





-2-

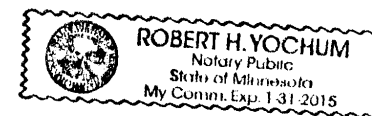
That in order to make the attached AFFIDAVIT AS TO LOCATION OF GOVERNMENT CORNER a matter of public record and locatable by legal description, Affiant does herewith attach said document to this affidavit and requests the Cass County Recorder to record same at her earliest opportunity.

FURTHER, Affiant sayeth not.


Robert Kovanen, Cass County Surveyor

Subscribed and sworn to before me
this 26th day of Dec, 2012.


Notary Public



This instrument was drafted by:

Robert Kovanen
Cass County Surveyor
P.O. Box 579
Walker, MN 56484

AFFIDAVIT AS TO LOCATION OF GOVERNMENT CORNER

Quarter
 Corner to Sec. 3-4 T. 141 N R. 31 W No. 103

State of Minnesota, }
 County of Cass } ss.

Peter J. Meyer, being first duly sworn, deposes and says:
 That I reside at Cass Lake, Minnesota, and am registered as a Land Surveyor under the laws of the State of Minnesota, having Surveyor's Registration Certificate No. 3628
 I further depose and say that on the 24th day of April, 1962, I found the Quarter corner of Sections 3 - 4 which was evidenced by remains of survey by Cass County Surveyor John W. Curo in 1942 recorded in County record book D, page 297, Cass County.
 Iron monument (found a 2" inside diameter capped iron pipe marking corner.)
 White pine 14", N50°W, 18.80' (Now 17" W. pine N52°W, 15.8' blaze facing corner)
 Norway Pine 12" N52°E, 21.50' (Now 15" Red pine N50°E, 21.5' blaze facing corner)

and that to perpetuate the location of such corner I did, at the exact location thereof, place a permanent marker consisting of a 6" diameter, 5' long cylindrical concrete monument capped with a 3" diameter bronze tablet stamped:-

T141N R31W
 1/4
 S4 S3
 1962
 R.L.S. No. 3628

from which reference or witness monuments are located in the manner following:

Red pine 17" N87°W 25.7' MKD 1/4 S4 BT
 Red pine 17" N50°E 21.95' MKD 1/4 S3 BT
 Cedar post 4" x 4" x 72" penta-treated with red top S81°W, 5.3 feet

All reference bearings are true bearings.

Peter J. Meyer
 (Surveyor's Signature)
 In the Presence of:
Burlah Swain
June Ann Nelson
 Subscribed and sworn to before me at
 Walker, Minnesota
 this 10 day of December, 1962.
Burlah Swain
 Notary Public--
 Deputy Register of Deeds, Cass Co., Minn.

OFFICE OF REGISTER OF DEEDS

County of Cass

I hereby certify that the within instrument was filed in this office for record on the 10 day of December, A.D., 1962 at 9 o'clock A.M.

L. F. Peterson
 Register of Deeds
 By *B. R.* Deputy



SECTION _____ TOWNSHIP _____ RANGE _____ P.M. _____

