



A000587784

OFFICE OF THE COUNTY RECORDER
CASS COUNTY, MINNESOTA
CERTIFIED, FILED, AND/OR
RECORDED ON

12/27/2012 10:33:37 AM

AS DOC #: A000587784

PAGES: 4

REC FEES: 0.00

KATHRYN M. NORBY
CASS COUNTY RECORDER

BY MW Dep

AFFIDAVIT BY THE CASS COUNTY SURVEYOR IN REGARD TO A CERTIFICATE OF LOCATION OF GOVERNMENT CORNER


STATE OF MINNESOTA }
 }
 } ss
COUNTY OF CASS }

Robert Kovanen, being first duly sworn, deposes and states as follows:

That Affiant is the County Surveyor in and for the County of Cass, in the State of Minnesota;

That in such capacity Affiant has knowledge of the books and records kept in the Office of the County Surveyor in and for the County of Cass, State of Minnesota;

That the attached CERTIFICATE OF LOCATION OF GOVERNMENT CORNER has been found in the Surveyor's records and after checking with the Cass County Recorder, it was determined that the document was never assigned a document number and was never officially recorded in the real estate records or tracted in the tract indexes within said Cass County Recorder's Office;






-2-


That in order to make the attached CERTIFICATE OF LOCATION OF GOVERNMENT CORNER a matter of public record and locatable by legal description, Affiant does herewith attach said document to this affidavit and requests the Cass County Recorder to record same at her earliest opportunity.

FURTHER, Affiant sayeth not.



Robert Kovanen, Cass County Surveyor

Subscribed and sworn to before me
this 26th day of December, 2012.



Notary Public



This instrument was drafted by:

Robert Kovanen
Cass County Surveyor
P.O. Box 579
Walker, MN 56484

CERTIFICATE OF LOCATION OF GOVERNMENT CORNER

Center East 1/16 Corner to Sec. 14 T. 141N R. 28W. No. 728

State of Minnesota, }
 County of Cass } ss.

I hereby certify that on the 17th day of May 1971
 I found the Center East 1/16 corner of Section 14
 which was evidenced by remains of the General Land Office survey of 1918 and documented in
 Forest Service Record

and I further certify that to perpetuate the location of such corner, I did, at the exact location thereof, place
 a permanent marker consisting of no new monument set as G.L.O. monument is in good condition

I further certify that I established
 reference or witness monuments consisting of

which reference or witness monuments are located in the manner following:

Elm 6 inch N12°E 30.60 feet scribed CE1/16 S14 BT

W. Oak 6 inch N79°E 67.20 feet scribed CE1/16 S14 BT

Elm 4 inch S20°W 11.10 feet scribed CE1/16 S14 BT

Steel sign post 72 inches long due north 2.00 feet with Forest Service signs 54-2 and
 54-4 attached

Steel sign post 72 inches long due east 2.50 feet with Forest Service sign 54-2 attached

Dated at Cass Lake, Minn., this 24th day of September 1971

OFFICE OF REGISTER OF DEEDS }

County of Cass }

William H. Okerman
 WILLIAM H. OKERMAN
 MINNESOTA REGISTRATION NO. 6807

I hereby certify that the within instrument was filed in this office for record on the 8th
 day of October A. D. 1971 at 9 o'clock A M.

Berndt Hendricks
 Register of Deeds.

By _____ Deputy.



SECTION _____ TOWNSHIP _____ RANGE _____ P.M. _____

