






-2-

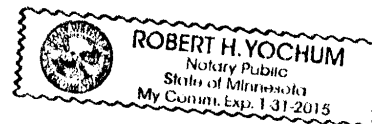
That in order to make the attached AFFIDAVIT AS TO LOCATION OF GOVERNMENT CORNER a matter of public record and locatable by legal description, Affiant does herewith attach said document to this affidavit and requests the Cass County Recorder to record same at her earliest opportunity.

FURTHER, Affiant sayeth not.

  
\_\_\_\_\_  
Robert Kovanen, Cass County Surveyor

Subscribed and sworn to before me  
this 26<sup>th</sup> day of DEC, 2012.

  
\_\_\_\_\_  
Notary Public



This instrument was drafted by:

Robert Kovanen  
Cass County Surveyor  
P.O. Box 579  
Walker, MN 56484

## AFFIDAVIT AS TO LOCATION OF GOVERNMENT CORNER

Center East 1/16 17 T 141 N R 30 W No.

State of Minnesota, }  
County of Cass } ss.

Peter J. Meyer, being first duly sworn, deposes and says:

That I reside at Cass Lake, Minnesota, and am registered as a Land Surveyor under the laws of the State of Minnesota, having Surveyor's Registration Certificate No. 3628

I further depose and say that on the 19th day of February, 1963, I found the center east 1/16 corner of Section 17 which was evidenced by the remains of the G.L.O. survey of 1917.

Corner was found to be marked by a 1 inch diameter iron post with a brass cap stamped:

C  $\frac{E 1/16}{S 17}$  C  
1917Poplar 6" S75<sup>10</sup>E 34 links (22.44') (now a 11" Aspen windfall at record bearing and distance. I chopped log open and scribe is visible).

and that to perpetuate the location of such corner I did, at the exact location thereof, place a permanent marker consisting of no new monument set as the G.L.O. brass cap is in good condition.

from which reference or witness monuments are located in the manner following:

Oak 10 inch N44°W 37.2 feet Marked C E 1/16 S 17 BT

Oak 8 inch N 12°E 39.75 feet Marked C E 1/16 S 17 BT

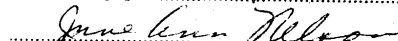
Elm 11 inch S18°E 42.25 feet Marked C E 1/16 BT

Steel sign post 72 inches long, set 24 inches in ground with standard signs 54-2 and 54-4 attached due East 4.8 feet.

All reference bearings are true bearings.

  
(Surveyor's Signature)


In the Presence of:



Subscribed and sworn to before me at

Walker, Minnesota

this 10th day of June, 1964



Notary Public---

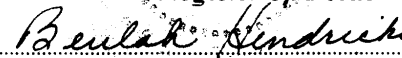
## OFFICE OF REGISTER OF DEEDS

County of Cass

I hereby certify that the within instrument was filed in this office for record on the 10th day of June, A.D., 1964 at 9 o'clock A.M.

Leonard P. Peterson

Register of Deeds

By  Deputy



SECTION \_\_\_\_\_ TOWNSHIP \_\_\_\_\_ RANGE \_\_\_\_\_ P.M. \_\_\_\_\_

