



A000584062

OFFICE OF THE COUNTY RECORDER
CASS COUNTY, MINNESOTA
CERTIFIED, FILED, AND/OR
RECORDED ON

9/11/2012 9:21:02 AM

AS DOC #: A000584062

PAGES: 4

REC FEES: 0.00

KATHRYN M. NORBY
CASS COUNTY RECORDER

BY KF Dep

AFFIDAVIT BY THE CASS COUNTY SURVEYOR IN REGARD TO A CERTIFICATE OF LOCATION OF GOVERNMENT CORNER

STATE OF MINNESOTA
} SS
COUNTY OF CASS }

Robert Kovanen, being first duly sworn, deposes and states as follows:

That Affiant is the County Surveyor in and for the County of Cass, in the State of Minnesota;

That in such capacity Affiant has knowledge of the books and records kept in the Office of the County Surveyor in and for the County of Cass, State of Minnesota;


That the attached CERTIFICATE OF LOCATION OF GOVERNMENT CORNER has been found in the Surveyor's records and after checking with the Cass County Recorder, it was determined that the document was never assigned a document number and was never officially recorded in the real estate records or tracted in the tract indexes within said Cass County Recorder's Office;

Page 1 of 4 A000584062




That in order to make the attached CERTIFICATE OF LOCATION OF GOVERNMENT CORNER a matter of public record and locatable by legal description, Affiant does herewith attach said document to this affidavit and requests the Cass County Recorder to record same at her earliest opportunity.

FURTHER, Affiant sayeth not.

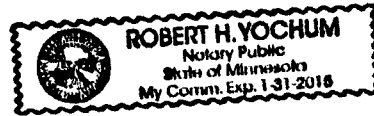


Robert Kovanen, Cass County Surveyor

Subscribed and sworn to before me
this 6th day of SEPT., 2012.



Notary Public



This instrument was drafted by:

Robert Kovanen
Cass County Surveyor
P.O. Box 579
Walker, MN 56484

CERTIFICATE OF LOCATION OF GOVERNMENT CORNER

Meander
 Corner to Sec.'s 23-24 T. 142N R. 31W No. 651

State of Minnesota, }
 County of Cass } ss.

I hereby certify that on the 19th day of October 1970
 I found the Meander corner of Sections 23-24
 which was evidenced by remains of the original General Land Office survey of 1918 and
 documented in Forest Service Record
 and I further certify that to perpetuate the location of such corner, I did, at the exact location thereof, place
 a permanent marker consisting of no new monument set as G.L.O. monument is in good condition


I further certify that I established
 reference or witness monuments consisting of
 which reference or witness monuments are located in the manner following:

N. Pine 7 inch N47°E 7.70 feet scribed MC S24 BT
 N. Pine 7 inch N9°W 47.50 feet scribed MC S23 BT
 Steel sign post 72 inches long due west 1.00 feet with Forest Service Sign
 54-4 attached.


Dated at Cass Lake, Minn., this 22nd day of February 1971

OFFICE OF REGISTER OF DEEDS

County of Cass


 William H. Okerman
 Minnesota Registered Land Surveyor No. 6807

I hereby certify that the within instrument was filed in this office for record on the 12th
 day of April A. D. 1971 at 9 o'clock A. M.


 Register of Deeds.

By Deputy.



SECTION _____ TOWNSHIP _____ RANGE _____ P.M. _____

