

CERTIFICATE OF LOCATION OF GOVERNMENT CORNER

East Quarter Corner of Section 36, Township 143N, Range 26W, 5th P.M.
 STATE OF MINNESOTA, County of Cass

At the corner location shown on the sketch:


- On 11-7-1989 found a 2" X 60" Brass capped monument:
DATE
- left monument as found, lowered monument, removed monument (explain)
- On _____ placed a _____
DATE

Monument Marked

T143N
 R26 R25
 1/4
 S36 S31
 1968
 RLS NO 6807


SKETCH OF REFERENCE TIES not to scale


SEC. 36

 6" Aspen
 S75°W 56.35
 (1982)



Steel Post
 South 6.3

 7" Spruce
 N77°E 15.05
 (1982)
 SEC. 31

 22" Norway Pine
 S10°E 96.50
 (1982)

bearings are true All trees are scribed, painted with a 30d spike in side and USFS 54-3 tag.

Statement of evidence relative to this corner location is on back of page. 319622

I hereby certify that this survey, plan or report was prepared by me or under my direct supervision and that I am a duly Registered Land Surveyor under the laws of the State of Minnesota.

William C. Osprey
 Date 3/20/90 Registration No. 12767

OFFICE OF THE COUNTY RECORDER
 County of Cass

I hereby certify that this document was filed in the Co. Recorders office at 10:40 A.M. on the 12 day of April A.D. 19 90
 County Recorder Claudia Kayler
 By MS, Deputy
 DOCUMENT NO. 319622

Statement of Evidence:

X25 East quarter corner section 36

1/4 Cor. 31 and 36 (E 1/4 Cor. Sec. 36)

- 1872 U.S. General Land Office survey set wood post for corner and the following references were noted:
Tamarack 10" S 46 degrees E, 13 Links (8.58 feet)
Tamarack 10" S 81 degrees W, 5 Links (3.30 feet)
- 1937 J.A. Gjelhaug, USFS, found original BT's as follow:
Tamarack stump 10" S 46 degrees E, 13 Links (8.58)
Tamarack stump 10" S 81 degrees W, 5 Links (3.30)
he set cedar post and added the following witnesses:
Spruce 5" S 58 degrees E, 15.18 feet
Spruce 5" N 54 degrees E, 13.86 feet
- 7-30-1968 W. Okerman and C. Krause, USFS found remains of 1937 survey as follow:
Spruce 5" S 58 degrees E, 15.18 feet (rotted stump)
Spruce 5" N 54 degrees E, 13.86 feet (rotted stump)
Cedar Post with scribing visible.
- 10-14-1968 C.Krause L.Elliott, USFS, set a 2" X 60" iron pipe with brass cap and the following references:
Red Pine 21" S 14 degrees E, 96.3 feet
Spruce 6" N 74 degrees E, 15.05 feet
Spruce 5" N 22 degrees E, 19.25 feet
72" long steel sign post with sign attached, South 6.55 feet
An affidavit as to location of Government corner was filed for record in the office of the Cass County Recorders Office from the above information by William H. Okerman, RLS, on May 18, 1968.
- 1976 BLM Dependent Resurvey recovered a 2" diameter iron pipe with brass cap and following witnesses:
Spruce 5" N 76 degrees E, 14.5 feet
Spruce 6" N 25 degrees E, 19.1 feet
Steel sign post with sign attached, South 6.3 feet
- 7-21-1982 Whitehorn, U.S.F.S., recovered a 2" diameter iron pipe with brass cap and witnessed as follows:
Red Pine 23" S 10 degrees E, 95.79 feet spike in blaze
Spruce 7" N 77 degrees E, 14.70 feet spike in blaze
Spruce 6" N 24 degrees E, 19.05 feet spike in blaze
Popple 7" S 75 degrees W, 56.13 feet spike in blaze
- 11-7-1989 Personnel from Kovanen & Osufsen Inc. found USFS monument in good condition and added spike to following witnesses:
Red Pine 23" S 10 degrees E, 96.50 feet
Spruce 7" N 77 degrees E, 15.05 feet
Aspen 6" S 75 degrees W, 56.35 feet

This position is traceable to the original GLO corner.