

CERTIFICATE OF LOCATION OF GOVERNMENT CORNER

East Quarter _____ Corner of Section 31, Township 141 N, Range 29 W, 5th P.M.

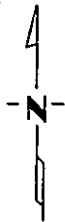
STATE OF MINNESOTA, County of Cass


At the corner location shown on the sketch: Latitude: 46° 59' 11.647"
 Longitude: 94° 23' 10.278"


- On _____ found a _____
DATE
- left monument as found, lowered monument, removed monument (explain)
- On 1/28/89 placed a 2" by 48" iron pipe with brass cap and plastic base with magnet.
DATE


Magnetic Decl: 5° East SKETCH OF REFERENCE TIES
 Not to Scale

All distances are horizontal to nail in side of tree.



 10" White Spruce
 N 42 W 61.70'

 17" White Pine
 S 65 E 87.59'

 11" Ash
 S 26 W 89.57'

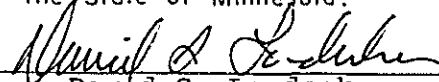
Monument Stamped
 T 141 N R 29 W
 S31+S32
 1989
 RLS 17008

Monument is located 467' Northerly of Woodtick Trail centerline. 8' steel sign post South 5.0'

All trees are painted with red enamel and marked with a 54-3 (bearing tree) tag.

Statement of evidence relative to this corner location is on back of page. 311948

I hereby certify that this survey, plan or report was prepared by me or under my direct supervision and that I am a duly Registered Land Surveyor under the laws of the State of Minnesota.


 David S. Landecker
 Date 5-1-89 Registration No. 17008

OFFICE OF THE COUNTY RECORDER

County of Cass

I hereby certify that this document was filed in the Co. Recorders office at 10:10 A. M. on the 9 day of May A.D., 1989

County Recorder Claudia K. Kuylen

By MS, Deputy

DOCUMENT NO. 311948

Statement of Evidence:

East Quarter Corner Section 31, Township 141
North, Range 29 West, Cass County, Minnesota

X-5 141-29
Bk.6 Pg.17

1873 P. H. Conger, U.S. Deputy Surveyor, originally established this corner position while subdividing Township 141 North, Range 29 West. The notes indicate a wood post was set to mark the corner position and the following witnesses: a 24 inch White Pine North 9 degrees East a distance of 46 links; and a 24 inch White Pine South 47 degrees West a distance of 18 links.

1964 U.S. Forest Service records show the following: technician Ekstrom chained north from CC Poster on Forest Service Road Number 2107. He found two burned Pine stumps that could be originals, no evidence of scribe visible.

1973 Myron L. Landecker, Registered Land Surveyor Number 7452, surveyed the plat of Ondarkos Moccasin Lake Acres. In performing the survey for this plat, Mr. Landecker established the East Quarter corner of this section at its lost position between the Northeast and Southeast corner of the section. No other original corners or evidence was found at the time whereby his decision was made. No Quarter corner monument was set.

1986 U.S. Forest Service crews set an aerial target in the vicinity of this corner for the search and establishment of the true corner position. The target having coordinate values through the use of GPS on the Chippewa South Boundary Project Cadastral Survey U.S. Project Number 53-6392-8-219. This target allowed for the search and location of this corner.

1988 a Landecker-Stevenson & Associates crew searched for the corner. The following information was found and noted: several Pine stumps. None fit or have blazes or scribing on them. Computed position falls on Southerly edge of furrowed area for plantation. The corner was determined lost.

1989 on January 28 a Landecker-Stevenson & Associates crew set a 2 inch by 48 inch iron pipe with brass cap, plastic base and magnet at the lost, single proportion position between the Northeast and Southeast corners of Section 31. New bearing trees were marked as shown and a steel sign post was set as noted on front of this certificate.