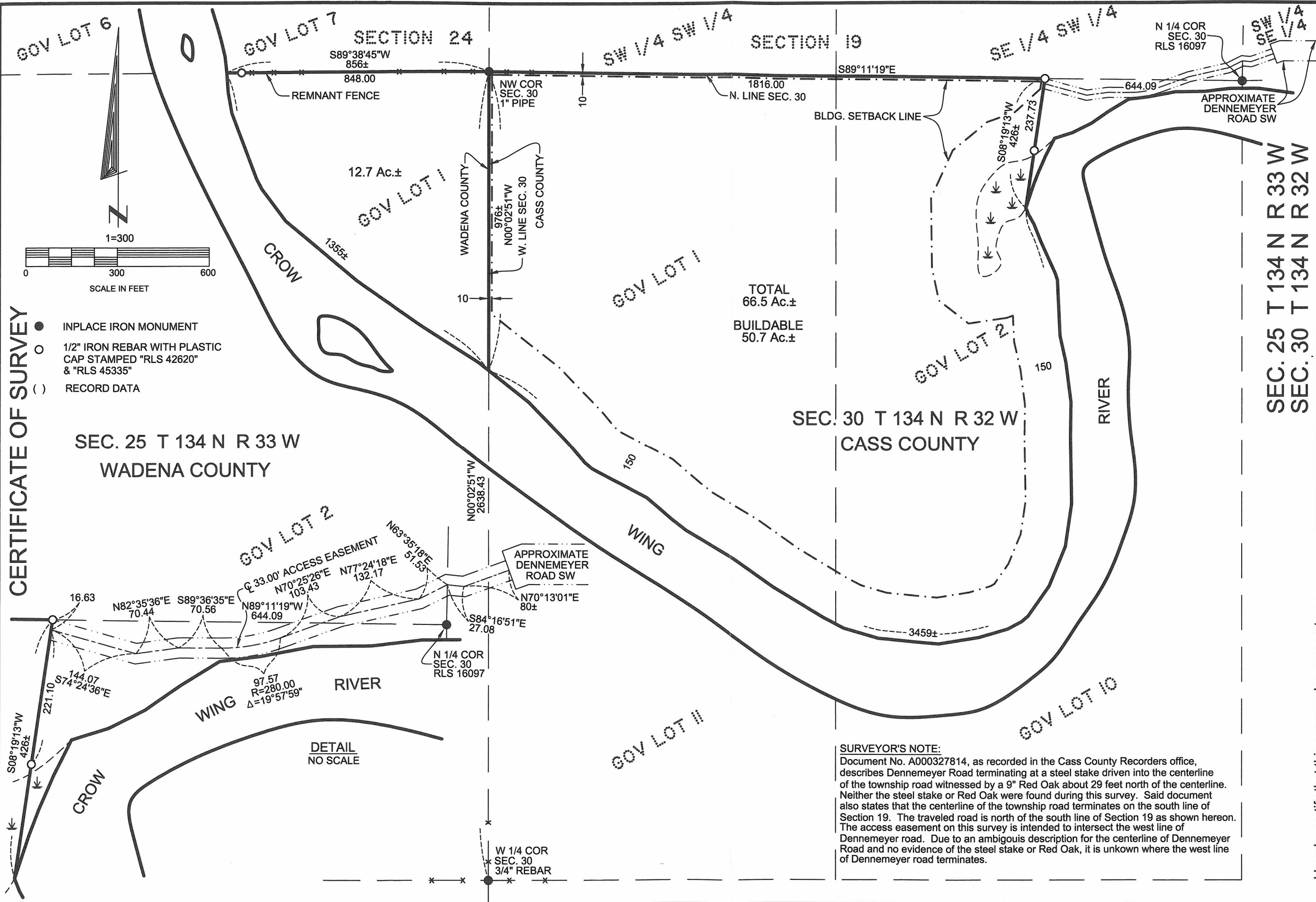
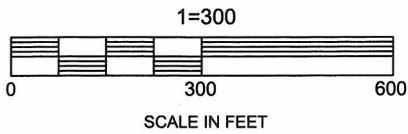


CERTIFICATE OF SURVEY

- INPLACE IRON MONUMENT
- 1/2" IRON REBAR WITH PLASTIC CAP STAMPED "RLS 42620" & "RLS 45335"
- () RECORD DATA



SURVEYOR'S NOTE:
 Document No. A000327814, as recorded in the Cass County Recorders office, describes Dennemeyer Road terminating at a steel stake driven into the centerline of the township road witnessed by a 9" Red Oak about 29 feet north of the centerline. Neither the steel stake or Red Oak were found during this survey. Said document also states that the centerline of the township road terminates on the south line of Section 19. The traveled road is north of the south line of Section 19 as shown hereon. The access easement on this survey is intended to intersect the west line of Dennemeyer road. Due to an ambiguous description for the centerline of Dennemeyer Road and no evidence of the steel stake or Red Oak, it is unknown where the west line of Dennemeyer road terminates.

SEC. 25 T 134 N R 33 W
 SEC. 30 T 134 N R 32 W

I hereby certify that this survey, plan or report was prepared by me or under my direct supervision and that I am a duly Registered Land Surveyor under the laws of the State of Minnesota.

Mark Wiebolt
 Brad M. Nyberg

Date July 24th, 2019 License No. 42620

Date: 7/24/2019 • DRAWN BY: BMN • CHECKED: BMN • JOB NO. 8562A

REQUESTED BY: MARK WIEBOLT

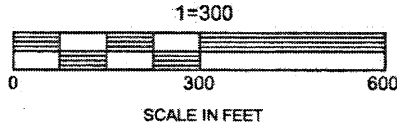


Nyberg
 SURVEYING

509 22ND AVE. EAST, SUITE 101
 ALEXANDRIA, MINNESOTA 56308
 PH: (320) 762-4111 * FAX (320) 762-4112
 www.nybergsurveying.com

CERTIFICATE OF SURVEY

- INPLACE IRON MONUMENT
- 1/2" IRON REBAR WITH PLASTIC CAP STAMPED "RLS 42620" & "RLS 45335"
- () RECORD DATA



SEC. 25 T 134 N R 33 W
WADENA COUNTY

SEC. 30 T 134 N R 32 W
CASS COUNTY


REVISED 3/24/2015
SEC. 25 T 134 N R 33 W
SEC. 30 T 134 N R 32 W

Date: 2/24/2015 • DRAWN BY: MTR • CHECKED: BMN • JOB NO. 8562

REQUESTED BY: **EUGENE DENNEMEYER**



509 22ND AVE. EAST, SUITE 101
ALEXANDRIA, MINNESOTA 56308
PH. (320) 762-4111 * FAX (320) 762-4112
www.nybergsurveying.com



SURVEYOR'S NOTE:
Document No. A000327814, as recorded in the Cass County Recorders office, describes Dennemeyer Road terminating at a steel stake driven into the centerline of the township road witnessed by a 9" Red Oak about 29 feet north of the centerline. Neither the steel stake or Red Oak were found during this survey. Said document also states that the centerline of the township road terminates on the south line of Section 19. The traveled road is north of the south line of Section 19 as shown hereon. The access easement on this survey is intended to intersect the west line of Dennemeyer road. Due to an ambiguous description for the centerline of Dennemeyer Road and no evidence of the steel stake or Red Oak, it is unknown where the west line of Dennemeyer road terminates.

I hereby certify that this survey, plan or report was prepared by me or under my direct supervision and that I am a duly Registered Land Surveyor under the laws of the State of Minnesota.

Micah T. Radach
Micah T. Radach

Date March 24, 2015 License No. 51816

