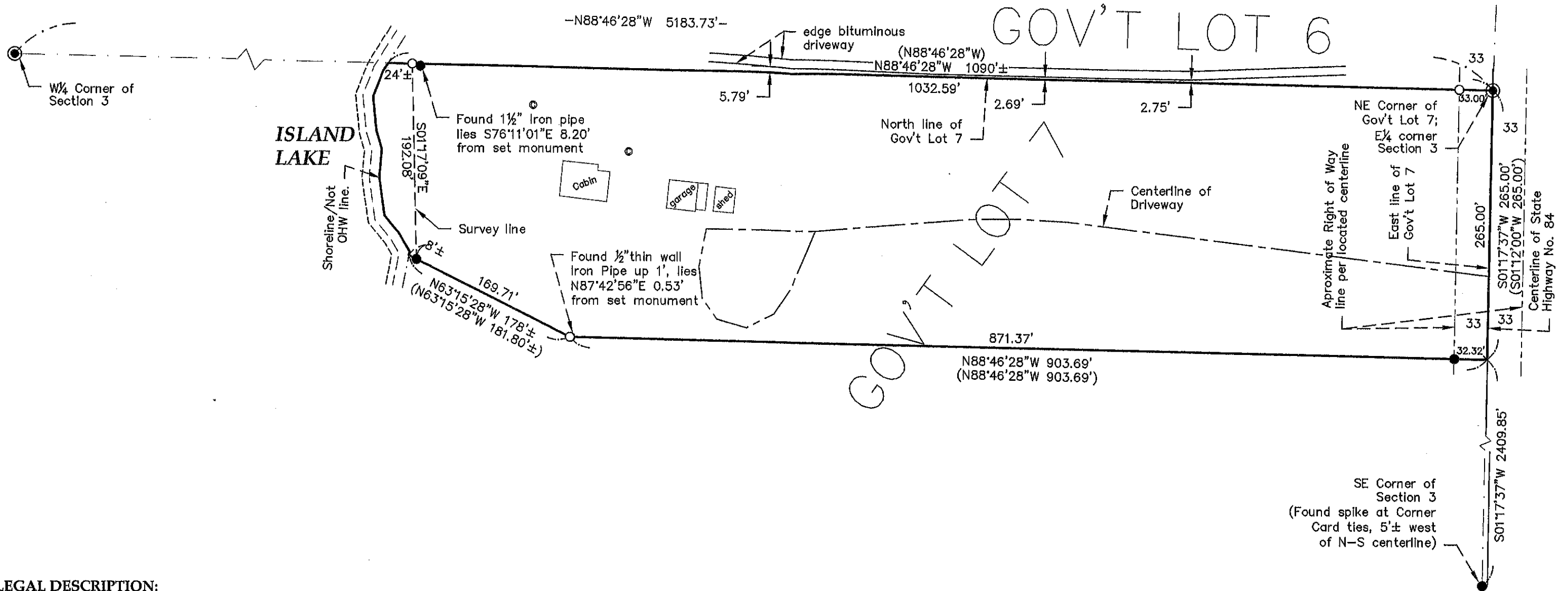


CERTIFICATE OF SURVEY

For Steve Armstrong


PART OF GOVERNMENT LOT 7,
SECTION 3, TOWNSHIP 139 NORTH, RANGE 29 WEST, 5TH P.M.,
CASS COUNTY, MINNESOTA.



LEGAL DESCRIPTION:

PER DOC. NO. A000624000

All that part of Government Lot Seven (7), Section Three (3), Township One Hundred Thirty-nine (139) North, Range Twenty-nine (29) West, described as follows: Beginning at the Northwest corner of said Government Lot 7, on the shore of Island Lake; thence South 88 degrees 46 minutes 28 seconds East (assumed bearing) along the North line thereof to the Northeast Corner of said Lot 7; thence South 1 degree 12 minutes 00 seconds West along the East line of said Lot 7, a distance of 265.0 feet; thence North 88 degrees 46 minutes 28 seconds West, a distance of 903.69 feet; thence North 63 degrees 15 minutes 28 seconds West 181.80, more or less, to the shore of Island Lake; thence Northerly along the said shore to the point of beginning.

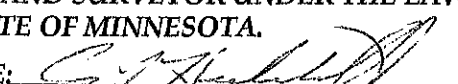


EagleEye Data Services
32214 Southwood Road
Grand Rapids, MN 55744
(218)244-7030

LEGEND

●	DENOTES COUNTY MONUMENT FOUND
●	DENOTES IRON MONUMENT FOUND
○	DENOTES SET 3/4"X18" IRON PIPE W/PLASTIC CAP STAMPED "45353"
X	DENOTES CALCULATED POSITION
(325.00)	DENOTES DEED OR PLAT MEASURE
⊙	DENOTES SEPTIC CLEANOUT

I HEREBY CERTIFY THAT THIS SURVEY, PLAN OR REPORT WAS PREPARED BY ME OR UNDER MY DIRECT SUPERVISION AND THAT I AM A DULY LICENSED LAND SURVEYOR UNDER THE LAWS OF THE STATE OF MINNESOTA.

SIGNATURE: 
COREY J. HENDERSHOTT

DATE 01-06-2017 LIC.NO. 45353

1/5/2018, 8541