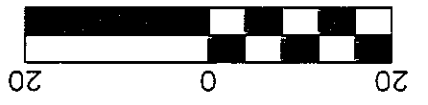


Certificate of Survey for:
 CASS COUNTY LAND DEPARTMENT
 Lots 22 thru 24, Block 11, The Townsite of Cass Lake

NE Corner
 Block 11

The South line of Block 11 is
 assigned a bearing of S 89°26'49"E.



Scale: 1 inch = 20 feet

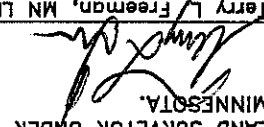
● denotes iron monument found

△ denotes Magnetic nail set in
 concrete.

○ denotes 1.25"x1.6" iron pipe
 marked RLS 21367

SW Corner
 Block 11

CASS COUNTY SURVEYOR
 8045 County Road 12 NW
 Walker, MN 56484
 (<218>547-1211 (<117>)

I HEREBY CERTIFY THAT THIS SURVEY, PLAN OR
 REPORT WAS PREPARED BY ME OR UNDER MY DIRECT
 SUPERVISION AND THAT I AM A DULY LICENSED
 LAND SURVEYOR UNDER THE LAWS OF THE STATE OF
 MINNESOTA.

 Terry L. Freeman, MN LIC. NO. 21367
 DATE 12/11/13

FIRST STREET

S 89°26'49" E 300.14'

S 89°26'49" E 75.04'

S 0°28'38" W 89.89'

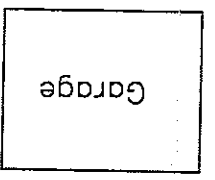
N 0°28'38" E 89.86'

N 0°28'38" E 201.71'

NORWAY AVENUE

N 89°25'33" W 75.04'

Alley



Garage

PIN 85-341-1180

24 23 22

House

