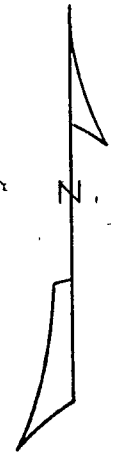
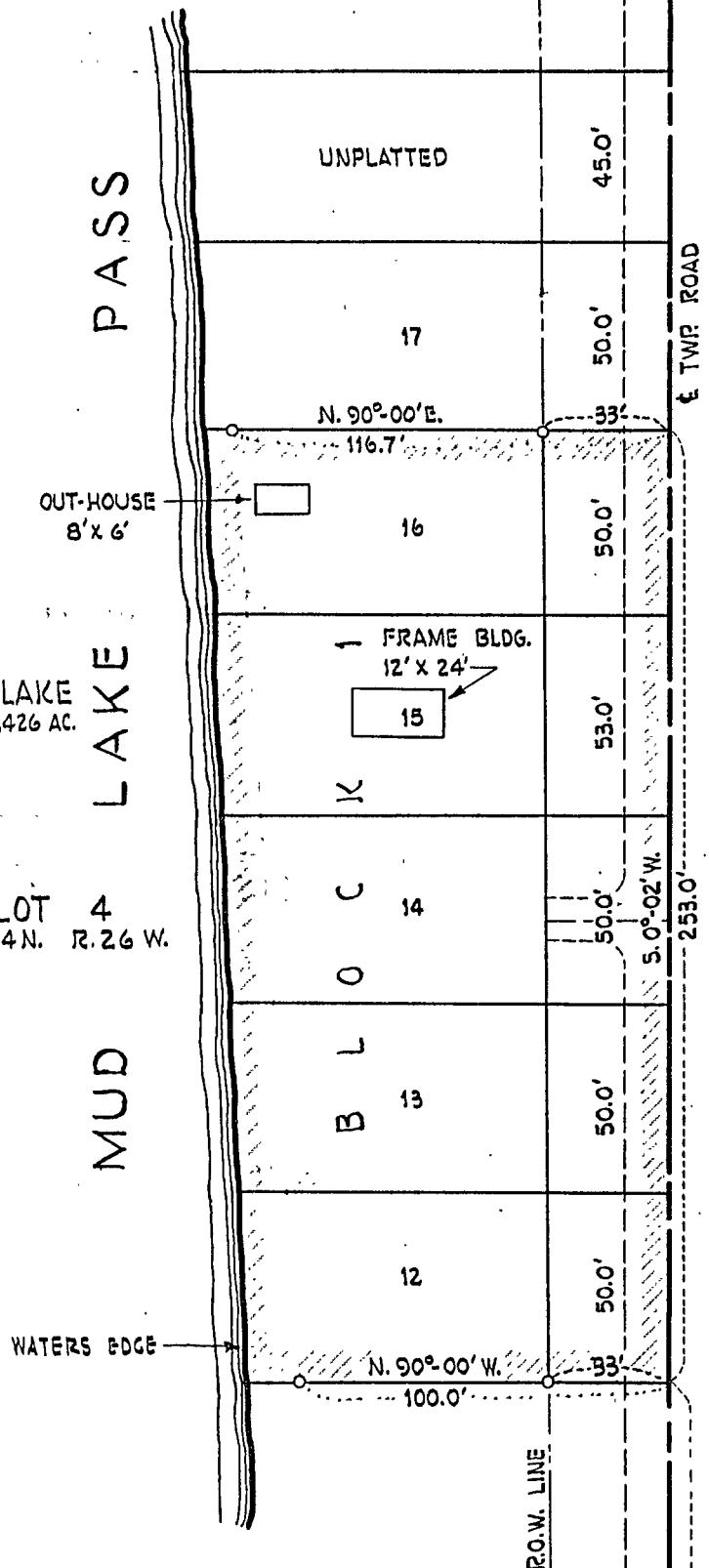


MUD LAKE PASS

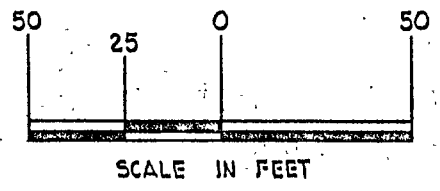
MUD LAKE
AREA 4,426 AC.

GOV'T. LOT 4
SEC. 27 T.144N. R.26 W.

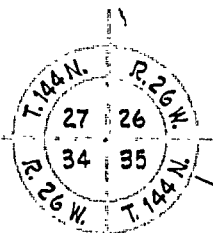


ROLAND & MARY HICKS
6-17-1955
BOOK 112, PAGE 297

AREA - 0.68 ACRES
INCLUDING ALL
RIPARIAN RIGHTS



A-787



○ PROPERTY PINS IN PLACE
 □ PROPERTY OF DIVISION OF GAME & FISH

STATE OF MINNESOTA DEPARTMENT OF CONSERVATION CHESTER S. WILSON COMMISSIONER DIVISION OF GAME & FISH		
PUBLIC ACCESS - PROPERTY MAP MUD LAKE NEAR REMER - CASS CO.		
DRAWN J.R.K.	DIVISION OF WATERS ENGINEERS	SURVEY D.C.H. - 9-53
CHKD J.K.	APPROVED <i>[Signature]</i>	SHEET 1
DATE 9-24-53	REVISOR <i>[Signature]</i>	DIRECTOR