




LAND EXCHANGE NO. 440

 PART OF GOVT. LOTS 1 AND 2, SEC. 28
 STATE OF MINNESOTA TO LAKE COUNTRY INC. - 2.9 ACRES
 PART OF GOVT. LOTS 1, 2, AND 3, SEC. 28
 LAKE COUNTRY INC. TO STATE OF MINNESOTA - 6.0 ACRES

I hereby certify that this survey, plan, or report was prepared by me or under my direct supervision and that I am a duly Registered Land Surveyor under the laws of the State of Minnesota.

Date 10/10/79 Reg. No. 15261

MINNESOTA DEPARTMENT OF NATURAL RESOURCES			
BUREAU OF ENGINEERING		TRAILS AND WATERWAYS UNIT	
Designed	Drawn 12-12-79	LAND EXCHANGE MAP	
	C. A. BOULA		
Survey OCT. '79	Checked 12-17-79	HEARTLAND TRAIL	
T. J. NEGAARD	D. A. DUFFY		
CASS CO. - NEAR WALKER			
No. _____ Date _____		Sec. 28 N. 31 W.	
Revision _____		142 N. 31 W.	
By _____		142 N. 31 W.	
Chkd. _____		142 N. 31 W.	
Appr. _____		142 N. 31 W.	
			

JUN 16 1983