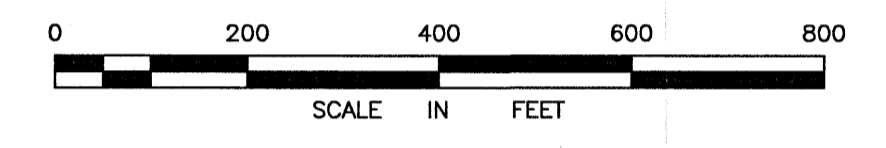



**PROPERTY DESCRIPTION:**  
 East Half of the Southwest Quarter of Section 29, Township 136, Range 30, Cass County, Minnesota.

- LEGEND**
- MONUMENT TO BE SET  
 MARKED BY REG. NO. 19840
  - MONUMENT FOUND
  - UTILITY POLE
  - OU— UTILITY OVERHEAD

**AREA:**  
 78.66 ACRES



Horizontal Datum: Cass County South NAD83 (1996 Adj.)

POINT NO.	Cass County NAD83 (96 Adj.)		UTM Zone 15 (meters)	
	NORTHING	EASTING	Y	X
7	246488.082	494907.636	5157126.351	386028.934
9	246464.101	493597.474	5157126.465	385629.647
10	249079.349	493578.601	5157923.328	385638.711
11	249105.714	494886.933	5157923.949	386037.453
12	249084.193	493819.683	5157923.438	385712.186
13	249090.033	494112.165	5157923.560	385801.326
14	249096.771	494440.852	5157923.751	385901.501
15	249102.218	494708.028	5157923.897	385982.929
16	248831.556	494889.177	5157840.412	386036.584
17	248449.236	494892.242	5157723.918	386035.352
18	247849.039	494896.955	5157541.037	386033.388
19	246487.477	494874.637	5157126.353	386018.877
20	246987.373	493593.577	5157285.906	385631.424
21	247519.580	493589.758	5157448.069	385633.275
22	248103.106	493585.593	5157625.868	385635.311
23	248546.135	493582.433	5157760.858	385636.858

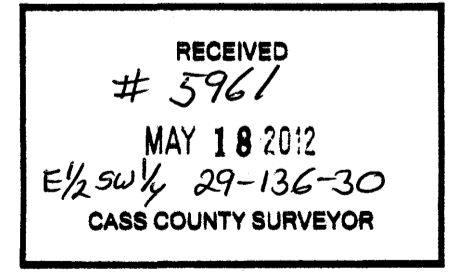
This survey was performed, and the survey map prepared, without benefit of either a title insurance commitment or an attorney's title opinion. The record boundary and easement information (if any) shown hereon is based on information provided by the client. Research of documents affecting title to the property surveyed or adjoining properties has been limited to a cursory review of record information and it is recommended that all title matters affecting this property and survey be reviewed by an attorney or other title professional.

**SURVEYOR'S CERTIFICATION**

I hereby certify that this survey was prepared by me or under my direct supervision and that I am a duly licensed land surveyor under the laws of the State of Minnesota.

*Craig E. Johnson*  
 Craig E. Johnson  
 License Number 44530

05/15/2012  
 Date



**CERTIFICATE OF SURVEY**  
 3874 67TH STREET SW, PEQUOT LAKES, MN 56472  
**BOLTON & MENK, INC.**  
 Consulting Engineers & Surveyors  
 7533 SUNWOOD DRIVE, STE 206, RAMSEY, MN 55303 (763) 433-2851  
 MANKATO, FAIRMONT, SLEEPY EYE, BURNSVILLE, WILMAR, CHASKA, RAMSEY, MAPLEWOOD, BAXTER, MINNESOTA & JAMES, IOWA

E 1/2 OF SW 1/4  
 SEC. 29, TWP. 136, RGE. 30  
 CASS COUNTY, MN  
 FOR: THOMAS BATINA