

North line of Gov't Lot 3

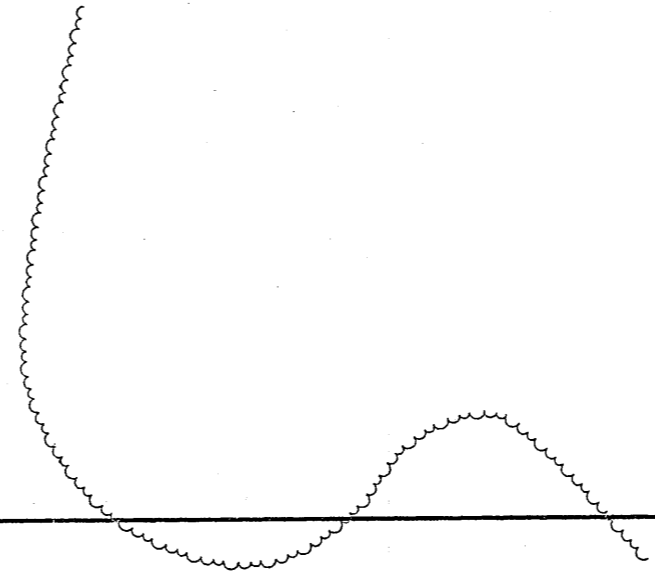
East line of the W 1/2 of Gov't Lot 3

GOV'T LOT 3

**Legal Description**

The Southwest Quarter of the Northeast Quarter of Section 9, Township 133 North, Range 29 West, Cass County, Minnesota.  
 AND also the West Half of Government Lot 3, Section 9, Township 133 North, Range 29 West, Cass County, Minnesota.

----- N 00° 51' 02" W 1198.22 -----



Survey line

N 19° 06' 19" E  
553.02

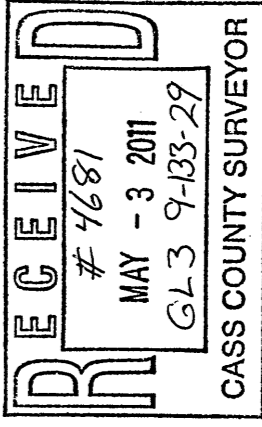
S 88° 57' 15" E 544.84

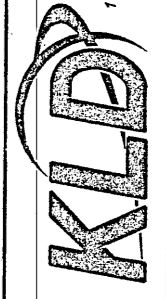
S 88° 57' 15" E  
662.71

East Quarter corner  
Section 9-133-29

N 00° 52' 03" W  
114.48

Mile Lake



Date	REVISIONS	Client Name: JIM MILLER
		Survey By: MS
		Drawn By: KW
		Checked By: JK
		I HEREBY CERTIFY THAT THIS PLAN, SURVEY, OR REPORT WAS PREPARED BY ME OR UNDER MY DIRECT SUPERVISION AND THAT I AM A DULY REGISTERED LAND SURVEYOR UNDER THE LAWS OF THE STATE OF MINNESOTA.
		Signature: <i>James Kramer</i> Date: 2-15-2007
		James Kramer, MN License No. 23668
		PROJECT NO. MILLJ0701
		 <b>KRAMER LEAS DELEO</b> SURVEYING • ENGINEERING • PLANNING BAXTER ST. CLOUD WALKER <small>1120 Industrial Park Road SW          CLOUD MN 56401          218-229-5333</small>