

BENCHMARK - Top of Hydrant at Intersection  
Fourth Street & Cleveland Boulevard  
Elev. 1314.68 ( Cass County Highway Department Datum)

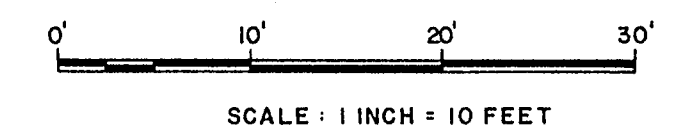

MH1 - Int. Fourth Street & Cleveland Boulevard  
Top of Casting Elev. 1312.16  
Invert Elev. 1304.46

MH2 - Int. Fifth Street & Cleveland Boulevard  
Top of Casting Elev. 1314.25  
Invert Elev. 1303.55


CB1 - Catch Basin  
Top of Casting Elev. 1311.48  
Invert Elev. 1307.98

CB2 - Catch Basin  
Top of Casting Elev. 1311.28  
Invert Elev. 1306.33

Note: Watermain location and service line locations are approximate and based on information supplied by the City Water & Sewer Department



- WATER LINE
- SEWER LINE
- POWER POLE



I hereby certify that this survey, as an report was prepared by me or under my direct supervision and that I am a duly registered Professional Engineer and Land Surveyor under the laws of Minn.

R. F. SCHNEIDER  
REG. PROF. ENGR & LAND SURVEYOR  
MINN. REG. NO. 5740

|  |                                   |
|--|-----------------------------------|
| <b>WALKER LIBRARY SITE</b><br>LOTS 10,11,12, BLOCK 9, ORIG. PLAT OF WALKER   |                                   |
| <b>SCHNEIDER &amp; BUXTON</b><br>LAND SURVEYORS AND CONSULTING ENGINEERS<br>BOX 292 WALKER, MINNESOTA 218-547-1296 |                                   |
| <b>BOUNDARY &amp; TOPOGRAPHIC SURVEY</b>   |                                   |
| PROJ. NO. 76-718   | DATE: AUGUST 4, 1976 SHEET 1 OF 1 |