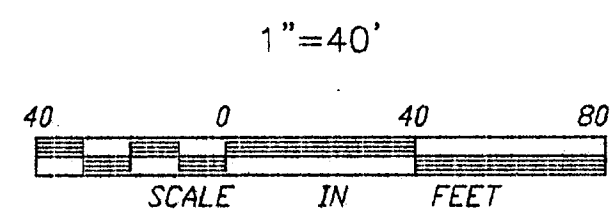
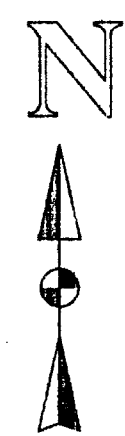


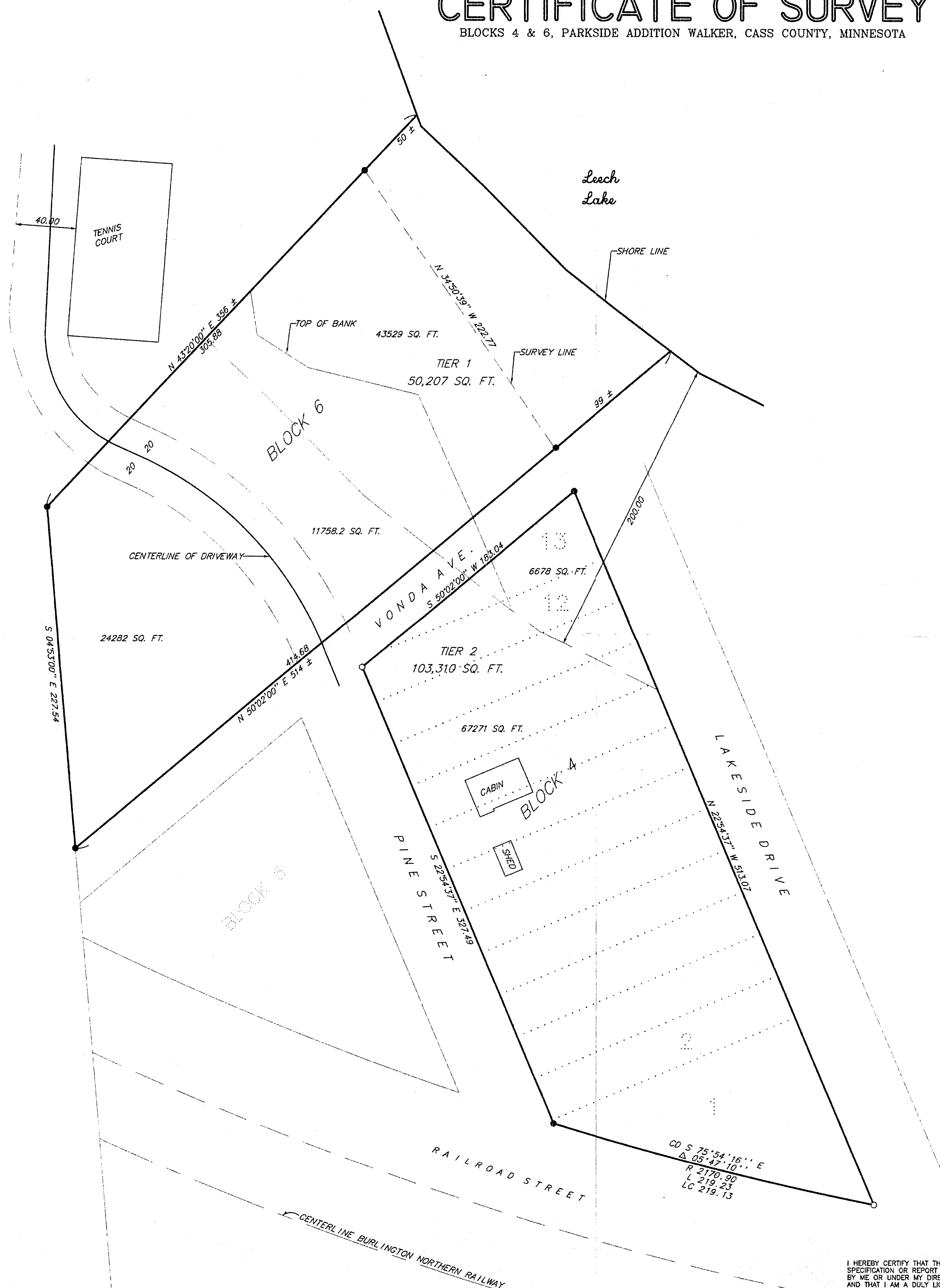
CERTIFICATE OF SURVEY

BLOCKS 4 & 6, PARKSIDE ADDITION WALKER, CASS COUNTY, MINNESOTA

For: Liza Vogt
13035 Jonquil Lane
Dayton, MN. 55327



- DENOTES FOUND IRON MONUMENT
- DENOTES IRON MONUMENT SET MARKED BY REGISTRATION NO. 21367



I HEREBY CERTIFY THAT THIS SURVEY, PLAN, SPECIFICATION OR REPORT WAS PREPARED BY ME OR UNDER MY DIRECT SUPERVISION AND THAT I AM A DULY LICENSED ENGINEER OR LAND SURVEYOR UNDER THE LAWS OF THE STATE OF MINNESOTA.
[Signature]
DATE 2/16/17 LIC. NO. 21367

RECEIVED
3426
FEB - 9 2007
GLG 22-112-31
COUNTY SURVEYOR

LANDECKER & ASSOCIATES INC.		PROJ. NO.	DATE	REVISIONS	COMPUTER
WALKER, MN. 56484		T/LP	3/10/17		96271
PHONE 218-547-1296		CHECKED BY	SCALE		BOOK 130 PGS. 22
PLANNING ENGINEERING SURVEYING		<i>[Signature]</i>	1"=40'		FILE: M.L. W/96271
		DRAWN BY	VERT. NONE		SHEET 1 OF 1