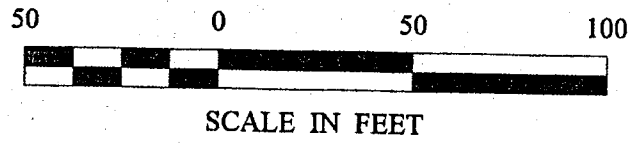
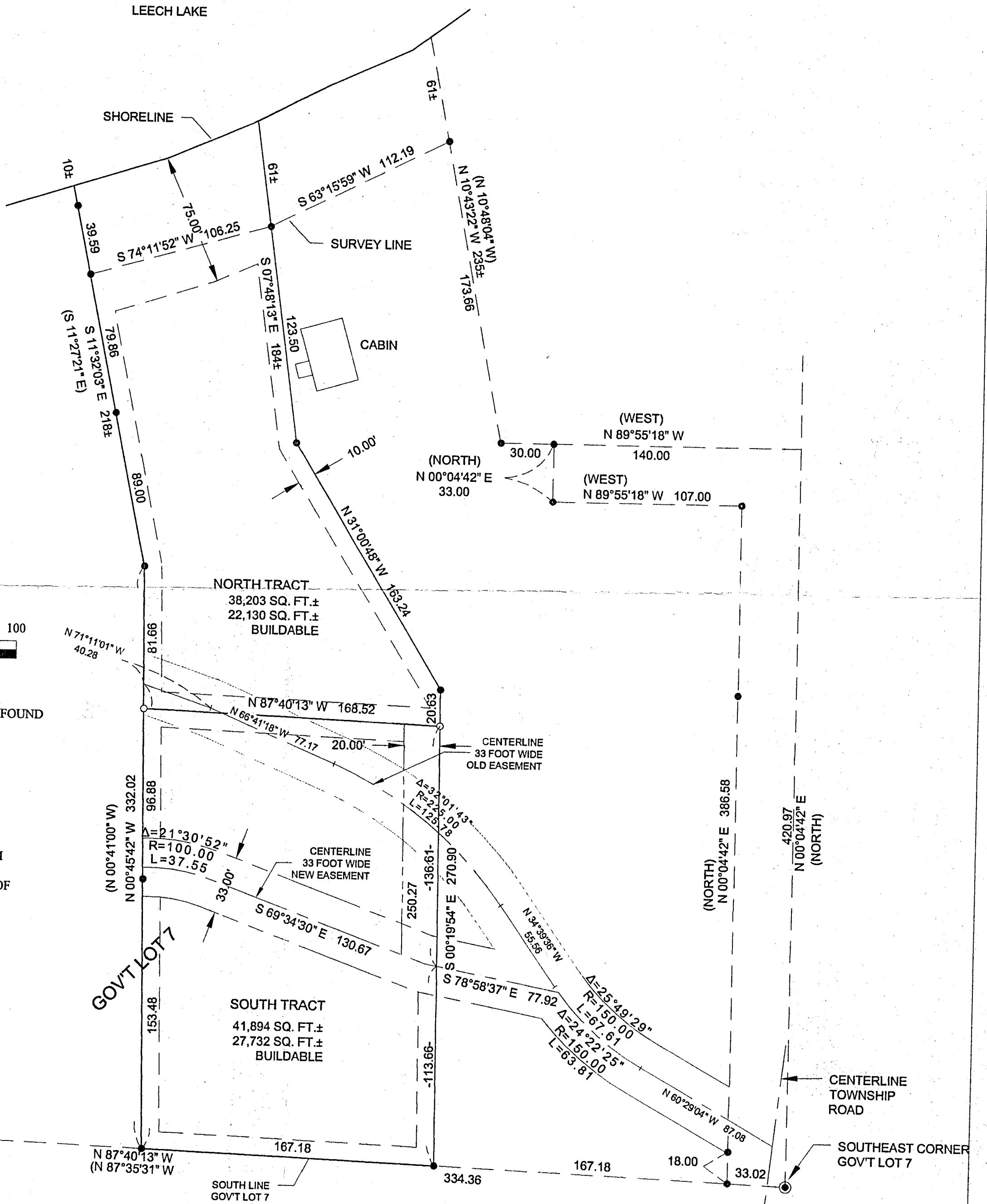


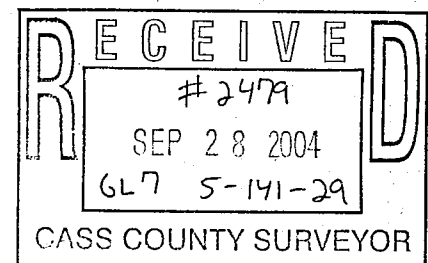
CERTIFICATE OF SURVEY

PART OF GOVERNMENT LOT 7,
SECTION 5, TOWNSHIP 141 NORTH, RANGE 29 WEST,
CASS COUNTY, MINNESOTA



- DENOTES BRASS CAP MONUMENT FOUND
- DENOTES MONUMENT FOUND
- DENOTES IRON MONUMENT SET MARKED BY LICENSE NO. 21367
- () DENOTES DEED VALUE

ORIENTATION OF THIS BEARING SYSTEM IS BASED ON THE SOUTH LINE OF GOVT LOT 7 TO HAVE AN ASSUMED BEARING OF N 87° 40' 13" W.



SHEETS 1 of 1	CERTIFICATE OF SURVEY	PROJ. MGR. DRG	COMPUTER: 042193	DATE: 8/19/04	REVISIONS DESCRIPTION	I HEREBY CERTIFY THAT THIS SURVEY, PLAN, SPECIFICATION, OR REPORT WAS PREPARED BY ME OR UNDER MY DIRECT SUPERVISION AND THAT I AM A DULY LICENSED PROFESSIONAL ENGINEER IN LAND SURVEYING UNDER THE LAWS OF THE STATE OF MINNESOTA.
	TOM JOHNSON 7093 DIAMOND POINT ROAD NW WALKER, MN. 56484	CHECKED BY: TLF	FIELD BOOK: BOOK PG.	SCALE: HORIZ. 1"=50'	DATE	
	DRAWN BY: TRJ	FILE NO: 042193	VERT. NONE			LIC. NO. 21367

Landecker & Associates, Inc.
Engineering - Surveying - Planning
Walker, MN 56484
Phone 1-218-547-1296 Fax 1-218-547-2272