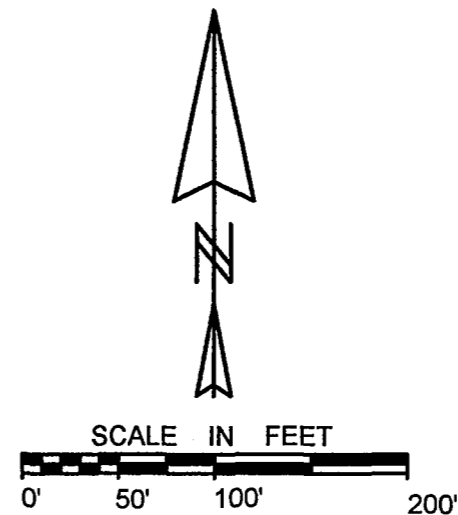
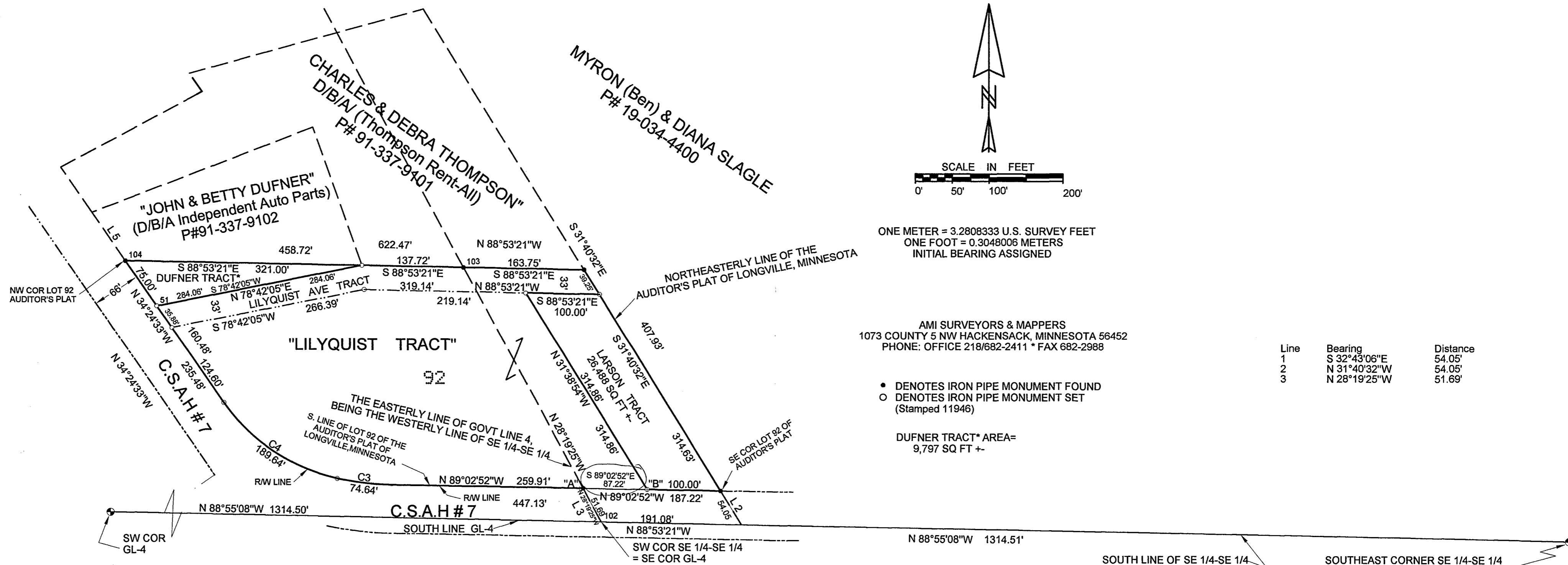


CERTIFICATE OF SURVEY

for
LILYQUIST

PART of GOVERNMENT LOT 4 and PART of the SOUTHEAST QUARTER of the
SOUTHEAST QUARTER (SE 1/4-SE 1/4) of SECTION 34,
TOWNSHIP 141 NORTH, RANGE 28 WEST of the 5th PRINCIPAL MERIDIAN
IN CASS COUNTY, MINNESOTA.



ONE METER = 3.2808333 U.S. SURVEY FEET
ONE FOOT = 0.3048006 METERS
INITIAL BEARING ASSIGNED

AMI SURVEYORS & MAPPERS
1073 COUNTY 5 NW HACKENSACK, MINNESOTA 56452
PHONE: OFFICE 218/682-2411 * FAX 682-2988

Line	Bearing	Distance
1	S 32°43'06"E	54.05'
2	N 31°40'32"W	54.05'
3	N 28°19'25"W	51.69'

- DENOTES IRON PIPE MONUMENT FOUND
- DENOTES IRON PIPE MONUMENT SET (Stamped 11946)

DUFNER TRACT* AREA=
9,797 SQ FT +-

I, ROGER A. MUSTONEN, HEREBY CERTIFY THAT THIS SURVEY WAS PREPARED BY ME OR UNDER MY DIRECT SUPERVISION AND THAT I AM A DULY LICENSED LAND SURVEYOR UNDER THE LAWS OF THE STATE OF MINNESOTA.

ROGER A. MUSTONEN, LAND SURVEYOR
MINNESOTA LICENSE 11946


Curve	Delta Angle	Radius	Arc	Tangent	Chord	Chord Bearing
3	11°21'57"	376.26	74.64	37.44	74.52	N 83°21'54"W
4	42°51'53"	253.48	189.64	99.50	185.24	N 56°14'59"W

REVISED 12/02/2003 TO CHANGE THE DISTANCE BETWEEN POINT "A" & POINT "B" TO 87.22'

Roger A. Mustonen



NOTE: NO ATTEMPT WAS MADE TO SURVEY AND SHOW THE EXISTENCE AND LOCATION OF WELLS, IMPROVEMENTS, UTILITIES OR VISIBLE FEATURES, EASEMENTS, ABOVEGROUND OR SUBSURFACE, TOPOGRAPHY, TERRAIN, LOW LAND LIMITS, ETC., EXCEPT AS SHOWN HEREON.



OK by City of Longville
Anlene Schassow
City Clerk
1-27-04

