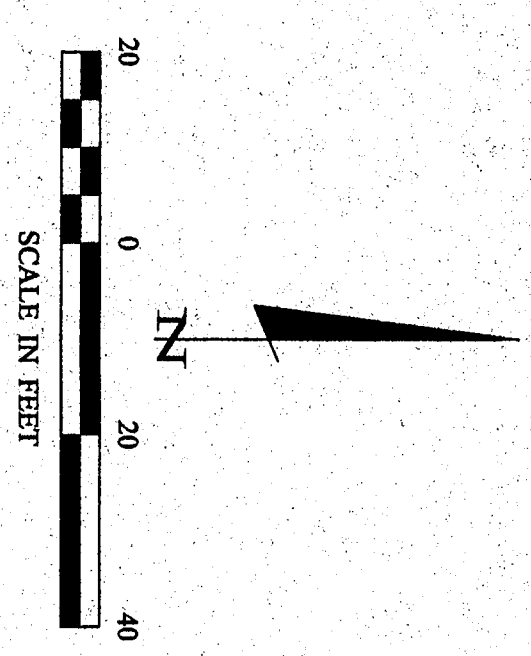
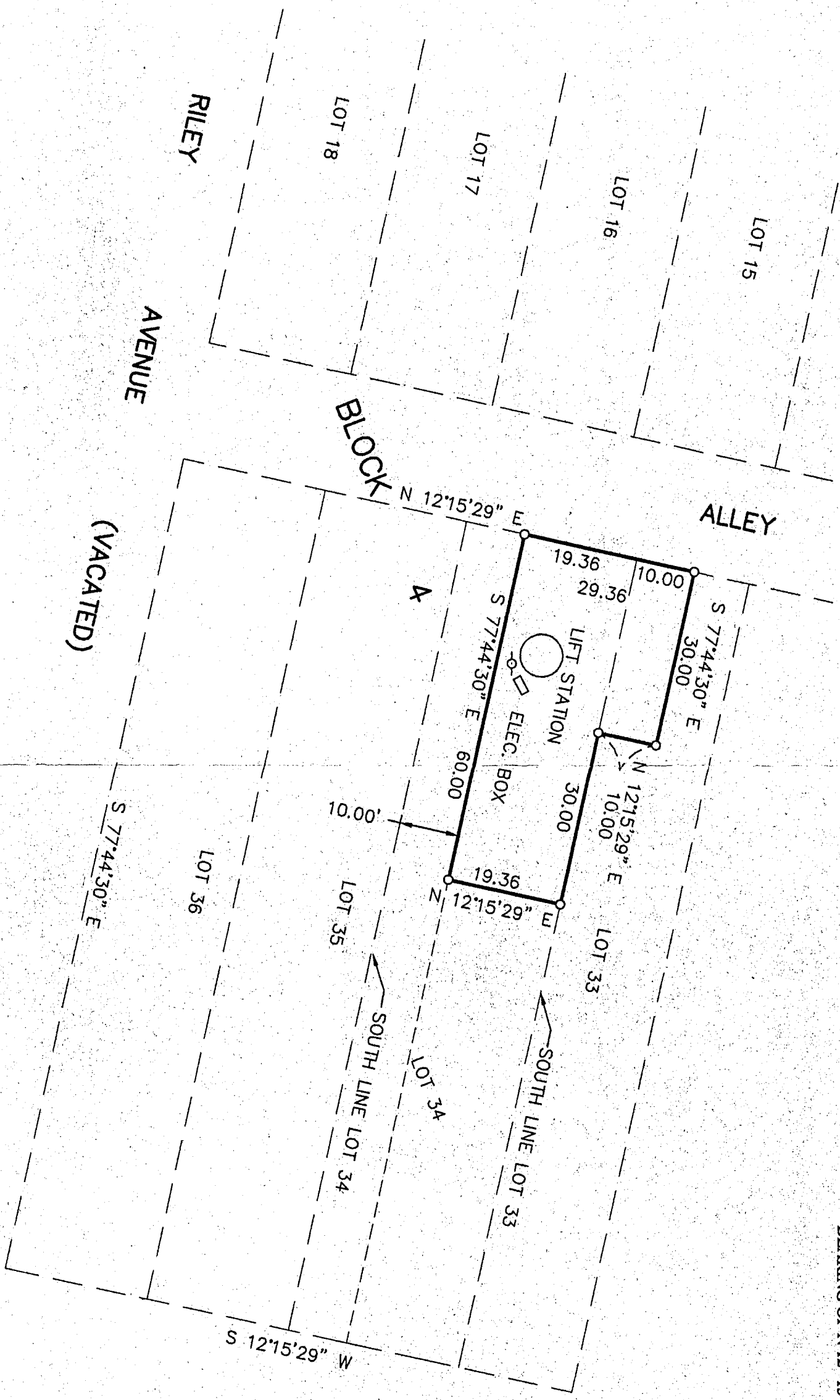



CERTIFICATE OF SURVEY

PART OF LOTS 33 & 34, BLOCK 4, BRENNAN'S ADDITION,
SECTION 19, TOWNSHIP 140 NORTH, RANGE 30 WEST,
CASS COUNTY, MINNESOTA



- DENOTES MONUMENT FOUND
- DENOTES IRON MONUMENT SET MARKED BY LICENSE NO. 21367

ORIENTATION OF THIS BEARING SYSTEM IS BASED ON THE WESTERLY LINE OF LOTS 33-36 TO HAVE AN ASSUMED BEARING OF N 12° 15' 29" E.



CERTIFICATE OF SURVEY CITY OF HACKENSACK BOX 490 HACKENSACK, MN. 56452	PROJ. MGR. DRG	COMPUTER: 032109	DATE:	REVISIONS DESCRIPTION	I HEREBY CERTIFY THAT THIS SURVEY, PLAN, SPECIFICATION, OR REPORT WAS PREPARED BY ME OR UNDER MY DIRECT SUPERVISION AND THAT I AM A DULY LICENSED PROFESSIONAL ENGINEER OR LAND SURVEYOR UNDER THE LAWS OF THE STATE OF MINNESOTA. MYRON LANDECKER DATE: 09/30/05 LIC. NO. 7452
	CHECKED BY: TLF	FIELD BOOK: BOOK 196 PG. 15	SCALE: HORZ. 1"=20' VERT. NONE	DATE	
DRAWN BY: ML	FILE NO: 032109	SHEET 1 OF 1			

B73