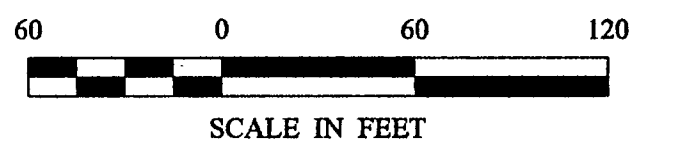


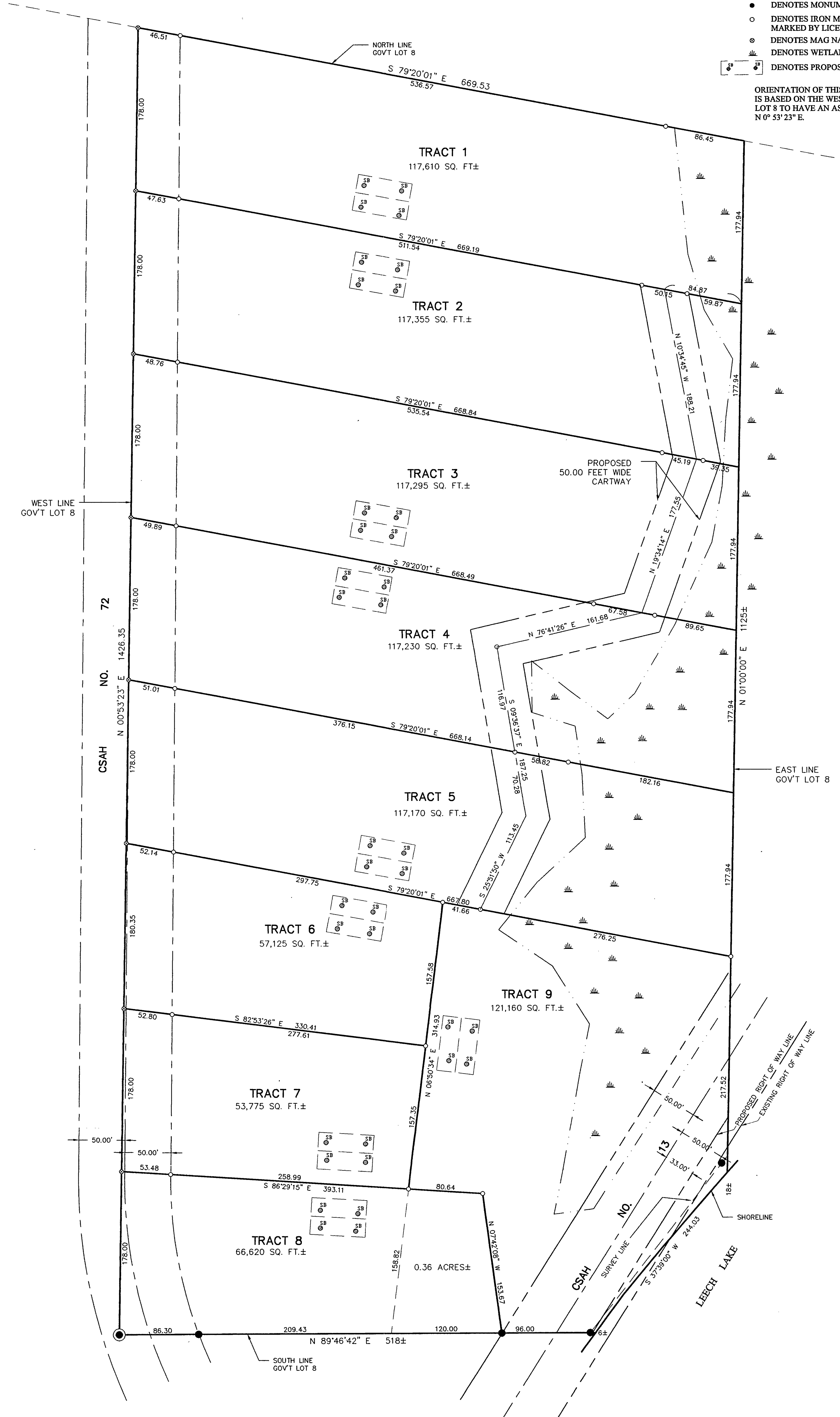
CERTIFICATE OF SURVEY

GOVERNMENT LOT 8,
SECTION 12, TOWNSHIP 142 NORTH, RANGE 31 WEST,
CASS COUNTY, MINNESOTA



- DENOTES BRASS CAP MONUMENT FOUND
- DENOTES MONUMENT FOUND
- DENOTES IRON MONUMENT SET MARKED BY LICENSE NO. 21367
- ⊙ DENOTES MAG NAIL SET
- ☼ DENOTES WETLAND
- ☼ DENOTES PROPOSED SEPTIC SITE

ORIENTATION OF THIS BEARING SYSTEM IS BASED ON THE WEST LINE OF GOVT LOT 8 TO HAVE AN ASSUMED BEARING OF N 0° 53' 23" E.

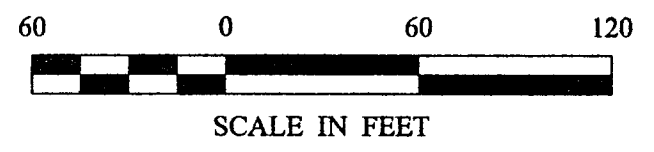


1 OF 10	CERTIFICATE OF SURVEY		PROJ. MGR. TLF	COMPUTER: 012166	DATE: 2/12/02	REVISIONS		I HEREBY CERTIFY THAT THIS SURVEY, PLAN, SPECIFICATION, OR REPORT WAS PREPARED BY ME OR UNDER MY DIRECT SUPERVISION AND THAT I AM A DULY LICENSED PROFESSIONAL ENGINEER OR LAND SURVEYOR UNDER THE LAWS OF THE STATE OF MINNESOTA. TERRY L. FREEMAN LIC. NO. 21367	
	RNS PROPERTIES 1803 64TH AVE. N. ST CLOUD, MN. 56303		CHECKED BY: TLF	FIELD BOOK: BOOK 175 PG. 47	SCALE: HORIZ. 1"=60'	DATE	DESCRIPTION		BY
			DRAWN BY: DRG	FILE NO: 012166	VERT. NONE	2/7/02	SEWAGE SITES		TLF
						2/12/02	REVISE RIGHT OF WAY		TLF

Landecker & Associates, Inc.
Engineering · Surveying · Planning
Walker, MN 56484
Phone: 1218-547-1296 Fax: 1218-547-2272

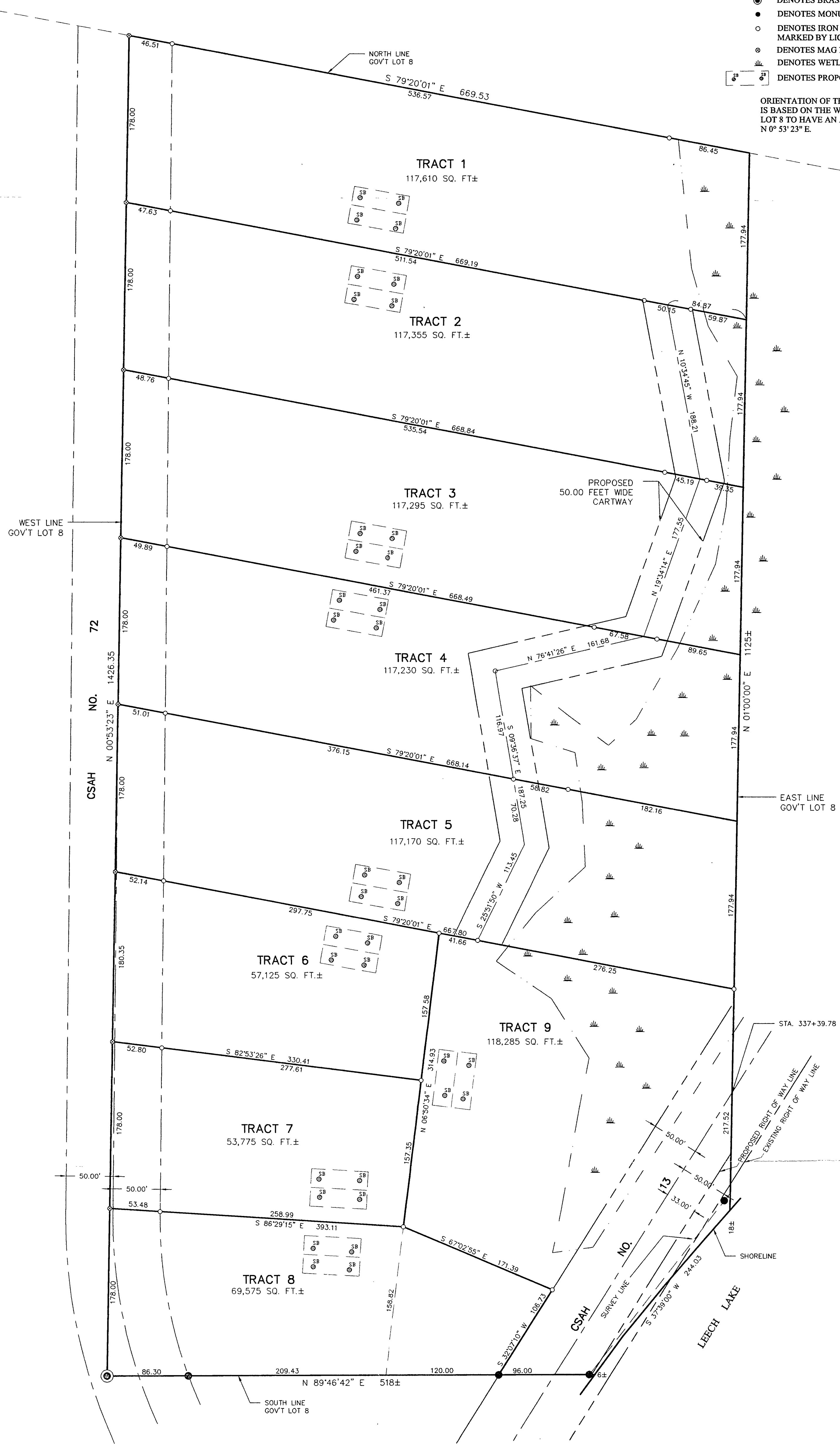
CERTIFICATE OF SURVEY

GOVERNMENT LOT 8,
SECTION 12, TOWNSHIP 142 NORTH, RANGE 31 WEST,
CASS COUNTY, MINNESOTA



- DENOTES BRASS CAP MONUMENT FOUND
- DENOTES MONUMENT FOUND
- DENOTES IRON MONUMENT SET MARKED BY LICENSE NO. 21367
- DENOTES MAG NAIL SET
- ▨ DENOTES WETLAND
- DENOTES PROPOSED SEPTIC SITE

ORIENTATION OF THIS BEARING SYSTEM IS BASED ON THE WEST LINE OF GOVT LOT 8 TO HAVE AN ASSUMED BEARING OF N 0° 53' 23" E.



CERTIFICATE OF SURVEY FRNS PROPERTIES 1803 64TH AVE. N. S.F. CLOUD, MN. 56303	PROJ. MGR.	COMPUTER:	DATE:	REVISIONS		I HEREBY CERTIFY THAT THIS SURVEY, PLAN, SPECIFICATION, OR REPORT WAS PREPARED BY ME OR UNDER MY DIRECT SUPERVISION AND THAT I AM A DULY LICENSED PROFESSIONAL ENGINEER OR LAND SURVEYOR UNDER THE LAWS OF THE STATE OF MINNESOTA. TERRY L. FREEMAN DATE 5/18/02 LIC. NO. 21367
	CHECKED BY:	FIELD BOOK:	SCALE:	DATE	DESCRIPTION	
	TLF	012166	5/18/02	2/7/02	SEWAGE SITES	TLF
	TLF	BOOK 175 PG. 47	HORZ. 1"=60'	2/12/02	REVISE RIGHT OF WAY	TLF
	DRG	FILE NO:	VERT. NONE	3/3/02	TRACT 8/9	TLF
		012166				

Landecker & Associates, Inc.
Engineering • Surveying • Planning
Walker, MN 56484
Phone: 1-218-547-1296 Fax: 1-218-547-2272