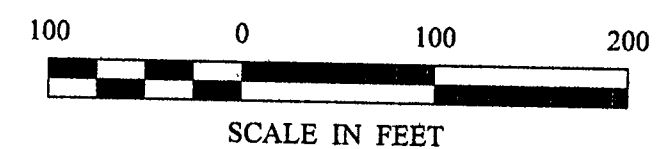
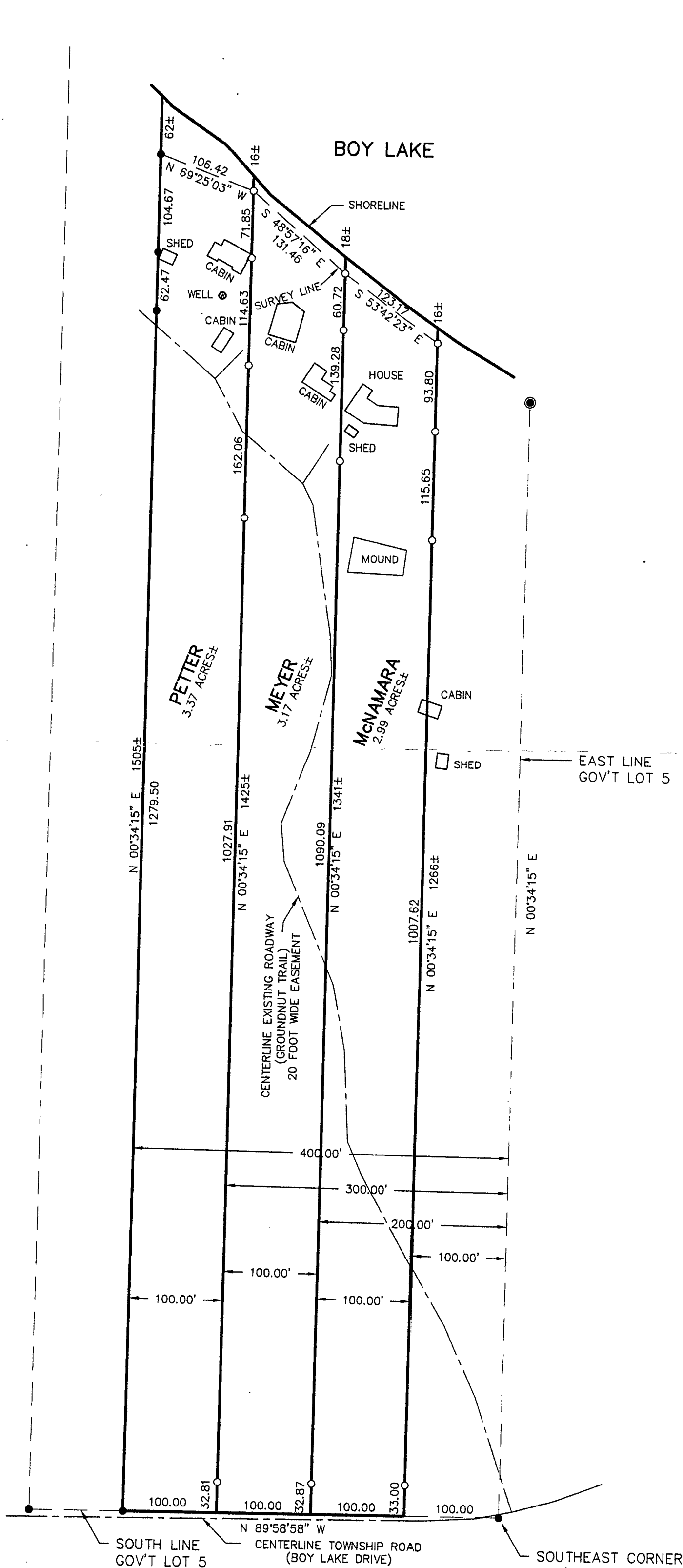



CERTIFICATE OF SURVEY

PART OF GOVERNMENT LOT 5,
SECTION 19, TOWNSHIP 142 NORTH, RANGE 27 WEST,
CASS COUNTY, MINNESOTA



- DENOTES BRASS CAPPED MONUMENT FOUND
- DENOTES MONUMENT FOUND
- DENOTES IRON MONUMENT SET MARKED BY LICENSE NO. 21367

ORIENTATION OF THIS BEARING SYSTEM IS BASED ON THE EAST LINE OF GOVT LOT 5 TO HAVE AN ASSUMED BEARING OF N 00° 34' 15" E.



SHEET 1 of 1	CERTIFICATE OF SURVEY		PROJ. MGR. TLF	COMPUTER: 002187	DATE: 1/8/01	REVISIONS		I HEREBY CERTIFY THAT THIS SURVEY, PLAN, SPECIFICATION, OR REPORT WAS PREPARED BY ME OR UNDER MY DIRECT SUPERVISION AND THAT I AM A DULY LICENSED ENGINEER OR LAND SURVEYOR UNDER THE LAWS OF THE STATE OF MINNESOTA. <i>Henry Meyer</i> DATE: 1/8/01 LIC. NO. 21367
	HENRY MEYER 8098 GROUNDNUT TRAIL NE BOY RIVER, MN 56672		CHECKED BY: TLF	FIELD BOOK: BOOK 166 PG. 54	SCALE: HORZ. 1"=100'	DATE	DESCRIPTION	
			DRAWN BY: DRG	FILE NO: 002187	VERT. NONE			

Landecker & Associates, Inc.
Engineering • Surveying • Planning
Walker, MN 55744
Phone: 218-547-1296 Fax: 218-547-2272