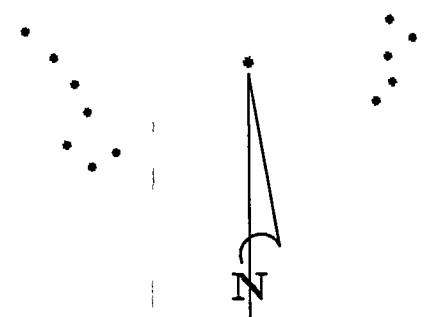

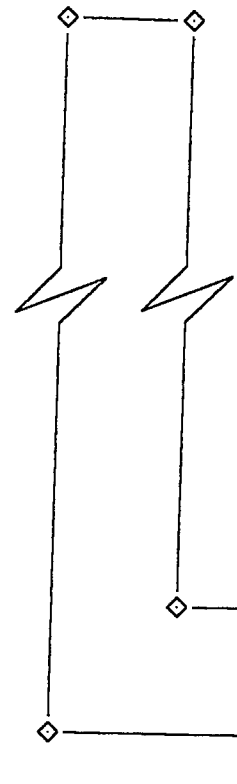


CERTIFICATE OF SURVEY FOR: LINDA HENSLEE

of Lot 4 in the plat of PINWOOD SHADOWS
Section 8, T140N, R26W, Cass County, MN



The southwest line of Lots 1,2,3,4 & 5
is assigned a bearing of S37°33'00"E

**THUNDER
LAKE**

SURVEYOR'S AFFIDAVIT

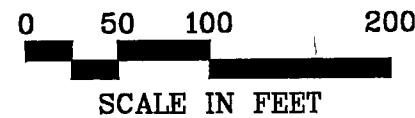
I hereby certify that this survey was prepared
by me or under my direct supervision and
that I am a duly Licensed Land Surveyor
under the laws of the State of Minnesota.

LaVerne Leuelling

Date: _____ Registration No. 16089

LEGEND

- found iron pipe
- ◇ calculated position



*KOVANEN SURVEYING, LLC a division of
NORTHERN LIGHTS SURVEYING AND MAPPING, INC
1007 NW 4th St Grand Rapids, MN
(218)326-5325*

