


# CERTIFICATE OF SURVEY

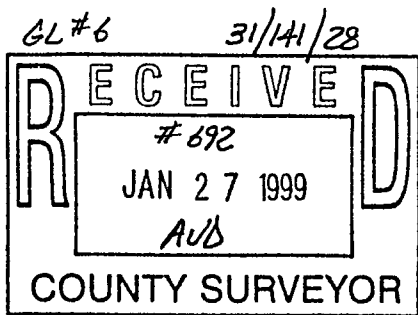

THAT PART OF GOVERNMENT LOT 6, SECTION 31,  
TOWNSHIP 141, RANGE 28, CASS COUNTY, MINNESOTA

For: Dale Lemmerman  
1117 West Wayzata Blvd.  
Wayzata, MN. 55391

NOTE : SEE SEPERATE SHEET IN FILE FOR  
PROPOSED DESCRIPTION. PROPOSED  
DESCRIPTION PREPARED USING IRON  
PIPE MONUMENTS INPLACE AND DOES  
NOT CONFORM WITH RECORD DESCRIPTION.



1"=50'



I HEREBY CERTIFY THAT THIS SURVEY, PLAN,  
SPECIFICATION OR REPORT WAS PREPARED  
BY ME OR UNDER MY DIRECT SUPERVISION  
AND THAT I AM A DULY LICENSED ENGINEER  
OR LAND SURVEYOR UNDER THE LAWS OF  
THE STATE OF MINNESOTA.

*Dale Lemmerman*  
DATE 2/27/96 LIC. NO. 21367

- DENOTES FOUND IRON MONUMENT
  - ⊙ DENOTES 2" IRON PIPE WITH BRASS CAP FOUND
  - DENOTES IRON MONUMENT SET MARKED BY REGISTRATION NO. 21367
- ORIENTATION OF THIS BEARING SYSTEM IS ASSUMED

<b>LANDECKER &amp; ASSOCIATES INC.</b> WALKER, MN. 56484 PHONE 218-547-1296 PLANNING ENGINEERING SURVEYING	PRG. MGR. TLF	DATE 2/27/96	REVISIONS 6/25/96	COMPUTER 5389-5
	CHECKED BY <i>TLF</i>	SCALE HORZ. 1"=50'	_____ _____ _____	BOOK 124 PG. 29
	DRAWN BY MRS	VERT. NONE	_____ _____ _____	FILE NO. W05389-5
				SHEET 1 OF 1

C196445