


See Trance



11'±
N00°15'W
222.27'
5'±
33'

BM. ELEV. 150.0'
R.R. SPIKE IN W. SIDE 14" PINE

BLOCK LOT
JACKSON'S OLD LODGE

LOT

TWP ROAD

N90°00'E

700.0'

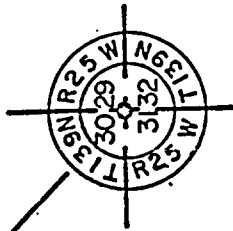
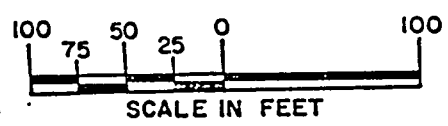
TRACT I — 33 ACRES

PART OF LOT II, BLOCK I OF JACKSON'S
OLD LODGE SITE, GOVT. LOT 4, SEC. 29
AND PART OF GOVT. LOT 4, SEC. 30

FRANCIS C. & KATHRYN I. JACKSON
MAY 7, 1968
MICROFILMED
DOCUMENT NO. 188991

MORRISON LAKE
WS. ELEV. 14630 (9-28-66)

GOVT



- CONSERVATION MARKER SET
- IRON PIPE IN PLACE
- ◊ RED HEAD SET

N00°15'W
152.2'
N90°00'W
100.0'
N00°15'W
136.95'
33'
10' ROAD

MINNESOTA CONSERVATION DEPARTMENT
DIVISION OF GAME & FISH
PROPERTY MAP

MORRISON LAKE SPAWNING AREA
CASS COUNTY — NEAR OUTING

SEC. 29, 30	T. 139 N. R. 25 W.	5 TH. P.M.
DRAWN 3-28-67 D. HAUSWIRTH	BUREAU OF ENGINEERING	SURVEY BRE SEPT 66
CHECKED MWR 3-29-67	<i>Eugene R. Gers</i> CHIEF ENGR.	DATUM PROJECT
REVISED	5-13-67	

REVISED DESCRIPTION DAD 3-18-68