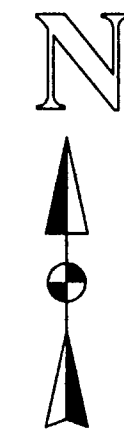



CERTIFICATE OF SURVEY

FOR DALE R. AND JUDITH R. BOIE
HCR 73 BOX 425
WALKER, MN. 56484

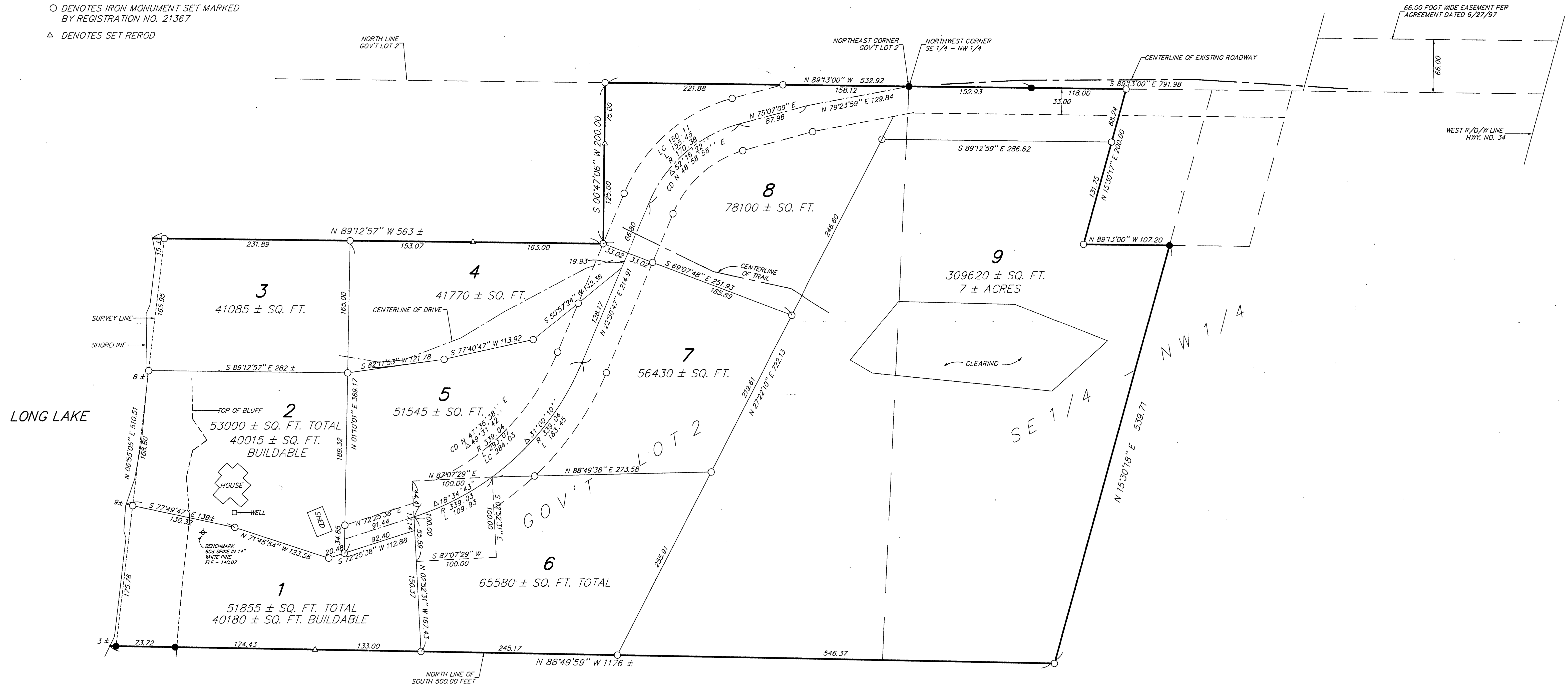
PART OF GOVERNMENT LOT 2, SOUTHEAST QUARTER OF THE
NORTHWEST QUARTER, SECTION 34, TOWNSHIP 142 NORTH,
RANGE 31 WEST, CASS COUNTY, MINNESOTA



1"=60'



- DENOTES FOUND IRON MONUMENT
- DENOTES IRON MONUMENT SET MARKED BY REGISTRATION NO. 21367
- △ DENOTES SET REROD



I HEREBY CERTIFY THAT THIS SURVEY, PLAN, SPECIFICATION OR REPORT WAS PREPARED BY ME OR UNDER MY DIRECT SUPERVISION AND THAT I AM A DULY LICENSED ENGINEER OR LAND SURVEYOR UNDER THE LAWS OF THE STATE OF MINNESOTA.
Alvin J. ...
DATE: 3/2/98 LIC. NO. 21367

LANDECKER & ASSOCIATES INC.		PRG. MGR.	DATE	REVISIONS	COMPUTER
WALKER, MN. 56484		TLF	3/2/98	3/2/98 LOT 1/ LOT 2	729-6
PHONE 218-547-1296		CHECKED BY	SCALE	7/9/98 LOT 1/ LOT 2	BOOK PG
PLANNING ENGINEERING SURVEYING		TLF	1"=60'		FILE NO. W729-3
		DRAWN BY	DRG	VERT. NONE	SHEET 1 OF 1