


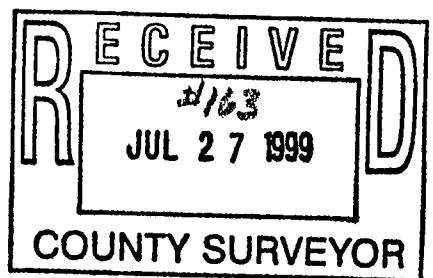
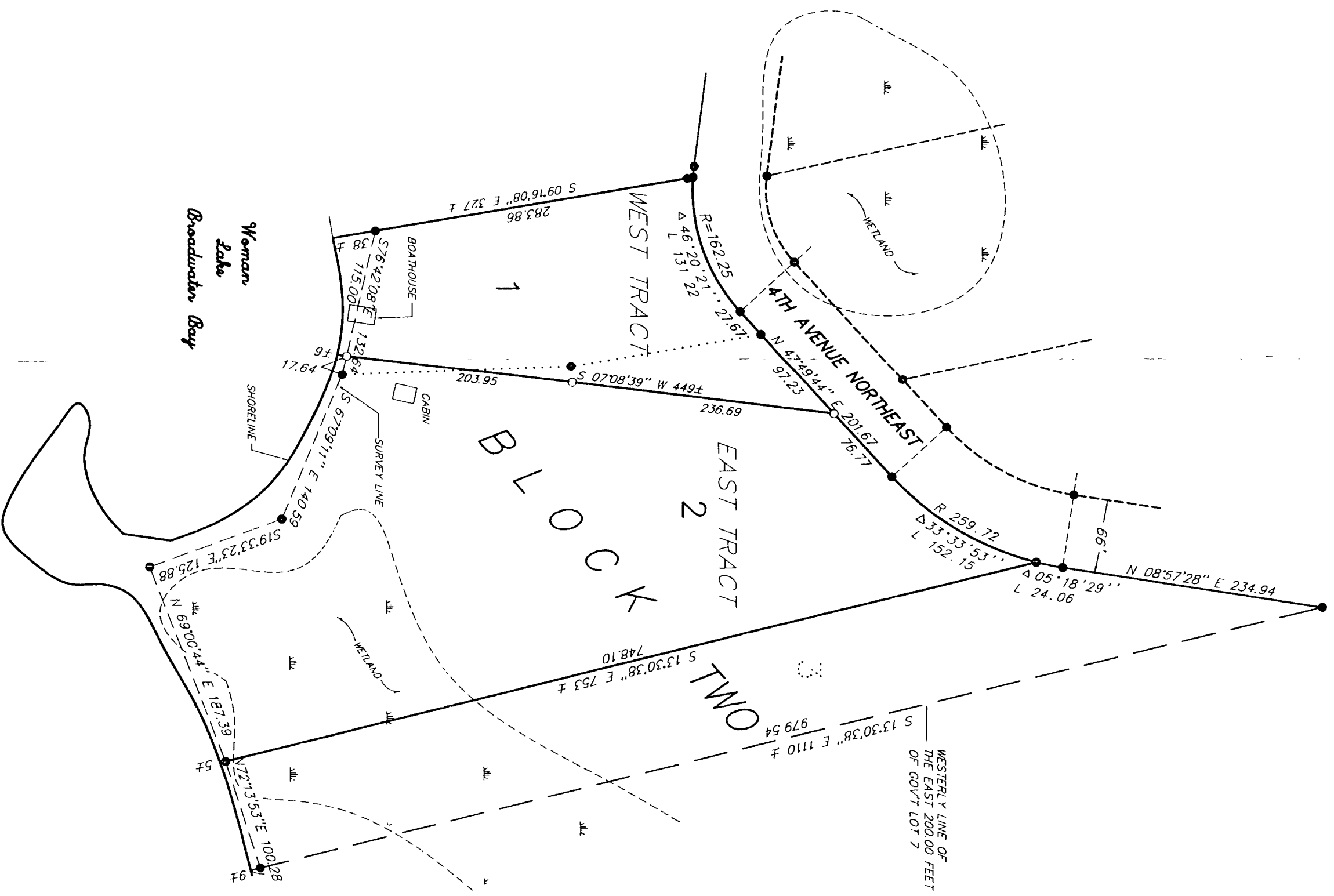
CERTIFICATE OF SURVEY

LOT 1 & 2, BLOCK 2, NORTH BROADWATER OAKS,
SECTION 31, TOWNSHIP 141 NORTH, RANGE 28 WEST,
CASS COUNTY, MINNESOTA



- DENOTES FOUND IRON MONUMENT
- DENOTES IRON MONUMENT SET MARKED BY REGISTRATION NO. 21367

ORIENTATION OF THIS BEARING SYSTEM IS BASED ON THE EAST LINE OF LOT 2 AND IS ASSUMED TO BEAR S 13°30'38" E



31/141/28

SHEET 1 OF 1	CERTIFICATE OF SURVEY	PROJ. MGR. TLF	COMPUTER: 992019	DATE: 2/5/99	REVISIONS	I HEREBY CERTIFY THAT THIS SURVEY, PLAN, SPECIFICATION OR REPORT WAS PREPARED BY ME OR UNDER MY DIRECT SUPERVISION AND THAT I AM A DULY LICENSED ENGINEER OR LAND SURVEYOR UNDER THE LAWS OF THE STATE OF MINNESOTA DATE 2/5/99 LIC NO 21367	LANDECKER & ASSOCIATES INC. WALKER, MN 56484 PHONE 218-547-1296 PLANNING ENGINEERING SURVEYING
	PAT MORAN PO BOX 393 LONGVILLE, MN. 56655	CHECKED BY: TLF	FIELD BOOK: BOOK 147 PG. 10	SCALE: HORZ. 100	DESCRIPTION		
		DRAWN BY: DRG	FILE NO: W992019	VERT. NONE			