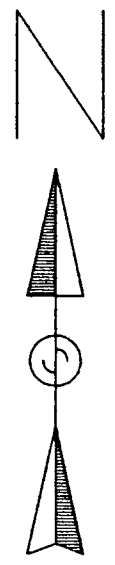
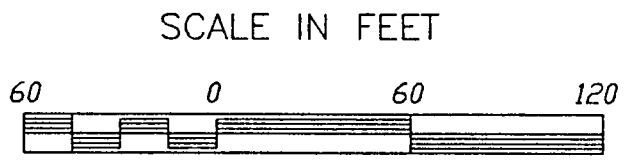


CERTIFICATE OF SURVEY

PART OF GOVERNMENT LOT 3, SECTION 17,
TOWNSHIP 144 NORTH, RANGE 28 WEST, CASS COUNTY, MINNESOTA

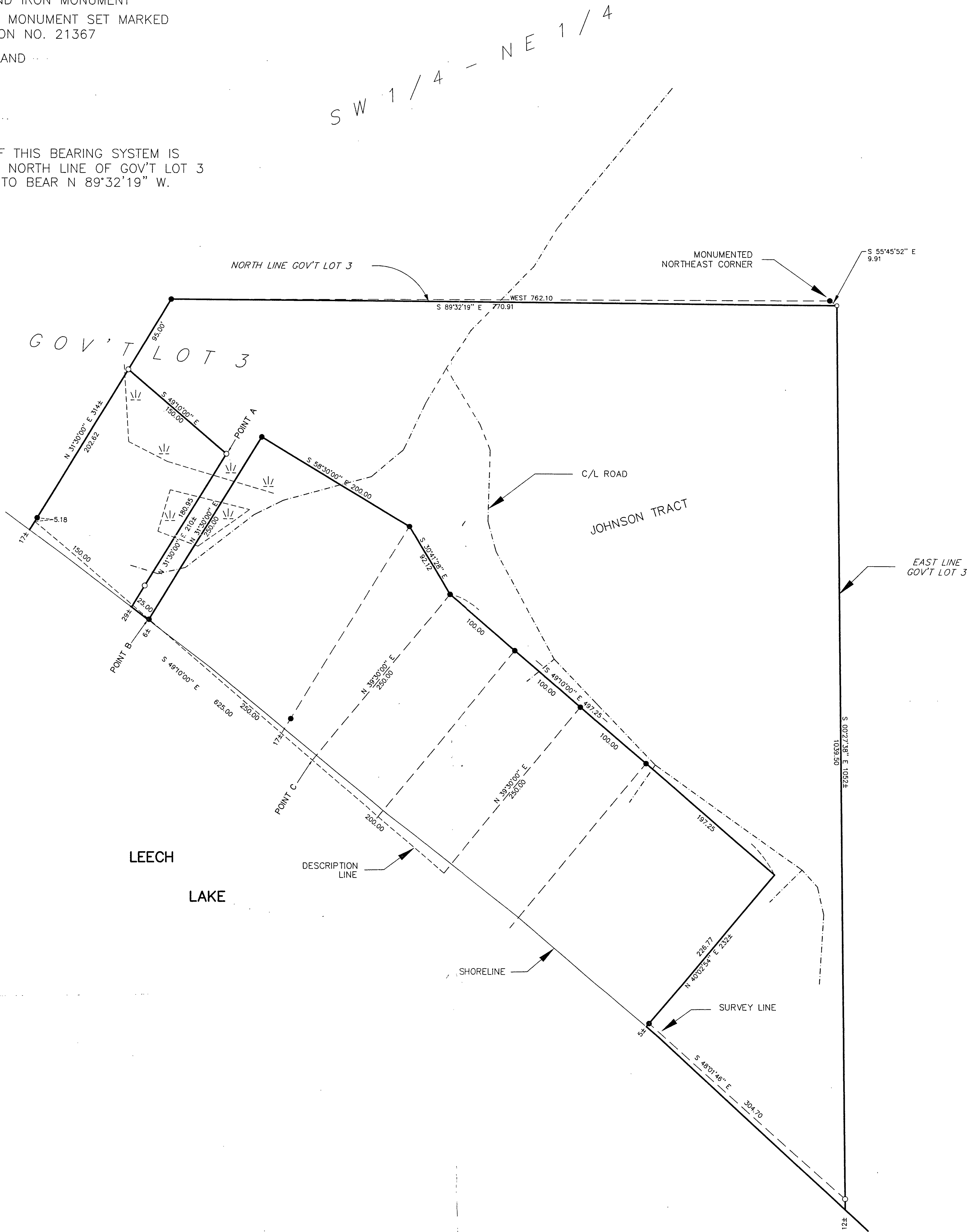


FOR: COMPLETE TITLE
c/o BAKER LAW
P.O. BOX 924
WALKER, MN 56484



- DENOTES FOUND IRON MONUMENT
- DENOTES IRON MONUMENT SET MARKED BY REGISTRATION NO. 21367
- W DENOTES WETLAND

ORIENTATION OF THIS BEARING SYSTEM IS BASED ON THE NORTH LINE OF GOV'T LOT 3 AND ASSUMED TO BEAR N 89°32'19" W.



I HEREBY CERTIFY THAT THIS SURVEY, PLAN, SPECIFICATION OR REPORT WAS PREPARED BY ME OR UNDER MY DIRECT SUPERVISION AND THAT I AM A DULY LICENSED ENGINEER OR LAND SURVEYOR UNDER THE LAWS OF THE STATE OF MINNESOTA.

Alvin J. Lanecker
DATE 5/14/99 LIC. NO. 21367

LANDECKER & ASSOCIATES INC.
WALKER, MN. 56484
PHONE 218-547-1296
PLANNING ENGINEERING SURVEYING

PRG. MGR.	DATE	REVISIONS	COMPUTER
TLF	5/14/99		98035
CHECKED BY	SCALE		BOOK 145 PG. 29
TLF	HORIZ. 1"=60'		FILE NO. V98255
DRAWN BY	VERT. NONE		SHEET 1 OF 1
DRG			