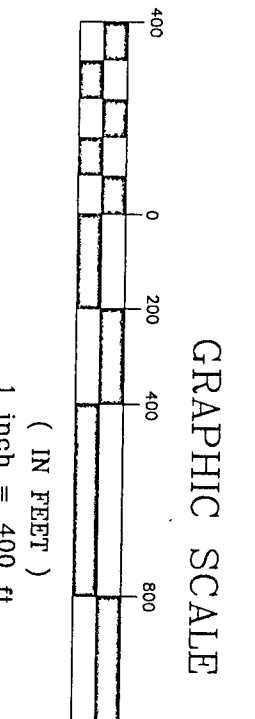


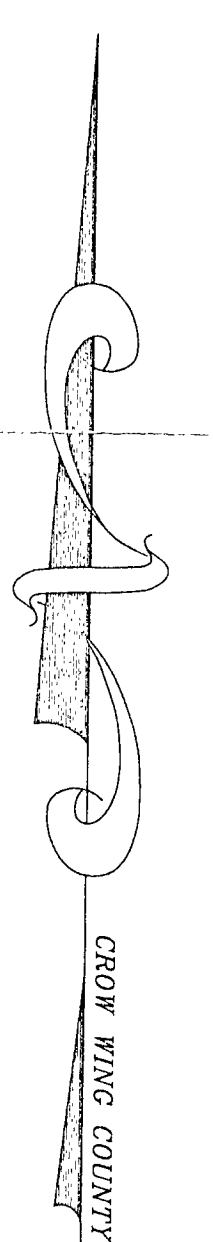
REFERENCE TIES FOR MONUMENTS

- 421 1" ESE OF CORNER FENCE POST (CFP) ON N EDGE OF TRAIL E
- 422 20.5' N OF E-W LOOKING ROAD ± 60' E OF FENCE N
- 423 2' N OF E-W FENCE
- 424 1' W OF N-S FENCE
- 425 7.8' N OF E-W FENCE
- 426 12' N OF E-W FENCE
- 427 IN WOODS 50' E OF N-S FENCE
- 428 43' E OF N-S FENCE
- 429 3.4' SW OF 18" NORWAY PINE AT CFP WITH FENCE N-S-W
- 430 44' N OF EXTENSION OF FENCE W
- 431 14' E OF EXTENSION OF FENCE S
- 432 ± 24' S OF CENTRILINE NEW ROAD AT N EDGE OF WOODS
- 433 IN WOODS AT NW CORNER SMALL SWAMP
- 434 AT NE CORNER WOODS WITH LATH
- 435 AT TOP OF HILL IN WOODS
- 436 NE OF DOUBLE BLAZED 6" POPLAR
- 437 SSE OF DOUBLE BLAZED 4" POPLAR
- 438 5' W OF DOUBLE BLAZED TWIN 8" & 10" RED OAK
- 439 6' W OF CENTRILINE TRAIL ROAD
- 440 5' W OF DOUBLE BLAZED TWIN 4" & 6" RED OAK
- 441 4.8' SW OF DOUBLE BLAZED 6" POPLAR
- 442 E EDGE 8" WIDE TRAIL ROAD
- 443 SW OF DOUBLE BLAZED 6"-10" OAK
- 444 11.8' NNW OF DOUBLE BLAZED 12" POPLAR
- 445 11' E OF CENTRILINE N-S TRAIL
- 446 4.5' N OF E-W TRAIL
- 447 5' S OF DOUBLE BLAZED 14" NORWAY PINE
- 448 5' W OF DOUBLE BLAZED 4" OAK
- 449 9' E OF DOUBLE BLAZED 14" NORWAY PINE
- 450 28' N OF CENTRILINE TRAIL RUNNING W & NE
- 451 80' W OF TRAIL RUNNING NE & SW

NOTE:  
SECTION 21 WAS SUBDIVIDED PER INFORMATION PROVIDED BY CENTRAL MINNESOTA SURVEYING



- SQUARE ALUMINUM CAPPED MONUMENT FOUND
- IRON PIPE FOUND
- ⊙ IRON ROD FOUND
- CAPPED IRON PIPE FOUND WITH RLS #17253 (BRUCE W. GRIVNA)
- ⊙ DNR SURVEY MARKER SET
- DNR PROPERTY MONUMENT SET
- ⊙ SPIKE SET



I HEREBY CERTIFY THAT THIS SURVEY, PLAN, OR REPORT WAS PREPARED BY ME OR UNDER MY DIRECT SUPERVISION AND THAT I AM A DULY LICENSED LAND SURVEYOR UNDER THE LAWS OF THE STATE OF MINNESOTA

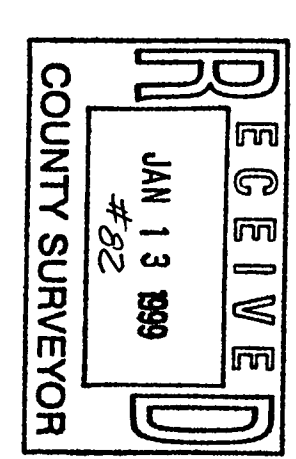
DATE: 5/1/98 LIC. NO. 16098

DESIGNED	JOHN D. WALKER
DRAWN	JOHN D. WALKER
CHECKED	D.D. SCHAFER
IN CHARGE	JOHN D. WALKER

MINNESOTA DEPARTMENT OF NATURAL RESOURCES  
DIVISION OF FORESTRY  
PROPERTY MAP  
BARCLAY TOWNSHIP  
SCHROEDER SURVEY  
NEAR PINE RIVER  
CASS COUNTY

Scale: 21.28' = 1" (1" = 229.66')

FO-98-11 FOM01863



S. 21420-138-29

