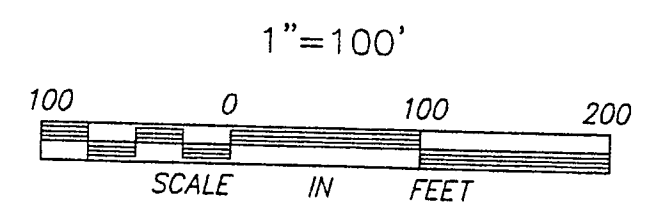
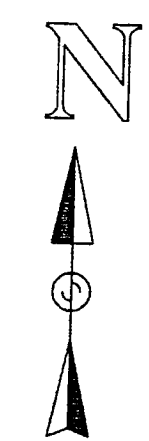
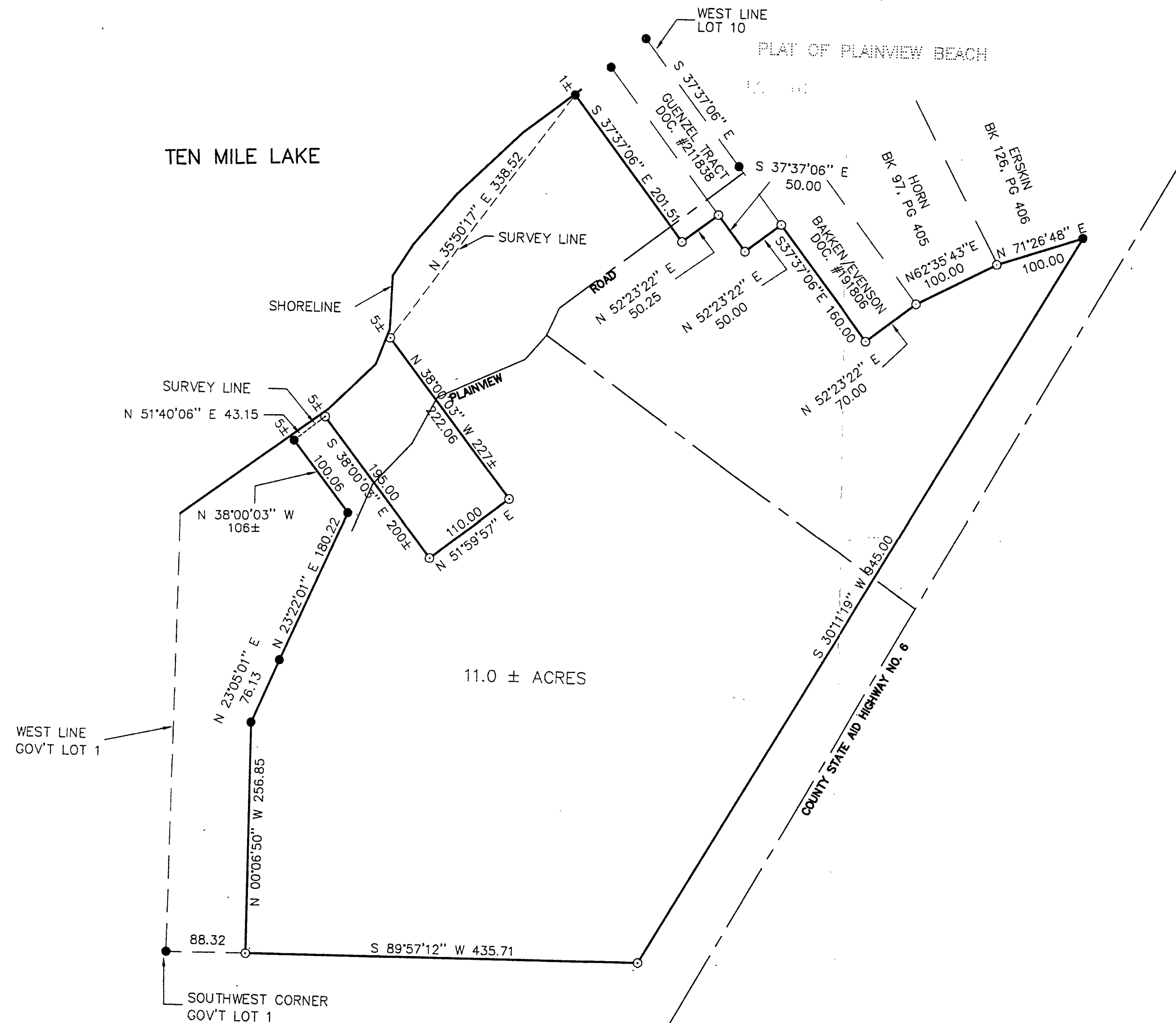


CERTIFICATE OF SURVEY

PART OF GOVERNMENT LOT 1, SECTION 15,
TOWNSHIP 140 NORTH, RANGE 31 WEST, CASS COUNTY, MINNESOTA

For: Rodney Anderson
6712 Quail Avenue North
Brooklyn Park, MN. 55429



- DENOTES FOUND IRON MONUMENT
- DENOTES IRON MONUMENT SET MARKED BY REGISTRATION NO. 21367

ORIENTATION OF THIS BEARING SYSTEM IS BASED ON THE WEST LINE OF LOT 10, PLAT OF PLAINVIEW BEACH, AND ASSUMED TO BEAR S 37°37'06" E.

BL#1 15/140/31

RECEIVED

NOV 5 1998

#AA

COUNTY SURVEYOR

I HEREBY CERTIFY THAT THIS SURVEY, PLAN, SPECIFICATION OR REPORT WAS PREPARED BY ME OR UNDER MY DIRECT SUPERVISION AND THAT I AM A DULY LICENSED ENGINEER OR LAND SURVEYOR UNDER THE LAWS OF THE STATE OF MINNESOTA.

Clayton J. Amundson

DATE 6/23/98 LIC. NO. 21367

LANDECKER & ASSOCIATES INC.
WALKER, MN. 56484
PHONE 218-547-1296
PLANNING ENGINEERING SURVEYING

PROG. MGR.	DATE	REVISIONS	COMPUTER
TLF	6/23/98	11/4/98 Adj. Tracts	96220
CHECKED BY	SCALE		BOOK 124 PG. 43
TLF			FILE NO. W96220
DRAWN BY	HORZ. 1"=100'		SHEET 1 OF 1
DRG	VERT. NONE		