Assessment & Tax List - 1955

Wabedo

INDEX TO SECTIONS

SECTION	PAGE
Sec. 1	
" 2	
" 3	
" 4	
" 5	
" 6	
" 7	
" 8	
" 9	
" 10	
" 11	
" 12	
" 13	
" 14	
" 15	
" 16	
" 17	
" 18	
" 19	
" 20	
" 21	
" 22	
" 23	
" 24	
" 25	
" 26	
" 27	
" 28	
" 29	
" 30	
" 31	
" 32	
" 33	
" 34	
" 35	
" 36	

For Convenience of Auditor in Showing Boundaries of School Districts

Township No. 140 *Range No.* 28 *Mer. P. M.*



Returns Showing Grain Received in or Handled by Elevators, Warehouses and Mills in the ..... of ..... in the County of ..... for the Year Ending May 1, 1955.

NAMES OF OWNERS	ADDRESS	Bushels of Wheat	Bushels of Soy Beans	Bushels of Flax	Total No. of Bushels of Wheat, Soy Beans and Flax	★ Tax of ½ Mill per Bushel Dollars	Cts.	Bushels of Corn	Bushels of Barley	Bushels of Rye	Bushels of Oats	Bushels of Buckwheat	Bushels of all Other Grains	Total No. Bushels Corn, Barley, Rye, Oats, Buckwheat and all Other Grains	★ Tax of ½ Mill Per Bushel Dollars	Cts.	★ Total Tax Dollars	Cts.	REMARKS

Note ★ Assessors will not fill these Columns

SUMMARY OF TAX COLLECTION

Original Levy	$ 16,528.08	
Additions	$	
		$ 16,528.08
Abatements		$ 128.72
		$ 16,399.36

COLLECTIONS

March Settlement	$ 3257.32	
June Settlement	$ 9039.43	
November Settlement	$ 2839.62	
January Settlement	$ 76.86	$ 15,212.83
		$ 1186.53
Over Collected	$ 36.42	
Under Collected	$	
Delinquent	$ 1,222.95	$ 1186.53
Total		$

or Ceased to be Homesteads

HOMESTEADS

See. or Lot	Town or Block	Range	Number of Acres of Land	
			Acres	100ths

Toledo Twsp

Toledo Springs Twsp

Lone Point

Sanders Addition

TABULAR SCHEDULE OF VALUATIONS,

LEVIED IN THE Town OF Wabedo

School District No.	Valuation by School Districts: Agricultural Lands (Dollars)	Non-Agricultural Lands (Dollars)	Personal Property (Dollars)	Total Value of all Property except Money and Credits (Dollars)	Rate of State Taxes: Total Rate of State Tax (Mills)	Rate of County Taxes: Rev. (Mills)	R. & B. (Mills)	Welfare (Mills)	Bonds and Int. (Mills)	Court House Bldg Fund (Mills)	Total Rate of County Tax (Mills)	Rate of Town Taxes: Rev. (Mills)	R. & B. (Mills)	Drag Tax (Mills)	State Loan (Mills)	Phone (Mills)	(Mills)	(Mills)	Total Rate of Town Tax (Mills)	Rate of School Taxes: Local (1 Mill)	Special (Mills)	State Loan (Mills)	Deficiency (Mills)	Tuition (Mills)	Transportation (Mills)	C. O. (Mills)
Un	48669	15077	13232	76,980	H. 3.98	25.01	14.01	14.83	9.97	2.00	103.82	4.5	7.8	1.22		2.6			18.10	1. 20.			40.	1.08	15.	
																				1. 40.			40.	1.08	15.	
					N. H. 5.17																					
					9.15																					

Assessed Value	Rural	All Other	Personal Property	Total
Homestead	11 755			11,755
Non-Homestead	51 993		13,232	65,225
Total	63,748		13,232	76,980

RATES AND TAXES

COUNTY OF CASS, STATE OF MINNESOTA

School Taxes: Total Rate of Sch'l Tax (Mills)	Total Rate of all Taxes (Mills)	Taxes Levied: Local 1 Mill and Special School Taxes by Districts: Local 1 Mill	Special	State Loan	Def.	Tuition	C. O.		Total School Taxes	All Other Taxes: Funds	Rate	Amounts
77.08	20298	4867	97338		194676	5256	73044		375141	State —Non-Homestead,		33680
97.08	22298	2881	115244		115244	3058	42467		274844	State —Homestead,		30638
		7698	210582		307920	8314	115471		649985	County Revenue,		215611
										County Road and Bridge,		107753
										County Welfare,		385381
										Bonds and Interest		76744
										Court House Bldg.		15576
												794171
										Town Revenue,		34641
										Town Road and Bridge,		60344
										Town Drag,		7678
										Town State Loan,		16736
										Phone		20615
												139334
										School Local 1 Mill,		7698
										School Special,		210582
										School State Loan,		
										Deficiency		307920
										Tuition		
										Transportation		8314
										C. O.		115471
												649985
												1652808

Total Taxes Real Estate 1,509,715
Pers. Prop. 30,185.70
Total 1,652,808

Total Levy, 816,328

Total Number of Acres 97331.63

I, F. C. Peterson, Auditor of said County and State aforesaid, do hereby certify that the foregoing is a true and correct Schedule, showing the valuation of all the taxable property in the County of Cass, in said County, the several rates of Taxation and Totals of the several Tax Funds levied thereon for the year A. D. 1925.

Witness my hand and official seal, this 10 day of December A. D. 1925.

F. C. Peterson, County Auditor,
By Helen Bilkey, Deputy

SEAL

State of Minnesota, } ss.
COUNTY OF CASS

or Ceased to be Homesteads

HOMESTEADS: Sec. or Lot	Town or Block	Range	Number of Acres of Land: Acres	100ths

COLLECTIONS OF TAXES OF 1935 . Towns OF Wabedo , CASS COUNTY, MINNESOTA

FUNDS	MARCH SETTLEMENT 1935	JUNE SETTLEMENT 1935	NOV. SETTLEMENT 1935	Amount Collected from Nov. 15th to 1st Monday in Jan. 19 36	REDUCTIONS	Total Reductions and Collected	BALANCE UNCOLLECTED	ADDITIONS	Total Uncollected to First Monday in January, 19
State—Non-Homestead,	6912	18266	5082	79					
State—Homestead,	5757	17054	5266	187					
County Revenue,	40472	120043	37060	1036					
County Road and Bridge,	20243	60043	18537	518					
County Welfare,	7288	21635	6780	1893					
County Road and Interest,	14406	42728	13191	369					
Court House	2898	8571	2646	74					
Town Revenue,	6502	19286	5954	166					
Town Road and Bridge,	11276	33429	10320	288					
Town Drag,	1445	4286	1323	37					
Town State Loan,	3179	9429	2911	82					
Grove	3757	11143	3440	97					
School Local 1 Mill,	1445	4285	1323	37					
School Special,	5431	16142	3678	848					
School State Loan,									
Deficiency	5786	17128	5292	1480					
Tuition									
Transportation	1561	4629	1429	40					
C.O.	2173	6286	1946	555					
	325732	903943	283962	7646					

		LOCAL 1 MILL	SPECIAL	STATE LOAN	Deficiency Transport.	C. O.				TOTALS
MARCH SETTLEMENT	School District No. Q Tun.	168	3363		6726	182	2822			12861
	Ra Tun.	1277	57068		57070	1878	19851			143945
	Totals	1445	54431		57786	1561	21673			136806
JUNE SETTLEMENT	School District No. Q Tun.	3497	61945		137880	3777	52437			261568
	Ra Tun.	788	31537		31538	852	11727			16582
	Totals	4285	104492		171428	4629	64286			378110
NOVEMBER SETTLEMENT	School District No. Q Tun.	807	16143		32287	872	12197			62216
	Ra Tun.	516	20637		20637	557	7739			50086
	Totals	1323	36780		52924	1429	19846			112302
NOVEMBER to JANUARY	School District No. Q Tun.	32	632		1264	34	474			2436
	Ra Tun.	05	216		216	06	81			524
	Totals	37	848		1480	40	555			2960
ADDITIONS	School District No.									
	Totals									
REDUCTIONS	School District No.									
	Totals									

or Ceased to be Homesteads

HOMESTEADS

Sec. or Lot	Town or Block	Range	Number of Acres of Land: Acres	100ths

Assessment Roll and Tax List of Real Property in the Town of Wabedo, Cass County, Minnesota, for Taxes for the Year 1955.

Form 3CD (35) WILLIS-DUTE COMPANY, MINNEAPOLIS

*Indicate Type of Property: R-Residential, C-Commercial, I-Industrial, U-Utility, F-Farm

	IN WHOSE NAME ASSESSED	TO WHOM TRANSFERRED		DESCRIPTION OF PROPERTY: SUBDIVISION	Sec. or Lot	Town of Block	Rng	Number of Acres of Land (Acres 120ths)	No. School District	Indicate Homestead Tax or No	Indicate Agricultural Tax or No	*Indicate Type of Property	TRUE AND FULL VALUATIONS: LAND Exclusive of Structures and Improvements (Dollars)	BUILDINGS and Other Structures (Dollars)	MACHINERY Permanently Attached to Real Estate (Dollars)	TOTAL True and Full Value (Dollars)	ASSESSED VALUATIONS: RURAL: Homestead Up to $6,000 20% (Dollars)	RURAL: Over $6,000 and Non-Homestead 33⅓% (Dollars)	ALL OTHER: Homestead Up to $3,000 25% (Dollars)	ALL OTHER: Over $3,000 and Non-Homestead 40% (Dollars)	MACHINERY Permanently Attached to Real Estate 33⅓% (Dollars)	TOTAL ASSESSED VALUE (Dollars)	Total Assessed Value as Equalized by the Board of Review (Dollars)	FINAL EQUALIZED VALUE (Dollars)
1	John A. & Janet Sabaka			NE¼ of NE¼ Lot 1	1	140	25	33.46	Wn	yes	yes			non homestead for 1955 by Town Board									70	
2	" " "			NW¼ of NE¼ Lot 2				38.95	"	"				"	"				"				80	
3	" " "			SW¼ of NE¼				40	"	"				"	"				"				80	
4	" " "			SE¼ of NE¼ Lot 11				33.42	"	"				"	"				"				60	
5																								
6	" " "			NE¼ of NW¼ Lot 3				38.25	"	"				"	"				"				287	
7	Lloyd W. & Lillie E. Showalter			NW¼ of NW¼ Lot 4				37.55	"	"														
8	" " "			SW¼ of NW¼ Lot 5				37.10	"	"														
9	John A. & Janet Sabaka			SE¼ of NW¼ Lot 6				38.10	"	"				non homestead for 1955 by Town Board									80	
10																								
11				NE¼ of SW¼																				
12				NW¼ of SW¼																				
13				SW¼ of SW¼																				
14				SE¼ of SW¼																				
15	James E. & Verna T. Fearing			W. 330' of Lot 9				2		no	"													
16	John A. & Janet Sabaka			NE¼ of SE¼ Lot 10 less W. 30'				30.16		yes	"			non homestead for 1955 by Town Board									60	
17	Thos. H. & Maybelle Williams & Charles H. & Clarissa L. Rock			NW¼ of SE¼ Lot 7				36.25		no	"													
18				SW¼ of SE¼																				
19	Lyle C. Fred & Thos. H. & Maybelle Williams & Chas. H. & Clarissa L. Rock undivided ½ int. each			SE¼ of SE¼ Lot 9 less W. 330'				18.16		yes	"													
20				S. 30' of Lot 10																				
								402.90																

VALUATIONS BY SCHOOL DISTRICTS AS EQUALIZED BY DEPARTMENT OF TAXATION

	SOLD FOR TAXES	District No. 12 Rate 98 Mills (Dollars)	District No. 2 Rate 98 Mills (Dollars)	District No. ..... Rate ..... Mills (Dollars)	District No. ..... Rate ..... Mills (Dollars)	District No. ..... Rate ..... Mills (Dollars)	District No. ..... Rate ..... Mills (Dollars)	Tax including State Homestead ..... Mills ($ cts.)	State Tax on Non-Homestead 6.17 Mills ($ cts.)	SPECIAL TAXES ($ cts.)	TOTAL TAXES ($ cts.)	PAID	WHEN PAID (Month Day Year)	Number of Receipt	March Settlement 1956 ($ cts.)	June Settlement 1956 ($ cts.)	Penalty ($ cts.)	November Settlement 1956 ($ cts.)	Penalty ($ cts.)	Collections to First Monday in January 1957 ($ cts.)	Penalty ($ cts.)	Delinquent on First Monday in January 1957 ($ cts.)	Total Delinquent Tax and Penalty ($ cts.)	REMARKS
1	SOLD FOR TAXES	70						1420	36		1456											1456		
2	SOLD FOR TAXES	80						1624	42		1666											1666		
3	SOLD FOR TAXES	80						1624	42		1666											1666		
4	SOLD FOR TAXES	60						1218	32		1250											1250		
5																								
6	SOLD FOR TAXES	287						5826	148		5974		2nd Half Paid AUG 6 1956									2974		
7		H 30						608			608		1st Half Paid APR 13 1956	5342		2029		2029						
8		H 170						3450			3450		2nd Half Paid AUG 6 1956 / 1st Half Paid APR 13 1956	1766										
9	SOLD FOR TAXES	80						1624	42		1666											1666		
10																								
11																								
12																								
13																								
14																								
15	SOLD FOR TAXES	116						2354	60		2414		PAID IN FULL MAY 10 1956	6676		2414								
16	SOLD FOR TAXES	60						1218	32		1250											1250		
17	SOLD FOR TAXES	267						5420	138		5558											5558		
18																								
19		H 24						488			488		2nd Half Paid OCT 29 1956 / 1st Half Paid MAY 31 1956	4789 / 11747		244		244						
20																								
		H 224 / 1160 / 1384						26874	572		27446					4687		2273				24486		

Wabedo Pass
Wabedo Springs
Long Point
Sandford Addition

Assessment Roll and Tax List of Real Property in the Town of Wabedo, Cass County, Minnesota, for Taxes for the Year 1955.

Form 3CD (35) BILLER-BATE COMPANY, SHERBURNE

*Indicate Type of Property: R - Residential, C - Commercial, I - Industrial, U - Utility, F - Farm

	Name	Description	Sec. or Lot	Town or Block	Rng.	Acres	100ths	No. School District	Indicate Homestead Tax or No	Indicate Agricultural Tax or No	*Indicate Type of Property	Land Exclusive of Structures	Buildings and Other Structures	Machinery Permanently Attached to Real Estate	Total True and Full Value	Rural Homestead Up to $4,000 20%	Rural Over $4,000 and Non-Homestead 33⅓%	All Other Homestead Up to $4,000 25%	All Other Over $4,000 and Non-Homestead 40%	Machinery Permanently Attached to Real Estate 33⅓%	Total Assessed Value	Total Assessed Value as Equalized by the Board of Review	Final Equalized Value	Sold for Taxes	District	Tax including State Homestead	State Tax on Non-Homestead 5¼ Mills	Special Taxes	Total Taxes	Paid	When Paid	Number of Receipt	March Settlement 1956	June Settlement 1956	Penalty	November Settlement 1956	Penalty	Collections to First Monday in January 1957	Penalty	Delinquent on First Monday in January 1957	Total Delinquent Tax and Penalty	Remarks
						Acres	100ths					Dollars	Dollars	Dollars	Dollars	Dollars	Dollars	Dollars	Dollars	Dollars	Dollars	Dollars	Dollars			$ cts.	$ cts.	$ cts.	$ cts.		Month Day Year		$ cts.	$ cts.	$ cts.	$ cts.	$ cts.	$ cts.	$ cts.	$ cts.	$ cts.	
1		NE¼ of NE¼	2	140	25			Un																																		
2	State of Minnesota	NW¼ of NE¼	Lot 2																																							
3	Roy W. Rose	SW¼ of NE¼	less 1.15 acres to Hans Co.			38	85			Yes	Yes															894			894	PAID IN FULL	MAY 14 1956	6109		894									
4	Wm. A. & Sala Johnson	SE¼ of NE¼	less 1.15			38	75																			730			730	PAID IN FULL	MAY 14 1956			730									
5	Cass County Highway Dept	2.40 acres of S½ of NE¼								Exempt																																
6	James J. & Georgia Daugherty	NE¼ of NW¼	Lot 3			37	26			no															SOLD FOR TAXES	174		3532	90	3622											36 22	
7	" " "	NW¼ of NW¼	Lot 4			37	48																		SOLD FOR TAXES	74		1502	38	1540											15 40	
8		SW¼ of NW¼																							SOLD FOR TAXES	74		1502	38	1540											15 40	
9		SE¼ of NW¼																							SOLD FOR TAXES	74		1502	38	1540											15 40	
10	Donald & Gladys Case	E 150' of S 100' of S½ of NE¼ of NE¼ (1 acre)					75																			10		202	06	208	PAID IN FULL	JUL 10 1956	10615				2 08	04					
11	State of Minnesota	NE¼ of SW¼																																								
12	State of Minnesota	NW¼ of SW¼																																								
13	State of Minnesota	SW¼ of SW¼																																								
14	State of Minnesota	SE¼ of SW¼																																								
15																																										
16	Sala Johnson	NE¼ of SE¼	Lot 5			39	95			Yes																1584			1584	PAID IN FULL	MAY 14 1956	6109		1584									
17	L. W. Showalter	NW¼ of SE¼				40																				894			894	PAID IN FULL	MAY 31 1956	12799		894									
18	State of Minnesota	SW¼ of SE¼																																								
19	Edwin K. Eickhardt	SE¼ of SE¼	Lot 6			31				no																2922	74		2996	PAID IN FULL	MAY 31 1956	12798		2996									
20	Roy W. Rose	E 300' of S 244' of E 64 rods 100' X 150'								Yes																650			650	PAID IN FULL	MAY 14 1956	6109		650									
						264	04																			15914	284		16198					7748		2 08					82 42	

Valuations by School Districts as Equalized by Department of Taxation

Line	District	Rate	Mills	Dollars
3	1	56.4		894
	2	2.3		36
4	1	56.4		730
6	1	56.4		3532
7	1	56.4		1502
8	1	56.4		1502
9	1	56.4		1502
10	1	56.4		202
16	1	56.4		1584
17	1	56.4		894
19	1	56.4		2922
20	1	56.4		650
	1	56.4		15914
	2	2.3		284
				16198

Wabedo Twp
Wabedo Sprague
Iowa Point
Sanders Addition

Assessment Roll and Tax List of Real Property in the Town of Wabedo, Cass County, Minnesota, for Taxes for the Year 1955.

Form 5CD (55) WILLIAM-BOYD PRINTING, MINNEAPOLIS

*Indicate Type of Property: R-Residential, C-Commercial, I-Industrial, U-Utility, F-Farm

	In Whose Name Assessed	To Whom Transferred	Description of Property: Subdivision	Sec. or Lot	Town of Block	Rng	Number of Acres of Land (Acres / Mills)	Sch. School District	Indicate Homestead Tax Yes or No	Indicate Agricultural Tax Yes or No	*Indicate Type of Property	True and Full Valuations: Land Exclusive of Structures and Improvements	Buildings and Other Structures	Machinery Permanently Attached to Real Estate	Total True and Full Value	Assessed Valuations: Rural: Homestead Up to $4,000 20%	Rural: Over $4,000 and Non-Homestead 33⅓%	All Other: Homestead Up to $4,000 25%	All Other: Over $4,000 and Non-Homestead 40%	Machinery Permanently Attached to Real Estate 33⅓%	Total Assessed Value	Total Assessed Value as Equalized by the Board of Review	Final Equalized Value
												Dollars	Dollars	Dollars	Dollars	Dollars	Dollars	Dollars	Dollars	Dollars	Dollars	Dollars	Dollars
1	John D. + Greg M. Milligan		NE¼ of NE¼ Lot 1	3	140	25	37.97	Unc	yes	yes													
2	Norman R. Hanson		Lot 2 which lies S of Hy NW¼ of NE¼				12.50	"	"														
3	" "		SW¼ of NE¼ which lies E & W of Hy. Hwy 65																				
4	John D. + Greg M. Milligan		SE¼ of NE¼				40	"	"														
5	Dorothy Workman		All that part of the E½ of the E½ of the NW¼ of NE¼ lying S & W of Hwy 65 & E of the Cass County Ditch Right of Way Ditch Lot 2 Block 3 Lot 1 Block 3 Lot 2 Block 3 Lot 1 Block 3				21.77	No	"														
6	Ellsworth D. + Katherine Foss		NE¼ of NW¼ Lot 3 close platted				24.83	"	"														
7	Clarence Kinkel + J. D. Scott		NW¼ of NW¼ Lot 4				39.15	"	"														
8	Cecil C. Carpenter		SW¼ of NW¼				40	No	yes														
9	State of Minnesota		SE¼ of NW¼																				
10	Ingebright + Cecilia R. Simonso		West of SW¼ of NE¼ S 220' of SW¼ of NE¼ Long between seogen lake & Longville Sophfield				33	"	"			Homestead for 1955 by Town Board											3
11	State of Minnesota		NE¼ of SW¼																				
12	~~Norman R. + Betty Hanson~~ State of Minnesota		NW¼ of SW¼				40	"	"														
13	~~" "~~ State of Minnesota		SW¼ of SW¼				40	"	"														
14	State of Minnesota		SE¼ of SW¼																				
15	Ingebright + Cecilia R. Simonso		5 acres of SW¼ of NE¼				5.5	"	"			Homestead 1955 - TB Good faith assessment 1956 by Town Board											6.15
16	Clayton Joseph Arle		NE¼ of SE¼				40	"	yes	"													
17	W. C. Schinke		NW¼ of SE¼				40	"	no	"													
18	Harold J., Ethel Dorothy + Ralph E. Arle		SW¼ of SE¼				40	"	"	"													
19	Clayton Joseph + Florence E. Arle		SE¼ of SE¼				40	"	yes	"													
20	Ingebright + Cecilia Simonso		.56 acres of SW¼ of NE¼				.56	"	no	"		Homestead 1955 - Town Board											6
	William M. + Ingeborg Monahan		West of SW¼ of SE¼				44.64																

Cass County, Minnesota, for Taxes for the Year 1955.

	Sold for Taxes	Valuations by School Districts as Equalized by Department of Taxation: District No. ..... Rate ..... Mills	District No. ..... Rate ..... Mills	District No. ..... Rate ..... Mills	District No. ..... Rate ..... Mills	District No. ..... Rate ..... Mills	Tax Including State Homestead ..... Mills	State Tax on Non-Homestead 5.19 Mills	Special Taxes	Total Taxes		Paid	When Paid (Month Day Year)	Number of Receipt	March Settlement 1956	June Settlement 1956	Penalty	November Settlement 1956	Penalty	Collections to First Monday in January 1957	Penalty	Delinquent on First Monday in January 1957	Total Delinquent Tax and Penalty	Remarks
		Dollars	Dollars	Dollars	Dollars	Dollars	$ cts.	$ cts.	$ cts.	$ cts.					$ cts.	$ cts.	$ cts.	$ cts.	$ cts.	$ cts.	$ cts.	$ cts.	$ cts.	
1		H 110					22.32			22.32	1	PAID IN FULL	JUL 30 1956	10875				22.32	.73					
2	SOLD FOR TAXES	H 194					37.34			37.34	2											37.34		
3	SOLD FOR TAXES										3													
4		H 58					11.78			11.78	4	PAID IN FULL	JUL 30 1956	10875				11.78	.33					
5		340					69.02	1.76		70.78	5	PAID IN FULL	JAN 31 1956	657	70.78									
6		59					11.98	.30		12.28	6	PAID IN FULL	FEB 9 1956	779	12.28									
7	SOLD FOR TAXES	90					18.26	.46		18.72	7											18.72		
8		237					48.10	1.22		49.32	8	2nd Half Paid 1st Half Paid	SEP 13 1956 MAY 29 1956	13998 6547		24.66		24.66						
9											9													
10		H 3					.60			.60	10	2nd Half Paid 1st Half Paid	OCT 31 1956 MAY 21 1956	15783 6673		.30		.30						
11											11													
12											12													
13											13													
14											14													
15		H 215					43.64			43.64	15	2nd Half Paid 1st Half Paid	OCT 31 1956 MAY 21 1956	15783 6673		21.82		21.82						
16		H 160 200					73.08	1.04		74.12	16	2nd Half Paid 1st Half Paid	JUL 11 1956 MAY 31 1956	10597 6896		37.06		37.06						
17		130					26.38	.66		27.04	17	PAID IN FULL	2nd Half Paid OCT 4 1956	14440				27.04	.96					
18		161					32.68	.84		33.52	18	2nd Half Paid 1st Half Paid	OCT 31 1956 MAY 28 1956	15187 6512		16.76		16.76						
19		H 36					7.30			7.30	19	2nd Half Paid 1st Half Paid	JUL 11 1956 JUL 11 1956	10869 10870		3.65		3.65						
20		H 6 H 172 121 1959					1.22			1.22	20	1st Half Paid 2nd Half Paid	MAY 21 1956 OCT 31 1956	6673 15783		.61		.61						
							403.70	6.28		409.98					83.06	104.86		166.22				56.06		

Wabedo Twns
Wabedo Spring Brook
Iowa Point
Sanders Addition

Assessment Roll and Tax List of Real Property in the Town of Wabedo, Cass County, Minnesota, for Taxes for the Year 1955.

Form 5CD (55) MILLS-GATE PRINTERY, MINNEAPOLIS

*Indicate Type of Property: R - Residential, C - Commercial, I - Industrial, U - Utility, F - Farm

	IN WHOSE NAME ASSESSED	TO WHOM TRANSFERRED		DESCRIPTION OF PROPERTY: SUBDIVISION	Sec. or Lot	Town or Block	Rng	Number of Acres of Land: Acres	Tenths	No. School District	Indicate Homestead Tax or No	Indicate Agricultural Tax or No	*Indicate Type of Property	TRUE AND FULL VALUATIONS: LAND Exclusive of Structures and Improvements	BUILDINGS and Other Structures	MACHINERY Permanently Attached to Real Estate	TOTAL True and Full Value	ASSESSED VALUATIONS: RURAL: Homestead Up to $1,000 20%	RURAL: Over $1,000 and Non-Homestead 33⅓%	ALL OTHER: Homestead Up to $1,000 25%	ALL OTHER: Over $1,000 and Non-Homestead 40%	MACHINERY Permanently Attached to Real Estate 33⅓%	TOTAL ASSESSED VALUE	Total Assessed Value as Equalized by the Board of Review	FINAL EQUALIZED VALUE
								Acres	Tenths					Dollars	Dollars	Dollars	Dollars	Dollars	Dollars	Dollars	Dollars	Dollars	Dollars	Dollars	Dollars
1	State of Minnesota	~~Ralph + Selma Mendes~~		N E ¼ of N E ¼ Lot 1	4	140	28			40																
2		~~Ernest Walther Sarenthe~~		N W ¼ of N E ¼ Lot 2				39	93		No	yes													
3	"	"	"	S W ¼ of N E ¼				40			"	"														
4	State of Minnesota			S E ¼ of N E ¼																						
5		~~Ralph + Selma Mendes~~																								
6		~~Ernest Walther Sarenthe~~		N E ¼ of N W ¼ Lot 3				40	25		"	"													
7		~~Bergman B. + Dorothy J. Austin~~		N W ¼ of N W ¼ Lot 4																						
8	~~State of Minnesota~~																									
9	State of Minnesota - Dept. Rev. C.	Thomas + Ruth E. Tyson		S W ¼ of N W ¼				40																		
10	~~Ralph + Selma Mendes~~			S E ¼ of N W ¼				40			"	"														
11	State of Minnesota			N E ¼ of S W ¼																						
12	State of Minnesota - Dept. Rev. C.	Thomas + Ruth E. Tyson		N W ¼ of S W ¼				40																		
13	State of Minnesota			S W ¼ of S W ¼																						
14				S E ¼ of S W ¼																						
15																										
16	State of Minnesota			N E ¼ of S E ¼																						
17	State of Minnesota			N W ¼ of S E ¼																						
18	State of Minnesota			S W ¼ of S E ¼																						
19	State of Minnesota			S E ¼ of S E ¼																						
20								160	18																	

	SOLD FOR TAXES	VALUATIONS BY SCHOOL DISTRICTS AS EQUALIZED BY DEPARTMENT OF TAXATION: District No. ..... Rate ..... Mills	District No. 4 Rate 46 Mills	District No. ..... Rate ..... Mills	District No. ..... Rate ..... Mills	District No. ..... Rate ..... Mills	District No. ..... Rate ..... Mills	Tax including State Homestead ..... Mills	State Tax on Non-Homestead 5.11 Mills	SPECIAL TAXES	TOTAL TAXES		PAID	WHEN PAID: Month	Day	Year	Number of Receipt	March Settlement 1956	June Settlement 1956	Penalty	November Settlement 1956	Penalty	Collections to First Monday in January 1957	Penalty	Delinquent on First Monday in January 1957	Penalty	Total Delinquent Tax and Penalty	REMARKS
		Dollars	Dollars	Dollars	Dollars	Dollars	Dollars	$ cts.	$ cts.	$ cts.	$ cts.							$ cts.	$ cts.	$ cts.	$ cts.	$ cts.	$ cts.	$ cts.	$ cts.	$ cts.	$ cts.	
1												1																
2			90					1826	46		1872	2	PAID IN FULL	MAY	29	1956	6759		1872								
3			90					1826	46		1872	3	PAID IN FULL	MAY	29	1956			1872								
4												4																
5												5																
6			90					1826	46		1872	6	PAID IN FULL	MAY	29	1956	6759		1872								
7												7	Total 1955															
8												8																
9			90					1826	46		1872	9	PAID IN FULL	MAY	29	1956	6759		1872								
10												10																
11												11																
12												12																
13												13																
14												14																
15												15																
16												16																
17												17																
18												18																
19												19																
20												20																
			360					7304	184		7488								7488								

Wabedo Pines
Wabedo Springs Beach
Loma Point
Sandbars Addition

Assessment Roll and Tax List of Real Property in the Town of Wabedo, Cass County, Minnesota, for Taxes for the Year 1955.

Form 5CD (55) ALLEN-DAVIS COMPANY, MINNEAPOLIS

*Indicate Type of Property: R-Residential, C-Commercial, I-Industrial, U-Utility, F-Farm

	IN WHOSE NAME ASSESSED	TO WHOM TRANSFERRED	DESCRIPTION OF PROPERTY: SUBDIVISION	Sec. or Lot	Town or Block	Rng	Number of Acres of Land (Acres / 100ths)	No. School District	Indicate Homestead Tax or No	Indicate Agricultural Tax or No	*Indicate Type of Property	TRUE AND FULL VALUATIONS: LAND Exclusive of Structures and Improvements	BUILDINGS and Other Structures	MACHINERY Permanently Attached to Real Estate	TOTAL True and Full Value	ASSESSED VALUATIONS: RURAL Homestead Up to $4,000 20%	RURAL Over $4,000 and Non-Homestead 33⅓%	ALL OTHER Homestead Up to $4,000 25%	ALL OTHER Over $4,000 and Non-Homestead 40%	MACHINERY Permanently Attached to Real Estate 33⅓%	TOTAL ASSESSED VALUE	Total Assessed Value as Equalized by the Board of Review	FINAL EQUALIZED VALUE
							Acres					Dollars	Dollars	Dollars	Dollars	Dollars	Dollars	Dollars	Dollars	Dollars	Dollars	Dollars	Dollars
1	~~Joseph + Selma Maudeu~~ ~~Contract to Lauritsen~~		NE¼ of NE¼ Sec 4	5	140	28	41.17	Un	no	yes													
2	~~Alfred G. + Stella Lubig~~ ~~Joseph + Selma Maudeu~~ ~~Contract to Lauritsen~~		NW¼ of NE¼ Sec 3				35.72	"	"														
3			SW¼ of NE¼ } Sec 5				41.35	"	"														
4			SE¼ of NE¼ }																				
5																							
6	Heinz C. & Irene L. Brunette		NE¼ of NW¼ Sec 2				46.81		no yes	"													
7	State of Minnesota		NW¼ of NW¼ Sec 1																				
8	Wilbur C. + Bernice E. Shatcher		SW¼ of NW¼ Sec 9				32		no	"													
9			SE¼ of NW¼																				
10	Miles S. + Fayell C. Bunn		N½ of NE¼ of SE¼ Wabedo Lake				20		"	"													
11	~~Thomas A. Stigum + Jamie Street~~ Fred H. Schauer + Jamie E. Sell		NE¼ of SW¼ Sec 7				53.75		yes	"													
12	Wilbur C. + Bernice E. Shatcher		NW¼ of SW¼ Sec 8				40		no	"													
13	~~Thomas A. Stigum + Jamie Street~~ Fred H. Schauer + Jamie E. Sell		SW¼ of SW¼ Lots 6 & 7 Sec 8 Wabedo Lake Estate Reserve				40		yes	"													
14			SE¼ of SW¼																				
15	Thomas A. Connors		N½ of Wabedo Lake of NE¼ of SE¼						no	"													
16	D. D. + Josaline E. Scott		Sh of NE¼ of SE¼ Wabedo Lake				20		"	"													
17	C. F. Hartzell		NW¼ of SE¼ Sec 6				32		"	"													
18	" "		SW¼ of SE¼				40		"	"													
19	Thomas A. Connors		SE¼ of SE¼				40		"	"													
20																							
							489.36																

VALUATIONS BY SCHOOL DISTRICTS AS EQUALIZED BY DEPARTMENT OF TAXATION

	District 0	District	District	District	District	District
	No. 16	No.	No.	No.	No.	No.
	Rate 48	Rate	Rate	Rate	Rate	Rate
	48 Mills	Mills	Mills	Mills	Mills	Mills

	SOLD FOR TAXES	District 0 Dollars	District Dollars	District Dollars	District Dollars	District Dollars	District Dollars	Tax Including State Homestead	State Tax on Non-Homestead 5.19 Mills	SPECIAL TAXES	TOTAL TAXES	PAID	WHEN PAID (Month Day Year)	Number of Receipt	March Settlement 1956	June Settlement 1956	Penalty	November Settlement 1956	Penalty	Collections to First Monday in January 1957	Penalty	Delinquent on First Monday in January 1957	Penalty	Total Delinquent Tax and Penalty	REMARKS
										$ cts.	$ cts.				$ cts.	$ cts.	$ cts.	$ cts.	$ cts.	$ cts.	$ cts.	$ cts.	$ cts.	$ cts.	
1		90						1846	46		1872	PAID IN FULL	MAY 29 1956	6957		1872									
2		441						8956	228		9180	PAID IN FULL	MAY 31 1956	6981		9180									
3		160						3248	82		3330	PAID IN FULL	MAY 29 1956	6957		3330									
4																									
5																									
6		H 233 } 275 }	168					10312	142		10454	PAID IN FULL	MAY 31 1956	2800		10454									
7																									
8	SOLD FOR TAXES	128						2548	66		2614	PAID IN FULL	MAY 31 1956	3312		2614									
9																									
10		267						5420	138		5558	2nd Half Paid 1st Half Paid	OCT 31 1956 MAY 31 1956	15141 2868		2779		2779							
11		H 78						1584			1584	PAID IN FULL	JAN 20 1956	194	1584										
12	SOLD FOR TAXES	160						3248	82		3330	Balance Paid Not Paid	AUG 17 1956 MAY 31 1956	13000 13302		1898		1432							
13		H 54						1096			1096	PAID IN FULL	JAN 20 1956	194	1096										
14																									
15		5						102	02		104	2nd Half Paid 1st Half Paid	SEP 7 1956 MAY 31 1956	15913 12804		52		52							
16	SOLD FOR TAXES	230						4668	118		4786	PAID IN FULL	MAR 24 1956	5198		4786									
17		190						3856	98		3954	PAID IN FULL	MAY 31 1956			3954									
18		90						1826	46		1872	PAID IN FULL	MAY 31 1956	12187		1872									
19		224						4546	116		4662	2nd Half Paid 1st Half Paid	SEP 7 1956 MAY 31 1956	15913 12884		2331		2331							
20																									
		H 365 2260 2625						53787	1164		54446				2688	51772		6594							

Assessment Roll and Tax List of Real Property in the Town of Wabedo, Cass County, Minnesota, for Taxes for the Year 1955.

Form SCD (55) [illegible]

*Indicate Type of Property: R - Residential, C - Commercial, I - Industrial, U - Utility, F - Farm

In Whose Name Assessed	To Whom Transferred	Description of Property: Subdivision	Sec. or Lot	Town or Block	Rng	Number of Acres of Land: Acres	100ths	No. School District	Indicate Homestead Tax or No	Indicate Agricultural Tax or No	*Indicate Type of Property	True and Full Valuations: Land Exclusive of Structures and Improvements (Dollars)	Buildings and Other Structures (Dollars)	Machinery Permanently Attached to Real Estate (Dollars)	Total True and Full Value (Dollars)	Assessed Valuations: Rural: Homestead Up to $4,000 20% (Dollars)	Rural: Over $4,000 and Non-Homestead 33⅓% (Dollars)	All Other: Homestead Up to $4,000 25% (Dollars)	All Other: Over $4,000 and Non-Homestead 40% (Dollars)	Machinery Permanently Attached to Real Estate 33⅓% (Dollars)	Total Assessed Value (Dollars)	Total Assessed Value as Equalized by Board of Review (Dollars)	Final Equalized Value (Dollars)
		1 NE¼ of NE¼	6	140	25																		
		2 NW¼ of NE¼																					
Fred E. + Mary R. Rynda		3 SW¼ of NE¼ Lot 3				29.45			No	Yes													
Sigfred E. + Fern R. Schiflo		4 SE¼ of NE¼ Lot 2				17.15			"	"													
O. Harold + Agatha E. Swanson		5 12 ac. in E end of Lot 10				12			"	"													
Raymond E. + Edna L. Buss		6 NE¼ of NW¼ Lot 10 less				29.25			"	"													
		7 NW¼ of NW¼ 12 ac. in S E cor.																					
Lambert W. Stauduper		8 SW¼ of NW¼ Lot 4				36.20			"	"													
Guy L. + Lulu Hugh		9 SE¼ of NW¼ Lot 3				45.60			"	"													
		10																					
Henry W. Ross		11 NE¼ of SW¼ Lot 7				33.75			"	"													
" "		12 NW¼ of SW¼ Lot 6				57.50			"	"													
		13 SW¼ of SW¼																					
		14 SE¼ of SW¼																					
George L. + Margaret C. Cook		15 approx. W 624' of Lot 4				15.40			"	"													
Wilbur C. + Lenina E. Thatcher		16 NE¼ of SE¼				40			"	"													
		17 NW¼ of SE¼																					
Murphy J. Stuart	"	18 SW¼ of SE¼ Lot 5				19.25			"	"			150	added assessment 1955 by Town Board							650		
~~Manford J. Stuart~~		19 SE¼ of SE¼ Lot 4 less Platted-Lot 1 Wabedo Beach				13.40			"	"													
James + Helen C. Stuart		20 part of Lot 4				19.40			"	"													
						346.05																	

Cass County, Minnesota, for Taxes for the Year 1955.

	Sold for Taxes	Valuations by School Districts as Equalized by Department of Taxation: District No. 11 Rate 62 Mills	District No. ..... Rate ..... Mills	District No. ..... Rate ..... Mills	District No. ..... Rate ..... Mills	District No. ..... Rate ..... Mills	District No. ..... Rate ..... Mills	Tax including State Homestead ..... Mills	State Tax on Non-Homestead 5.1 Mills	Special Taxes	Total Taxes	Paid	When Paid: Month Day Year	Number of Receipt	March Settlement 1956	June Settlement 1956	Penalty	November Settlement 1956	Penalty	Collections in Five Monday in January 1957	Penalty	Delinquent on Five Monday in January 1957	Penalty	Total Delinquent Tax and Penalty	Remarks
		Dollars	Dollars	Dollars	Dollars	Dollars	Dollars	$ cts.	$ cts.	$ cts.	$ cts.				$ cts.	$ cts.	$ cts.	$ cts.	$ cts.	$ cts.	$ cts.	$ cts.	$ cts.	$ cts.	
1																									
2																									
3			120					2436	67		2448	PAID IN FULL	MAY 31 1956	12886		24.48									
4			80					1624	42		1666	PAID IN FULL	MAY 31 1956	12887		16.66									
5			113					2244	58		2352	PAID IN FULL	MAY 31 1956	12911		23.52									
6	Sold for taxes		270					5480	140		5620	Balance Paid / Part Paid	OCT 31 1956 / MAY 31 1956	15128 / 13303		25.56		20.62							
7																									
8			100					2030	52		2082	PAID IN FULL	MAY 19 1956	13374		20.82									
9			255					5176	132		5308	PAID IN FULL	MAY 31 1956	12889		89.50		Refund W. #9974	36.42	10-29-56				$36.42 owed.	
10																									
11			140					2842	72		2914	2nd Half Paid / 1st Half Paid	OCT 31 1956 / MAY 28 1956	6810		38.50		38.50							
12			230					4668	118		4786	2nd Half Paid / 1st Half Paid	OCT 31 1956 / MAY 28 1956	15437											
13																									
14																									
15			1134					23018	586		23604	PAID IN FULL	MAY 31 1956	12865		226.04									
16	Sold for taxes		90					1826	46		1872	PAID IN FULL	MAY 31 1956	13362		18.72									
17																									
18	Sold for taxes		650					13194	336		13530	PAID IN FULL	MAY 31 1956	13362		135.30									
19			100					2030	52		2082	PAID IN FULL	JAN 20 1956	194	20.82										
20			1208					24520	624		25144	PAID IN FULL	MAY 31 1956	13301		251.44									
			4490					91138	2320		93458				20.82	881.06		69.04							

Wabedo Pass
Wabedo Springs
Wabedo Town Point
Numbers Addition

Assessment Roll and Tax List of Real Property in the Town of Wabedo, Cass County, Minnesota, for Taxes for the Year 1955.

Form SCD (55) SILVER-BATE COMPANY, MINNEAPOLIS

*Indicate Type of Property: R - Residential, C - Commercial, I - Industrial, U - Utility, F - Farm

	IN WHOSE NAME ASSESSED	TO WHOM TRANSFERRED	DESCRIPTION OF PROPERTY: SUBDIVISION	Sec. or Lot	Town or Block	Rng	Number of Acres of Land: Acres	100ths	No. School District	Indicate Homestead Tax or No	Indicate Agricultural Tax or No	*Indicate Type of Property	TRUE AND FULL VALUATIONS: LAND Exclusive of Structures and Improvements	BUILDINGS and Other Structures	MACHINERY Permanently Attached to Real Estate	TOTAL True and Full Value	ASSESSED VALUATIONS: RURAL: Homestead Up to $4,000 20%	RURAL: Over $4,000 and Non-Homestead 33⅓%	ALL OTHER: Homestead Up to $4,000 25%	ALL OTHER: Over $4,000 and Non-Homestead 40%	ALL OTHER: MACHINERY Permanently Attached to Real Estate 33⅓%	TOTAL ASSESSED VALUE	Total Assessed Value as Equalized by the Board of Review	FINAL EQUALIZED VALUE
							Acres	100ths					Dollars	Dollars	Dollars	Dollars	Dollars	Dollars	Dollars	Dollars	Dollars	Dollars	Dollars	Dollars
	Frank Stuart		Lot 3 less Portion Lucinda's Beach																					
1	~~Arnold L. Stearns~~		NE¼ of NE¼ Sold 7 14 02				2.45		Un	No	Yes													
2	Leonard E. & Margaret Carlson, Jt & E. Widlman, Jt		NW¼ of NE¼ Lot 1				12.40		"	"														
3			SW¼ of NE¼																					
4			SE¼ of NE¼																					
5	James & Helen C. Stuart		Part of Lot 3				.85 .70		"	"														
6			NE¼ of NW¼																					
7			NW¼ of NW¼																					
8			SW¼ of NW¼																					
9			SE¼ of NW¼																					
10																								
11			NE¼ of SW¼																					
12			NW¼ of SW¼																					
13			SW¼ of SW¼																					
14			SE¼ of SW¼																					
15																								
16	Alexander S. & Gertrude W. Ralph		NE¼ of SE¼ Lot 2 Island				19.30		"	"														
17			NW¼ of SE¼																					
18			SW¼ of SE¼																					
19			SE¼ of SE¼																					
20																								
							32.50																	

	SOLD FOR TAXES	VALUATIONS BY SCHOOL DISTRICTS AS EQUALIZED BY DEPARTMENT OF TAXATION: District No. ..... Rate ..... Mills	District No. 11 Rate 43 37 Mills	District No. ..... Rate ..... Mills	District No. ..... Rate ..... Mills	District No. ..... Rate ..... Mills	District No. ..... Rate ..... Mills	Tax including State Homestead ..... Mills	State Tax on Non-Homestead 5.17 ..... Mills	SPECIAL TAXES	TOTAL TAXES		PAID	WHEN PAID: Month Day Year	Number of Receipt	March Settlement 1956	June Settlement 1956	Penalty	November Settlement 1956	Penalty	Collections to First Monday in January 1957	Penalty	Delinquent on First Monday in January 1957	Total Delinquent Tax and Penalty	REMARKS
		Dollars	Dollars	Dollars	Dollars	Dollars	Dollars	$ cts.	$ cts.	$ cts.	$ cts.					$ cts.	$ cts.	$ cts.	$ cts.	$ cts.	$ cts.	$ cts.	$ cts.	$ cts.	
1			10					202	06		208	1	PAID IN FULL	JAN 20 1956	174		208								
2			65					1320	34		1354	2											1354	1489	
3												3													
4												4													
5			10					202	06		208	5	PAID IN FULL	MAY 31 1956	7301			208							
6												6													
7												7													
8												8													
9												9													
10												10													
11												11													
12												12													
13												13													
14												14													
15												15													
16			296					5602	142		5744	16	2nd Half Paid 1st Half Paid	OCT 29 1956 MAY 31 1956	13059 7021		2872		2872						
17												17													
18												18													
19												19													
20												20													
			361					7326	188		7514					208	3080		2872				1354		

Wabedo Parts

Wabedo Springs Beach Long Point

Sanders Addition

Assessment Roll and Tax List of Real Property in the of Cass County, Minnesota, for Taxes for the Year 1955.

Form 5CD (55) MILLER-BETZ COMPANY, MINNEAPOLIS

*Indicate Type of Property: R - Residential, C - Commercial, I - Industrial, U - Utility, F - Farm

	IN WHOSE NAME ASSESSED	TO WHOM TRANSFERRED		DESCRIPTION OF PROPERTY: SUBDIVISION	Sec. or Lot	Town or Block	Rng	Number of Acres of Land: Acres	100ths	No. School District	Indicate Residential Tax in No	Indicate Industrial Tax in No	*Indicate Type of Property	TRUE AND FULL VALUATIONS: LAND Exclusive of Structures and Improvements (Dollars)	BUILDINGS and Other Structures (Dollars)	MACHINERY Permanently Attached to Real Estate (Dollars)	TOTAL True and Full Value (Dollars)	ASSESSED VALUATIONS: RURAL: Homestead Up to $4,000 20% (Dollars)	RURAL: Over $4,000 and Non-Homestead 33⅓% (Dollars)	ALL OTHER: Homestead Up to $4,000 25% (Dollars)	ALL OTHER: Over $4,000 and Non-Homestead 40% (Dollars)	MACHINERY Permanently Attached to Real Estate 33⅓% (Dollars)	TOTAL ASSESSED VALUE (Dollars)	Total Assessed Value as Equalized by the Board of Review (Dollars)	FINAL EQUALIZED VALUE (Dollars)
	State of Minnesota		1	NE¼ of NE¼	8	140	26			140																
	State of Minnesota		2	NW¼ of NE¼																						
	State of Minnesota		3	SW¼ of NE¼																						
	State of Minnesota		4	SE¼ of NE¼																						
	John W. + Marie Elk ~~Wisner Frank & Susanna~~	James Elk et al	5	N 100' of N½ of Lot 4				3	10		40	40														
	Fredk. Schauer + Fannie E. Elk		6	NE¼ of NW¼				10			40	no														
	" " " "	"	7	NW¼ of NW¼ Lot 1 Block 8 Original plat of B				2	25		40	"														
	Ben L. + Helen M. Kostuck		8	SW¼ of NW¼ } Lot 2				41	75		no	40														
			9	SE¼ of NW¼ }																						
	Dorothea S. Elk		10	N 100' of S 200' of Lot 3				2			"	"														
			11	NE¼ of SW¼																						
			12	NW¼ of SW¼																						
	Melford S. + Sylvia A. Thorson		13	265' x 200' x 1100' x 125' x 1820' SW¼ of SW¼ } Lot 3				11	50		no	40	"													
			14	SE¼ of SW¼																						
	Ben L. + Helen M. Kostuck		15	W 250' of Lot 3				25			no	"														
	State of Minnesota		16	NE¼ of SE¼																						
	H. J. Thorson		17	Lot 3 less 1820 dec. NW¼ of SE¼				28	20		"	"														
	Paul R. Tessum		18	S½ of NW¼ of SE¼ Lot 4				39	125		"	"														
	James A. Elk		19	N½ of Lot 4 less N 100' SE¼ of SE¼				25	35		"	"														
	Dorothea Elk		20	S. 100' of Lot 3				1	75		no	"														
								265	65																	

VALUATIONS BY SCHOOL DISTRICTS AS EQUALIZED BY DEPARTMENT OF TAXATION

	SOLD FOR TAXES	District No. ..... Rate ..... Mills (Dollars)	District No. 2 Rate 43 Mills (Dollars)	District No. ..... Rate ..... Mills (Dollars)	District No. 1 Rate 47 Mills (Dollars)	District No. ..... Rate ..... Mills (Dollars)	District No. ..... Rate ..... Mills (Dollars)	Tax including State Homestead ..... Mills ($ cts.)	State Tax on Non-Homestead 5.17 Mills ($ cts.)	SPECIAL TAXES ($ cts.)	TOTAL TAXES ($ cts.)		PAID	WHEN PAID (Month Day Year)	Number of Receipt	March Settlement 1956 ($ cts.)	June Settlement 1956 ($ cts.)	Penalty ($ cts.)	November Settlement 1956 ($ cts.)	Penalty ($ cts.)	Collections to First Monday in January 1957 ($ cts.)	Penalty ($ cts.)	Delinquent on First Monday in January 1957 ($ cts.)	Total Delinquent Tax and Penalty ($ cts.)	REMARKS
1												1														
2												2														
3												3														
4												4														
5		H 172						34 92			34 92	5	PAID IN FULL	MAY 31 1956	12815		34 92									
6				H 54				12 04			12 04	6	PAID IN FULL	JAN 20 1956		12 04										
7				H 263 / 267				229 66	3 46		233 62	7	PAID IN FULL	JAN 20 1956	1147	233 62										
8		6 53						132 54	3 38		135 92	8	PAID IN FULL	MAY 31 1956	12814		135 92									
9												9														
10		2 0						4 06	10		4 16	10	PAID IN FULL	MAY 31 1956	12813		4 16									
11												11														
12												12														
13		H 453 / 184						129 30	96		130 26	13	PAID IN FULL	MAY 31 1956	12812		130 26									
14												14														
15		1 0						2 02	06		2 08	15	PAID IN FULL	MAY 31 1956	12814		2 08									
16												16														
17		7 5						15 22	38		15 60	17	PAID IN FULL	MAY 31 1956	11432		15 60									
18		13 0						26 58	66		27 04	18	PAID IN FULL	APR 10 1956	5454		27 04									
19	SOLD FOR TAXES	40 3						81 80	2 08		83 88	19	PAID IN FULL	APR 25 1956	5846		83 88									
20		H 20 2						41 00			41 00	20	PAID IN FULL	MAY 31 1956	12813		41 00									
		N 3811 / 1147		H 317 / 1147				467 74								2566	467 86									
		1475		762	2242			2410	11 58		7052															
		2302		1052	3389			7084																		

Wabedo Springs Image Form Points

Sanders Architecture

Assessment Roll and Tax List of Real Property in the Town of Wabedo, Cass County, Minnesota, for Taxes for the Year 1955.

Form 5CD (55) MILLER-DAVIS PRINTERS, BEMIDJI

*Indicate Type of Property: R-Residential, C-Commercial, I-Industrial, U-Utility, F-Farm

	IN WHOSE NAME ASSESSED	TO WHOM TRANSFERRED	DESCRIPTION OF PROPERTY: SUBDIVISION	Sec. or Lot	Town or Block	Rng	Number of Acres of Land: Acres	Mills	No. School District	Indicate Homestead Tax or No	Indicate Agricultural Tax or No	*Indicate Type of Property	TRUE AND FULL VALUATIONS: LAND Exclusive of Structures and Improvements (Dollars)	BUILDINGS and Other Structures (Dollars)	MACHINERY Permanently Attached to Real Estate (Dollars)	TOTAL True and Full Value (Dollars)	ASSESSED VALUATIONS: RURAL: Homestead Up to $4,000 20% (Dollars)	RURAL: Over $4,000 and Non-Homestead 33⅓% (Dollars)	ALL OTHER: Homestead Up to $4,000 25% (Dollars)	ALL OTHER: Over $4,000 and Non-Homestead 40% (Dollars)	ALL OTHER: MACHINERY Permanently Attached to Real Estate 33⅓% (Dollars)	TOTAL ASSESSED VALUE (Dollars)	Total Assessed Value as Equalized by Board of Review (Dollars)	FINAL EQUALIZED VALUE (Dollars)
1	S.M. & Marie Robinson		NE¼ of NE¼	9	140	28	40		Wa	Yes	Yes													
2	L.E. & Freda Day		NW¼ of NE¼				40			No	No													
3	North Central Area Council of Young Mens Christian Assoc.		SW¼ of NE¼				40			"	Yes													
4	" " "		SE¼ of NE¼				40			"	"													
5																								
6	" " "		NE¼ of NW¼				40			"	"													
7	Cass Realty Co.		NW¼ of NW¼				40			"	"													
8	Conservation Co.		SW¼ of NW¼				40			"	"													
9	North Central Area Council of Young Mens Christian Assoc.		SE¼ of NW¼				40			"	"													
10																								
11	" " "		NE¼ of SW¼				40			"	"													
12	" " "		NW¼ of SW¼				40			"	"													
13	" " "		SW¼ of SW¼				40			"	"													
14	" " "		SE¼ of SW¼				40			"	"													
15																								
16	" " "		NE¼ of SE¼				40			"	"													
17	" " "		NW¼ of SE¼				40			"	"													
18	" " "		SW¼ of SE¼				40			"	"													
19	" " "		SE¼ of SE¼				40			"	"													
20																								
							640																	

Cass County, Minnesota, for Taxes for the Year 1955.

	SOLD FOR TAXES	VALUATIONS BY SCHOOL DISTRICTS AS EQUALIZED BY DEPARTMENT OF TAXATION: District No. Wa; Rate ..... Mills	District No. Nevis; Rate 11.4 Mills	District No. Walker; Rate 22 Mills	District No. ..... Rate ..... Mills	District No. ..... Rate ..... Mills	Tax including State Homestead ..... Mills	State Tax on Non-Homestead 5.17 ..... Mills	SPECIAL TAXES	TOTAL TAXES		PAID	WHEN PAID (Month Day Year)	Number of Receipt	March Settlement 1956	June Settlement 1956	Penalty	November Settlement 1956	Penalty	Collections to First Monday in January 1957	Penalty	Delinquent on First Monday in January 1957	Total Delinquent Tax and Penalty	REMARKS
		Dollars	Dollars	Dollars	Dollars	Dollars	Dollars	$ cts.	$ cts.	$ cts.					$ cts.	$ cts.	$ cts.	$ cts.	$ cts.	$ cts.	$ cts.	$ cts.	$ cts.	
1		H 194					3938			3938	1	PAID IN FULL	MAY 31 1956	12816		3938								
2				390			8696	202		8898	2	PAID IN FULL	MAY 31 1956	13135		8898								
3		90					1826	46		1872	3	PAID IN FULL	MAY 31 1956	12817		1872								
4		90					1826	46		1872	4	PAID IN FULL	MAY 31 1956			1872								
5											5													
6		90					1826	46		1872	6	PAID IN FULL	MAY 31 1956	12817		1872								
7		90					1826	46		1872	7	PAID IN FULL	MAY 31 1956	11797		3744								
8		90					1826	46		1872	8	PAID IN FULL	MAY 31 1956											
9		90					1826	46		1872	9	PAID IN FULL	MAY 31 1956	12817		1872								
10											10													
11		90					1826	46		1872	11	PAID IN FULL	MAY 31 1956											
12		90					1826	46		1872	12	PAID IN FULL	MAY 31 1956											
13		90					1826	46		1872	13	PAID IN FULL	MAY 31 1956											
14		90					1826	46		1872	14	PAID IN FULL	MAY 31 1956											
15											15			12817		14976								
16		90					1826	46		1872	16	PAID IN FULL	MAY 31 1956											
17		90					1826	46		1872	17	PAID IN FULL	MAY 31 1956											
18		90					1826	46		1872	18	PAID IN FULL	MAY 31 1956											
19		90					1826	46		1872	19	PAID IN FULL	MAY 31 1956											
20											20													
		H 194			194		8696																	
		1260		390	1560		29502	846		39044						39044								
		1454			1754		38198																	

Wabedo Pass

Wabedo Springs Dam

Iona Point

Sanders Addition

Assessment Roll and Tax List of Real Property in the Town of Wabedo, Cass County, Minnesota, for Taxes for the Year 1955.

Form 5CD (55) BALLARD-DUTTS COMPANY, MINNEAPOLIS

*Indicate Type of Property: R - Residential, C - Commercial, I - Industrial, U - Utility, F - Farm

	In Whose Name Assessed	To Whom Transferred	Description of Property: Subdivision	Sec. or Lot	Town or Block	Rng	Number of Acres of Land: Acres	100ths	Sch. Dist.	Indicate Homestead Tax w Ho	Indicate Agricultural Tax w Ag	*Indicate Type of Property	True and Full Valuations: Land Exclusive of Structures and Improvements	Buildings and Other Structures	Machinery Permanently Attached to Real Estate	Total True and Full Value	Assessed Valuations: Rural: Homestead Up to $1,000 20%	Rural: Over $1,000 and Non-Homestead 33⅓%	All Other: Homestead Up to $1,000 25%	All Other: Over $1,000 and Non-Homestead 40%	All Other: Machinery Permanently Attached to Real Estate 33⅓%	Total Assessed Value	Total Assessed Value as Equalized by the Board of Review	Final Equalized Value	Remarks
							Acres	100ths					Dollars	Dollars	Dollars	Dollars	Dollars	Dollars	Dollars	Dollars	Dollars	Dollars	Dollars	Dollars	
1	North Central Area Council of Young Mens Christian Assoc.		NE¼ of NE¼	10	140	28	40		UN	NO	No														
2	"	"	NW¼ of NE¼				40		"	"	"														
3	"	"	SW¼ of NE¼				40		"	"	"														
4	"	"	SE¼ of NE¼				40		"	"	"														
5																									
6	"	"	NE¼ of NW¼				40		"	"	"														
7	"	"	NW¼ of NW¼				40		"	"	"														
8	"	"	SW¼ of NW¼				40		"	"	"														
9	"	"	SE¼ of NW¼				40		"	"	"														
10																									
11	"	"	NE¼ of SW¼				40		"	"	"														
12	"	"	NW¼ of SW¼				40		"	"	"														
13	"	"	SW¼ of SW¼				40		"	"	"														
14	"	"	SE¼ of SW¼				40		"	"	"														
15																									
16	"	"	NE¼ of SE¼ Lot 1				34	40	"	"	"														
17	"	"	NW¼ of SE¼ Lot 2				57	30	"	"	"					600 Added assessment 1954 by Town Board							2228		
18			SW¼ of SE¼																						
19			SE¼ of SE¼																						
20																									
							57	70																	

	Sold for Taxes	Valuations by School Districts as Equalized by Department of Taxation: District No. ..... Rate ..... Mills	District No. 1 Rate 67 10 Mills	District No. ..... Rate ..... Mills	District No. ..... Rate ..... Mills	District No. ..... Rate ..... Mills	District No. ..... Rate ..... Mills	Tax Including State Homestead ..... Mills	State Tax on Non-Homestead 5.1 Mills	Special Taxes	Total Taxes	Paid	When Paid: Month	Day	Year	Number of Receipt	March Settlement 1956	June Settlement 1956	Penalty	November Settlement 1956	Penalty	Collections to First Monday in January 1957	Penalty	Delinquent on First Monday in January 1957	Total Delinquent Tax and Penalty	Remarks
		Dollars	Dollars	Dollars	Dollars	Dollars	Dollars	$ cts.	$ cts.	$ cts.	$ cts.						$ cts.	$ cts.	$ cts.	$ cts.	$ cts.	$ cts.	$ cts.	$ cts.	$ cts.	
1			67					1360	34		1394	1 PAID IN FULL	MAY	31	1956											
2			67					1360	34		1394	2 PAID IN FULL	MAY	31	1956											
3			67					1360	34		1394	3 PAID IN FULL	MAY	31	1956											
4			67					1360	34		1394	4 PAID IN FULL	MAY	31	1956											
5												5														
6			67					1360	34		1394	6 PAID IN FULL	MAY	31	1956											
7			67					1360	34		1394	7 PAID IN FULL	MAY	31	1956											
8			67					1360	34		1394	8 PAID IN FULL	MAY	31	1956											
9			67					1360	34		1394	9 PAID IN FULL	MAY	31	1956	2317		659 34								
10												10														
11			67					1360	34		1394	11 PAID IN FULL	MAY	31	1956											
12			67					1360	34		1394	12 PAID IN FULL	MAY	31	1956											
13			67					1360	34		1394	13 PAID IN FULL	MAY	31	1956											
14			67					1360	34		1394	14 PAID IN FULL	MAY	31	1956											
15												15														
16			136					2760	70		2830	16 PAID IN FULL	MAY	31	1956											
17			2228					45224	1152		46376	17 PAID IN FULL	MAY	31	1956											
18												18														
19												19														
20												20														
			3168					64304	1630		65934							659 34								

Assessment Roll and Tax List of Real Property in the Town of Wabedo, Cass County, Minnesota, for Taxes for the Year 1955.

Form 5CD (55) BILLIE-DATE COMPANY, MINNEAPOLIS

*Indicate Type of Property: R - Residential, C - Commercial, I - Industrial, U - Utility, F - Farm

	In Whose Name Assessed	To Whom Transferred	Description of Property: Subdivision	Sec. or Lot	Town or Block	Rng	Number of Acres of Land: Acres	Tenths	No. School District	Indicate Improvements Yes or No	Indicate Agricultural Yes or No	*Indicate Type of Property	True and Full Valuations: Land Exclusive of Structures and Improvements (Dollars)	Buildings and Other Structures (Dollars)	Machinery Permanently Attached to Real Estate (Dollars)	Total True and Full Value (Dollars)	Assessed Valuations: Rural: Homestead Up to $4,000 20% (Dollars)	Rural: Over $4,000 and Non-Homestead 33⅓% (Dollars)	All Other: Homestead Up to $4,000 25% (Dollars)	All Other: Over $4,000 and Non-Homestead 40% (Dollars)	Machinery Permanently Attached to Real Estate 33⅓% (Dollars)	Total Assessed Value (Dollars)	Total Assessed Value as Equalized by the Board of Review (Dollars)	Final Equalized Value (Dollars)
1	~~State of Minnesota~~ (Cont. Paul & Jane E. Wilson)		NE¼ of NE¼ Lot 1	11	140	28	25		UR	no no	yes													
2	Joseph B. & Lyle E. Harris		NW¼ of NE¼ Lot 4				47			yes	no													
3			SW¼ of NE¼																					
4	R. W. Fuller		E 660' of Lot 2 less 10 ac. S of SE¼ of NE¼ Crick				52			yes	yes													
5	A. E. & R. W. Schmaith		Part of Lot 2 between Lots 3 & 4 Center Lake Crick				1			no	"													
6	~~Wayne H. Nessen~~ North Central Area Council ~~Joseph E. & Norma Sackett~~ of MCA		E 660' of E½ of NW¼ & 1320' of E 50' of W½ of NW¼				21			"	"													
7			NW¼ of NW¼ & E 110' of Lot 6				41.52			"	"													
8	Gifford R. Crosby		E 50' of W½ of NE¼ & 1320' of SW¼ of NW¼ less 4½ ac.							"	"													
9			SE¼ of NW¼																					
10	North Central Area Council of Young Men's Christian Assoc.		W 660' of Lot 6				26.3			"	"													
11			NE¼ of SW¼																					
12			NW¼ of SW¼																					
13			SW¼ of SW¼																					
14			SE¼ of SW¼																					
15	George H. Goodell		E westerly 220' of W westerly 660' of Lot 5				4.60			"	"													
16	A. E. & R. W. Schmaith		NE¼ of SE¼ Lot 3				13			"	"													
17			NW¼ of SE¼																					
18			SW¼ of SE¼																					
19	Mrs. Wilma Larrabee		SE¼ of SE¼ Lot 7				2			"	"													
20	Glen A. & Orilla E. Baker		Westerly 446' of Lot 5				20.65			"	"													
							244.60																	

Validations by School Districts as Equalized by Department of Taxation

	Sold for Taxes	District No. ..... Rate ..... Mills (Dollars)	District No. 104 Rate 4.2 Mills (Dollars)	District No. ..... Rate ..... Mills (Dollars)	District No. 104 Rate 4.2 Mills (Dollars)	District No. ..... Rate ..... Mills (Dollars)	District No. ..... Rate ..... Mills (Dollars)	Tax including State Homestead ..... Mills ($ cts.)	State Tax on Non-Homestead 17 Mills ($ cts.)	Special Taxes ($ cts.)	Total Taxes ($ cts.)
1			3.0					6.08	16		6.24
2					X 237 / 200	2.37		97.44	104		98.48
3											
4			X 2.16					43.84			43.84
5			1.0					20.20	06		20.8
6	Sold for Taxes		14.7					24.84	76		30.60
7			21.8					44.24	112		45.36
8			9.5					19.28	50		19.78
9											
10			18.0					36.54	94		37.48
11											
12											
13											
14											
15			5.0					10.14	26		10.40
16			14.8					30.04	76		30.80
17											
18											
19	Sold for Taxes		21.3					43.24	1.10		44.34
20			18.0					36.54	94		37.48
			X 2.16		X 237	4.53		30180			
			12.1		200	1.47		9744	764		40.08
			148		437	6.00		39924			

	Paid	When Paid: Month	Day	Year	Number of Receipt	March Settlement 1956 ($ cts.)	June Settlement 1956 ($ cts.)	Penalty ($ cts.)	November Settlement 1956 ($ cts.)	Penalty ($ cts.)	Collections to First Monday in January 1957 ($ cts.)	Penalty ($ cts.)	Delinquent on First Monday in January 1957 ($ cts.)	Total Delinquent Tax and Penalty ($ cts.)	Remarks
1	PAID IN FULL	MAY	31	1956	12825		6.24								
2	PAID IN FULL	MAY	14	1956	6128		98.48								
3															
4	PAID IN FULL	MAY	31	1956	12815		43.84								
5	2nd Half Paid / 1st Half Paid	OCT 15 / MAY	1956 / 31	1956	14192 / 12822		10.4		1.04						
6	PAID IN FULL	MAY	31	1956	12821		30.60								
7	PAID IN FULL	FEB	2	1956	13945	45.36									
8	PAID IN FULL	MAY	31	1956	12823		19.78								
9															
10	PAID IN FULL	MAY	31	1956	12817		37.48								
11															
12															
13															
14															
15	PAID IN FULL	MAY	31	1956	12828		10.40								
16	2nd Half Paid / 1st Half Paid	OCT 15 / MAY	31	1956	14192 / 12822		15.40		1.54						
17															
18															
19	PAID IN FULL	FEB	29	1956	14432	44.34									
20	PAID IN FULL	MAY	31	1956	12827		37.48								
						89.70	300.74		16.47						

Assessment Roll and Tax List of Real Property in the Town of Wabedo, Cass County, Minnesota, for Taxes for the Year 1955.

Form 5CD (35) WILLIS-BATE COMPANY, MINNEAPOLIS

*Indicate Type of Property: R-Residential, C-Commercial, I-Industrial, U-Utility, F-Farm

	IN WHOSE NAME ASSESSED	TO WHOM TRANSFERRED	DESCRIPTION OF PROPERTY: SUBDIVISION	Sec. or Lot	Town or Block	Rng	Number of Acres of Land: Acres	100ths	No. School District	Indicate Homestead by Yes or No	Indicate Agricultural Use by Yes or No	* Indicate Type of Property	TRUE AND FULL VALUATIONS: LAND Exclusive of Structures and Improvements	BUILDINGS and Other Structures	MACHINERY Permanently Attached to Real Estate	TOTAL True and Full Value	ASSESSED VALUATIONS: RURAL: Homestead Up to $4,000 20%	RURAL: Over $4,000 and Non-Homestead 33⅓%	ALL OTHER: Homestead Up to $4,000 25%	ALL OTHER: Over $4,000 and Non-Homestead 40%	MACHINERY Permanently Attached to Real Estate 33⅓%	TOTAL ASSESSED VALUE	Total Assessed Value as Equalized by the Board of Review	FINAL EQUALIZED VALUE
							Acres	100ths					Dollars	Dollars	Dollars	Dollars	Dollars	Dollars	Dollars	Dollars	Dollars	Dollars	Dollars	Dollars
1	Leslie E. & Lauretta C. Hayden		E 200' of W 600' of Lot 2 SE¼ of NE¼	11	140	28			4n	no	yes													
2	Royden W. Rosenwald		E 200' of W 400' of Lot 2 SW¼ of NE¼						"	"														
3	Robert T. Harding & Dale Heim		W. 200' of Lot 2 SW¼ of NE¼						"	"														
	~~Walter L. & Maurice J. Hedson~~																							
4			SE¼ of NE¼																					
5																								
6			NE¼ of NW¼																					
7			NW¼ of NW¼																					
8			SW¼ of NW¼																					
9			SE¼ of NW¼																					
10																								
11			NE¼ of SW¼																					
12			NW¼ of SW¼																					
13			SW¼ of SW¼																					
14			SE¼ of SW¼																					
15																								
16			NE¼ of SE¼																					
17			NW¼ of SE¼																					
18			SW¼ of SE¼																					
19			SE¼ of SE¼																					
20																								

VALUATIONS BY SCHOOL DISTRICTS AS EQUALIZED BY DEPARTMENT OF TAXATION

	SOLD FOR TAXES	District No. ..... Rate ..... Mills	District No. 2 Rate 22 Mills	District No. ..... Rate ..... Mills	District No. ..... Rate ..... Mills	District No. ..... Rate ..... Mills	District No. ..... Rate ..... Mills	Tax Including State Homestead ..... Mills	State Tax on Non-Homestead 5.17 Mills	SPECIAL TAXES	TOTAL TAXES	PAID	WHEN PAID	Number of Receipt	March Settlement 1956	June Settlement 1956	Penalty	November Settlement 1956	Penalty	Collections to First Monday in January 1957	Penalty	Delinquent on First Monday in January 1957	Penalty	Total Delinquent Tax and Penalty	REMARKS
		Dollars	Dollars	Dollars	Dollars	Dollars	Dollars	$ cts.	$ cts.	$ cts.	$ cts.		Month Day Year		$ cts.	$ cts.	$ cts.	$ cts.	$ cts.	$ cts.	$ cts.	$ cts.	$ cts.	$ cts.	
1			257					5416	137		5348	PAID IN FULL	MAY 31 1956	12520		5348									Wabedo Pass
2	SOLD FOR TAXES		332					6760	172		6932	2nd Half Paid 1st Half Paid	OCT 31 1956 MAY 31 1956	15189 12526		3466		3466							Wabedo Spring
3			149					3024	78		3102	PAID IN FULL	MAY 31 1956	12524		3102									Iona Point
4																									
5																									Sanders Addition
6																									
7																									
8																									
9																									
10																									
11																									
12																									
13																									
14																									
15																									
16																									
17																									
18																									
19																									
20																									
			739					15000	387		15382					11916		3466							

Assessment Roll and Tax List of Real Property in the Town of Wabedo, Cass County, Minnesota, for Taxes for the Year 1955.

Form 3CD (35) BILLS-BATE COMPANY, MINNEAPOLIS

*Indicate Type of Property: R - Residential, C - Commercial, I - Industrial, U - Utility, F - Farm

	IN WHOSE NAME ASSESSED	TO WHOM TRANSFERRED	DESCRIPTION OF PROPERTY: SUBDIVISION	Sec. or Lot	Town or Block	Rng	Number of Acres of Land (Acres / 100ths)	No. School District	Indicate Homestead Tax or No	Indicate Agricultural Tax or No	* Indicate Type of Property	TRUE AND FULL VALUATIONS: LAND Exclusive of Structures and Improvements (Dollars)	BUILDINGS and Other Structures (Dollars)	MACHINERY Permanently Attached to Real Estate (Dollars)	TOTAL True and Full Value (Dollars)	ASSESSED VALUATIONS: RURAL: Homestead Up to $4,000 20% (Dollars)	RURAL: Over $4,000 and Non-Homestead 33⅓% (Dollars)	ALL OTHER: Homestead Up to $1,000 25% (Dollars)	ALL OTHER: Over $4,000 and Non-Homestead 40% (Dollars)	MACHINERY Permanently Attached to Real Estate 33⅓% (Dollars)	TOTAL ASSESSED VALUE (Dollars)	Total Assessed Value as Equalized by the Board of Review (Dollars)	FINAL EQUALIZED VALUE (Dollars)
1	W. P. Simonds & Joyce E. Fields		NE¼ of NE¼ Lot 2	12	140	28	56.50	116	No	Yes													
2	Hemond & Goldie Maltgan		NW¼ of NE¼																				
3			SW¼ of NE¼																				
4	John C. Ford		SE¼ of NE¼ Lot 1				41.57	"	"														
5																							
6	Ole O. & Clara E. Sellefund		NE¼ of NW¼ Lot 3				41.50	"	"														
7	" " "		NW¼ of NW¼ Lot 4				42.25	"	"														
8	Roy W. Pederson	Fred J.	SW¼ of NW¼																				
9	Lawrence & Hazel A. Marine	Fred J.	SE¼ of NW¼																				
10	~~Hemond & Goldie Maltgan~~		Lot 5 Lake cabin					No	No														
11	State of Minnesota		NE¼ of SW¼																				
12	Fred J. & Jeanne E. Sellers		NW¼ of SW¼ Part of Lot 5					No	No														
13	Margaret A. Pratt		SW¼ of SW¼ Lot 6				33.50	"	Yes														
14	State of Minnesota		SE¼ of SW¼																				
15	Adell O. Schei		Part of Lot 5																				
16	State of Minnesota		NE¼ of SE¼ Lot 7																				
17	State of Minnesota		NW¼ of SE¼																				
18	State of Minnesota		SW¼ of SE¼																				
19			SE¼ of SE¼																				
20																							
							234.22																

	SOLD FOR TAXES	VALUATIONS BY SCHOOL DISTRICTS AS EQUALIZED BY DEPARTMENT OF TAXATION: District No. ..... Rate ..... Mills (Dollars)	District No. 116 Rate 9.2 Mills (Dollars)	District No. ..... Rate ..... Mills (Dollars)	District No. 116 Rate 9.2 Mills (Dollars)	District No. ..... Rate ..... Mills (Dollars)	District No. ..... Rate ..... Mills (Dollars)	Tax including State Homestead ..... Mills ($ cts.)	State Tax on Non-Homestead 5.1 Mills ($ cts.)	SPECIAL TAXES ($ cts.)	TOTAL TAXES ($ cts.)	PAID	WHEN PAID (Month Day Year)	Number of Receipt	March Settlement 1956 ($ cts.)	June Settlement 1956 ($ cts.)	Penalty ($ cts.)	November Settlement 1956 ($ cts.)	Penalty ($ cts.)	Collections to First Monday in January 1957 ($ cts.)	Penalty ($ cts.)	Delinquent on First Monday in January 1957 ($ cts.)	Total Delinquent Tax and Penalty ($ cts.)	REMARKS
1		131						26 60	6 80		27 78											27 78	P 30 01
2																							
3												2nd Half Paid	OCT 23 1956	11641									
4		H 54						10 96			10 96	1st half Paid	MAY 31 1956	11747		5 48 R		5 48					
5																							
6		200						40 60	1 04		41 64	PAID IN FULL	SEP 17 1956	14056				67 86	2 04				
7		126						25 58	64		26 22	PAID IN FULL	SEP 17 1956										
8																							
9																							
10				H 140 / 233				94 32	1 46		95 78	PAID IN FULL	MAR 28 1956	14711		95 78							
11																							
12				253				56 42	1 30		57 72	2nd Half Paid / 1st Half Paid	AUG 28 1956 / MAY 21 1956	15372 / 11147		28 86		28 86					
13		132						26 80	68		27 48											27 48	P 30 23
14																							
15																							
16																							
17																							
18																							
19																							
20																							
		H 54 / 589 / 643		H 140 / 194 / 336 / 1125 / 696 / 1314				130 54 / 15 074 / 231 28	580		287 08					130 12		122 28				54 76	

Assessment Roll and Tax List of Real Property in the Town of Wabedo, Cass County, Minnesota, for Taxes for the Year 1955.

Form 3CD (35) MILLER-DAVIS COMPANY, MINNEAPOLIS

*Indicate Type of Property: R - Residential, C - Commercial, I - Industrial, U - Utility, F - Farm

	IN WHOSE NAME ASSESSED	TO WHOM TRANSFERRED	DESCRIPTION OF PROPERTY: SUBDIVISION	Sec. or Lot	Town or Block	Rng	Number of Acres of Land (Acres / 100ths)	No. School District	Indicate Homestead Tax or No	Indicate Agricultural Tax or No	*Indicate Type of Property	TRUE AND FULL VALUATIONS: LAND Exclusive of Structures and Improvements (Dollars)	BUILDINGS and Other Structures (Dollars)	MACHINERY Permanently Attached to Real Estate (Dollars)	TOTAL True and Full Value (Dollars)	ASSESSED VALUATIONS: RURAL: Homestead Up to $1,000 20% (Dollars)	RURAL: Over $4,000 and Non-Homestead 33⅓% (Dollars)	ALL OTHER: Homestead Up to $4,000 25% (Dollars)	ALL OTHER: Over $4,000 and Non-Homestead 40% (Dollars)	MACHINERY Permanently Attached to Real Estate 33⅓% (Dollars)	TOTAL ASSESSED VALUE (Dollars)	Total Assessed Value as Equalized by the Board of Review (Dollars)	FINAL EQUALIZED VALUE (Dollars)
	State of Minnesota		NE¼ of NE¼ Lot 1	13	140	28		102															
	State of Minnesota		NW¼ of NE¼																				
	State of Minnesota		SW¼ of NE¼ Lot 2																				
			SE¼ of NE¼																				
	State of Minnesota		NE¼ of NW¼																				
	State of Minnesota		NW¼ of NW¼																				
	State of Minnesota		SW¼ of NW¼																				
	State of Minnesota		SE¼ of NW¼																				
	Herbert C. & Bertha K. Steder		2.6 acs of Lot 3 N. of River				2.60		110	140													
	" " "		NE¼ of SW¼ Lot 3				21		"	"													
	" " "		NW¼ of SW¼ Lot 4				36.40		"	"													
	Fitzgerald & Brown		SW¼ of SW¼ Lot 5 less 2.6 acs N. of River				43.40		"	"													
	Fitzgerald & Minnie Carlson		SE¼ of SW¼																				
	State of Minnesota		NE¼ of SE¼ Lot 1																				
			NW¼ of SE¼																				
			SW¼ of SE¼																				
	State of Minnesota		SE¼ of SE¼ Lot 6																				
							103.90																

VALUATIONS BY SCHOOL DISTRICTS AS EQUALIZED BY DEPARTMENT OF TAXATION

	SOLD FOR TAXES	District No. ..... Rate ..... Mills (Dollars)	District No. 102 Rate 52.2 Mills (Dollars)	District No. ..... Rate ..... Mills (Dollars)	District No. ..... Rate ..... Mills (Dollars)	District No. ..... Rate ..... Mills (Dollars)	District No. ..... Rate ..... Mills (Dollars)	Tax Including State Homestead ..... Mills ($ cts.)	State Tax on Non-Homestead 5.17 Mills ($ cts.)	SPECIAL TAXES ($ cts.)	TOTAL TAXES ($ cts.)	PAID	WHEN PAID Month Day Year	Number of Receipt	March Settlement 1956 ($ cts.)	June Settlement 1956 ($ cts.)	Penalty ($ cts.)	November Settlement 1956 ($ cts.)	Penalty ($ cts.)	Collections on First Monday in January 1957 ($ cts.)	Penalty ($ cts.)	Delinquent on First Monday in January 1957 ($ cts.)	Total Delinquent Tax and Penalty ($ cts.)	REMARKS
1																								
2																								
3																								
4																								
5																								
6																								
7																								
8																								
9																								
10	SOLD FOR TAXES		30					608	16		624	PAID IN FULL	MAY 31 1956			624								
11			98					1940	50		2040	PAID IN FULL	MAY 31 1956	12859		2040								
12			217					4404	112		4516	PAID IN FULL	MAY 31 1956			4516								
13			214					4344	110		4454	PAID IN FULL	MAY 10 1956	1676		4454								
14																								
15																								
16																								
17																								
18																								
19																								
20																								
			559					11346	288		11634					11634								

Wabedo Page

Wabedo Springs Omega Iowa Point

Sanders Kettleson

Assessment Roll and Tax List of Real Property in the Town of Wabedo, Cass County, Minnesota, for Taxes for the Year 1955.

Form 5CD (55) [illegible]

*Indicate Type of Property: R-Residential, C-Commercial, I-Industrial, U-Utility, F-Farm

	IN WHOSE NAME ASSESSED	TO WHOM TRANSFERRED		DESCRIPTION OF PROPERTY: SUBDIVISION	Sec. or Lot	Town or Block	Rng	Number of Acres of Land (Acres / 10ths)	No. School District	Indicate Homestead Tax or No	Indicate Agricultural Tax or No	*Indicate Type of Property	TRUE AND FULL VALUATIONS: LAND Exclusive of Structures and Improvements (Dollars)	BUILDINGS and Other Structures (Dollars)	MACHINERY Permanently Attached to Real Estate (Dollars)	TOTAL True and Full Value (Dollars)	ASSESSED VALUATIONS: RURAL: Homestead Up to $4,000 20% (Dollars)	RURAL: Over $4,000 and Non-Homestead 33⅓% (Dollars)	ALL OTHER: Homestead Up to $4,000 25% (Dollars)	ALL OTHER: Over $4,000 and Non-Homestead 40% (Dollars)	MACHINERY Permanently Attached to Real Estate 33⅓% (Dollars)	TOTAL ASSESSED VALUE (Dollars)	Total Assessed Value as Equalized by the Board of Review (Dollars)	FINAL EQUALIZED VALUE (Dollars)
1	Esther M. Olsen			NE¼ of NE¼ Lot 1	14	140	28	21	Wa	Y	Yes													
2				NW¼ of NE¼																				
3				SW¼ of NE¼																				
4	Clara Nadeau ~~Paul E. Keller~~			SE¼ of NE¼ Lot 2				36.25		"	"													
5																								
6				NE¼ of NW¼																				
7				NW¼ of NW¼																				
8				SW¼ of NW¼																				
9				SE¼ of NW¼																				
10																								
11				NE¼ of SW¼																				
12				NW¼ of SW¼																				
13				SW¼ of SW¼																				
14				SE¼ of SW¼																				
15																								
16	Henry Pearson			NE¼ of SE¼ Lot 3				14.25		"	"													
17				NW¼ of SE¼																				
18	Reuben W. & Ethel E. Lakstad 3/4 Lot Trustee & Leo G. Wabedo 1/8, Hazel A. & Wm. R. Lakstad 1/8 Trustee		1/8	SW¼ of SE¼ Lot 4				23.25		"	"													
19				SE¼ of SE¼																				
20																								
								94.75																

	SOLD FOR TAXES	VALUATIONS BY SCHOOL DISTRICTS AS EQUALIZED BY DEPARTMENT OF TAXATION: District No. ..... Rate ..... Mills (Dollars)	District No. 11 Rate 42.4 Mills (Dollars)	District No. ..... Rate ..... Mills (Dollars)	District No. ..... Rate ..... Mills (Dollars)	District No. ..... Rate ..... Mills (Dollars)	District No. ..... Rate ..... Mills (Dollars)	Tax including State Homestead ..... Mills ($ cts.)	State Tax on Non-Homestead 5.1 Mills ($ cts.)	SPECIAL TAXES ($ cts.)	TOTAL TAXES ($ cts.)	PAID	WHEN PAID Month Day Year	Number of Receipt	March Settlement 1956 ($ cts.)	June Settlement 1956 ($ cts.)	Penalty ($ cts.)	November Settlement 1956 ($ cts.)	Penalty ($ cts.)	Collections to First Monday in January 1957 ($ cts.)	Penalty ($ cts.)	Delinquent on First Monday in January 1957 ($ cts.)	Total Delinquent Tax and Penalty ($ cts.)	REMARKS
1			4.190					38.56			38.56	PAID IN FULL	DEC 12 1956	1660						38.56	3.06		
2																							
3																							
4			2.60					57.78	1.34		54.12	PAID IN FULL	MAR 16 1956	4647		54.12							
5																							
6																							
7																							
8																							
9																							
10																							
11																							
12																							
13																							
14																							
15																							
16	BOUGHT FOR TAXES		.90					18.76	.46		18.72										18.72		
17																							
18			2.33					47.30	1.20		48.50	PAID IN FULL	FEB 6 1956	1720	48.50								
19																							
20																							
			4.190 .583 4.773					156.90	3.00		159.90				48.50	54.12				38.56	18.72		

Assessment Roll and Tax List of Real Property in the Town of Waldo, Cass County, Minnesota, for Taxes for the Year 1955.

Form 3CD (55) MILLS-DETO COMPANY, MINNEAPOLIS

*Indicate Type of Property: R - Residential, C - Commercial, I - Industrial, U - Utility, F - Farm

			DESCRIPTION OF PROPERTY								TRUE AND FULL VALUATIONS				ASSESSED VALUATIONS							
															RURAL		ALL OTHER					
IN WHOSE NAME ASSESSED	TO WHOM TRANSFERRED		SUBDIVISION	Sec. or Lot	Town or Block	Rng	Number of Acres of Land	No. School District	Indicate Homestead or No	Indicate Agricultural or No	* Indicate Type of Property	LAND Exclusive of Structures and Improvements	BUILDINGS and Other Structures	MACHINERY Permanently Attached to Real Estate	TOTAL True and Full Value	Homestead Up to $1,000 20%	Over $1,000 and Non-Homestead 33⅓%	Homestead Up to $1,000 25%	Over $1,000 and Non-Homestead 40%	MACHINERY Permanently Attached to Real Estate 33⅓%	TOTAL ASSESSED VALUE	Total Assessed Value as Equalized by the Board of Review	FINAL EQUALIZED VALUE
							Acres / 100ths					Dollars	Dollars	Dollars	Dollars	Dollars	Dollars	Dollars	Dollars	Dollars	Dollars	Dollars	Dollars
		1	NE¼ of NE¼	15	140	28		140															
		2	NW¼ of NE¼																				
John L. & Elizabeth Gaines		3	SW¼ of NE¼ Lot 2				25.72		140	140													
		4	SE¼ of NE¼																				
		5	Lot 1 lying E of C.A.H. #21				4.25		"	140													
"North Central" Area Council of Young Mens Christian Assoc.		6	NE¼ of NW¼ Lot 1 lying W. of C.H.R.R. & Lot 2				44.50		"	"													
" " "		7	NW¼ of NW¼				40		"	"													
" " "		8	SW¼ of NW¼				40		"	"													
" " "		9	SE¼ of NW¼				40		"	"													
		10																					
Fred B. & Lucie M. Kiesch		11	NE¼ of SW¼				40		140	"													
" " "		12	NW¼ of SW¼				40		"	"													
" " "		13	SW¼ of SW¼				40		"	"													
" " "		14	SE¼ of SW¼ Lot 4				28.95		140	"													
		15																					
		16	NE¼ of SE¼																				
North Central Area Council of Young Mens Christian Assoc.		17	NW¼ of SE¼ Lot 3				24		"	"													
		18	SW¼ of SE¼																				
		19	SE¼ of SE¼																				
		20																					
							370.40																

	VALUATIONS BY SCHOOL DISTRICTS AS EQUALIZED BY DEPARTMENT OF TAXATION						Tax including State Homestead	State Tax on Non-Homestead	SPECIAL TAXES	TOTAL TAXES		PAID	WHEN PAID	Number of Receipt	March Settlement 1956	June Settlement 1956	Penalty	November Settlement 1956	Penalty	Collections to First Monday in January 1957	Penalty	Delinquent on First Monday in January 1957	Total Delinquent Tax and Penalty	REMARKS
SOLD FOR TAXES	District No. ..... Rate ..... Mills	District No. 140 Rate 41.8 Mills	District No. ..... Rate ..... Mills	District No. 140 Rate 41.8 Mills	District No. ..... Rate ..... Mills	District No. ..... Rate ..... Mills	..... Mills	5.19 Mills					Month Day Year											
	Dollars	Dollars	Dollars	Dollars	Dollars	Dollars	$ cts.	$ cts.	$ cts.	$ cts.					$ cts.	$ cts.	$ cts.	$ cts.	$ cts.	$ cts.	$ cts.	$ cts.	$ cts.	
											1													
											2													
				430			95.88	2.22		98.10	3	2nd Half Paid 1st Half Paid	SEP 12 1956 AUG 6 1956	13944 10763				49.05 49.05	1.96				
											4													
	174						35.32	.90		36.22	5	2nd Half Paid 1st Half Paid	SEP 12 1956 AUG 6 1956	13944 10763				18.11 18.11	.73				
	67						13.60	.34		13.94	6	PAID IN FULL	MAY 31 1956											
	67						13.60	.34		13.94	7	PAID IN FULL	MAY 31 1956	13917		55.76								
	67						13.60	.34		13.94	8	PAID IN FULL	MAY 31 1956											
	67						13.60	.34		13.94	9	PAID IN FULL	MAY 31 1956											
											10													
	H 239						48.50			48.50	11	Balance Paid Part Paid	OCT 31 1956 MAY 31 1956											
	H 40						8.12			8.12	12	Balance Paid Part Paid	OCT 31 1956 MAY 31 1956	12831		50.00		48.62						
	H 40						8.12			8.12	13	Balance Paid Part Paid	OCT 31 1956 MAY 31 1956	15066										
	163						33.08	.42 .84		33.92	14	Balance Paid Part Paid	OCT 31 1956 MAY 31 1956											
											15													
											16													
	104						21.10	.54		21.64	17	PAID IN FULL	MAY 31 1956	12817		21.64								
											18													
											19													
											20													
	H 319			319			28.66																	
	709		430	1133			95.88	5.86		310.40						127.40		1838.00						
	1028			1452			304.54																	

Waldo Twp
Waldo Spring Brook
Farm Point
Sanders Addition

Assessment Roll and Tax List of Real Property in the Town of Wabedo

Form 5CD (55) BELLAIR-BETZ COMPANY, MINNEAPOLIS

*Indicate Type of Property: R - Residential, C - Commercial, I - Industrial, U - Utility, F - Farm

	IN WHOSE NAME ASSESSED	TO WHOM TRANSFERRED	DESCRIPTION OF PROPERTY: SUBDIVISION	Sec. or Lot	Town or Block	Rng	Number of Acres of Land (Acres / 100ths)	No. School District	Indicate Homestead Tax No.	Indicate Agricultural Tax No.	* Indicate Type of Property	TRUE AND FULL VALUATIONS: LAND Exclusive of Structures and Improvements (Dollars)	BUILDINGS and Other Structures (Dollars)	MACHINERY Permanently Attached to Real Estate (Dollars)	TOTAL True and Full Value (Dollars)	ASSESSED VALUATIONS: RURAL: Homestead Up to $4,000 20% (Dollars)	RURAL: Over $4,000 and Non-Homestead 33⅓% (Dollars)	ALL OTHER: Homestead Up to $4,000 25% (Dollars)	ALL OTHER: Over $4,000 and Non-Homestead 40% (Dollars)	MACHINERY Permanently Attached to Real Estate 33⅓% (Dollars)	TOTAL ASSESSED VALUE (Dollars)	Total Assessed Value to Equalize by the Board of Review (Dollars)	FINAL EQUALIZED VALUE (Dollars)
	Alfred F. Manicke		NE¼ of NE¼	16	140	28	40	112	No	Yes													
	State of Minnesota		NW¼ of NE¼																				
	State of Minnesota		SW¼ of NE¼																				
	Alfred F. Manicke		SE¼ of NE¼				40		"	"													
	State of Minnesota		NE¼ of NW¼																				
	State of Minnesota		NW¼ of NW¼																				
	George C. Hagen		W½ of SW¼ of NW¼				20		Yes	"													
	State of Minnesota		SE¼ of NW¼																				
	Arnold Ruth Bishop		E½ of SW¼ of NW¼				20		No	"													
	State of Minnesota		NE¼ of SW¼																				
	~~Thomas D. & Erma E. Whitman~~		NW¼ of SW¼				40		"	"													
	~~Thomas D. & Erma E. Whitman~~																						
	John Ekdahl, State of Minn.		SW¼ of SW¼				40		Yes	"													
			SE¼ of SW¼																				
	State of Minnesota		NE¼ of SE¼																				
	State of Minnesota		NW¼ of SE¼																				
	State of Minnesota		SW¼ of SE¼																				
	State of Minnesota		SE¼ of SE¼																				
							200																

	SOLD FOR TAXES	VALUATIONS BY SCHOOL DISTRICTS AS EQUALIZED BY DEPARTMENT OF TAXATION: District No. ..... Rate ..... Mills (Dollars)	District No. 112 Rate 93.5 Mills (Dollars)	District No. ..... Rate ..... Mills (Dollars)	District No. ..... Rate ..... Mills (Dollars)	District No. ..... Rate ..... Mills (Dollars)	District No. ..... Rate ..... Mills (Dollars)	Tax including State Homestead ..... Mills ($ cts.)	State Tax on Non-Homestead 5.1 Mills ($ cts.)	SPECIAL TAXES ($ cts.)	TOTAL TAXES ($ cts.)		PAID	WHEN PAID Month Day Year	Number of Receipt	March Settlement 1956 ($ cts.)	June Settlement 1956 ($ cts.)	Penalty ($ cts.)	November Settlement 1956 ($ cts.)	Penalty ($ cts.)	Collections to First Monday in January 1957 ($ cts.)	Penalty ($ cts.)	Delinquent as First Monday in January 1957 ($ cts.)	Total Delinquent Tax and Penalty ($ cts.)	REMARKS
1			80					16 24	4 87		16 66	1					16 66								
2												2													
3												3													
4			80					16 24	4 87		16 66	4	PAID IN FULL	MAY 31 1956	12832		16 66								
5												5													
6												6													
7												7													
8		H 24						4 88			4 88	8	1st Half Paid	DEC 3 1956 / MAY 31 1956	14434 / 10 58		2 44		2 44						
9												9													
10			67					13 60	34		13 94	10	PAID IN FULL	MAY 31 1956	12833		13 94								
11												11													
12	SOLD FOR TAXES		113					22 94	58		23 51	12	Cancelled by chap. 374 Laws 1941	6-5-56								23 51	25 87		
13			H 68					13 80			13 80	13	1st Half Paid	MAY 31 1956	7260		6 90								6.90 Cancelled
14												14													
15												15													
16												16													
17												17													
18												18													
19												19													
20												20													
			H 92					87 70	1 76		89 46						56 60		2 74				23 51		6.90 canc
			3 40																						
			4 32																						

Wabedo Pass

Wabedo Springs

Long Point

Sanders Addition

Assessment Roll and Tax List of Real Property in the Town of Waloda, Cass County, Minnesota, for Taxes for the Year 1955.

Form 5CD (55) HILLSON-GUTHE COMPANY, MINNEAPOLIS

*Indicate Type of Property: R - Residential, C - Commercial, I - Industrial, U - Utility, F - Farm

	IN WHOSE NAME ASSESSED	TO WHOM TRANSFERRED	DESCRIPTION OF PROPERTY: SUBDIVISION	Sec. or Lot	Town or Block	Rng.	Number of Acres of Land (Acres)	(100ths)	No. School District	Indicate Homestead Yes or No	Indicate Agricultural Yes or No	*Indicate Type of Property	TRUE AND FULL VALUATIONS: LAND Exclusive of Structures and Improvements (Dollars)	BUILDINGS and Other Structures (Dollars)	MACHINERY Permanently Attached to Real Estate (Dollars)	TOTAL True and Full Value (Dollars)	ASSESSED VALUATIONS: RURAL: Homestead Up to $4,000 20%	RURAL: Over $4,000 and Non-Homestead 33⅓%	ALL OTHER: Homestead Up to $3,000 25%	ALL OTHER: Over $4,000 and Non-Homestead 40%	MACHINERY Permanently Attached to Real Estate 33⅓%	TOTAL ASSESSED VALUE (Dollars)	Total Assessed Value as Equalized by the Board of Review (Dollars)	FINAL EQUALIZED VALUE (Dollars)
	State of Minnesota																							
	~~Rodell Park N Homes~~																							
	~~Henry J. Hansen~~		1 NE¼ of NE¼				17.14025			Un														
	Christene C. Miller		2 NW¼ of NE¼ Lot 1				37.50			No	No													
	Geo. C. + Anna C. Hagen		3 NW¼ of Lot 3 less 1 acre. SW¼ of NE¼				14			No	Yes													
	Al Sturm		4 SE¼ of NE¼				40			Yes	"													
	Alex L. Ralfe		5 11.215 ft. of 400 ft of Lot 2				4			No	"													
	Brenton Bus. Inc.		6 66 rods of E½ of Lot 2 NE¼ of NW¼				1			"	"													
	Al Sturm		7 2.175 ft of Lot 2 NW¼ of NW¼				7			"	"													
			8 11.61 ft of S 400 ft of Lot 2 SW¼ of NW¼				1			"	"													
			9 SE¼ of NW¼																					
	Martha A. Hoe		10 Westerly 1/2 of N½ of Lot 2				1			"	"													
			11 NE¼ of SW¼																					
			12 NW¼ of SW¼																					
			13 SW¼ of SW¼																					
	Lester J. Brooks		14 150 ft x 2 rods Lot 4 SE¼ of SW¼ of Sec 4				50			No	"													
	Emily J. Proper + Mary N. Ellison		15 1/2 of Lot 4 less 150 ft x 2 rods Sec 4 SE¼ of SW¼ Sec 4 less 2 acres to Proper				15.56			Yes	"													
	Geo. C. + Anna C. Hagen		16 NE¼ of SE¼				40			"	"													
	Brenton Bus. Inc.		17 NW¼ of SE¼ Lot 3				49.50			No	"													
	Louise L. Hart		18 W½ of Lot 4 SW¼ of SE¼				16			"	"													
	Otto George + Anna L. Eckdahl		19 SE¼ of SE¼ Lot 5				18.75			"	"													
	~~Robert M.~~ Jean L. Proper		20 2 acs. of E½ of Lot 4				2			Yes	"													
							249.00																	

	VALUATIONS BY SCHOOL DISTRICTS AS EQUALIZED BY DEPARTMENT OF TAXATION: District No. ..... Rate ..... Mills	District No. ..... Rate ..... Mills	District No. ..... Rate ..... Mills	District No. ..... Rate ..... Mills	District No. ..... Rate ..... Mills	District No. ..... Rate ..... Mills	Tax including State Homestead ..... Mills	State Tax on Non-Homestead ..... Mills	SPECIAL TAXES	TOTAL TAXES		PAID	WHEN PAID (Month Day Year)	Number of Receipt	March Settlement 1956	June Settlement 1956	Penalty	November Settlement 1956	Penalty	Collections to First Monday in January 1957	Penalty	Delinquent as First Monday in January 1957	Total Delinquent Tax and Penalty	REMARKS
	Dollars	Dollars	Dollars	Dollars	Dollars	Dollars	$ cts.	$ cts.	$ cts.	$ cts.					$ cts.	$ cts.	$ cts.	$ cts.	$ cts.	$ cts.	$ cts.	$ cts.	$ cts.	
1											1													
2				H 215 / 292			11306	150		11456	2	Balance Paid / Part Paid	OCT 31 1956 / MAY 31 1956	15185 / 12839		57.50		57.06						
3		170					3450	88		3538	3	PAID IN FULL / 2nd Half Paid	MAY 31 1956 / OCT 3 1956	12646 / 14404		25.38								
4		H 192					3848			3848	4	1st Half Paid	MAY 31 1956	7058		19.48		19.49						
5		190					3856	98		3954	5	PAID IN FULL / 2nd Half Paid	MAY 31 1956 / OCT 27 1956	12830 / 15059		39.54								
6		60					1218	32		1250	6	1st Half Paid	MAY 31 1956	7027		6.25		6.25						
7		345					7022	178		7180	7	PAID IN FULL	MAR 23 1956	5189		71.80								
8		10					202	06		208	8	PAID IN FULL	MAY 31 1956	12834		2.08								
9											9													
10		127					2578	66		2644	10	PAID IN FULL	MAR 26 1956	4717		26.44								
11											11													
12											12													
13											13													
14		60					1218	32		1250	14	PAID IN FULL	MAY 31 1956	3138		12.50								
15		H 118					2396			2396	15	PAID IN FULL	MAY 31 1956	12839		23.96								
16		H 56					1136			1136	16	2nd Half Paid / 1st Half Paid	OCT 3 1956 / MAY 31 1956	14404 / 7058		5.68		5.68						
17		250					5074	130		5204	17	PAID IN FULL	MAR 23 1956	5189		52.04								
18		797					16178	306 / 412		16590	18	Balance Paid / Part Paid	OCT 31 1956 / MAY 31 1956	15190 / 12839		85.90		80.00						
19		125					2538	64		2602	19	2nd Half Paid / 1st Half Paid	OCT 31 1956 / MAY 31 1956	14797 / 7060		13.01		13.01						
20		H 188					3816			3816	20	2nd Half Paid / 1st Half Paid	SEP 19 1956 / MAY 31 1956	13725 / 12836		19.08		19.08						
		H 584		H 215 769			5460																	
		2134		292 2446			11306	1256		67122						470.65		200.57						
		2718		5011 3197			15866																	

Waloda Pass

Waloda Spring Farm Point

Wanders Addition

Assessment Roll and Tax List of Real Property in the Town of Wabedo, Cass County, Minnesota, for Taxes for the Year 1955.

Form 5CD (55) MILLER-DATA COMPANY, MINNEAPOLIS

*Indicate Type of Property: R-Residential, C-Commercial, I-Industrial, U-Utility, F-Farm

	IN WHOSE NAME ASSESSED	TO WHOM TRANSFERRED	DESCRIPTION OF PROPERTY: SUBDIVISION	Sec. or Lot	Town or Block	Rng.	Number of Acres of Land: Acres	100ths	No. School District	Indicate Homestead Yes or No	Indicate Agricultural Yes or No	*Indicate Type of Property	TRUE AND FULL VALUATIONS: LAND Exclusive of Structures and Improvements (Dollars)	BUILDINGS and Other Structures (Dollars)	MACHINERY Permanently Attached to Real Estate (Dollars)	TOTAL True and Full Value (Dollars)	ASSESSED VALUATIONS: RURAL: Homestead Up to $4,000 20% (Dollars)	RURAL: Over $4,000 and Non-Homestead 33⅓% (Dollars)	ALL OTHER: Homestead Up to $4,000 25% (Dollars)	ALL OTHER: Over $4,000 and Non-Homestead 40% (Dollars)	MACHINERY Permanently Attached to Real Estate 33⅓% (Dollars)	TOTAL ASSESSED VALUE (Dollars)	Total Assessed Value as Equalized by the Board of Review (Dollars)	FINAL EQUALIZED VALUE (Dollars)
1			NE¼ of NE¼	16	140	28			UR															
2			NW¼ of NE¼																					
3			SW¼ of NE¼																					
4			SE¼ of NE¼																					
5																								
6			NE¼ of NW¼																					
7			NW¼ of NW¼																					
8			SW¼ of NW¼																					
9			SE¼ of NW¼																					
10																								
11			NE¼ of SW¼																					
12			NW¼ of SW¼																					
13	Nawillus Land Co.		SW¼ of SW¼ Lot 3				12			RO	49													
14	~~Pelham J. & Rosemarie C. Johnson~~		SE¼ of SW¼ Lot 2				11	25		"	"													
15	~~Delia F. Wallwin~~		E. 1577' of Lot 1							"	"													
16			NE¼ of SE¼																					
17			NW¼ of SE¼																					
18	Nawillus Land Co.		SW¼ of SE¼ Lot 1 less E. 1574'				27			"	"													
19			SE¼ of SE¼																					
20																								
							56	25																

	SOLD FOR TAXES	VALUATIONS BY SCHOOL DISTRICTS AS EQUALIZED BY DEPARTMENT OF TAXATION: District No. ..... Rate ..... Mills (Dollars)	District No. 11 Rate 34 Mills (Dollars)	District No. ..... Rate ..... Mills (Dollars)	District No. ..... Rate ..... Mills (Dollars)	District No. ..... Rate ..... Mills (Dollars)	District No. ..... Rate ..... Mills (Dollars)	Tax including State Homestead ..... Mills ($ cts.)	State Tax on Non-Homestead 5.17 ..... Mills ($ cts.)	SPECIAL TAXES ($ cts.)	TOTAL TAXES ($ cts.)	PAID	WHEN PAID: Month Day Year	Number of Receipt	March Settlement 1956 ($ cts.)	June Settlement 1956 ($ cts.)	Penalty ($ cts.)	November Settlement 1956 ($ cts.)	Penalty ($ cts.)	Collections to First Monday in January 1957 ($ cts.)	Penalty ($ cts.)	Delinquent on First Monday in January 1957 ($ cts.)	Total Delinquent Tax and Penalty ($ cts.)	REMARKS
1																								
2																								
3																								
4																								
5																								
6																								
7																								
8																								
9																								
10																								
11																								
12																								
13	SOLD FOR TAXES	60						12.18	3.50		12.50											12.50		
14	SOLD FOR TAXES	75						15.00	3.8		15.60											15.60		
15		67						13.60	3.4		13.94	PAID IN FULL	MAY 31 1956	12841		13.94								
16																								
17																								
18	SOLD FOR TAXES	135						27.40	3.50		28.10	Part Paid	AUG 25 1956	13853				14.30	.70			13.80		
19																								
20																								
		337						68.40	1.74		70.14					13.94		14.30				41.90		

Assessment Roll and Tax List of Real Property in the Town of Wabedo, Cass County, Minnesota, for Taxes for the Year 1955.

Form 5CD (55) MILLER-DUTTON COMPANY, MINNEAPOLIS

*Indicate Type of Property: R-Residential, C-Commercial, I-Industrial, U-Utility, F-Farm

	IN WHOSE NAME ASSESSED	TO WHOM TRANSFERRED		DESCRIPTION OF PROPERTY: SUBDIVISION	Sec. or Lot	Town. or Block	Rng	Number of Acres of Land: Acres	100ths	No. School District	Indicates Homestead Tax or No	Indicates Agricultural Tax or No	*Indicates Type of Property	TRUE AND FULL VALUATIONS: LAND Exclusive of Structures and Improvements (Dollars)	BUILDINGS and Other Structures (Dollars)	MACHINERY Permanently Attached to Real Estate (Dollars)	TOTAL True and Full Value (Dollars)	ASSESSED VALUATIONS: RURAL: Homestead Up to $1,000 20% (Dollars)	RURAL: Over $4,000 and Non-Homestead 33⅓% (Dollars)	ALL OTHER: Homestead Up to $1,000 25% (Dollars)	ALL OTHER: Over $4,000 and Non-Homestead 40% (Dollars)	MACHINERY Permanently Attached to Real Estate 33⅓% (Dollars)	TOTAL ASSESSED VALUE (Dollars)	Total Assessed Value as Equalized by the Board of Review (Dollars)	FINAL EQUALIZED VALUE (Dollars)
	Albert Hughes		1	NE¼ of NE¼ Lot 2	19	140	26	33	25	Un	No	Ag													
	State of Minnesota		2	NW¼ of NE¼																					
	State of Minnesota		3	SW¼ of NE¼																					
	William L Lisky		4	SE¼ of NE¼ Lot 1				34		"	"														
			5																						
	Nauellus Land Co.		6	NE¼ of NW¼				40		"	"														
	" "		7	NW¼ of NW¼ Lot 3				32.12		"	"														
	" "		8	SW¼ of NW¼ Lot 4				32.14		"	"														
	M. L. Johnson		9	SE¼ of NW¼				40		"	"														
			10																						
	" "		11	NE¼ of SW¼				40		"	"														
	State of Minnesota		12	NW¼ of SW¼ Lot 5																					
	Erick + Karin Wikstrom		13	SW¼ of SW¼ Lot 6				31.88		Yes	"														
	Adolph + Alma Nelson		14	SE¼ of SW¼				40		"	"														
	Otto + Olga Zimmermann		15	7.34 ac of Lot 7						No	"	"													
	W. A. Clark		16	NE¼ of SE¼ (see for lot 7 NW¼ of Sec.)				16		Yes	"														
	" "		17	NW¼ of SE¼				40		No	"														
	Adolph + Alma Nelson		18	SW¼ of SE¼ Lot 7 less 7.34 ac.				36		No / Yes	No														
	W. A. Clark		19	SE¼ of SE¼ Lot 8				32.50		No / Yes	No														
	Wm. L. Lisky		20	Strip off the N 1/2 of the W 1/2 of SW¼ of Sec. 19 T 140 R 26				24		No	Yes			99 acres of assessed [illegible]										70	
								464.79																	

Cass County, Minnesota, for Taxes for the Year 1955.

	SOLD FOR TAXES	VALUATIONS BY SCHOOL DISTRICTS AS EQUALIZED BY DEPARTMENT OF TAXATION: District No. ..... Rate ..... Mills (Dollars)	District No. ..... Rate ..... Mills (Dollars)	District No. ..... Rate ..... Mills (Dollars)	District No. ..... Rate ..... Mills (Dollars)	District No. ..... Rate ..... Mills (Dollars)	Tax including State Homestead ..... Mills ($ cts.)	State Tax on Non-Homestead ..... Mills ($ cts.)	SPECIAL TAXES ($ cts.)	TOTAL TAXES ($ cts.)		PAID	WHEN PAID (Month Day Year)	Number of Receipt	March Settlement 1956 ($ cts.)	June Settlement 1956 ($ cts.)	Penalty ($ cts.)	November Settlement 1956 ($ cts.)	Penalty ($ cts.)	Collections to First Monday in January 1957 ($ cts.)	Penalty ($ cts.)	Delinquent on First Monday in January 1957 ($ cts.)	Total Delinquent Tax and Penalty ($ cts.)	REMARKS
1		132					26 80	68		27 48	1	PAID IN FULL	MAY 31 1956	12843		27 48								
2											2													
3											3													
4		108					21 42	56		22 98	4	PAID IN FULL	MAY 31 1956	12848		22 98								
5											5													
6	SOLD FOR TAXES	90					18 26	46		18 72	6											18 72		
7	SOLD FOR TAXES	128					25 98	66		26 64	7											26 64		
8	SOLD FOR TAXES	128					25 98	66		26 64	8											26 64		
9		90					18 26	46		18 72	9	PAID IN FULL	APR 16 1956	5708		18 72								
10											10													
11		90					18 26	46		18 72	11	PAID IN FULL	MAY 31 1956	12842		18 72								
12											12													
13		H 146					29 64			29 64	13	PAID IN FULL	MAY 31 1956	12845		29 64								
14		H 56					11 36			11 36	14	PAID IN FULL	MAY 31 1956	12846		11 36								
15		67					13 60	34		13 94	15	PAID IN FULL	APR 13 1956	4798		13 94								
16		H 18					3 66			3 66	16	2nd Half Paid 1st Half Paid	AUG 16 1956 MAY 31 1956	15870 12844		1 83	1 83							
17		170					34 50	88		35 38	17	2nd Half Paid 1st Half Paid	OCT 31 1956 MAY 31 1956	15872 12847		17 69	17 69							
18				* 197 } 11.7 } 11.7 * 126 } 150 } 13.4			49 44	60		50 54	18	PAID IN FULL 2nd Half Paid	MAY 31 1956 AUG 16 1956	12846 15871		50 54								
19							61 54	78		62 32	19	1st Half Paid	MAY 31 1956	12844		31 16	31 16							
20		96					15 42	40		15 82	20	PAID IN FULL	MAY 31 1956	12849		15 82								
		H 220		* 293 : 453			262 64																	
		1099		367 : 1346			111 48	6 94		382 06						259 38		50 68				72 00		
		1299		500 : 1799			374 12																	

Wabedo Page
Wabedo Springs Town Point
Sanders Addition

Assessment Roll and Tax List of Real Property in the Town of Wabedo, Cass County, Minnesota, for Taxes for the Year 1955.

*Indicate Type of Property: R-Residential, C-Commercial, I-Industrial, U-Utility, F-Farm

Form 5CD (55) WILLIS-GUTE COMPANY, MINNEAPOLIS

	IN WHOSE NAME ASSESSED	TO WHOM TRANSFERRED	DESCRIPTION OF PROPERTY: SUBDIVISION	Sec. or Lot	Town or Block	Reg.	Number of Acres of Land: Acres	100ths	No. School District	Indicate Insurance Tax	Indicate Agricultural Tax	Indicate Type of Property	TRUE AND FULL VALUATIONS: LAND Exclusive of Structures and Improvements	BUILDINGS and Other Structures	MACHINERY Permanently Attached to Real Estate	TOTAL True and Full Value	ASSESSED VALUATIONS: RURAL: Homestead Up to $4,000 20%	Over $4,000 and Non-Homestead 33⅓%	ALL OTHER: Homestead Up to $4,000 25%	Over $4,000 and Non-Homestead 40%	MACHINERY Permanently Attached to Real Estate 33⅓%	TOTAL ASSESSED VALUE	Total Assessed Value as Equalized by the Board of Review	FINAL EQUALIZED VALUE	REMARKS
							Acres	100ths					Dollars	Dollars	Dollars	Dollars	Dollars	Dollars	Dollars	Dollars	Dollars	Dollars	Dollars	Dollars	
1	I. R. E. Hedges		NE¼ of NE¼ Lot 1 20.14 acs.				37.75	Un		No	Yes												)		
2	Orell O. + Ruth M. Bishop		1.50 rd. W 500 rd. of Lot 2 + 79.50 rd. W of E 2 NW¼ of NE¼ 30 A. (15 A.)				2.30				"			Homestead for 1955 Tax Town Board									2.18		
3	Chester H. + Eugene Schmidt		S½ of NE¼ of NE¼ (except 1.75 rd. W 500 rd. of Lot 2) + NW¼ of NE¼ (except 30 A. of E 79.50 rd. of W 79.50 rd. of E 159 rd. of NE¼ of NE¼)				6.15				Yes														
4	State of Minnesota		SE¼ of NE¼																						
5	Mae + James T. Scott		475' of E 1/2 of E 1/2 of Hy. #44 + Before Sale of Lot 2							No	Yes	No													
6	James T. + Mae Scott		Lot 3 less S 300' + less S 300' of E 1/2 of E 1/2 of Lot 2 less Hy. Right of Way							No	Yes														
7	Melvin Wacker + Edward H. Schlueter	Trustees	NE¼ of NW¼ of N. West of Hy. #64 (N 100 rd. of Lots 5 + 6 W of N Hy. #64)							"	"														
8	U. R. + Marion M. Fetterer + Fetterer Estate per Inc. E. R. + James E. Fetterer		SW¼ of NW¼ Lot 5 less W 300'				16.40			No	Yes	No													
9	Erick L. + Margaret E. Forss		SE¼ of NW¼ Lot 4 less 18.25 acs.				18			No	Yes														
10	Leon L. Smythe		4.25 acs. of Lot 4				4.25			"	"														
11	Walter L. + Dorothy Thompson + Fetterer Estate per Inc.		NE¼ of SW¼				40			"	"														
12	E. R. + James E. Fetterer		NW¼ of SW¼ N of Hy. less W 300'				12			Yes	"														
13	~~Fiorge H. + Laura Mae Defuce~~ ~~F. H. Defuce Estate~~		SW¼ of SW¼ Lot 6				37.50			No	"														
14	State of Minnesota		SE¼ of SW¼ Lot 7																						
15	~~Ofelia R. + Laura Mae Defuce~~ ~~F. H. Defuce Estate~~		NW¼ of SW¼ S of Hy.				38			"	"														
16	State of Minnesota		NE¼ of SE¼																						
17	State of Minnesota		NW¼ of SE¼																						
18	State of Minnesota		SW¼ of SE¼ Lot 8																						
19	State of Minnesota		SE¼ of SE¼																						
20	Kenneth C. + Phyllis H. A. Riley		N. 9 acs. of Lot 4 + 2.200' of N. 350' of Lot 4 of SW¼ of SE¼ (per Inc. Hy. #64)				9.70			No	Yes														
	Jean C. Fryer		Part of Lot Lot 3																						

	SOLD FOR TAXES	VALUATIONS BY SCHOOL DISTRICTS AS EQUALIZED BY DEPARTMENT OF TAXATION: District No. ..... Rate ..... Mills	District No. ..... Rate ..... Mills	District No. ..... Rate ..... Mills	District No. ..... Rate ..... Mills	District No. ..... Rate ..... Mills	District No. ..... Rate ..... Mills	Tax including State Homestead ..... Mills	State Tax on Non-Homestead 617 Mills	SPECIAL TAXES	TOTAL TAXES		PAID	WHEN PAID	Number of Receipt	March Settlement 1956	June Settlement 1956	Penalty	November Settlement 1956	Penalty	Collections to First Monday in January 1957	Penalty	Delinquent on First Monday in January 1957	Total Delinquent Tax and Penalty	REMARKS
		Dollars	Dollars	Dollars	Dollars	Dollars	Dollars		$ cts.	$ cts.	$ cts.			Month Day Year		$ cts.	$ cts.	$ cts.	$ cts.	$ cts.	$ cts.	$ cts.	$ cts.	$ cts.	
1			152					3086	78		3164	1	PAID IN FULL	MAY 31 1956	12855		3164								
2			H 218					4424			4424	2	PAID IN FULL	APR 16 1956	5713		4424								
3			H 332 / 133	106				9438	68		9506	3	PAID IN FULL	MAY 31 1956	7547		9506								
4												4													
5					H 172 / 80	1.40		5520	41		5602	5	2nd Half Paid / 1st Half Paid	SEP 7 1956 / MAY 31 1956	13412 / 12860		2831		2831						
6	Dan Kleinow 880 / Hoff 140		520				Dan K 880	66.78 / 38.58 / 1054	41 / 1.38 / 26	68.78 / 39.96 / 1080		6	Balance Paid / Part Paid	OCT 31 1956 / MAY 31 1956	14657 / 12564		1080		1977						
7			113					2244	58		2302	7	Balance Paid	SEP 17 1956	13769		1210		1152						
8					H 216 / 650	1.40		19310	336		19646	8	2nd Half Paid / 1st Half Paid	OCT 25 1956 / MAY 31 1956	14851 / 12851		9823		9823						
9			173					3512	90		3602	9	PAID IN FULL	MAY 31 1956	12863		3602								
10	PAID FOR TAXES		125					2538	64		2602	10											2602		
11			80					1624	42		1666	11	PAID IN FULL	MAY 29 1956	6852		1666								
12			H 24					488			488	12	2nd Half Paid / 1st Half Paid	OCT 25 1956 / MAY 31 1956	14851 / 12851		244		244						
13			206					4182	106		4288	13	2nd Half Paid / 1st Half Paid	OCT 31 1956 / MAY 31 1956	15146 / 12849		2144		2144						
14												14													
15			65					1320	34		1354	15	2nd Half Paid / 1st Half Paid	OCT 31 1956 / MAY 31 1956	15146 / 12849		677		677						
16												16													
17												17													
18												18													
19												19													
20			H 217 / 400					12524	206		17730	20	2nd Half Paid / 1st Half Paid	OCT 31 1956 / MAY 31 1956	15564 / 12852		6365		6365						
			H 191 / 1941 / 2756		H 388 / 1119 / 72 / 2691 / 1118 / 3416			55984 / 24130 / 89114	1392		84506						54491		25213				2602		

Wabedo Plats

Wabedo Spring Grove Iona Point

Hendees Addition

Assessment Roll and Tax List of Real Property in the Town of Wabedo, Cass County, Minnesota, for Taxes for the Year 1955.

Form 5CD (35) 200,000—12-1-55 (OFFICIAL) ADDRESS PUBLIC

*Indicate Type of Property: R-Residential, C-Commercial, I-Industrial, U-Utility, F-Farm

	IN WHOSE NAME ASSESSED	TO WHOM TRANSFERRED	DESCRIPTION OF PROPERTY: SUBDIVISION	Sec. or Lot	Town or Block	Rng.	Number of Acres of Land (Acres / 100ths)	No. School District	Indicate Homestead Tax No.	Indicate Agricultural Tax No.	*Indicate Type of Property	TRUE AND FULL VALUATIONS: LAND Exclusive of Structures and Improvements (Dollars)	BUILDINGS and Other Structures (Dollars)	MACHINERY Permanently Attached to Real Estate (Dollars)	TOTAL True and Full Value (Dollars)	ASSESSED VALUATIONS: RURAL: Homestead Up to $4,000 20% (Dollars)	RURAL: Over $4,000 and Non-Homestead 33⅓% (Dollars)	ALL OTHER: Homestead Up to $4,000 25% (Dollars)	ALL OTHER: Over $4,000 and Non-Homestead 40% (Dollars)	MACHINERY Permanently Attached to Real Estate 33⅓% (Dollars)	TOTAL ASSESSED VALUE (Dollars)	Total Assessed Value as Equalized by the Board of Review (Dollars)	FINAL EQUALIZED VALUE (Dollars)
1	W. J. & Fayne Scott		S 300' of Lot 3 Block 100' NE¼ of NE¼ of S 50'	20	140	28		Rm	110	4a													
2			NW¼ of NE¼																				
3	Ancel C. & Ruth Bishop		W 100' of S 50' of Lot 2 ~~SW¼ of SE¼~~																				
4			SE¼ of NE¼																				
5	Fred & Clotilde S. VanRhuenon		S 300' of 11.400' of Lot 3																				
6			NE¼ of NW¼																				
7			NW¼ of NW¼																				
8			SW¼ of NW¼																				
9			SE¼ of NW¼																				
10	Melvin & Elvira Wacker		E 100' of W 300' of Lot 54 E 100' of W 300' of NW¼ of SW¼ N of Lt. Hy. #14																				
11			NE¼ of SW¼																				
12			NW¼ of SW¼																				
13			SW¼ of SW¼																				
14			SE¼ of SW¼																				
15	Edward H. & Elsie Schlaudecoff		E 100' of W 300' of Lot 54 E 100' of W 300' of NW¼ of SW¼ N of Lt Hy. #14																				
16			NE¼ of SE¼																				
17			NW¼ of SE¼																				
18			SW¼ of SE¼																				
19			SE¼ of SE¼																				
20																							

VALUATIONS BY SCHOOL DISTRICTS AS EQUALIZED BY DEPARTMENT OF TAXATION

	SOLD FOR TAXES (Dollars)	District No. ..... Rate ..... Mills (Dollars)	District No. Mary Rate 42 Mills	District No. ..... Rate ..... Mills	District No. ..... Rate ..... Mills	District No. ..... Rate ..... Mills	District No. ..... Rate ..... Mills	Tax including State Homestead ..... Mills ($ cts.)	State Tax on Non-Homestead 5.19 ..... Mills ($ cts.)	SPECIAL TAXES ($ cts.)	TOTAL TAXES ($ cts.)		PAID	WHEN PAID Month Day Year	Number of Receipt	March Settlement 1956 ($ cts.)	June Settlement 1956 ($ cts.)	Penalty ($ cts.)	November Settlement 1956 ($ cts.)	Penalty ($ cts.)	Collections to First Monday in January 1957 ($ cts.)	Penalty ($ cts.)	Delinquent as First Monday in January 1957 ($ cts.)	Total Delinquent Tax and Penalty ($ cts.)	REMARKS
1			220					4466	114		4580	1	PAID IN FULL	MAY 31 1956	12856		4580								All pg. 22 Lines 6
2												2													
3												3													
4												4													
5												5													
6												6													
7												7													
8												8													
9												9													
10												10													
11												11													
12												12													
13												13													
14												14													
15												15													
16												16													
17												17													
18												18													
19												19													
20												20													
			220					4466	114		4580						4580								

Wabedo Pass

Wabedo Springs

Long Point

Sanders Addition

Assessment Roll and Tax List of Real Property in the Town of Wabedo, Cass County, Minnesota, for Taxes for the Year 1955.

Form 5CD (15) BUSINESS FORMS, MINNEAPOLIS

*Indicate Type of Property: R-Residential, C-Commercial, I-Industrial, U-Utility, F-Farm

	IN WHOSE NAME ASSESSED	TO WHOM TRANSFERRED		DESCRIPTION OF PROPERTY: SUBDIVISION	Sec. or Lot	Town. or Block	Rng	Number of Acres of Land (Acres)	(100ths)	No. School District	Indicate Homestead Tax or No	Indicate Agricultural Tax or No	*Indicate Type of Property	TRUE AND FULL VALUATIONS: LAND Exclusive of Structures and Improvements (Dollars)	BUILDINGS and Other Structures (Dollars)	MACHINERY Permanently Attached to Real Estate (Dollars)	TOTAL True and Full Value (Dollars)	ASSESSED VALUATIONS: RURAL: Homestead Up to $4,000 20% (Dollars)	RURAL: Over $4,000 and Non-Homestead 33⅓% (Dollars)	ALL OTHER: Homestead Up to $4,000 25% (Dollars)	ALL OTHER: Over $4,000 and Non-Homestead 40% (Dollars)	MACHINERY Permanently Attached to Real Estate 33⅓% (Dollars)	TOTAL ASSESSED VALUE (Dollars)	Total Assessed Value as Equalized by the Board of Review (Dollars)	FINAL EQUALIZED VALUE (Dollars)
	State of Minnesota		1	NE¼ of NE¼	21	140	25																		
	State of Minnesota		2	NW¼ of NE¼																					
	Edward E. & Olga M. Eggeley		3	SW¼ of NE¼ Lot 2				38.25			no	no													
	~~Chas. Lee Hagelberg~~ Chauncey S. & Helen M. Stolsonds		4	SE¼ of NE¼ Lot 1				39.70			no	yes													
	Oscar T. & Cecilia G. Hagelberg		5	E.150' of Lot 3							"	"													
	State of Minnesota		6	NE¼ of NW¼																					
	State of Minnesota		7	NW¼ of NW¼																					
	James T. & Mae Winfield Jr. & Wayne Scott		8	SW¼ of NW¼ Lot 4				39.80			no	"													
	Winfield J. Scott		9	Lot 3 less W. 300' & less E. 150' SE¼ of NW¼				25.50			"	"													
	Mabel S. & Frank J. Hunt		10	W. 300' of Lot 3				7.50			"	"													
			11	NE¼ of SW¼																					
	Janet L. Oakes & Martin Marsh		12	NW¼ of SW¼ Lot 5				27			"	"													
	" " "		13	SW¼ of SW¼ Lot 6				35.10			"	"													
			14	SE¼ of SW¼																					
	State of Minnesota		15	Lot 9																					
	Nels & Madge B. Christian		16	NE¼ of SE¼ N½ of Lot 7				26.15			yes	"													
	Julianne Cramer		17	NW¼ of SE¼ S½ of Lot 7				26.15			no	"													
	J. H. Jensen Mabel Jensen		18	SW¼ of SE¼ Lot 8 less S. 100'				41.75			"	"													
	State of Minnesota		19	SE¼ of SE¼																					
	B. E. Holman		20	S. 100' of Lot 7							"	"													
								396.90																	

Cass County, Minnesota, for Taxes for the Year 1955.

	SOLD FOR TAXES	VALUATIONS BY SCHOOL DISTRICTS AS EQUALIZED BY DEPARTMENT OF TAXATION: District No. ..... Rate ..... Mills (Dollars)	District No. 2-4 Rate 22.2 Mills (Dollars)	District No. ..... Rate ..... Mills (Dollars)	District No. 2-4 Rate 22.2 Mills (Dollars)	District No. ..... Rate ..... Mills (Dollars)	District No. ..... Rate ..... Mills (Dollars)	Tax including State Homestead (Dollars)	State Tax on Non-Homestead 5.17 Mills (Cents)	SPECIAL TAXES ($ cts.)	TOTAL TAXES ($ cts.)		PAID	WHEN PAID (Month Day Year)	Number of Receipt	March Settlement 1956 ($ cts.)	June Settlement 1956 ($ cts.)	Penalty ($ cts.)	November Settlement 1956 ($ cts.)	Penalty ($ cts.)	Collections to First Monday in January 1957 ($ cts.)	Penalty ($ cts.)	Delinquent on First Monday in January 1957 ($ cts.)	Total Delinquent Tax and Penalty ($ cts.)	REMARKS
1												1													
2												2													
3				N 12.7 173				66.22	88		67.10	3											67.10	67.38	
4		160						32.48	84		33.30	4	PAID IN FULL	MAY 31 1956	12867		33.30								
5		97						19.68	50		20.18	5	PAID IN FULL	MAY 31 1956	12864		20.18								
6												6													
7												7													
8		106						21.52	54		22.06	8	PAID IN FULL	MAY 31 1956	12861		22.06								
9		104						21.10	54		21.64	9	PAID IN FULL	MAY 31 1956	12856		21.64								
10		140						38.56	98		39.54	10	Balance Paid Part Paid	OCT 31 1956 MAY 31 1956	15184 12865		21.00		18.54						
11												11													
12		108						21.92	56		22.48	12	PAID IN FULL	OCT 24 1956	14835				51.62	1.81					
13		140						28.42	72		29.14	13	PAID IN FULL	OCT 24 1956											
14												14													
15												15													
16		N 187						37.46			37.46	16	PAID IN FULL	MAY 31 1956	12797		37.46								
17		104						21.10	54		21.64	17	PAID IN FULL	AUG 6 1956	10764				21.64	32					
18		208						42.22	108		43.30	18	PAID IN FULL	MAY 31 1956	12866		43.30								
19												19													
20		33						6.70	16		6.86	20	2nd Half Paid 1st Half Paid	OCT 31 1956 MAY 31 1956	15181 12748		3.43		3.43						
		N 187 1.25 1437		N 12.7 173 29.24 41.74	314 1420 1734			291.66 66.22 357.88	782		365.20						202.87		95.23				67.10		

Assessment Roll and Tax List of Real Property in the Town of Wahedo, Cass County, Minnesota, for Taxes for the Year 1955.

Form 5CD (55) WILLIAM-BANTA COMPANY, MINNEAPOLIS

*Indicate Type of Property: R-Residential, C-Commercial, I-Industrial, U-Utility, F-Farm

	Name	Description of Property																																								
	In whose name assessed	To whom transferred		Subdivision	Sec. or Lot	Town or Block	Reg	Number of Acres of Land	No. School District	Indicate Homestead Tax No	Indicate Applications Tax No	* Indicate Type of Property	True and Full Valuations: Land Exclusive of Structures and Improvements	Buildings and Other Structures	Machinery Permanently Attached to Real Estate	Total True and Full Value	Assessed Valuations: Rural Homestead Up to $1,000 20%	Rural Over $1,000 and Non-Homestead 33⅓%	All Other Homestead Up to $1,000 25%	All Other Over $1,000 and Non-Homestead 40%	Machinery Permanently Attached to Real Estate 33⅓%	Total Assessed Value	Total Assessed Value as Equalized by the Board of Review	Final Equalized Value	Sold for Taxes	Valuations by School Districts as Equalized by Department of Taxation: District No. Rate Mills	District No. Rate Mills	District No. Rate Mills	District No. Rate Mills	District No. Rate Mills	District No. Rate Mills	Tax including State Homestead	State Tax on Non-Homestead 5.17 Mills	Special Taxes	Total Taxes	Paid	When Paid	Number of Receipt	March Settlement 1956	June Settlement 1956	Penalty	November Settlement 1956	Penalty	Collections to First Monday in January 1957	Penalty	Delinquent on First Monday in January 1957	Total Delinquent Tax and Penalty	Remarks
								Acres					Dollars	Dollars	Dollars	Dollars	Dollars	Dollars	Dollars	Dollars	Dollars	Dollars	Dollars			Dollars	Dollars	Dollars	Dollars	Dollars	Dollars	$ cts.	$ cts.	$ cts.	$ cts.		Month Day Year		$ cts.	$ cts.	$ cts.	$ cts.	$ cts.	$ cts.	$ cts.	$ cts.	$ cts.	
1	~~Hazel Lawyer + Hazel Esther Leeper~~ ~~Edward Wallace + Margaret Moody~~		Part of Lots 6, 7, Blk																																							
2	Frank E. + Helen B. Bergen		Lot 7 less 3.580' NE¼ of NE¼			22	140	22		3475	Un	No	yes																													
3	Thomas J. + Mae Rose McKeever		3.580' of Lot 7 NW¼ of SE¼																																							
4	Edward H. + Mary E. Macey		W. 560' of that part of Lot 4 lying which lies						3																																	
5	Louis E. + Mary B. Westling		S½ of SW¼ of NE¼ less 1.556 mountain lake						3																																	
6	Herman H. + Everlette S. Hokkanen		~~W. 560' of Lot 4 lying~~ SE¼ of NE¼ less 1.556						4			yes																													
7	Lyle H. + Helen Craddock		15' of Lot 5 N of road						5			no																														
8	State of Minnesota		Lot 1 less road & wide strip NW¼ of NW¼						6			no	yes	no																												
9	State of Minnesota		NW¼ of NW¼						7																																	
10			SW¼ of NW¼						8																																	
11	Lyle H. + Helen Craddock		SE¼ of NW¼ Lot 2						9			yes	yes																													
12	Sigfred + Helen Anderson		Lot 11 N of road						10			no																														
13	Ray F. Mace		NE¼ of SW¼ Lot 3						11																																	
14	" "		NW¼ of SW¼						12																																	
15	Wm. C. + Louise A. Lampman		SW¼ of SW¼						13			yes																													
16	" " "		Lot 4 less R.R. & less 75' of						14			yes																													
17			SE¼ of SW¼ lying east of Lot						14			yes																													
18	B. B. Castle		75' of Lot 4						15			no	yes																													
19	Louis M. + Ruth E. Howes		all N of road of Lots 5 less 150'						16			no																														
20	Paul + Clara E. Weaver		all S of road of Lots 5 less 1.556						17			yes	no																													
21	Wm. C. + Louise A. Lampman		250'x230'x175'x200' along lake of Lot 5						18			yes	yes																													
22	Harold Lawrence + Hazel Esther Leeper		Lot 4 S of road less W. 560' of Lot						19			yes	no																													
23	Wahedo Twp		1 acre of Lot 1						20																																	
24	Lot 1 + Lawrence A. Lundeckson		W. 188' of Lot 1 Lot 2 & Blk																																							

	Sold for Taxes	Valuations by School Districts as Equalized by Department of Taxation	Tax including State Homestead	State Tax on Non-Homestead 5.17 Mills	Special Taxes	Total Taxes	Paid	When Paid	Number of Receipt	March Settlement 1956	June Settlement 1956	Penalty	November Settlement 1956	Penalty	Collections to First Monday in January 1957	Penalty	Delinquent on First Monday in January 1957	Total Delinquent Tax and Penalty	Remarks
1		168	3410	86		3496	PAID IN FULL	MAY 31 1956	7750		3496								
2																			
3		30	608	16		624	PAID IN FULL	FEB 14 1956	801	624									
4		H 184	3734			3734	PAID IN FULL	FEB 14 1956	801	3734									
5		193	3918	100		4018	PAID IN FULL	MAY 31 1956	12868		4018								
6		R 284 / 333 LVV	13870	172		14042	2nd Half Paid / 1st Half Paid	OCT 1 1955 / MAY 31 1956	14440 / 12871		7021		7021						
7																			
8																			
9		H 79	1604			1604	2nd Half Paid / 1st Half Paid	OCT 1 1955 / MAY 31 1956	14440 / 12871		802		802						
10		183	3714	94		3808	PAID IN FULL	MAY 31 1956	12869		3808								
11		230	4668	118		4786	PAID IN FULL	MAR 28 1956	4732		4786								
12		40	1826	46		1872	PAID IN FULL	MAR 28 1956			1872								
13		H 54	1096			1096	2nd Half Paid / 1st Half Paid	AUG 22 1956 / MAY 7 1956	13614		548		548						
14		H 150 / 333 LVV	10770	174		10942	2nd Half Paid / 1st Half Paid	AUG 22 1956 / MAY 7 1956	6071		5471		5471						
15		H 64	1300			1300	PAID IN FULL	MAY 7 1956	5485		1300								
16		H 195 / 50 LVV	3958	26		3984	2nd Half Paid / 1st Half Paid	AUG 7 1956 / MAY 31 1956	13506 / 12870		1992		1992						
17		R 243 / 303 LVV	12040	156		12196	2nd Half Paid / 1st Half Paid	OCT 31 1956 / MAY 31 1956	15113 / 13141		6098		6098						
18		H 20	406			406	2nd Half Paid / 1st Half Paid	AUG 2 1956 / MAY 7 1956	13614 / 6071		203		203						
19		H 139 / 200 LVV	7560	104		7664	2nd Half Paid / 1st Half Paid	MAY 31 1956 / MAY 29 1956	7503 / 6579		3832		3832						
20																			
		H 546 / 941 / 1440	H 818 / 1364 / 1166 / 2110 / 198 / H 3414	30442 / 44440 / 74882	1090	75572				4858	19679		22185						

Assessment Roll and Tax List of Real Property in the Town of Wabedo, Cass County, Minnesota, for Taxes for the Year 1955.

Form 3CD (55) SULLIVAN PRINTING COMPANY, MINNEAPOLIS

*Indicate Type of Property: R-Residential, C-Commercial, I-Industrial, U-Utility, F-Farm

	IN WHOSE NAME ASSESSED	TO WHOM TRANSFERRED	DESCRIPTION OF PROPERTY: SUBDIVISION	Sec. or Lot	Town or Block	Rng	Number of Acres of Land: Acres	100ths	No. S. School District	Indicates Homestead Tax or No	Indicates Agricultural Tax or No	*Indicates Type of Property	TRUE AND FULL VALUATIONS: LAND Exclusive of Structures and Improvements	BUILDINGS and Other Structures	MACHINERY Permanently Attached to Real Estate	TOTAL True and Full Value	ASSESSED VALUATIONS: RURAL: Homestead Up to $1,000 20%	RURAL: Over $1,000 and Non-Homestead 33⅓%	ALL OTHER: Homestead Up to $1,000 25%	ALL OTHER: Over $1,000 and Non-Homestead 40%	MACHINERY Permanently Attached to Real Estate 33⅓%	TOTAL ASSESSED VALUE	Total Assessed Value as Equalized by the Board of Review	FINAL EQUALIZED VALUE
													Dollars	Dollars	Dollars	Dollars	Dollars	Dollars	Dollars	Dollars	Dollars	Dollars	Dollars	Dollars
1	State of Minnesota		NE¼ of NE¼	23	140	22			116															
2	State of Minnesota		NW¼ of NE¼																					
3	State of Minnesota		SW¼ of NE¼																					
4	State of Minnesota		SE¼ of NE¼																					
5	Thomas J. + Mae Rae McKeever		Lot 3				39			No	Yes													
6	W. L. + Lucille H. S. Sholes		NE¼ of NW¼ Lot 1				43.75			"	"													
7			NW¼ of NW¼																					
8	David A. Johnson		SW¼ of NW¼ Lot 2				38.75			"	"													
9	State of Minnesota		SE¼ of NW¼																					
10	Farwell Chapin et al		W½ of Lot 4 (per g. N. of a. d. line N.P.)				15.77			"	"													
11	State of Minnesota		NE¼ of SW¼																					
12			NW¼ of SW¼																					
13	Andrew V. + Blanche N. Pearson		E½ of Lot 1 + 20 rods N. of Lot 4 SW¼ of SW¼ W½ of Lot 4				18.53			No	Yes	No												
14	Willis + Bernice F. Maile		Lots 2 + 3 (14 acres) SE¼ of SW¼				36.25			No	"													
15																								
16	State of Minnesota		NE¼ of SE¼																					
17	State of Minnesota		NW¼ of SE¼																					
18	Willis + Bernice F. Maile		SW¼ of SE¼				40			No	Yes													
19	State of Minnesota		SE¼ of SE¼																					
20																								
							232.65																	

	SOLD FOR TAXES	VALUATIONS BY SCHOOL DISTRICTS AS EQUALIZED BY DEPARTMENT OF TAXATION: District No. ..... Rate ..... Mills	District No. 116 Rate 21 Mills	District No. ..... Rate ..... Mills	District No. 116 Rate 21 Mills	District No. ..... Rate ..... Mills	District No. ..... Rate ..... Mills	Tax including State Homestead ..... Mills	State Tax on Non-Homestead ..... Mills	SPECIAL TAXES	TOTAL TAXES	PAID	WHEN PAID	Number of Receipt	March Settlement 1956	June Settlement 1956	Penalty	November Settlement 1956	Penalty	Collections to First Monday in January 1957	Penalty	Delinquent on First Monday in January 1957	Total Delinquent Tax and Penalty	REMARKS
		Dollars	Dollars	Dollars	Dollars	Dollars	Dollars	$ cts.	$ cts.	$ cts.	$ cts.		Month Day Year		$ cts.	$ cts.	$ cts.	$ cts.	$ cts.	$ cts.	$ cts.	$ cts.	$ cts.	
1																								
2																								
3																								
4																								
5	SOLD FOR TAXES		18.9					37.46	96		38.42	PAID IN FULL	MAY 31 1956	12877		38.92								
												2nd Half Paid	OCT 31 1956	15173										
6			37.6					76.32	1.94		78.26	1st Half Paid	MAY 31 1956	12173		39.13		39.13						
7																								
8	SOLD FOR TAXES		23.8					48.30	1.24		49.54											49.54		
9																								
10			16.0					30.44	.78		31.22	PAID IN FULL	MAY 31 1956	12875		31.22								
11																								
12																								
13					127			53.74	60		54.34	2nd Half Paid	OCT 31 1956	15865										
									1.38			1st Half Paid	MAY 31 1956	12872		27.17		27.17					
14					534			119.08	2.76		121.84	Balance Paid	AUG 23 1956	13839										
												Part Paid	MAY 31 1956	13839		63.13		58.71						
15																								
16																								
17									.11			Balance Paid	AUG 23 1956	13839										
18			6.6					13.40	.34		13.74	Part Paid	MAY 31 1956	13839		6.87		6.87						
19																								
20		H		H	124	134		256.42																
			101.9			1.66		172.82	8.62		38.86					206.44		131.88				49.54		
						1.34		83.74																
								37.24																

Form 3CD (55) [illegible]

Assessment Roll and Tax List of Real Property in the Town of Wabedo,

*Indicate Type of Property: R - Residential, C - Commercial, I - Industrial, U - Utility, F - Farm

Cass County, Minnesota, for Taxes for the Year 1955.

	In Whose Name Assessed	To Whom Transferred	Description of Property: Subdivision	Sec. or Lot	Town or Block	Rng.	Number of Acres of Land (Acres / 100ths)	No. School District	Indicate Homestead Yes or No	Indicate Agricultural Yes or No	*Indicate Type of Property	True and Full Valuations: Land Exclusive of Structures and Improvements (Dollars)	Buildings and Other Structures (Dollars)	Machinery Permanently Attached to Real Estate (Dollars)	Total True and Full Value (Dollars)	Assessed Valuations: Rural: Homestead Up to $4,000 20% (Dollars)	Rural: Over $4,000 and Non-Homestead 33⅓% (Dollars)	All Other: Homestead Up to $4,000 25% (Dollars)	All Other: Over $4,000 and Non-Homestead 40% (Dollars)	Machinery Permanently Attached to Real Estate 33⅓% (Dollars)	Total Assessed Value (Dollars)	Total Assessed Value as Equalized by the Board of Review (Dollars)	Final Equalized Value (Dollars)	Remarks
1	August Gordon		W 410' of Lot 4 lying S of Co. Rd.	23	140	28	1.30	2442	yes	yes														
2			NW¼ of NE¼																					
3			SW¼ of NE¼																					
4			SE¼ of NE¼																					
5	Joseph H. + Clara W. Hearne ~~Earl E. + Winnie F. Chapman~~		Tract 50' x 6 rods off the W. side of Lot 4 lying E of the W. 1/2 of Lot 4 & S. of Lot 3				.50		yes	"				100 added assessment									72	Homestead of 1955 Town Board, 1956 Town Board
6			NE¼ of NW¼																					
7			NW¼ of NW¼																					
8			SW¼ of NW¼																					
9			SE¼ of NW¼																					
10	Bert + Margaret Allen		4 acres of Lot 5				.40		"	"														
11			NE¼ of SW¼																					
12			NW¼ of SW¼																					
13			SW¼ of SW¼																					
14			SE¼ of SW¼																					
15	Howard + Verna Claussen		1 acre of Lot 5				1		"	"														
16			NE¼ of SE¼																					
17	Willetta A. + Bernice J. Mizle Edward W. + Marjorie Marvin		.57 Ac. of Lot 5 NW¼ of SE¼				.57		yes	"														
18			SW¼ of SE¼																					
19			SE¼ of SE¼																					
20																								
							3.67																	

	Sold for Taxes	Valuations by School Districts as Equalized by Department of Taxation: District No. ..... Rate ..... Mills (Dollars)	District No. 2 Rate 2.3 Mills (Dollars)	District No. ..... Rate ..... Mills (Dollars)	District No. ..... Rate ..... Mills (Dollars)	District No. ..... Rate ..... Mills (Dollars)	District No. ..... Rate ..... Mills (Dollars)	Tax including State Homestead ..... Mills ($ cts.)	State Tax on Non-Homestead 5.17 Mills ($ cts.)	Special Taxes ($ cts.)	Total Taxes ($ cts.)		Paid	When Paid: Month Day Year	Number of Receipt	March Settlement 1956 ($ cts.)	June Settlement 1956 ($ cts.)	Penalty ($ cts.)	November Settlement 1956 ($ cts.)	Penalty ($ cts.)	Collections to First Monday in January 1957 ($ cts.)	Penalty ($ cts.)	Delinquent on First Monday in January 1957 ($ cts.)	Penalty ($ cts.)	Total Delinquent Tax and Penalty ($ cts.)	Remarks
1		H 77						156			156	1	PAID IN FULL	MAY 31 1956	12878		156								
2												2													
3												3													
4												4													
5		H 92						186			186	5	PAID IN FULL	MAY 31 1956	12931		186								
6												6													
7												7													
8												8													
9												9													
10		55						116	28		114	10	PAID IN FULL	MAY 31 1956	12876		114								
11												11													
12												12													
13												13													
14												14													
15		110						223	56		228	15	PAID IN FULL	MAY 31 1956	12874		228								
16												16													
17		H 106						215			215	17	PAID IN FULL	JUL 27 1956	13663				215	43					
18												18													
19												19													
20		H 275 165 440						893	84		901	20					686		215						

Assessment Roll and Tax List of Real Property in the Town of Wabedo, Cass County, Minnesota, for Taxes for the Year 1955.

Form 3CD (55) [illegible]

*Indicate Type of Property: R-Residential, C-Commercial, I-Industrial, U-Utility, F-Farm

	IN WHOSE NAME ASSESSED	TO WHOM TRANSFERRED	DESCRIPTION OF PROPERTY: SUBDIVISION	Sec. or Lot	Town or Block	Rng	Number of Acres of Land: Acres	100ths	No. School District	Indicate Homestead Tax or No	Indicate Agricultural Tax or No	*Indicate Type of Property	TRUE AND FULL VALUATIONS: LAND Exclusive of Structures and Improvements (Dollars)	BUILDINGS and Other Structures (Dollars)	MACHINERY Permanently Attached to Real Estate (Dollars)	TOTAL True and Full Value (Dollars)	ASSESSED VALUATIONS: RURAL: Homestead Up to $1,000 20% (Dollars)	RURAL: Over $1,000 and Non-Homestead 33⅓% (Dollars)	ALL OTHER: Homestead Up to $1,000 25% (Dollars)	ALL OTHER: Over $1,000 and Non-Homestead 40% (Dollars)	MACHINERY Permanently Attached to Real Estate 33⅓% (Dollars)	TOTAL ASSESSED VALUE (Dollars)	Total Assessed Value as Equalized by the Board of Review (Dollars)	FINAL EQUALIZED VALUE (Dollars)
	State of Minnesota		N E ¼ of N E ¼ Lot 1	24	140	28																		
	State of Minnesota		N W ¼ of N E ¼ Lot 2																					
			S W ¼ of N E ¼																					
			S E ¼ of N E ¼																					
	State of Minnesota		N E ¼ ~~of N W ¼~~ Lot 4																					
	State of Minnesota		N W ¼ of N W ¼																					
	State of Minnesota		S W ¼ of N W ¼																					
	State of Minnesota		S E ¼ ~~of N W ¼~~ Lot 3																					
	State of Minnesota		N E ¼ of S W ¼																					
	State of Minnesota		N W ¼ of S W ¼																					
	State of Minnesota		S W ¼ of S W ¼																					
	State of Minnesota		S E ¼ of S W ¼																					
	State of Minnesota		N E ¼ of S E ¼ Lot 5																					
	State of Minnesota		N W ¼ of S E ¼																					
	State of Minnesota		S W ¼ of S E ¼																					
	State of Minnesota		S E ¼ of S E ¼																					

	SOLD FOR TAXES	VALUATIONS BY SCHOOL DISTRICTS AS EQUALIZED BY DEPARTMENT OF TAXATION: District No. ..... Rate ..... Mills (Dollars)	District No. ..... Rate ..... Mills (Dollars)	District No. ..... Rate ..... Mills (Dollars)	District No. ..... Rate ..... Mills (Dollars)	District No. ..... Rate ..... Mills (Dollars)	District No. ..... Rate ..... Mills (Dollars)	Tax including State Homestead ..... Mills ($ cts.)	State Tax on Non-Homestead ..... Mills ($ cts.)	SPECIAL TAXES ($ cts.)	TOTAL TAXES ($ cts.)		PAID	WHEN PAID: Month Day Year	Number of Receipt	March Settlement 1956 ($ cts.)	June Settlement 1956 ($ cts.)	Penalty ($ cts.)	November Settlement 1956 ($ cts.)	Penalty ($ cts.)	Collections to First Monday in January 1957 ($ cts.)	Penalty ($ cts.)	Delinquent as First Monday in January 1957 ($ cts.)	Total Delinquent Tax and Penalty ($ cts.)	REMARKS
1												1													
2												2													
3												3													
4												4													
5												5													
6												6													
7												7													
8												8													
9												9													
10												10													
11												11													
12												12													
13												13													
14												14													
15												15													
16												16													
17												17													
18												18													
19												19													
20												20													

Wabedo Page

Wabedo Springs Town Point

Sandpiper Addition

Assessment Roll and Tax List of Real Property in the Town of Wabedo, Cass County, Minnesota, for Taxes for the Year 1955.

Form 5CD (35) MILLER-BOYD COMPANY, MINNEAPOLIS

*Indicate Type of Property: R - Residential, C - Commercial, I - Industrial, U - Utility, F - Farm

	IN WHOSE NAME ASSESSED	TO WHOM TRANSFERRED	DESCRIPTION OF PROPERTY: SUBDIVISION	Sec. or Lot	Town or Block	Rng	Number of Acres of Land: Acres	100ths	No. School District	Indicate Homestead Tax or No	Indicate Agricultural Tax or No	*Indicate Type of Property	TRUE AND FULL VALUATIONS: LAND Exclusive of Structures and Improvements	BUILDINGS and Other Structures	MACHINERY Permanently Attached to Real Estate	TOTAL True and Full Value	ASSESSED VALUATIONS: RURAL: Homestead Up to $1,000 20%	RURAL: Over $1,000 and Non-Homestead 33⅓%	ALL OTHER: Homestead Up to $1,000 25%	ALL OTHER: Over $1,000 and Non-Homestead 40%	MACHINERY Permanently Attached to Real Estate 33⅓%	TOTAL ASSESSED VALUE	Total Assessed Value as Equalized by the Board of Review	FINAL EQUALIZED VALUE
							Acres	100ths					Dollars	Dollars	Dollars	Dollars	Dollars	Dollars	Dollars	Dollars	Dollars	Dollars	Dollars	Dollars
1	State of Minnesota		NE¼ of NE¼ Lot 1	25	140	28			Non															
2	State of Minnesota		NW¼ of NE¼																					
3	State of Minnesota		SW¼ of NE¼																					
4			SE¼ of NE¼																					
5																								
6	State of Minnesota		NE¼ of NW¼																					
7	State of Minnesota		NW¼ of NW¼																					
8	State of Minnesota		SW¼ of NW¼																					
9	State of Minnesota		SE¼ of NW¼																					
10																								
11	State of Minnesota		NE¼ of SW¼																					
12	Marion + Myrtle Kett		NW¼ of SW¼				40			Yes	Yes													
13	" " "		SW¼ of SW¼				40			"	"													
14	August Gordon		SE¼ of SW¼				40			No	"													
15																								
16	State of Minnesota		NE¼ of SE¼ Lot 2																					
17	J. E. Alsop		NW¼ of SE¼				40			Yes	"													
18	" "		SW¼ of SE¼				40			"	"													
19			SE¼ of SE¼																					
20																								
							200																	

	SOLD FOR TAXES	VALUATIONS BY SCHOOL DISTRICTS AS EQUALIZED BY DEPARTMENT OF TAXATION: District No. / Rate ... Mills	District No. / Rate ... Mills	District No. / Rate ... Mills	District No. / Rate ... Mills	District No. / Rate ... Mills	District No. / Rate ... Mills	Tax Including State Homestead ... Mills	State Tax on Non-Homestead 5.17 ... Mills	SPECIAL TAXES	TOTAL TAXES	PAID	WHEN PAID: Month Day Year	Number of Receipt	March Settlement 1956	June Settlement 1956	Penalty	November Settlement 1956	Penalty	Collections to First Monday in January 1957	Penalty	Delinquent on First Monday in January 1957	Penalty	Total Delinquent Tax and Penalty	REMARKS
		Dollars	Dollars	Dollars	Dollars	Dollars	Dollars	$ cts.	$ cts.	$ cts.	$ cts.				$ cts.	$ cts.	$ cts.	$ cts.	$ cts.	$ cts.	$ cts.	$ cts.	$ cts.	$ cts.	
1																									
2																									
3																									
4																									
5																									
6																									
7																									
8																									
9																									
10																									
11																									
12		H 98						1990			1990	PAID IN FULL	MAY 31 1956	6795		2802									
13		H 40						817			817	PAID IN FULL	MAY 31 1956												
14		70						1430	36		1466	PAID IN FULL	MAY 31 1956	12880		1466									
15																									
16																									
17		H 54						1096			1096	PAID IN FULL	JAN 8 1957	6705											
18		H 72						1462			1462	PAID IN FULL	JAN 8 1957							2055	205				
19																									
20																									
		H 264 / 70 / 334						6780	36		6816					4258				2555					

Wabedo Pass

Wabedo Springs Resort

Town Point

Sanders Addition

Assessment Roll and Tax List of Real Property in the Town of Wabedo, Cass County, Minnesota, for Taxes for the Year 1955.

Form SCD (55) BUSINESS FORMS COMPANY, MINNEAPOLIS

*Indicate Type of Property: R - Residential, C - Commercial, I - Industrial, U - Utility, F - Farm

	IN WHOSE NAME ASSESSED	TO WHOM TRANSFERRED	DESCRIPTION OF PROPERTY: SUBDIVISION	Sec. or Lot	Town or Block	Rng	Number of Acres of Land: Acres	Hdths	Sec. School District	Indicate Homestead Tax or No	Indicate Agricultural Tax or No	*Indicate Type of Property	TRUE AND FULL VALUATIONS: LAND Exclusive of Structures and Improvements	BUILDINGS and Other Structures	MACHINERY Permanently Attached to Real Estate	TOTAL True and Full Value	ASSESSED VALUATIONS: RURAL: Homestead Up to $4,000 20%	RURAL: Over $4,000 and Non-Homestead 33⅓%	ALL OTHER: Homestead Up to $4,000 25%	ALL OTHER: Over $4,000 and Non-Homestead 40%	MACHINERY Permanently Attached to Real Estate 33⅓%	TOTAL ASSESSED VALUE	Total Assessed Value as Equalized by the Board of Review	FINAL EQUALIFIED VALUE
							Acres	Hdths					Dollars	Dollars	Dollars	Dollars	Dollars	Dollars	Dollars	Dollars	Dollars	Dollars	Dollars	Dollars
1	State of Minnesota		NE¼ of NE¼	26	146	28			Un															
2	James C. Marsh		W½ of NE¼ lying N of a Rd. NW¼ of NE¼				53			No	Yes													
3	Lee E. Grouse		W½ of NE¼ lying S of a Rd. SW¼ of NE¼				27			"	"													
4	State of Minnesota		SE¼ of NE¼																					
5	~~Joseph H. & Hazel M. Thomas Lot 1 Winnie E. Chapman~~		Lot 1				30			"														
6	~~Ingrete Shackelford~~ Fred & Frances Tillman		NE¼ of NW¼ Lot 2 less S. 15 rds.				28.70			No	Yes	No												
7			NW¼ of NW¼																					
8	Walter L. C. Becker		SW¼ of NW¼ Lot 4				20.40			No	Yes													
9	" "		SE¼ of NW¼ Lot 3 less S. 15 rds.				32.90			"	"													
10	A. W. & Margaret Kane		About 5 acres of Lot 3				5			"	"													
11	State of Minnesota		NE¼ of SW¼ } Lot 5																					
12	~~Willis H. & Doris A. Maulave~~		NW¼ of SW¼ }																					
13	~~Bessie L. Stafford~~		SW¼ of SW¼ } Lot 6				43.20			"	"													
14			SE¼ of SW¼ }																					
15	Arthur C. Cruse		S. 15 rds. of Lot 3							"	"													
16	George H. Marsh		NE¼ of SE¼				39.70			"	"													
17	" "		NW¼ of SE¼				40			"	"													
18	State of Minnesota		SW¼ of SE¼																					
19	State of Minnesota		SE¼ of SE¼																					
20																								
							292.70																	

Cass County, Minnesota, for Taxes for the Year 1955.

	SOLD FOR TAXES	VALUATIONS BY SCHOOL DISTRICTS AS EQUALIZED BY DEPARTMENT OF TAXATION: District No. ..... Rate ..... Mills	District No. 11 Rate 4.7 Mills	District No. ..... Rate ..... Mills	District No. 11 Rate 4.7 Mills	District No. ..... Rate ..... Mills	District No. ..... Rate ..... Mills	Tax Including State Homestead ..... Mills	State Tax on Non-Homestead 5.7 Mills	SPECIAL TAXES	TOTAL TAXES		PAID	WHEN PAID	Number of Receipt	March Settlement 1956	June Settlement 1956	Penalty	November Settlement 1956	Penalty	Collections to First Monday in January 1957	Penalty	Delinquent on First Monday in January 1957	Total Delinquent Tax and Penalty	REMARKS
		Dollars	Dollars	Dollars	Dollars	Dollars	Dollars	$ cts.	$ cts.	$ cts.	$ cts.			Month Day Year		$ cts.	$ cts.	$ cts.	$ cts.	$ cts.	$ cts.	$ cts.	$ cts.	$ cts.	
1												1													
2	PAID FOR TAXES		263					5338	136		5474	2											5474		
3			110					2232	56		2288	3	PAID IN FULL	MAY 21 1956	6317		2288								
4												4													
5			7					142	04		146	5	PAID IN FULL	MAY 31 1956	7231		146								
6				H 116 / 100 }				4816	52		4868	6	PAID IN FULL	APR 27 1956	5574		4868								
7												7													
8			100					2030	52		2082	8	PAID IN FULL	MAY 22 1956	6676		4164								
9			100					2030	52		2082	9	PAID IN FULL	MAY 22 1956											
10			25					508	12		520	10	PAID IN FULL	MAY 31 1956	7281		520								
11												11													
12												12													
13	SOLD FOR TAXES		200					4069	104		4164	13	PAID IN FULL	AUG 2 1956	10764				4164	83					
14												14													
15	SOLD FOR TAXES		42					854	22		874	15											874		
16			80					1624	42		1666	16											1666	1833	
17			80					1624	42		1666	17											1666	1833	
18												18													
19												19													
20												20													
			1007	H 116 / 116 / 100 / 2187 / 216 / 303				20440 / 4816 / 25256	574		25830						11986		4164				9650		

Assessment Roll and Tax List of Real Property in the Town of Wabedo, Cass County, Minnesota, for Taxes for the Year 1955.

Form 3GD (55) BULLES-BATE DURHAM, MINNEAPOLIS

*Indicate Type of Property: R-Residential, C-Commercial, I-Industrial, U-Utility, F-Farm

	IN WHOSE NAME ASSESSED	TO WHOM TRANSFERRED	DESCRIPTION OF PROPERTY: SUBDIVISION	Sec. or Lot	Town or Block	Rng	Number of Acres of Land: Acres	100ths	Sec. School District	Indicate Homestead Tax as Yes or No	Indicate Individual Tax as Yes or No	* Indicate Type of Property	TRUE AND FULL VALUATIONS: LAND Exclusive of Structures and Improvements	BUILDINGS and Other Structures	MACHINERY Permanently Attached to Real Estate	TOTAL True and Full Value	ASSESSED VALUATIONS: RURAL: Homestead Up to $1,000 20%	RURAL: Over $4,000 and Non-Homestead 33⅓%	ALL OTHER: Homestead Up to $1,000 25%	ALL OTHER: Over $4,000 and Non-Homestead 40%	ALL OTHER: Machinery Permanently Attached to Real Estate 33⅓%	TOTAL ASSESSED VALUE	Total Assessed Value as Equalized by the Board of Review	FINAL EQUALIZED VALUE
													Dollars	Dollars	Dollars	Dollars	Dollars	Dollars	Dollars	Dollars	Dollars	Dollars	Dollars	Dollars
1			NE¼ of NE¼	27	142	28			un															
2			NW¼ of NE¼																					
3			SW¼ of NE¼																					
4	Earl Crommett		SE¼ of NE¼ Lot 2				60			No	yes													
5																								
6			NE¼ of NW¼																					
7			NW¼ of NW¼																					
8			SW¼ of NW¼																					
9			SE¼ of NW¼																					
10	Mrs. A. E. Jonsson		E. 276' of W. 934' of Lot 7				5			"	"													
11	Alfred R. + Dorothy A. Hatzfeld		NE¼ of SW¼ Lots 5 + 6 see 330'				58.50			"	"													
12	Norman F. Rogers		Lot 7 less West 464' + less E. NW¼ of SW¼ 276' of W. 934'				19.75			"	No													
13	L. R. + T. A. McClintock		SW¼ of SW¼ Lot 6				37.25			"	yes													
14			SE¼ of SW¼																					
15	Armon E. + Florence F. Burns Robert E. + Ora E. Haney		West 464' of Lot 7				25			"	No													
16			NE¼ of SE¼																					
17			NW¼ of SE¼																					
18	Fred H. + Joyce Schwartz		SW¼ of SE¼ Lot 4				37.50			"	yes													
19	Theodore Hill		SE¼ of SE¼ Lot 3				1			"	"													
20	Fred H. + Joyce Schwartz		E. 230' of Lot 5							No	"													
							174.60																	

	SOLD FOR TAXES	VALIDATIONS BY SCHOOL DISTRICTS AS EQUALIZED BY DEPARTMENT OF TAXATION: District No. ..... Rate ..... Mills	District No. ..... Rate ..... Mills	District No. ..... Rate ..... Mills	District No. ..... Rate ..... Mills	District No. ..... Rate ..... Mills	District No. ..... Rate ..... Mills	Tax including State Homestead ..... Mills	State Tax on Non-Homestead ..... Mills	SPECIAL TAXES	TOTAL TAXES		PAID	WHEN PAID	Number of Receipt	March Settlement 1956	June Settlement 1956	Penalty	November Settlement 1956	Penalty	Collections to First Monday in January 1957	Penalty	Delinquent on First Monday in January 1957	Total Delinquent Tax and Penalty	REMARKS
		Dollars	Dollars	Dollars	Dollars	Dollars	Dollars	$ cts.	$ cts.	$ cts.	$ cts.		Month Day Year		$ cts.	$ cts.	$ cts.	$ cts.	$ cts.	$ cts.	$ cts.	$ cts.	$ cts.	
1												1												
2												2												
3												3												
4		10						202	06		208	4	PAID IN FULL	MAY 31 1956	12885		208							
5												5												
6												6												
7												7												
8												8												
9												9												
10		153						3106	80		3186	10	PAID IN FULL	MAY 31 1956	12892		3186							
11		260						5278	134		5412	11	2nd Half Paid	AUG 27 1956	13858									
													1st Half Paid	MAY 31 1956	12882		2706		2706					
12	OLD FOR TAXES			633				14114	328		14442	12											14442	
13		40						1826	46		1872	13	2nd Half Paid	OCT 31 1956	15176									
													1st Half Paid	MAY 31 1956	12887		936		936					
14												14												
15				180				4014	47 94		4108	15	Part Paid	MAY 31 1956	12889		2100							
													Balance Paid	OCT 31 1956	15178				2008					
16												16												
17									48			17												
18		187						3796	96		3892	18	Part Paid	MAY 31 1956	12891		2100		1792					
													Balance Paid	OCT 17 1956	14364									
19	OLD FOR TAXES	10						202	06		208	19											208	
20		20						406	10		416	20	Part Paid	MAY 31 1956	12891		208							
													Balance Paid	OCT 17 1956	14364				208					
		130		813.1542				14516									11444		7650				14650	
								18158	800		33744													
								33744																

Wabedo Pass

Wabedo Sportsman Resort Town Points

Numbers Addition

Assessment Roll and Tax List of Re

Form 3CD (55) BILLES-BLYE COMPANY, MINNEAPOLIS

IN WHOSE NAME ASSESSED	TO WHOM TRANSFERRED	DESCRIPTION OF PROPER SUBDIVISION	Sec. or Lot	Town Block
Halvor Robberstad		Strip 200' wide of Lot 8 between lake and road and lying adjacent to and SW of a line parallel to and 1180' distant from SW line of lot 1, Plat of Wabedo Pass.	27	14
		3 SW¼ of NE¼		
Verlauty & Robberstad		All that part of Lot 8 lying SW of a line which is parallel, to and 1340' distant from SW line of Lot 1, Plat of Wabedo Pass. Lessthe W.235'(about 2 acres) to Oltmans (9.5)		
		6 NE¼ of NW¼		
Adolph E. & Effie R. Starck		A strip 374' wide to Lot 8 lying adjacent to and SW of extended line parallel to and 266' distant from SW line of Lot 1 Plat of Wabedo Pass, less S'ly 300' 29.17 Acs.		
		8 SW¼ of NW¼		
Lloyd McRae Sherburne		A strip 300' wide between lake & N. line of lot 8 & being parallel to & 266' from extended SW line of lot 1. Plat of Wabedo Pass.		
Lloyd McRae Sherburne		Strip 200' wide of lot 8 lying between lake and road, and being parallel to and 66' from SW line of lot 1. Plat of Wabedo Pass, 2.29 acs. Strip 100' wide of lot 8 lying between road and north line of lot 8 and bing parallel to and 66' from extended SW line of lot 1, Plat of Wabedo Pass. 6 Lacs.		
		11 SE¼ of SW¼		
Wm. C. & Louise Lampman		Strip 100' wide of lot 8 lying between road and north line of lot 8 and bing parallel to and 166' from extended SW line of lot 1, Plat of Wabedo Flat.		
Elmo Castle		Strip 200' wide of lot 8 between road and west line of Lot 8 and lying adjacent to and SW of an extended line parallel to and 1180' distant from SW line of lot 1, Plat of Wabedo Pass.		
Harm Oltmans		The west 235' of Lot 8, 27-140-28 extended from Wabedo Lake on the south and running north approximately 400' to the pot hole, containing 2 acs. more or less.		

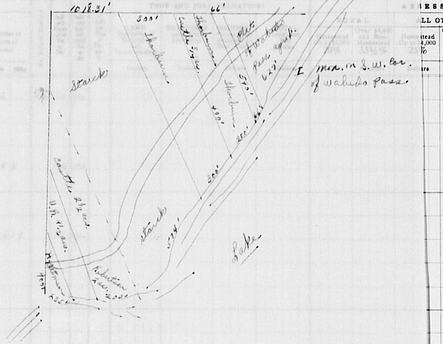
10.2.31'
66'
300'
Sandy
Shallow
Water
Sand
Sand
Sand

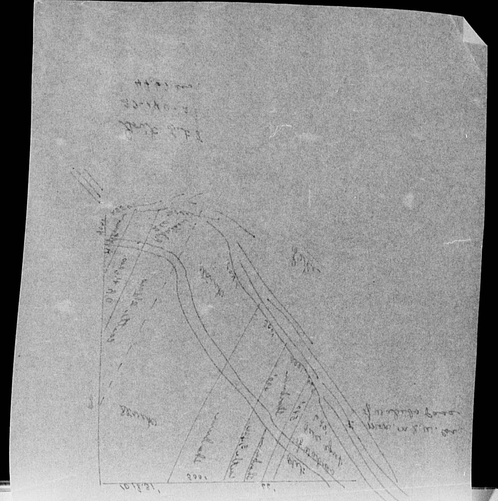

Assessment Roll and Tax List of Real Property in the Town of Wabedo, Cass County, Minnesota, for Taxes for the Year 1955.

Form 3CD (35) BILLSON-DAYTON COMPANY, MINNEAPOLIS

*Indicate Type of Property: R - Residential, C - Commercial, I - Industrial, U - Utility, F - Farm

	IN WHOSE NAME ASSESSED	TO WHOM TRANSFERRED	DESCRIPTION OF PROPERTY: SUBDIVISION	Sec. or Lot	Town or Block	Rng	Number of Acres of Land (Acres / 100ths)	No. School District	Indicate Homestead Tax Yes or No	Indicate Agricultural Tax Yes or No	* Indicate Type of Property	TRUE AND FULL VALUATIONS: LAND Exclusive of Buildings or Improvements	BUILDINGS and Other Structures	MACHINERY Permanently Attached to Real Estate	TOTAL True and Full Value	ASSESSED VALUATIONS: RURAL: Homestead Up to $4,000 20%	RURAL: Over $4,000 and Non-Homestead 33⅓%	ALL OTHER: Homestead Up to $4,000 25%	ALL OTHER: Over $4,000 and Non-Homestead 40%	MACHINERY Permanently Attached to Real Estate 33⅓%	TOTAL ASSESSED VALUE	Total Assessed Value as Equalized by the Board of Review	FINAL EQUALIZED VALUE
							Acres					Dollars	Dollars	Dollars	Dollars	Dollars	Dollars	Dollars	Dollars	Dollars	Dollars	Dollars	Dollars
	Halvor Robberstad	Strip 200' wide of Lot 8 between lake and road and lying adjacent to and SW of a line parallel to and 1140' distant from SW line of lot 1, Plat of Wabedo Pass.		27	140	26	2	Un	No	Yes													
			3 SW¼ of NE¼																				
	Verlanty & Robberstad	All that part of Lot 8 lying SW of a line which is parallel to and 1140' distant from SW line of Lot 1, Plat of Wabedo Pass. Less the W.235' (about 2 acres) to Oltmans (9.5)					7.5		Yes	No													
			6 NE¼ of NW¼																				
	Adolph E. & Effie L. Starck	A strip 374' wide to Lot 8 lying adjacent to and SW of extended line parallel to and 266' distant from SW line of Lot 1 Plat of Wabedo Pass, less S'ly 300' 29.17 Acs.					29.17		No	Yes													
			5 SW¼ of NW¼																				
	Lloyd M. & Rose Sherburne	A strip 300' wide between lake & N. line of lot 8 & being parallel to & 266' from extended SW line of lot 1. Plat of Wabedo Pass.							"	"													
	Lloyd M. & Rose Sherburne	Strip 200' wide of lot 8 lying between lake and road, and being parallel to and 66' from SW line of lot 1, Plat of Wabedo Pass, 2.39 acs. Strip 100' wide of lot 8 lying between road and north line of lot 8 and bing parallel to and 66' from extended SW line of lot 1, Plat of Wabedo Pass. Glass.					2		"	"													
			10 SE¼ of SW¼																				
	William & Louise Lampman Bina Castle	Strip 100' wide of lot 8 lying between road and north line of lot 8 and bing parallel to and 166' from extended SW line of lot 1, Plat of Wabedo Plat. Strip 200' wide of lot 8 between road and west line of Lot 8 and lying adjacent to and SW of an extended line parallel to and 1140' distant from SW line of Lot 1, Plat of Wabedo Pass.					2.5		"	"													
	Herm Oltmans	The west 235' of Lot 8, 27-140-26 extended from Wabedo lake on the south and running north approximately 400' to the pot hole, containing 2 acs. more or less.					2		"	"													
							47.17																

Cass County, Minnesota, for Taxes for the Year 1955.

	SOLD FOR TAXES	VALUATIONS BY SCHOOL DISTRICTS AS EQUALIZED BY DEPARTMENT OF TAXATION: District No. ..... Rate ..... Mills	District No. 1 Rate 40.7 Mills	District No. ..... Rate ..... Mills	District No. 1 Rate 40.7 Mills	District No. ..... Rate ..... Mills	District No. ..... Rate ..... Mills	Tax including State Homestead ..... Mills	State Tax on Non-Homestead 5.17 Mills	SPECIAL TAXES	TOTAL TAXES		PAID	WHEN PAID (Month Day Year)	Number of Receipt	March Settlement 1955	June Settlement 1955	Penalty	November Settlement 1955	Penalty	Collections to First Monday in January 1957	Penalty	Delinquent on First Monday in January 1957	Penalty	Total Delinquent Tax and Penalty	REMARKS
		Dollars	Dollars	Dollars	Dollars	Dollars	Dollars	$ cts.	$ cts.	$ cts.	$ cts.					$ cts.	$ cts.	$ cts.	$ cts.	$ cts.	$ cts.	$ cts.	$ cts.	$ cts.	$ cts.	
1		1.0						2.02	06		2.08	1	PAID IN FULL	MAY 31 1956	12886		2.08									
2												2														
3												3														
4				H 263				58.64			58.64	4	PAID IN FULL	MAY 31 1956	12886		58.64									
5												5														
6												6														
7		9.1						19.68	50		20.18	7	PAID IN FULL	MAY 31 1956	12884		20.18									
8												8														
9												9														
10		16						3.24	08		3.32	10	PAID IN FULL	MAY 31 1956	12883		3.32									
11												11														
12		22.9						46.48	1.18		47.66	12	PAID IN FULL	MAY 31 1956	12883		47.66									
13												13														
14												14														
15												15														
16												16														
17		2.0						4.06	10		4.16	17	PAID IN FULL	MAY 7 1956	5896		4.16									
18												18														
19		28.7						58.26	1.48		59.74	19	PAID IN FULL	MAY 31 1956	12890		59.74									
20												20														
		65.9		H 263				133.74 58.64 192.38	3.40		195.78						195.78									

Wabedo Pass
Wabedo Springs
Long Point
Sanders Addition

Assessment Roll and Tax List of Real Property in the Town of Wahedo Cass County, Minnesota, for Taxes for the Year 1955.

Form 3CD (55) 30,000-5-1-55 PRINTED, SIMPLEX

*Indicate Type of Property: R - Residential, C - Commercial, I - Industrial, U - Utility, F - Farm

	IN WHOSE NAME ASSESSED	TO WHOM TRANSFERRED	DESCRIPTION OF PROPERTY: SUBDIVISION	Sec. or Lot	Town or Block	Rng	Number of Acres of Land: Acres	100ths	No. School District	Indicate Homestead Tax or No	Indicate Agricultural Tax or No	*Indicate Type of Property	TRUE AND FULL VALUATIONS: LAND Exclusive of Structures and Improvements	BUILDINGS and Other Structures	MACHINERY Permanently Attached to Real Estate	TOTAL True and Full Value	ASSESSED VALUATIONS: RURAL: Homestead Up to $4,000 20%	RURAL: Over $4,000 and Non-Homestead 33⅓%	ALL OTHER: Homestead Up to $4,000 25%	ALL OTHER: Over $4,000 and Non-Homestead 40%	MACHINERY Permanently Attached to Real Estate 33⅓%	TOTAL ASSESSED VALUE	Total Assessed Value of Equalized by the Board of Review	FINAL EQUALIZED VALUE
							Acres	100ths					Dollars	Dollars	Dollars	Dollars	Dollars	Dollars	Dollars	Dollars	Dollars	Dollars	Dollars	Dollars
1	Wm. C. & Louise O. Hampman		NE¼ of NE¼	28	W 028		40		Wn	No	Yes													
2	State of Minnesota		NW¼ of NE¼																					
3	~~Wm. C. & Louise O. Hampman~~		SW¼ of NE¼ Lot 4 less plat				15.8 ~~2.00~~			"	"													
4	" " " "		SE¼ of NE¼ Lot 3 less plat				8.25 ~~2.25~~			"	"													
5																								
6	L. E. Holman		NE¼ of NW¼ Lot 1				39			"	"													
7	" "		NW¼ of NW¼ Lot 2				39.50			"	"													
8	" "		SW¼ of NW¼				40			"	"													
9	" "		SE¼ of NW¼				40			"	"													
10																								
11	John Kenneth & Saint Mae Fisher		NE¼ of SW¼ Lot 5				40.50			"	"													
12	State of Minnesota		NW¼ of SW¼																					
13	Elmer L. & Mildred M. Goess		SW¼ of SW¼ Lot 6				34.50			"	"													
14			SE¼ of SW¼																					
15																								
16	Geo. & Stella Lincoln		NE¼ of SE¼ Lot 7				41.25			"	"													
17			NW¼ of SE¼																					
18			SW¼ of SE¼																					
19			SE¼ of SE¼																					
20																								
							314.50																	

	SOLD FOR TAXES	VALUATIONS BY SCHOOL DISTRICTS AS EQUALIZED BY DEPARTMENT OF TAXATION: District No. ..... Rate ..... Mills	District No. ..... Rate ..... Mills	District No. ..... Rate ..... Mills	District No. ..... Rate ..... Mills	District No. ..... Rate ..... Mills	District No. ..... Rate ..... Mills	Tax including State Homestead ..... Mills	State Tax on Non-Homestead 5.17 ..... Mills	SPECIAL TAXES	TOTAL TAXES	PAID	WHEN PAID (Month Day Year)	Number of Receipt	March Settlement 1956	June Settlement 1956	Penalty	November Settlement 1956	Penalty	Collections to First Monday in January 1957	Penalty	Delinquent on First Monday in January 1957	Total Delinquent Tax and Penalty	REMARKS
		Dollars	Dollars	Dollars	Dollars	Dollars	Dollars	$ cts.	$ cts.	$ cts.	$ cts.				$ cts.	$ cts.	$ cts.	$ cts.	$ cts.	$ cts.	$ cts.	$ cts.	$ cts.	
1		60						12 18	32		1760	2nd Half Paid 1st Half Paid	AUG 22 1956 MAY 7 1956	2614 6070		625		625						
2																								
3		260						54 78	134		5412	PAID IN FULL	MAY 31 1956	7231		5412								
4		145						27 44	74		3018	PAID IN FULL	MAY 31 1956	7230		3018								
5																								
6		256						53 98	132		5398	2nd Half Paid 1st Half Paid	OCT 31 1956 MAY 31 1956			2664		2664						
7		130						26 38	66		2704	2nd Half Paid 1st Half Paid	OCT 31 1956 MAY 31 1956	12748		1352		1352						
8		80						16 24	42		1666	2nd Half Paid 1st Half Paid	OCT 31 1956 MAY 31 1956	15181		833		833						
9		80						16 24	42		1666	2nd Half Paid 1st Half Paid	OCT 31 1956 MAY 31 1956			833		833						
10																								
11		200						40 60	104		4164	PAID IN FULL	MAY 31 1956	13120		4164								
12																								
13		223						45 26	116		4642	PAID IN FULL	MAY 31 1956	13121		4642								
14																								
15																								
16		160						33 48	82		3330	PAID IN FULL	JAN 20 1955	495	3330									
17																								
18																								
19																								
20																								
		1594						323 56	824		33180				3330	33543		6307						

Assessment Roll and Tax List of Real Property in the Town of Wabedo, Cass County, Minnesota, for Taxes for the Year 1955.

Form 3CD (35) BILLER-DAVIS COMPANY, MINNEAPOLIS

*Indicate Type of Property: R-Residential, C-Commercial, I-Industrial, U-Utility, F-Farm

	IN WHOSE NAME ASSESSED	TO WHOM TRANSFERRED	DESCRIPTION OF PROPERTY: SUBDIVISION	Sec. or Lot	Town or Block	Rng	Number of Acres of Land: Acres	100ths	No. School District	Indicate Homestead Tax Nr.	Indicate Agricultural Tax Nr.	*Indicate Type of Property	TRUE AND FULL VALUATIONS: LAND Exclusive of Structures and Improvements (Dollars)	BUILDINGS and Other Structures (Dollars)	MACHINERY Permanently Attached to Real Estate (Dollars)	TOTAL True and Full Value (Dollars)	ASSESSED VALUATIONS: RURAL: Homestead Up to $4,000 20% (Dollars)	RURAL: Over $4,000 and Non-Homestead 33⅓% (Dollars)	ALL OTHER: Homestead Up to $4,000 25% (Dollars)	ALL OTHER: Over $4,000 and Non-Homestead 40% (Dollars)	MACHINERY Permanently Attached to Real Estate 33⅓% (Dollars)	TOTAL ASSESSED VALUE (Dollars)	Total Assessed Value as Equalized by the Board of Review (Dollars)	FINAL EQUALIZED VALUE (Dollars)
1	State of Minnesota		NE¼ of NE¼	29	138	28			402															
2	State of Minnesota		~~NW¼ of NE¼~~ Lot 4																					
3	State of Minnesota		SW¼ of NE¼																					
4	State of Minnesota		SE¼ of NE¼																					
5																								
6	State of Minnesota		NE¼ of NW¼ Lot 1																					
7			NW¼ of NW¼																					
8	Raymond & Margaret Lagarelli		SW¼ of NW¼ Lot 2				36	30	402		40													
9	State of Minnesota		SE¼ of NW¼ Lot 3																					
10																								
11	State of Minnesota		NE¼ of SW¼																					
12	State of Minnesota		NW¼ of SW¼																					
13	State of Minnesota		SW¼ of SW¼																					
14	State of Minnesota		SE¼ of SW¼																					
15																								
16	State of Minnesota		NE¼ of SE¼																					
17	State of Minnesota		NW¼ of SE¼																					
18	State of Minnesota		SW¼ of SE¼																					
19	Pat Henry		SE¼ of SE¼				40		402															
20																								
							76	30																

VALUATIONS BY SCHOOL DISTRICTS AS EQUALIZED BY DEPARTMENT OF TAXATION

	SOLD FOR TAXES (Dollars)	District No. 402 Rate 28.4 Mills (Dollars)	District No. ..... Rate ..... Mills (Dollars)	District No. ..... Rate ..... Mills (Dollars)	District No. ..... Rate ..... Mills (Dollars)	District No. ..... Rate ..... Mills (Dollars)	Tax including State Homestead ..... Mills ($ cts.)	State Tax on Non-Homestead 5.17 Mills ($ cts.)	SPECIAL TAXES ($ cts.)	TOTAL TAXES ($ cts.)		PAID	WHEN PAID (Month Day Year)	Number of Receipt	March Settlement 1956 ($ cts.)	June Settlement 1956 ($ cts.)	Penalty ($ cts.)	November Settlement 1956 ($ cts.)	Penalty ($ cts.)	Collections to First Monday in January 1957 ($ cts.)	Penalty ($ cts.)	Delinquent on First Monday in January 1957 ($ cts.)	Penalty ($ cts.)	Total Delinquent Tax and Penalty ($ cts.)	REMARKS
1											1														
2											2														
3											3														
4											4														
5											5														
6											6														
7											7														
8		120					2436	62		2498	8	PAID IN FULL	MAY 31 1956	2883		2498									
9											9														
10											10														
11											11														
12											12														
13											13														
14											14														
15											15														
16											16														
17											17														
18											18														
19		80					1624	42		1666	19	PAID IN FULL	MAR 23 1956	5193		1666									
20											20														
		200					4060	104		4164						4164									

Wabedo Press

Wabedo Springs Town Point

Manders Addition

Assessment Roll and Tax List of Real Property in the Town of Wabedo, Cass County, Minnesota, for Taxes for the Year 1955.

Form 3CD (33) MILLER-DAVIS COMPANY, MINNEAPOLIS

*Indicate Type of Property: R - Residential, C - Commercial, I - Industrial, U - Utility, F - Farm

In whose name assessed	To whom transferred	Description of property: Subdivision	Sec. or Lot	Town. of Block	Rng.	Number of Acres of Land: Acres	100ths	No. School District	Indicate Homestead Yes or No	Indicate Agricultural Yes or No	*Indicate Type of Property	True and Full Valuations: Land Exclusive of Structures and Improvements	Buildings and Other Structures	Machinery Permanently Attached to Real Estate	Total True and Full Value	Assessed Valuations: Rural: Homestead Up to $1,000 20%	Rural: Over $1,000 and Non-Homestead 33⅓%	All Other: Homestead Up to $1,000 25%	All Other: Over $1,000 and Non-Homestead 40%	Machinery Permanently Attached to Real Estate 33⅓%	Total Assessed Value	Total Assessed Value as Equalized by the Board of Review	Final Equalized Value
						Acres	100ths					Dollars	Dollars	Dollars	Dollars	Dollars	Dollars	Dollars	Dollars	Dollars	Dollars	Dollars	Dollars
		1 NE¼ of NE¼	SD 14	025																			
Merlin R. Pugh		2 NW¼ of NE¼ Lot 3				18	65		No	Yes													
		3 SW¼ of NE¼																					
		4 SE¼ of NE¼																					
Laura E. Morgan		5 21 ac of Lot 2					21		No				121	new assessment								4	
Jerry C. & Elsie S. Kronfeldt		6 NW¼ of NW¼ Lot 1 less 2 ac.					15		No	Yes	"												
Wm. C. & Geneva F. Speicher		7 NW¼ of NW¼ } Lot 2 less sold				5	5		No	Yes	"												
		8 SW¼ of NW¼ }																					
Geo. & Pauline C. Reiland		9 N 24.25 acs of Lot 2 SE¼ of NW¼					24	23	Yes	Yes													
Laura E. Morgan		10 Begin 1320.5 ft N of NW cor of Lot 2 S 8 rods W 40 rods N 8 rods E 40 rods to beg.					3		No	"			9	new assessment	1955							193	
		11 NE¼ of SW¼																					
		12 NW¼ of SW¼																					
		13 SW¼ of SW¼																					
		14 SE¼ of SW¼																					
Robert V. Morgan		15 Lot 1 E of 1142 Quarter line					150		"	"													
Franklin Transferman Co.		16 NE¼ of SE¼ } Lot 4					60		"	"													
		17 NW¼ of SE¼ }																					
" " "		18 SW¼ of SE¼ Lot 5					37	80	"	"													
State of Minnesota		19 SE¼ of SE¼																					
		20																					
							195	18															

	Sold for Taxes	Valuations by School Districts as Equalized by Department of Taxation: District No. ..... Rate ..... Mills	District No. ..... Rate ..... Mills	District No. ..... Rate ..... Mills	District No. ..... Rate ..... Mills	District No. ..... Rate ..... Mills	District No. ..... Rate ..... Mills	Tax including State Homestead ..... Mills	State Tax on Non-Homestead ..... Mills	Special Taxes	Total Taxes	Paid	When Paid	Number of Receipt	March Settlement 1956	June Settlement 1956	Penalty	November Settlement 1956	Penalty	Collections to First Monday in January 1957	Penalty	Delinquent on First Monday in January 1957	Penalty	Total Delinquent Tax and Penalty	Remarks
		Dollars	Dollars	Dollars	Dollars	Dollars	Dollars	$ cts.	$ cts.	$ cts.	$ cts.		Month Day Year		$ cts.	$ cts.	$ cts.	$ cts.	$ cts.	$ cts.	$ cts.	$ cts.	$ cts.		
1																									
2		162						39 88	84		33 72	PAID IN FULL	MAY 31 1956	12894		33 72									
3																									
4																									
5		4						8 07	07		8 4													84	.92
6		H 250 500						149 18	258		150 76	2nd Half Paid 1st Half Paid	OCT 17 1956 MAY 31 1956	14365 12893		75 38		75 38							
7				H 150 400				129 32	206		131 38	PAID IN FULL	FEB 9 - 1956	11191	131 38										
8																									
9		H 640						129 49			129 49	2nd Half Paid 1st Half Paid	SEP 27 1956 MAY 31 1956	14357 12137		64 95		64 95							
10		193						37 18	100		40 18	PAID IN FULL	MAY 31 1956	12896		40 18									
11																									
12																									
13																									
14																									
15		15						3 04	08		3 12	PAID IN FULL	JUL 19 1956	16614				3 12	.06						
16		1040						221 24	564		226 88	PAID IN FULL	MAY 31 1956	12809		226 88									
17																									
18		152						30 86	78		31 64	PAID IN FULL	MAY 31 1956	12809		31 64									
19																									
20		H 870		H 180	D 1960			606 10																	
		2716		400	D 3516			129 32	1300		748 42				131 38	472 75		143 75						84	
		2986		580	D 3566			735 42																	

Wabedo Pass

Wabedo Springs

Wabedo Town Point

Sanders Addition

Assessment Roll and Tax List of Real Property in the Town of Waloda, Cass County, Minnesota, for Taxes for the Year 1955.

Form SCD (35) MILLER-DAVIS PRINTERS, MINNEAPOLIS

*Indicate Type of Property: R-Residential, C-Commercial, I-Industrial, U-Utility, F-Farm

	IN WHOSE NAME ASSESSED	TO WHOM TRANSFERRED	DESCRIPTION OF PROPERTY: SUBDIVISION	Sec. or Lot	Town or Block	Rng	Number of Acres of Land: Acres	100ths	No. School District	Indicates Homestead Tax No	Indicates Agricultural Tax No	*Indicates Type of Property	TRUE AND FULL VALUATIONS: LAND Exclusive of Structures and Improvements	BUILDINGS and Other Structures	MACHINERY Permanently Attached to Real Estate	TOTAL True and Full Value	ASSESSED VALUATIONS: RURAL: Homestead Up to $4,000 20%	RURAL: Over $4,000 and Non-Homestead 33⅓%	ALL OTHER: Homestead Up to $4,000 25%	ALL OTHER: Over $4,000 and Non-Homestead 40%	MACHINERY Permanently Attached to Real Estate 33⅓%	TOTAL ASSESSED VALUE	Total Assessed Value as Equalized by the Board of Review	FINAL EQUALIZED VALUE
							Acres	100ths					Dollars	Dollars	Dollars	Dollars	Dollars	Dollars	Dollars	Dollars	Dollars	Dollars	Dollars	Dollars
1	State of Minnesota		NE¼ of NE¼	31	140	23			UR															
2	State of Minnesota		NW¼ of NE¼																					
3	~~State of Minnesota~~		SW¼ of NE¼																					
4	State of Minnesota		SE¼ of NE¼																					
5																								
6	Franklin Transformer Co.		NE¼ of NW¼ N½ of Lot 1				12			No	Yes													
7	" " "		NW¼ of NW¼ N½ of Lot 1				2 55			"	"													
8	" " "		SW¼ of NW¼ Lot 2				22 65			"	"													
9	" " "		SE¼ of NW¼ Lot 3				39 50			"	"													
10																								
11	State of Minnesota		NE¼ of SW¼																					
12	Franklin Transformer Co.		NW¼ of SW¼ Lot 4				24 25			"	"													
13	" " "		SW¼ of SW¼ Lot 5				34			"	"													
14	~~Arthur R. Thompson~~ State of Minnesota		SE¼ of SW¼				~~40~~			"	"													
15																								
16	State of Minnesota		NE¼ of SE¼																					
17	State of Minnesota		NW¼ of SE¼																					
18	~~Arthur R. Thompson~~ State of Minnesota		SW¼ of SE¼				~~40~~			"	"													
19	" " State of Minnesota		SE¼ of SE¼				~~40~~			"	"													
20																								
							261 15																	

	SOLD FOR TAXES	VALUATIONS BY SCHOOL DISTRICTS AS EQUALIZED BY DEPARTMENT OF TAXATION: District No. ..... Rate ..... Mills	District No. ..... Rate ..... Mills	District No. ..... Rate ..... Mills	District No. ..... Rate ..... Mills	District No. ..... Rate ..... Mills	District No. ..... Rate ..... Mills	Tax including State Homestead ..... Mills	State Tax on Non-Homestead 5.17 ..... Mills	SPECIAL TAXES	TOTAL TAXES		PAID	WHEN PAID	Number of Receipt	March Settlement 1956	June Settlement 1956	Penalty	November Settlement 1956	Penalty	Collections to First Monday in January 1957	Penalty	Delinquent on First Monday in January 1957	Total Delinquent Tax and Penalty	REMARKS
		Dollars	Dollars	Dollars	Dollars	Dollars	Dollars	$ cts.	$ cts.	$ cts.	$ cts.			Month Day Year		$ cts.	$ cts.	$ cts.	$ cts.	$ cts.	$ cts.	$ cts.	$ cts.	$ cts.	
1												1													
2												2													
3												3													
4												4													
5												5													
6		130						26 38	66		27 04	6	PAID IN FULL	MAY 31 1956			27 04								
7		45						9 14	24		9 38	7	PAID IN FULL	MAY 31 1956			9 38								
8		115						23 34	60		23 94	8	PAID IN FULL	MAY 31 1956			23 94								
9		130						26 38	66		27 04	9	PAID IN FULL	MAY 31 1956			27 04								
10												10			12 09										
11												11													
12		87						17 66	44		18 10	12	PAID IN FULL	MAY 31 1956			18 10								
13		100						20 30	52		20 82	13	PAID IN FULL	MAY 31 1956			20 82								
14												14													
15												15													
16												16													
17												17													
18												18													
19												19													
20												20													
		607						123 70	312		126 32						126 32								

Waloda Plat

Waloda Spring Lake Iona Point

Sanders Addition

Assessment Roll and Tax List of Real Property in the Town of Wabedo, Cass County, Minnesota, for Taxes for the Year 1955.

Form SCD (15) WILLIAM-BANTA COMPANY, MINNEAPOLIS

*Indicate Type of Property: R-Residential, C-Commercial, I-Industrial, U-Utility, F-Farm

	IN WHOSE NAME ASSESSED	TO WHOM TRANSFERRED	DESCRIPTION OF PROPERTY: SUBDIVISION	Sec. or Lot	Town or Block	Rng	Number of Acres of Land: Acres	100ths	No. School District	Indicate Type of Real Estate Tax in No	Indicate Type of Personal Tax in No	*Indicate Type of Property	TRUE AND FULL VALUATIONS: LAND Exclusive of Structures and Improvements (Dollars)	BUILDINGS and Other Structures (Dollars)	MACHINERY Permanently Attached to Real Estate (Dollars)	TOTAL True and Full Value (Dollars)	ASSESSED VALUATIONS: RURAL: Homestead Up to $4,000 20% (Dollars)	RURAL: Over $4,000 and Non-Homestead 33⅓% (Dollars)	ALL OTHER: Homestead Up to $4,000 25% (Dollars)	ALL OTHER: Over $4,000 and Non-Homestead 40% (Dollars)	MACHINERY Permanently Attached to Real Estate 33⅓% (Dollars)	TOTAL ASSESSED VALUE (Dollars)	Total Assessed Value as Equalized by the Board of Review (Dollars)	FINAL EQUALIZED VALUE (Dollars)
1	Lepme Milling Co	Sheridan Realty Co.	E½ of lot 1 less part to NE¼ of NE¼ Paulson	S2	140	26	21		112	no	no	Farm												
2	Harold L + Norma J. Blakeman		NW¼ of NE¼				40			yes	"													
3	Emil + Anna Palka		SW¼ of NE¼ W½ of lot 2				11.70			yes	no													
4	Arthur B + Jennie B. Morrison		SE¼ of NE¼ E½ of lot 2				11			no yes	"													
5	Sheridan Realty Co.		W½ of lot 1				29			no	yes													
6	Harold L + Norma J. Blakeman		NE¼ of NW¼				40			yes	"													
7	State of Minnesota		NW¼ of NW¼																					
8	State of Minnesota		SW¼ of NW¼																					
9	Harold L + Norma J. Blakeman		SE¼ of NW¼ Lot 3				38.25			no yes	no													
10																								
11	Roscoe + Sadie Murden		NE¼ of SW¼ S. of L.4 less 11.30'				33.50			no yes	yes													
12	" " "		NW¼ of SW¼				40			yes	"													
13	" " "		SW¼ of SW¼				40			"	"													
14	Joe S + Blanche E. Roscoe		SE¼ of SW¼				40			no	"													
15	Harold L + Norma J. Blakeman		N 300' of Lot 4							yes	"													
16	Harold C + Fern Atwood		NE¼ of SE¼ Lot 6				33.50			no yes	no													
17			NW¼ of SE¼																					
18	" " "		SW¼ of SE¼ Lot 5				36			yes	yes													
19			SE¼ of SE¼																					
20	C. E. + Ruth M. Paulson		8 acs. of Lot 1				8			no	"													
							421.95																	

	SOLD FOR TAXES	VALUATIONS BY SCHOOL DISTRICTS AS EQUALIZED BY DEPARTMENT OF TAXATION: District No. ..... Rate ..... Mills (Dollars)	District No. ..... Rate ..... Mills (Dollars)	District No. ..... Rate ..... Mills (Dollars)	District No. ..... Rate ..... Mills (Dollars)	District No. ..... Rate ..... Mills (Dollars)	Tax including State Homestead ..... Mills ($ cts.)	State Tax on Non-Homestead 5.17 Mills ($ cts.)	SPECIAL TAXES ($ cts.)	TOTAL TAXES ($ cts.)		PAID	WHEN PAID: Month Day Year	Number of Receipt	March Settlement 1956 ($ cts.)	June Settlement 1956 ($ cts.)	Penalty ($ cts.)	November Settlement 1956 ($ cts.)	Penalty ($ cts.)	Collections to First Monday in January 1957 ($ cts.)	Penalty ($ cts.)	Delinquent on First Monday in January 1957 ($ cts.)	Total Delinquent Tax and Penalty ($ cts.)	REMARKS
1		665					134.98	3.44		134.42	1	PAID IN FULL	MAY 31 1956	12898		134.42								
2		H 48					9.74			9.74	2	PAID IN FULL	JUN 27 1956	9324			9.74	.14						
3				H 135 / 125			51.96	.64		52.60	3	PAID IN FULL	MAY 31 1956	12898		52.60								
4				H 124 / 250			83.40	1.30		84.70	4	PAID IN FULL	MAY 8 1956	10740		84.70								
5	SOLD FOR TAXES	145					29.44	.74		30.18	5	PAID IN FULL	MAY 31 1956	12898		30.18								
6		H 48					9.74			9.74	6	PAID IN FULL	JUN 27 1956	9324			9.74	.14						
7											7													
8											8													
9				H 110 / 183			65.34	.94		66.28	9	PAID IN FULL	JUN 27 1956	9324			66.28	1.00						
10											10													
11		H 200 / 150					71.04	.78		71.82	11	PAID IN FULL	MAY 31 1956	12898		71.82								
12		H 40					8.12			8.12	12	PAID IN FULL	MAY 31 1956			8.12								
13		H 40					8.12			8.12	13	PAID IN FULL	MAY 31 1956			8.12								
14		100					20.30	.52		20.82	14	PAID IN FULL	MAY 31 1956	12898		20.82								
15		H 120					2.44			2.44	15	PAID IN FULL	JUN 27 1956	9324			2.44	.04						
16				H 280 / 300			124.32	1.56		130.88	16	PAID IN FULL	AUG 6 1956	10765			130.88	1.96						
17											17													
18		H 80					16.24			16.24	18	PAID IN FULL	AUG 6 1956	10765			16.24	.24						
19											19													
20		180					36.54	.94		37.48	20	PAID IN FULL	MAY 31 1956	12897		37.48								
		H 468		H 6222 / 1040			346.70																	
		124		9 / 2095			330.02	10.86		687.58						452.26								
		1705		148 / 3188			676.72																	

Wabedo Page | Wabedo Springs | Town Point | Sanders Addition

Assessment Roll and Tax List of Real Property in the Town of Waheka, Cass County, Minnesota, for Taxes for the Year 1955.

Form 3CD (55) MILLS-BOYD COMPANY, MINNEAPOLIS

*Indicate Type of Property: R - Residential, C - Commercial, I - Industrial, U - Utility, F - Farm

	IN WHOSE NAME ASSESSED	TO WHOM TRANSFERRED	DESCRIPTION OF PROPERTY: SUBDIVISION	Sec. or Lot	Town or Block	Rng	Number of Acres of Land: Acres	100ths	No. School District	Indicate Homestead Tax or No	Indicate Agricultural Tax or No	*Indicate Type of Property	TRUE AND FULL VALUATIONS: LAND Exclusive of Structures and Improvements (Dollars)	BUILDINGS and Other Structures (Dollars)	MACHINERY Permanently Attached to Real Estate (Dollars)	TOTAL True and Full Value (Dollars)	ASSESSED VALUATIONS: RURAL: Homestead Up to $4,000 20% (Dollars)	RURAL: Over $4,000 and Non-Homestead 33⅓% (Dollars)	ALL OTHER: Homestead Up to $4,000 25% (Dollars)	ALL OTHER: Over $4,000 and Non-Homestead 40% (Dollars)	MACHINERY Permanently Attached to Real Estate 33⅓% (Dollars)	TOTAL ASSESSED VALUE (Dollars)	Total Assessed Value as Equalized by the Board of Review (Dollars)	FINAL EQUALIZED VALUE (Dollars)
1			NE¼ of NE¼	33	140	28																		
2			NW¼ of NE¼																					
3			SW¼ of NE¼																					
4			SE¼ of NE¼																					
5																								
6			NE¼ of NW¼																					
7	Harry, Minnie & Jane E. Engelhart		Lot 1 less Plat of Iowa NW¼ of NW¼ Paint				11	75		no	yes													
8			SW¼ of NW¼																					
9	Earl L. & Beatrice E. Briggs		That part of Lot 3 lying S of SE¼ of NW¼ Cartway				26			"	"													
10	" " "		bounded by Lot 2				6			"	"													
11			NE¼ of SW¼																					
12	Anton & Margaret R. Hardo		unplatted Portion of Lots NW¼ of SW¼				17	50		"	"													
13	~~Lloyd A. Hardo~~ ~~Executor to Lorthy~~		SW¼ of SW¼				40			"	"													
14			SE¼ of SW¼				40			"	"													
15	Wm. Sam Babcock, Eva Babcock Hemingway & Donald N. Dowly + Catherine B. Dowly "		216' N & 20' of Lot 2				2	66		"	"													
16	George C. Fogue		NE¼ of SE¼ Lot 5				24	80		"	"													
17	Peter A. Frysell + Nyle Frysell		NW¼ of SE¼ Lot 4				62	25		"	"													
18	Peter A. Frysell		SW¼ of SE¼ less S 325' of W 675'				35			"	"													
19	Glenn + Hazel Boone		SE¼ of SE¼				40			"	"													
20	Irwin K. + Dorothea Felton		S 325' of W 675' of SW¼ of SE¼				5			"	"													
							342	96																

201 reduction 1955 by Town Board. N/P 90

	SOLD FOR TAXES	VALUATIONS BY SCHOOL DISTRICTS AS EQUALIZED BY DEPARTMENT OF TAXATION: District No. ..... Rate ....Mills (Dollars)	District No. 2 Rate 31 / 32 Mills (Dollars)	District No. ..... Rate ..... Mills (Dollars)	District No. ..... Rate ..... Mills (Dollars)	District No. ..... Rate ..... Mills (Dollars)	District No. ..... Rate ....Mills (Dollars)	Tax including State Homestead .....Mills ($ cts.)	State Tax on Non-Homestead 5.17 Mills ($ cts.)	SPECIAL TAXES ($ cts.)	TOTAL TAXES ($ cts.)		PAID	WHEN PAID (Month Day Year)	Number of Receipt	March Settlement 1956 ($ cts.)	June Settlement 1956 ($ cts.)	Penalty ($ cts.)	November Settlement 1956 ($ cts.)	Penalty ($ cts.)	Collections to First Monday in January 1957 ($ cts.)	Penalty ($ cts.)	Delinquent on First Monday in January 1957 ($ cts.)	Total Delinquent Tax and Penalty ($ cts.)	REMARKS
1												1												
2												2												
3												3												
4												4												
5												5												
6												6												
7		100						20 30	5 17		20 82	7	Part Paid	MAY 31 1956	3119		20 00					82		
8												8												
9		87						17 66	44		18 10	9	2nd Half Paid / 1st Half Paid	OCT 31 1956 / MAY 31 1956	3116		9 05		9 05					
10		160						32 48	81		33 29	10	2nd Half Paid / 1st Half Paid	OCT 31 1956 / MAY 31 1956	5182		16 65		16 65					
11												11												
12		90						18 26	46		18 72	12	PAID IN FULL	MAY 31 1956	3118		18 72							
13	SOLD FOR TAXES	123						24 96	64		25 60	13	PAID IN FULL	AUG 13 1956	3554				25 60	64				
14	SOLD FOR TAXES	90						18 26	46		18 72	14	PAID IN FULL	AUG 13 1956					18 72	47				
15		467						94 80	242		97 22	15	PAID IN FULL	MAY 31 1956	3117		97 22							
16		128						25 98	66		26 64	16	2nd Half Paid / 1st Half Paid	OCT 31 1956 / MAY 31 1956	5585 / 3115		13 32		13 32					
17		535						108 60	276		111 36	17	PAID IN FULL	JUN 28 1956	3587				126 36	7 21				
18		72						14 62	38		15 00	18	PAID IN FULL	JUN 28 1956						11 64				
19	SOLD FOR TAXES	90						18 26	46		18 72	19	2nd Half Paid / 1st Half Paid	OCT 31 1956 / MAY 31 1956	5585 / 3115		9 36		9 36					
20		20						4 06	10		4 16	20	PAID IN FULL	APR 9 1956	5296		4 16							
		1962						398 24	1012		408 36						188 48		219 66			82		

Wabedo Beach
Wabedo Spring Beach
Iron Point
Sanders Addition

Assessment Roll and Tax List of Real Property in the Towns of Wabedo, Cass County, Minnesota, for Taxes for the Year 1955.

Form 3CD (55) HILLSBORO-DATA COMPANY, MINNEAPOLIS

*Indicate Type of Property: R-Residential, C-Commercial, I-Industrial, U-Utility, F-Farm

	IN WHOSE NAME ASSESSED	TO WHOM TRANSFERRED		DESCRIPTION OF PROPERTY: SUBDIVISION	Sec. or Lot	Town or Block	Rng	Number of Acres of Land: Acres	100ths	No. School District	Indicate Homestead Tax or No	Indicate Agricultural Tax or No	*Indicate Type of Property	TRUE AND FULL VALUATIONS: LAND Exclusive of Structures and Improvements (Dollars)	BUILDINGS and Other Structures (Dollars)	MACHINERY Permanently Attached to Real Estate (Dollars)	TOTAL True and Full Value (Dollars)	ASSESSED VALUATIONS: RURAL: Homestead Up to $4,000 20% (Dollars)	RURAL: Over $4,000 and Non-Homestead 33⅓% (Dollars)	ALL OTHER: Homestead Up to $4,000 25% (Dollars)	ALL OTHER: Over $4,000 and Non-Homestead 40% (Dollars)	MACHINERY Permanently Attached to Real Estate 33⅓% (Dollars)	TOTAL ASSESSED VALUE (Dollars)	Total Assessed Value as Equalized by the Board of Review (Dollars)	FINAL EQUALIZED VALUE (Dollars)
	Otto Hauck		1	NE¼ of NE¼ Lot 1	34	140	26	38		Un	no		40												
	" "		2	NW¼ of NE¼ Lot 2				39.95		"	"														
	State of Minnesota		3	SW¼ of NE¼																					
	State of Minnesota		4	SE¼ of NE¼																					
			5																						
	State of Minnesota		6	NE¼ of NW¼																					
	Ralph E. & Lois D. Felton		7	NW¼ of NW¼ Lot 3				23.50		"	"														
	W. C. & Irene L. Lalford		8	SW¼ of NW¼ Lot 4				38		"	"														
	State of Minnesota		9	SE¼ of NW¼																					
			10																						
	State of Minnesota		11	NE¼ of SW¼																					
	State of Minnesota		12	NW¼ of SW¼																					
	State of Minnesota		13	SW¼ of SW¼																					
	State of Minnesota		14	SE¼ of SW¼																					
			15																						
	State of Minnesota		16	NE¼ of SE¼																					
	State of Minnesota		17	NW¼ of SE¼																					
	State of Minnesota		18	SW¼ of SE¼																					
	State of Minnesota		19	SE¼ of SE¼																					
			20																						
								129.45																	

Cass County, Minnesota, for Taxes for the Year 1955.

	SOLD FOR TAXES	VALUATIONS BY SCHOOL DISTRICTS AS EQUALIZED BY DEPARTMENT OF TAXATION: District No. 17 Rate 4.8 Mills (Dollars)	District No. ..... Rate ..... Mills (Dollars)	District No. ..... Rate ..... Mills (Dollars)	District No. ..... Rate ..... Mills (Dollars)	District No. ..... Rate ..... Mills (Dollars)	District No. ..... Rate ..... Mills (Dollars)	Tax including State Homestead ..... Mills ($ cts.)	State Tax on Non-Homestead 5.17 Mills ($ cts.)	SPECIAL TAXES ($ cts.)	TOTAL TAXES ($ cts.)		PAID	WHEN PAID Month	Day	Year	Number of Receipt	March Settlement 1956 ($ cts.)	June Settlement 1956 ($ cts.)	Penalty ($ cts.)	November Settlement 1956 ($ cts.)	Penalty ($ cts.)	Collections to First Monday in January 1957 ($ cts.)	Penalty ($ cts.)	Delinquent on First Monday in January 1957 ($ cts.)	Total Delinquent Tax and Penalty ($ cts.)	REMARKS
1		31.8						64.54	1.64 87 31		66.18	1	Balance Paid	OCT	31	1956										
													Part Paid	MAY	31	1956	15180									
2		120						24.46	62		24.48	2	Balance Paid	OCT	31	1956	12830									
													Part Paid	MAY	31	1956										
3												3														
4												4														
5												5														
6												6														
7		30						6.04	16		6.24	7	PAID IN FULL	MAY	31	1956	11503		6.24							
8	PAID FOR TAXES	130						26.38	66		27.04	8												27.04		
9												9														
10												10														
11												11														
12												12														
13												13														
14												14														
15												15														
16												16														
17												17														
18												18														
19												19														
20												20														
		59.8						121.36	3.08		124.44							58.24		39.16				27.04		

Wabedo Twsp

Wabedo Sprlng Twsp

Twsp Point

Sanders Addition

Assessment Roll and Tax List of Real Property in the Town of Wabedo, Cass County, Minnesota, for Taxes for the Year 1955.

Form 3CD (55) WILLIAM-BATES COMPANY, MINNEAPOLIS

*Indicate Type of Property: R - Residential, C - Commercial, I - Industrial, U - Utility, F - Farm

		DESCRIPTION OF PROPERTY								TRUE AND FULL VALUATIONS				ASSESSED VALUATIONS								
														RURAL		ALL OTHER						
IN WHOSE NAME ASSESSED	TO WHOM TRANSFERRED		SUBDIVISION	Sec. or Lot	Town or Block	Rng	Number of Acres of Land	No. School District	Indicate Homestead Tax or No	Indicate Agricultural Tax or No	* Indicate Type of Property	LAND Exclusive of Structures and Improvements	BUILDINGS and Other Structures	MACHINERY Permanently Attached to Real Estate	TOTAL True and Full Value	Homestead Up to $1,000 20%	Over $4,000 and Non-Homestead 33⅓%	Homestead Up to $1,000 25%	Over $4,000 and Non-Homestead 40%	MACHINERY Permanently Attached to Real Estate 33⅓%	TOTAL ASSESSED VALUE	Total Assessed Value as Equalized by the Board of Review	FINAL EQUALIZED VALUE
							Acres / 100ths					Dollars	Dollars	Dollars	Dollars	Dollars	Dollars	Dollars	Dollars	Dollars	Dollars	Dollars	Dollars
State of Minnesota		1	NE¼ of NE¼	35	140	26		Un															
State of Minnesota		2	NW¼ of NE¼																				
State of Minnesota		3	SW¼ of NE¼																				
State of Minnesota		4	SE¼ of NE¼																				
		5																					
State of Minnesota		6	NE¼ of NW¼																				
State of Minnesota		7	NW¼ of NW¼																				
State of Minnesota		8	SW¼ of NW¼																				
State of Minnesota		9	SE¼ of NW¼																				
		10																					
State of Minnesota		11	NE¼ of SW¼																				
State of Minnesota		12	NW¼ of SW¼																				
State of Minnesota		13	SW¼ of SW¼																				
State of Minnesota		14	SE¼ of SW¼																				
		15																					
State of Minnesota		16	NE¼ of SE¼																				
U. E. Chumley		17	NW¼ of SE¼				40		no	yes													
~~Irene Chumley~~	State of Minnesota	18	SW¼ of SE¼				~~40~~		"	"													
State of Minnesota		19	SE¼ of SE¼																				
		20																					
							80																

	VALUATIONS BY SCHOOL DISTRICTS AS EQUALIZED BY DEPARTMENT OF TAXATION																								
SOLD FOR TAXES	District No. ..... Rate ..... Mills		District No. ..... Rate ..... Mills		District No. ..... Rate ..... Mills		District No. ..... Rate ..... Mills		District No. ..... Rate ..... Mills		Tax Including State Homestead ..... Mills	State Tax on Non-Homestead 5.7 Mills	SPECIAL TAXES	TOTAL TAXES	PAID	WHEN PAID			Number of Receipt	March Settlement 1956	June Settlement 1956	Penalty	November Settlement 1956	Penalty	Collections to First Monday in January 1957	Penalty	Delinquent on First Monday in January 1957	Total Delinquent Tax and Penalty	REMARKS
	Dollars	Dollars	Dollars	Dollars	Dollars	Dollars	Dollars	Dollars	Dollars	Dollars	$ cts.	$ cts.	$ cts.	$ cts.		Month	Day	Year		$ cts.	$ cts.	$ cts.	$ cts.	$ cts.	$ cts.	$ cts.	$ cts.	$ cts.	
1																													
2																													
3																													
4																													
5																													
6																													
7																													
8																													
9																													
10																													
11																													
12																													
13																													
14																													
15																													
16																													
17	SOLD FOR TAXES		80								1624	47		1666	17													1666	
18															18														
19															19														
20															20														
			80								1624	47		1666														1666	

Assessment Roll and Tax List of Real Property in the Town of Wabedo, Cass County, Minnesota, for Taxes for the Year 1955.

Form 5CD (55) [illegible]

*Indicate Type of Property: R - Residential, C - Commercial, I - Industrial, U - Utility, F - Farm

| | | | DESCRIPTION OF PROPERTY | | | | | | | | TRUE AND FULL VALUATIONS | | | | ASSESSED VALUATIONS | | | | | | | |

Assessment Roll and Tax List of Real Property in the _____ of _____, Cass County, Minnesota, for Taxes for the Year 1955.

Form 3CD (15) MILLER-DATE COMPANY, MINNEAPOLIS

*Indicate Type of Property: R - Residential, C - Commercial, I - Industrial, U - Utility, F - Farm

	IN WHOSE NAME ASSESSED	TO WHOM TRANSFERRED	DESCRIPTION OF PROPERTY: SUBDIVISION	Sec. or Lot	Town or Block	Reg	Number of Acres of Land: Acres	Tenths	No. School District	Indicate Homestead Tax or No	Indicate Agricultural Tax or No	*Indicate Type of Property	TRUE AND FULL VALUATIONS: LAND Exclusive of Structures and Improvements	BUILDINGS and Other Structures	MACHINERY Permanently Attached to Real Estate	TOTAL True and Full Value	ASSESSED VALUATIONS: RURAL: Homestead Up to $5,000 20%	Over $4,000 and Non-Homestead 33⅓%	ALL OTHER: Homestead Up to $1,000 25%	Over $4,000 and Non-Homestead 40%	MACHINERY Permanently Attached to Real Estate 33⅓%	TOTAL ASSESSED VALUE	Total Assessed Value as Equalized by the Board of Review	FINAL EQUALIZED VALUE
													Dollars	Dollars	Dollars	Dollars	Dollars	Dollars	Dollars	Dollars	Dollars	Dollars	Dollars	Dollars
1			N E ¼ of N E ¼																					
2			N W ¼ of N E ¼																					
3			S W ¼ of N E ¼																					
4			S E ¼ of N E ¼																					
5																								
6			N E ¼ of N W ¼																					
7			N W ¼ of N W ¼																					
8			S W ¼ of N W ¼																					
9			S E ¼ of N W ¼																					
10																								
11			N E ¼ of S W ¼																					
12			N W ¼ of S W ¼																					
13			S W ¼ of S W ¼																					
14			S E ¼ of S W ¼																					
15																								
16			N E ¼ of S E ¼																					
17			N W ¼ of S E ¼																					
18			S W ¼ of S E ¼																					
19			S E ¼ of S E ¼																					
20																								

	SOLD FOR TAXES	VALUATIONS BY SCHOOL DISTRICTS AS EQUALIZED BY DEPARTMENT OF TAXATION: District No. ..... Rate ..... Mills	District No. ..... Rate ..... Mills	District No. ..... Rate ..... Mills	District No. ..... Rate ..... Mills	District No. ..... Rate ..... Mills	District No. ..... Rate ..... Mills	Tax including State Homestead ..... Mills	State Tax on Non-Homestead ..... Mills	SPECIAL TAXES	TOTAL TAXES		PAID	WHEN PAID: Month	Day	Year	Number of Receipt	March Settlement 1956	June Settlement 1956	Penalty	November Settlement 1956	Penalty	Collections to First Monday in January 1957	Penalty	Delinquent on First Monday in January 1957	Total Delinquent Tax and Penalty	REMARKS
		Dollars	Dollars	Dollars	Dollars	Dollars	Dollars	$ cts.	$ cts.	$ cts.	$ cts.							$ cts.	$ cts.	$ cts.	$ cts.	$ cts.	$ cts.	$ cts.	$ cts.	$ cts.	
1												1															
2												2															
3												3															
4												4															
5												5															
6												6															
7												7															
8												8															
9												9															
10												10															
11												11															
12												12															
13												13															
14												14															
15												15															
16												16															
17												17															
18												18															
19												19															
20												20															

Wabedo Bass

Wabedo Springs

Long Point

Sanders Addition

Assessment Roll and Tax List of Real Property in the _____ of _____, Cass County, Minnesota, for Taxes for the Year 1955.

Form 3CD (25) [illegible]

*Indicate Type of Property: R - Residential, C - Commercial, I - Industrial, U - Utility, F - Farm

	IN WHOSE NAME ASSESSED	TO WHOM TRANSFERRED	DESCRIPTION OF PROPERTY: SUBDIVISION	Sec. or Lot	Town or Block	Rng	Number of Acres of Land: Acres	Nearest	No. School District	Indicate Homestead Tax Ns	Indicate Agricultural Tax Ns	*Indicate Type of Property	TRUE AND FULL VALUATIONS: LAND Exclusive of Structures and Improvements	BUILDINGS and Other Structures	MACHINERY Permanently Attached to Real Estate	TOTAL Free and Full Value	ASSESSED VALUATIONS: RURAL: Homestead Up to $1,000 20%	RURAL: Over $1,000 and Non-Homestead 33⅓%	ALL OTHER: Homestead Up to $1,000 25%	ALL OTHER: Over $1,000 and Non-Homestead 40%	MACHINERY Permanently Attached to Real Estate 33⅓%	TOTAL ASSESSED VALUE	Total Assessed Value as Equalized by the Board of Review	FINAL EQUALIZED VALUE
													Dollars	Dollars	Dollars	Dollars	Dollars	Dollars	Dollars	Dollars	Dollars	Dollars	Dollars	Dollars
1			N E ¼ of N E ¼																					
2			N W ¼ of N E ¼																					
3			S W ¼ of N E ¼																					
4			S E ¼ of N E ¼																					
5																								
6			N E ¼ of N W ¼																					
7			N W ¼ of N W ¼																					
8			S W ¼ of N W ¼																					
9			S E ¼ of N W ¼																					
10																								
11			N E ¼ of S W ¼																					
12			N W ¼ of S W ¼																					
13			S W ¼ of S W ¼																					
14			S E ¼ of S W ¼																					
15																								
16			N E ¼ of S E ¼																					
17			N W ¼ of S E ¼																					
18			S W ¼ of S E ¼																					
19			S E ¼ of S E ¼																					
20																								

	SOLD FOR TAXES	VALUATIONS BY SCHOOL DISTRICTS AS EQUALIZED BY DEPARTMENT OF TAXATION: District No.... Rate.... ....Mills	District No.... Rate.... ....Mills	District No.... Rate.... ....Mills	District No.... Rate.... ....Mills	District No.... Rate.... ....Mills	District No.... Rate.... ....Mills	Tax including State Homestead ....Mills	State Tax on Non-Homestead ....Mills	SPECIAL TAXES	TOTAL TAXES		PAID	WHEN PAID	Number of Receipt	March Settlement 1956	June Settlement 1956	Penalty	November Settlement 1956	Penalty	Collections to First Monday in January 1957	Penalty	Delinquent on First Monday in January 1957	Total Delinquent Tax and Penalty	REMARKS
		Dollars	Dollars	Dollars	Dollars	Dollars	Dollars	$ cts.	$ cts.	$ cts.	$ cts.			Month Day Year		$ cts.	$ cts.	$ cts.	$ cts.	$ cts.	$ cts.	$ cts.	$ cts.	$ cts.	
1												1													
2												2													
3												3													
4												4													
5												5													
6												6													
7												7													
8												8													
9												9													
10												10													
11												11													
12												12													
13												13													
14												14													
15												15													
16												16													
17												17													
18												18													
19												19													
20												20													

Wabedo Pass

Wabedo Sportsmen Resort Town Point

Sanders Addition

Assessment Roll and Tax List of Real Property in the _____ of _____, Cass County, Minnesota, for Taxes for the Year 1955.

Form 8CD (55) HILL-DAVIS COMPANY, MINNEAPOLIS

*Indicate Type of Property: R - Residential, C - Commercial, I - Industrial, U - Utility, F - Farm

	IN WHOSE NAME ASSESSED	TO WHOM TRANSFERRED	DESCRIPTION OF PROPERTY: SUBDIVISION	Sec. or Lot	Town or Block	Rng.	Number of Acres of Land: Acres	Number of Acres of Land: 100ths	No. School District	Indicate Homestead Tax or Ha	Indicate Agricultural Tax or Ha	Indicate Type of Property*	TRUE AND FULL VALUATIONS: LAND Exclusive of Structures and Improvements	BUILDINGS and Other Structures	MACHINERY Permanently Attached to Real Estate	TOTAL True and Full Value	ASSESSED VALUATIONS: RURAL: Homestead Up to $4,000 20%	RURAL: Over $4,000 and Non-Homestead 33⅓%	ALL OTHER: Homestead Up to $4,000 25%	ALL OTHER: Over $4,000 and Non-Homestead 40%	MACHINERY Permanently Attached to Real Estate 33⅓%	TOTAL ASSESSED VALUE	Total Assessed Value as Equalized by the Board of Review	FINAL EQUALIZED VALUE
													Dollars	Dollars	Dollars	Dollars	Dollars	Dollars	Dollars	Dollars	Dollars	Dollars	Dollars	Dollars
1			N E ¼ of N E ¼																					
2			N W ¼ of N E ¼																					
3			S W ¼ of N E ¼																					
4			S E ¼ of N E ¼																					
5																								
6			N E ¼ of N W ¼																					
7			N W ¼ of N W ¼																					
8			S W ¼ of N W ¼																					
9			S E ¼ of N W ¼																					
10																								
11			N E ¼ of S W ¼																					
12			N W ¼ of S W ¼																					
13			S W ¼ of S W ¼																					
14			S E ¼ of S W ¼																					
15																								
16			N E ¼ of S E ¼																					
17			N W ¼ of S E ¼																					
18			S W ¼ of S E ¼																					
19			S E ¼ of S E ¼																					
20																								

	SOLD FOR TAXES	VALUATIONS BY SCHOOL DISTRICTS AS EQUALIZED BY DEPARTMENT OF TAXATION: District No. ..... Rate ..... Mills	District No. ..... Rate ..... Mills	District No. ..... Rate ..... Mills	District No. ..... Rate ..... Mills	District No. ..... Rate ..... Mills	District No. ..... Rate ..... Mills	Tax including State Homestead .....Mills	State Tax on Non-Homestead .....Mills	SPECIAL TAXES	TOTAL TAXES		PAID	WHEN PAID	Number of Receipt	March Settlement 1956	June Settlement 1956	Penalty	November Settlement 1956	Penalty	Collections to First Monday in January 1957	Penalty	Delinquent on First Monday in January 1957	Total Delinquent Tax and Penalty	REMARKS
		Dollars	Dollars	Dollars	Dollars	Dollars	Dollars	$ cts.	$ cts.	$ cts.	$ cts.			Month Day Year		$ cts.	$ cts.	$ cts.	$ cts.	$ cts.	$ cts.	$ cts.	$ cts.	$ cts.		
1												1														
2												2														
3												3														
4												4														
5												5														
6												6														
7												7														
8												8														
9												9														
10												10														
11												11														
12												12														
13												13														
14												14														
15												15														
16												16														
17												17														
18												18														
19												19														
20												20														

Wabedo Pass

Wabedo Sportsmen Group Corm Point

Sanders Addition

PAGES 43 THRU 46 BLANK

Assessment Roll and Tax List of Real Property in the _____ of _____ Cass County, Minnesota, for Taxes for the Year 1955.

*Indicate Type of Property: R-Residential, C-Com

Form SCD (35) MILLER-DATE COMPANY, MINNEAPOLIS

	IN WHOSE NAME ASSESSED	TO WHOM TRANSFERRED	DESCRIPTION OF PROPERTY: SUBDIVISION	Sec. or Lot	Town or Block	Rng	Number of Acres of Land: Acres	100ths	No. School District	Indicate Homestead Tax No	Indicate Agricultural Tax No	*Indicate Type of Property	TRUE AND FULL VALUATIONS: LAND Exclusive of Structures and Improvements (Dollars)	BUILDINGS and Other Structures (Dollars)	MACHINERY Permanently Attached to Real Estate (Dollars)	TOTAL True and Full Value (Dollars)	R U Homestead Up to $4,000 20% (Dollars)
1			NE ¼ of NE ¼														
2			NW ¼ of NE ¼														
3			SW ¼ of NE ¼														
4			SE ¼ of NE ¼														
5																	
6			NE ¼ of NW ¼														
7			NW ¼ of NW ¼														
8			SW ¼ of NW ¼														
9			SE ¼ of NW ¼														
10																	
11			NE ¼ of SW ¼														
12			NW ¼ of SW ¼														
13			SW ¼ of SW ¼														
14			SE ¼ of SW ¼														
15																	
16			NE ¼ of SE ¼														
17			NW ¼ of SE ¼														
18			SW ¼ of SE ¼														
19			SE ¼ of SE ¼														
20																	

	AX TION: District o..... ate..... ....Mills (Dollars)	District No..... Rate..... .....Mills (Dollars)	Tax including State Homestead .....Mills ($ cts.)	State Tax on Non-Homestead .....Mills ($ cts.)	SPECIAL TAXES ($ cts.)	TOTAL TAXES ($ cts.)		PAID	WHEN PAID: Month	Day	Year	Number of Receipt	March Settlement 1956 ($ cts.)	June Settlement 1956 ($ cts.)	Penalty ($ cts.)	November Settlement 1956 ($ cts.)	Penalty ($ cts.)	Collections to First Monday in January 1957 ($ cts.)	Penalty ($ cts.)	Delinquent on First Monday in January 1957 ($ cts.)	Total Delinquent Tax and Penalty ($ cts.)	REMARKS
1																						
2																						
3																						
4																						
5																						
6																						
7																						
8																						
9																						
10																						
11																						
12																						
13																						
14																						
15																						
16																						
17																						
18																						
19																						
20																						

Wabedo Pass
Wabedo Springs
Walker Lake Point
Vandere Addition

Assessment Roll and Tax List of Real Property in the Town of Wabedo, Cass County, Minnesota, for Taxes for the Year 1955.

Form SC (55) WILLIAM-BURN PRINTING, MINNEAPOLIS

*Indicate Type of Property: R-Residential, C-Commercial, I-Industrial, U-Utility, F-Farm

	IN WHOSE NAME ASSESSED	TO WHOM TRANSFERRED	DESCRIPTION OF PROPERTY: SUBDIVISION	Sec. or Lot	Town or Block	Rng	Number of Acres of Land: Acres	100ths	No. School District	Indicate Homestead Tax or No	Indicate Agricultural Tax or No	*Indicate Type of Property	TRUE AND FULL VALUATIONS: LAND Exclusive of Structures and Improvements	BUILDINGS and Other Structures	MACHINERY Permanently Attached to Real Estate	TOTAL True and Full Value	ASSESSED VALUATIONS: RURAL: Homestead Up to $4,000 20%	Over $4,000 and Non-Homestead 33⅓%	ALL OTHER: Homestead Up to $1,000 25%	Over $1,000 and Non-Homestead 40%	MACHINERY Permanently Attached to Real Estate 33⅓%	TOTAL ASSESSED VALUE	Total Assessed Value as Equalized by the Board of Review	FINAL EQUALIZED VALUE
													Dollars	Dollars	Dollars	Dollars	Dollars	Dollars	Dollars	Dollars	Dollars	Dollars	Dollars	Dollars
1	J. E. Armstrong		Wabedo Pass Sets 4 & 8 Sec. 33-27-30-28	1					Un	No	No													
2	James G. Armstrong			2						"	"													
3	R. J. Andrews			3						"	"													
4	E. R. Walker			4						"	"													
5	E. R. + Maude Walker		W. 20' of	5						"	"													
6	Ellen + Clarence C. Fitzsimmons		Lot 5 less W. 20' + W. 15' of	6						"	"													
7	Clarence E. + Sophie Pettrull		E. 40' of	6						"	"													
8	Thos. + Freda Schmidt			7						Yes	"													
9	Geo. W. + Lillian M. Wilson			8						No	"													
10	" " "			9						"	"													
11																								
12																								
13																								
14																								
15																								
16																								
17																								
18																								
19																								
20																								

VALUATIONS BY SCHOOL DISTRICTS AS EQUALIZED BY DEPARTMENT OF TAXATION

	District No. ..... Rate ..... Mills	District No. ..... Rate ..... Mills	District No. ..... Rate ..... Mills	District No. 1 Rate 41 Mills	District No. ..... Rate ..... Mills	District No. ..... Rate ..... Mills	Tax including State Homestead ..... Mills	State Tax on Non-Homestead 5.17 Mills	SPECIAL TAXES	TOTAL TAXES
	Dollars	Dollars	Dollars	Dollars	Dollars	Dollars	$ cts.	$ cts.	$ cts.	$ cts.
1				99			2006	46		2052
2				10			222	06		228
3				122			2274	52		2326
4				244			5440	126		5566
5				3			66	-		66
6				93			2074	48		2122
7				83			1850	42		1892
8				H. 81			1806			1806
9				10			222	06		228
10				377			8406	97 194		8600
11										
12										
13										
14										
15										
16										
17										
18										
19										
20										
				H. 81 1012 1093			24366	520		24886

	SOLD FOR TAXES	PAID	WHEN PAID: Month	Day	Year	Number of Receipt	March Settlement 1956	June Settlement 1956	Penalty	November Settlement 1956	Penalty	Collections to First Monday in January 1957	Penalty	Delinquent on First Monday in January 1957	Total Delinquent Tax and Penalty	REMARKS
							$ cts.	$ cts.	$ cts.	$ cts.	$ cts.	$ cts.	$ cts.	$ cts.	$ cts.	
1		PAID IN FULL	FEB	27	1956	3173	2052									
2		PAID IN FULL	FEB	27	1956	3173	228									
3		PAID IN FULL	MAY	31	1956	13122		2326								
4	SOLD FOR TAXES													5566	6123	
5	SOLD FOR TAXES													66	.73	
6		PAID IN FULL	MAY	31	1956	13123		2122								
		Balance Paid	OCT	3	1956	14134										
7		Part Paid	MAY	31	1956	13125		1000		892						
8		PAID IN FULL	JAN	11	1956	302	1806									
9		Part Paid	MAY	31	1956	13124		115						113	124	
10		Part Paid	MAY	31	1956			4300						4300	4720	
11																
12																
13																
14																
15																
16																
17																
18																
19																
20																
							4096	9863		892				10045		

Form 5C (55) MILLER-SWIFT COMPANY, MINNEAPOLIS

Assessment Roll and Tax List of Real Property in the Town of Wabedo, Cass County, Minnesota, for Taxes for the Year 1955.

*Indicate Type of Property: R-Residential, C-Commercial, I-Industrial, U-Utility, F-Farm

	IN WHOSE NAME ASSESSED	TO WHOM TRANSFERRED	DESCRIPTION OF PROPERTY: SUBDIVISION	Sec. or Lot	Town or Block	Rng	Number of Acres of Land: Acres	Tenths	No. School District	Indicate Homestead Tax or No	Indicate Agricultural Tax or No	Indicate Type of Property	TRUE AND FULL VALUATIONS: LAND Exclusive of Structures and Improvements	BUILDINGS and Other Structures	MACHINERY Permanently Attached to Real Estate	TOTAL True and Full Value	ASSESSED VALUATIONS: RURAL: Homestead Up to $4,000 20%	Over $4,000 and Non-Homestead 33⅓%	ALL OTHER: Homestead Up to $4,000 25%	Over $4,000 and Non-Homestead 40%	MACHINERY Permanently Attached to Real Estate 33⅓%	TOTAL ASSESSED VALUE	Total Assessed Value as Equalized by the Board of Review	FINAL EQUALIZED VALUE
													Dollars	Dollars	Dollars	Dollars	Dollars	Dollars	Dollars	Dollars	Dollars	Dollars	Dollars	Dollars
			Wabedo Springs Lots 2+3 Sec. 33-140-28																					
1	Lloyd A. Blomberg			1					Un	No	No													
2	Joe F. + Blanche F. Roscoe			2						"	"													
3	" " "			3						"	"													
4	R.W. + Olive G. Bergstrom			4						"	"													
5	George A. + Mabel K. Smith			5						"	"													
6	A.M. + Ruby Field			6						"	"													
7	" " "			7						"	"													
8	" " "			8						"	"													
9	" " "			9						"	"													
10	Dr. E.C. Andreasen			10						"	"													
11	Robt. L. + Alf. L. Yardo			11						"	"													
12	" " "			12						"	"													
13	J.E. + Laura K. Shaw			13						"	"													
14	" " "			14						"	"													
15	C.L. + Esther R. Hopkins			15						"	"													
16	Paul Calow			16						"	"													
17	Mary, John + Dora Hemann			17						"	"													
18	" " " "			18	Rem E 10'					"	"													
19	" " " "		E 10' of Wall	19						"	"													
20	C.L. + Esther R. Hopkins			20						"	"													

	VALUATIONS BY SCHOOL DISTRICTS AS EQUALIZED BY DEPARTMENT OF TAXATION: District No. ..... Rate ..... Mills	District No. ..... Rate ..... Mills	District No. ..... Rate ..... Mills	District No. ..... Rate ..... Mills	District No. ..... Rate ..... Mills	District No. ..... Rate ..... Mills	Tax Including State Homestead ..... Mills	State Tax on Non-Homestead 51.17 Mills	SPECIAL TAXES	TOTAL TAXES		PAID	WHEN PAID (Month Day Year)	Number of Receipt	March Settlement 1956	June Settlement 1956	Penalty	November Settlement 1956	Penalty	Collections to First Monday in January 1957	Penalty	Delinquent as First Monday in January 1957	Penalty	Total Delinquent Tax and Penalty	REMARKS
	Dollars	Dollars	Dollars	Dollars	Dollars	Dollars	$ cts.	$ cts.	$ cts.	$ cts.						$ cts.	$ cts.	$ cts.	$ cts.	$ cts.	$ cts.	$ cts.	$ cts.	$ cts.	
1			210				4.80	1.08		47.90	1	PAID IN FULL	MAY 31 1956	13127		47.90									
2			30				6.68	16		6.84	2	PAID IN FULL	MAY 31 1956	13140		6.84									
3			10				2.22	06		2.28	3	PAID IN FULL	MAY 31 1956			2.28									
4			180				40.14	94		41.08	4	PAID IN FULL	MAY 31 1956	13131		41.08									
5			160				35.68	82		36.50	5	PAID IN FULL	MAY 31 1956	13130		36.50									
6			78				17.40	40		17.80	6	2nd Half Paid 1st Half Paid	JAN 5 1957 MAY 31 1956			8.90				8.90					Per 994 Paid 2-16-57 on rec #16713 by DR # 28844
7			10				2.22	06		2.28	7	2nd Half Paid 1st Half Paid	JAN 5 1957 MAY 31 1956	13126		1.14				1.14					
8			10				2.22	06		2.28	8	2nd Half Paid 1st Half Paid	JAN 5 1957 MAY 31 1956	16713		1.14				1.14					
9			10				2.22	06		2.28	9	2nd Half Paid 1st Half Paid	JAN 5 1957 MAY 31 1956			1.14				1.14					
10			177				39.46	92		40.38	10	PAID IN FULL	MAY 31 1956	13132		40.38									
11			110				24.52	56		25.08	11	PAID IN FULL	MAY 31 1956			25.08									
12			10				2.22	06		2.28	12	PAID IN FULL	MAY 31 1956	13133		2.28									
13			10				2.22	06		2.28	13	PAID IN FULL	MAY 31 1956			2.28									
14			10				2.22	06		2.28	14	PAID IN FULL	MAY 31 1956	13132		2.28									
15			152				33.90	78		34.68	15	PAID IN FULL	MAY 31 1956	13129		34.68									
16			70				15.60	36		15.96	16	PAID IN FULL	MAY 31 1956	13128		15.96									
17			227				50.62	118		51.80	17	PAID IN FULL	MAY 31 1956												
18			10				2.22	06		2.28	18	PAID IN FULL	MAY 31 1956	79618		58.64									
19			20				4.46	10		4.56	19	PAID IN FULL	MAY 31 1956												
20			180				40.14	94		41.08	20	2nd Half Paid 1st Half Paid	OCT 31 1956 MAY 31 1956	15182 13116		20.54		20.54							
			1614				373.18	8.72		381.90						349.04		20.54		12.32					

Assessment Roll and Tax List of Real Property in the Town of Wahedo, Cass County, Minnesota, for Taxes for the Year 1955.

Form 5C (55) MILLER-DAVIS COMPANY, MINNEAPOLIS

*Indicate Type of Property: R - Residential, C - Commercial, I - Industrial, U - Utility, F - Farm

	IN WHOSE NAME ASSESSED	TO WHOM TRANSFERRED	DESCRIPTION OF PROPERTY: SUBDIVISION	Sec. or Lot	Town or Block	Rng.	Number of Acres of Land: Acres	Hundredths	No. School District	Indicate Homestead Tax or No	Indicate Agricultural Tax or No	*Indicate Type of Property	TRUE AND FULL VALUATIONS: LAND Exclusive of Structures and Improvements	BUILDINGS and Other Structures	MACHINERY Permanently Attached to Real Estate	TOTAL True and Full Value	ASSESSED VALUATIONS: RURAL: Homestead Up to $4,000 20%	RURAL: Over $4,000 and Non-Homestead 33⅓%	ALL OTHER: Homestead Up to $1,000 25%	ALL OTHER: Over $4,000 and Non-Homestead 40%	MACHINERY Permanently Attached to Real Estate 33⅓%	TOTAL ASSESSED VALUE	Total Assessed Value as Equalized by the Board of Review	FINAL EQUALIZED VALUE
			Iowa Point Lot 1 Sec. 33-141-28										Dollars	Dollars	Dollars	Dollars	Dollars	Dollars	Dollars	Dollars	Dollars	Dollars	Dollars	Dollars
1	Harry & Minnie S. Engelhart			1					UR	no	no													
2	" " "			2						"	"													
3	" " "			3						"	"													
4	" " "			4						"	"													
5	" " "			5						"	"													
6	" " "			6						"	"													
7	" " "			7						"	"													
8	" " "			8						"	"													
9	" " "			9						"	"													
10	" " "			10						"	"													
11																								
12																								
13																								
14																								
15																								
16																								
17																								
18																								
19																								
20																								

	SOLD FOR TAXES	VALUATIONS BY SCHOOL DISTRICTS AS EQUALIZED BY DEPARTMENT OF TAXATION: District No. ..... Rate ..... Mills	District No. ..... Rate ..... Mills	District No. Wahedo Rate 7 Mills	District No. ..... Rate ..... Mills	District No. ..... Rate ..... Mills	Tax including State Homestead ..... Mills	State Tax on Non-Homestead 5.17 Mills	SPECIAL TAXES	TOTAL TAXES		PAID	WHEN PAID Month Day Year	Number of Receipt	March Settlement 1956	June Settlement 1956	Penalty	November Settlement 1956	Penalty	Collections to First Monday in January 1957	Penalty	Delinquent on First Monday in January 1957	Total Delinquent Tax and Penalty	REMARKS
		Dollars	Dollars	Dollars	Dollars	Dollars	$ cts.	$ cts.	$ cts.	$ cts.					$ cts.	$ cts.	$ cts.	$ cts.	$ cts.	$ cts.	$ cts.	$ cts.	$ cts.	
1				7			156	04		160	1	PAID IN FULL	FEB 24 1956											
2				7			156	04		160	2	PAID IN FULL	FEB 24 1956											
3				7			156	04		160	3	PAID IN FULL	FEB 24 1956											
4				7			156	04		160	4	PAID IN FULL	FEB 24 1956											
5				7			156	04		160	5	PAID IN FULL	FEB 24 1956	3114	114 10									
6				437			9744	226		9970		PAID IN FULL	FEB 24 1956											
7				7			156	04		160	7	PAID IN FULL	FEB 24 1956											
8				7			156	04		160	8	PAID IN FULL	FEB 24 1956											
9				7			156	04		160	9	PAID IN FULL	FEB 24 1956											
10				7			156	04		160	10	PAID IN FULL	FEB 24 1956											
11											11													
12											12													
13											13													
14											14													
15											15													
16											16													
17											17													
18											18													
19											19													
20											20													
				500			11148	262		11410					114 10									

Assessment Roll and Tax List of Real Property in the Town of Wabedo, Cass County, Minnesota, for Taxes for the Year 1955.

Form 3C (35) MILLER-BLAKE COMPANY, MINNEAPOLIS

*Indicate Type of Property: R-Residential, C-Commercial, I-Industrial, U-Utility, F-Farm

	IN WHOSE NAME ASSESSED	TO WHOM TRANSFERRED	DESCRIPTION OF PROPERTY: SUBDIVISION	Sec. or Lot	Town or Block	Rng	Number of Acres of Land: Acres	Hdths	No. School District	Indicate Homestead by Yes or No	Indicate Agricultural Tax or No	* Indicate Type of Property	TRUE AND FULL VALUATIONS: LAND Exclusive of Structures and Improvements	BUILDINGS and Other Structures	MACHINERY Permanently Attached to Real Estate	TOTAL True and Full Value	ASSESSED VALUATIONS: RURAL: Homestead Up to $1,000 20%	RURAL: Over $4,000 and Non-Homestead 33⅓%	ALL OTHER: Homestead Up to $1,000 25%	ALL OTHER: Over $4,000 and Non-Homestead 40%	MACHINERY Permanently Attached to Real Estate 33⅓%	TOTAL ASSESSED VALUE	Total Assessed Value as Equalized by the Board of Review	FINAL EQUALIZED VALUE
													Dollars	Dollars	Dollars	Dollars	Dollars	Dollars	Dollars	Dollars	Dollars	Dollars	Dollars	Dollars
1	Joseph O. & Emma C. Berres		Manders Addition Part of Lot 3 Sec. 3-140-25	1					Un.	Yes	no													
2	Marvin W. & Maina E. Bilyquist			2						"	"													
3	Paul A. & Pauline M. Marsh			3						no	"													
4	" " "			4						"	"													
5	Ellsworth G. & Katherine Fern			5						Yes	"													
6																								
7																								
8																								
9																								
10																								
11																								
12																								
13																								
14																								
15																								
16																								
17																								
18																								
19																								
20																								

	SOLD FOR TAXES	VALUATIONS BY SCHOOL DISTRICTS AS EQUALIZED BY DEPARTMENT OF TAXATION: District No. ..... Rate ..... Mills	District No. ..... Rate ..... Mills	District No. ..... Rate ..... Mills	District No. ..... Rate ..... Mills	District No. ..... Rate ..... Mills	District No. ..... Rate ..... Mills	Tax including State Homestead ..... Mills	State Tax on Non-Homestead 5.17 Mills	SPECIAL TAXES	TOTAL TAXES		PAID	WHEN PAID: Month Day Year	Number of Receipt	March Settlement 1956	June Settlement 1956	Penalty	November Settlement 1956	Penalty	Collections to First Monday in January 1957	Penalty	Delinquent on First Monday in January 1957	Total Delinquent Tax and Penalty	REMARKS
		Dollars	Dollars	Dollars	Dollars	Dollars	Dollars	$ cts.	$ cts.	$ cts.	$ cts.					$ cts.	$ cts.	$ cts.	$ cts.	$ cts.	$ cts.	$ cts.	$ cts.	$ cts.	
1				H 92				2052			2052	1	PAID IN FULL	MAY 31 1956	334		2052								
2	SOLD FOR TAXES			H 70				1560			1560	2											1560		
3	SOLD FOR TAXES			15				334	08		342	3											342		
4	SOLD FOR TAXES			15				334	08		342	4											342		
5				H 70				1560			1560	5	PAID IN FULL	FEB 9 - 1956	779		1560								
6												6													
7												7													
8												8													
9												9													
10												10													
11												11													
12												12													
13												13													
14												14													
15												15													
16												16													
17												17													
18												18													
19												19													
20				H 232				5840	16		5856	20				150	2052						2244		
				30																					
				262																					

Assessment Roll and Tax List of Real Property in the Town of Wabedo, Cass County, Minnesota, for Taxes for the Year 1955.

Form SC (55) MILLER-DAVIS PRINTERS, MINNEAPOLIS

*Indicate Type of Property: R-Residential, C-Commercial, I-Industrial, U-Utility, F-Farm

	IN WHOSE NAME ASSESSED	TO WHOM TRANSFERRED	DESCRIPTION OF PROPERTY: SUBDIVISION	Sec. or Lot	Town or Block	Rng	Number of Acres of Land: Acres	100ths	No. School District	Indicate Homestead Tax or No	Indicate Agricultural Tax or No	*Indicate Type of Property	TRUE AND FULL VALUATIONS: LAND Exclusive of Structures and Improvements	BUILDINGS and Other Structures	MACHINERY Permanently Attached to Real Estate	TOTAL True and Full Value	ASSESSED VALUATIONS: RURAL: Homestead Up to $1,000 20%	RURAL: Over $4,000 and Non-Homestead 33⅓%	ALL OTHER: Homestead Up to $1,000 25%	ALL OTHER: Over $4,000 and Non-Homestead 40%	MACHINERY Permanently Attached to Real Estate 33⅓%	TOTAL ASSESSED VALUE	Total Assessed Value as Equalized by the Board of Review	FINAL EQUALIZED VALUE
													Dollars	Dollars	Dollars	Dollars	Dollars	Dollars	Dollars	Dollars	Dollars	Dollars	Dollars	Dollars
			Winnie Chapman Beach																					
			Part of Govt Lots 3 & 4 Sec. 25-140-28																					
1	Earl E & Winnie L Chapman			1																				
2	" " "			2																				
3	" " "			3																				
4	" " "			4																				
5	Wm A. & W. Beatrice Anderson			5																				
6	" " "			6																				
7	" " "			7																				
8	" " "			8																				
9																								
10																								
11																								
12																								
13																								
14																								
15																								
16																								
17																								
18																								
19																								
20																								

	SOLD FOR TAXES	VALUATIONS BY SCHOOL DISTRICTS AS EQUALIZED BY DEPARTMENT OF TAXATION: District No.... Rate.... Mills	District No.... Rate.... Mills	District No.... Rate.... Mills	District No.... Rate.... Mills	District No.... Rate.... Mills	District No.... Rate.... Mills	Tax including State Homestead ....Mills	State Tax on Non-Homestead ....Mills	SPECIAL TAXES	TOTAL TAXES		PAID	WHEN PAID: Month Day Year	Number of Receipt	March Settlement 1956	June Settlement 1956	Penalty	November Settlement 1956	Penalty	Collections to First Monday in January 1957	Penalty	Delinquent on First Monday in January 1957	Total Delinquent Tax and Penalty	REMARKS
		Dollars	Dollars	Dollars	Dollars	Dollars	Dollars	$ cts.	$ cts.	$ cts.	$ cts.					$ cts.	$ cts.	$ cts.	$ cts.	$ cts.	$ cts.	$ cts.	$ cts.	$ cts.	
1												1													
2												2													
3												3													
4												4													
5												5													
6												6													
7												7													
8												8													
9												9													
10												10													
11												11													
12												12													
13												13													
14												14													
15												15													
16												16													
17												17													
18												18													
19												19													
20												20													

Assessment Roll and Tax List of Real Property in the Town of Wabedo, Cass County, Minnesota, for Taxes for the Year 1955.

Form SC (53) SELLER-BATE COMPANY, MINNEAPOLIS

*Indicate Type of Property: R - Residential, C - Commercial, I - Industrial, U - Utility, F - Farm

	IN WHOSE NAME ASSESSED	TO WHOM TRANSFERRED	DESCRIPTION OF PROPERTY: SUBDIVISION	Sec. or Lot	Town or Block	Rng.	Number of Acres of Land: Acres	100ths	No. S. Dist. District	Indicate Homestead Tax or No	Indicate Agricultural Tax or No	*Indicate Type of Property	TRUE AND FULL VALUATIONS: LAND Exclusive of Structures and Improvements	BUILDINGS and Other Structures	MACHINERY Permanently Attached to Real Estate	TOTAL True and Full Value	ASSESSED VALUATIONS: RURAL: Homestead Up to $4,000 20%	RURAL: Over $4,000 and Non-Homestead 33⅓%	ALL OTHER: Homestead Up to $1,000 25%	ALL OTHER: Over $4,000 and Non-Homestead 40%	MACHINERY Permanently Attached to Real Estate 33⅓%	TOTAL ASSESSED VALUE	Total Assessed Value as Equalized by the Board of Review	FINAL EQUALIZED VALUE
							Dollars						Dollars	Dollars	Dollars	Dollars	Dollars	Dollars	Dollars	Dollars	Dollars	Dollars	Dollars	Dollars
1	James Stuart		Stuarts Beach Lot 3 exc. N 1/2 of exc. & W 7 rds of S 1/2 of lot, Sec. 5,																					
2	Joseph M. + Edele C. Fitzsimmons		Lot 2																					
3	James N. + Lillian Clark		Lot 3																					
4																								
5																								
6																								
7																								
8																								
9																								
10																								
11																								
12																								
13																								
14																								
15																								
16																								
17																								
18																								
19																								
20			Total Acres				7431 63																	

VALUATIONS BY SCHOOL DISTRICTS AS EQUALIZED BY DEPARTMENT OF TAXATION

SOLD FOR TAXES	District No. ..... Rate ..... Mills	District No. 11 Rate 41.5 Mills	District No. 19 Rate 43.5 Mills	District No. ..... Rate ..... Mills	District No. ..... Rate ..... Mills	Tax including State Homestead ..... Mills	State Tax on Non-Homestead 6.19 Mills	SPECIAL TAXES	TOTAL TAXES		PAID	WHEN PAID	Number of Receipt	March Settlement 1956	June Settlement 1956	Penalty	November Settlement 1956	Penalty	Collections to First Monday in January 1957	Penalty	Delinquent on First Monday in January 1957	Total Delinquent Tax and Penalty	REMARKS
	Dollars	Dollars	Dollars	Dollars	Dollars	Dollars	$ cts.	$ cts.	$ cts.			Month Day Year		$ cts.	$ cts.	$ cts.	$ cts.	$ cts.	$ cts.	$ cts.	$ cts.	$ cts.	
1										1													
2										2													
3										3													
4										4													
5										5													
6										6													
7										7													
8										8													
9										9													
10										10													
11										11													
12										12													
13										13													
14										14													
15	Brought Forward									15													
16	H	7662	40 93	11755	2 - Non	989 48				16													
17	NH	41007	109 86	51993	1 - Non	936 14				17													
18		48669	150 79	63748		13,240.62	268 56		13,509.18	18													
19										19													
20										20													

Assessment Roll and Tax List of Real Property in the ..... of ....., Cass County, Minnesota, for Taxes for the Year 1955.

Form 5C (55) [illegible]

*Indicate Type of Property: R-Residential, C-Commercial, I-Industrial, U-Utility, F-Farm

	IN WHOSE NAME ASSESSED	TO WHOM TRANSFERRED	DESCRIPTION OF PROPERTY: SUBDIVISION	Sec. or Lot	Town or Block	Rng.	Number of Acres of Land: Acres	100ths	No. School District	Indicate Homestead Yes or No	Indicate Agricultural Yes or No	* Indicate Type of Property	TRUE AND FULL VALUATIONS: LAND Exclusive of Structures and Improvements	BUILDINGS and Other Structures	MACHINERY Permanently Attached to Real Estate	TOTAL True and Full Value	ASSESSED VALUATIONS: RURAL: Homestead Up to $4,000 20%	RURAL: Over $4,000 and Non-Homestead 33⅓%	ALL OTHER: Homestead Up to $1,000 25%	ALL OTHER: Over $4,000 and Non-Homestead 40%	MACHINERY Permanently Attached to Real Estate 33⅓%	TOTAL ASSESSED VALUE	Total Assessed Value as Equalized by the Board of Review	FINAL EQUALIZED VALUE
							Acres	100ths					Dollars	Dollars	Dollars	Dollars	Dollars	Dollars	Dollars	Dollars	Dollars	Dollars	Dollars	Dollars
1																								
2																								
3																								
4																								
5																								
6																								
7																								
8																								
9																								
10																								
11																								
12																								
13																								
14																								
15																								
16																								
17																								
18																								
19																								
20																								

	SOLD FOR TAXES	VALUATIONS BY SCHOOL DISTRICTS AS EQUALIZED BY DEPARTMENT OF TAXATION: District No.... Rate.....Mills	District No.... Rate.....Mills	District No.... Rate.....Mills	District No.... Rate.....Mills	District No.... Rate.....Mills	District No.... Rate.....Mills	Tax including State Homestead .....Mills	State Tax on Non-Homestead .....Mills	SPECIAL TAXES	TOTAL TAXES		PAID	WHEN PAID	Number of Receipt	March Settlement 1956	June Settlement 1956	Penalty	November Settlement 1956	Penalty	Collections to First Monday in January 1957	Penalty	Delinquent on First Monday in January 1957	Total Delinquent Tax and Penalty	REMARKS
		Dollars	Dollars	Dollars	Dollars	Dollars	Dollars	$ cts.	$ cts.	$ cts.	$ cts.			Month Day Year		$ cts.	$ cts.	$ cts.	$ cts.	$ cts.	$ cts.	$ cts.	$ cts.	$ cts.	
1												1													
2												2													
3												3													
4												4													
5												5													
6												6													
7												7													
8												8													
9												9													
10												10													
11												11													
12												12													
13												13													
14												14													
15												15													
16												16													
17												17													
18												18													
19												19													
20												20													