ASSESSMENT & TAX LIST

Wabedo

1949

Form 1

DIRECTIONS TO ASSESSOR

OFFICE OF COUNTY AUDITOR.

........................County, ...1949.

........................Assessor of the........................

According to the requirements of law, I herewith deliver to you the Assessment Books for the said ....of........................for the year 1949, containing a list of all Real Estate that has become subject to taxation since the Assessment of May 1, 1948, so far as the same have come to my knowledge from any source, and I hereby direct you to assess all Personal Property, and to make such change in Real Estate as are required in the odd-numbered year, and make return thereof to me as required by the law prescribing your duties hereto annexed.

A form of the return to be signed by you is appended in this book.

........................*County Auditor.*

Extracts from Laws Relating to the Listing of Personal Property.

(Section Numbers Refer to Minnesota Statutes 1945)

Sec. 272.01. PROPERTY SUBJECT TO TAXATION. All real and personal property in this state, and all personal property of persons residing therein, * * * is taxable, except such as is by law exempt from taxation.

WHEN LISTED AND ASSESSED

Sec. 273.01 * * * Personal Property shall be listed and assessed annually with reference to its value on May 1, and if acquired on that day, shall be listed by or for the persons acquiring it.

Sec. 273.22. By whom listed. Personal Property shall be listed in the manner following:

1. Every person of full age and sound mind, being a resident of this state, shall list all of his *** personal property.

2. He shall also list separately, and in the name of his principal, all moneys and other personal property invested, loaned, or otherwise controlled by him as agent or attorney, ***.

3. The property of a minor, child or insane person shall be listed by his guardian, or by the person having such property in charge.

4. The property of a person for whose benefit it is held in trust, by the trustee; of the estate of a deceased person, by the executor or administrator.

5. The property of a corporation whose assets are in the hands of a receiver, by such receiver.

6. The property of a body politic or corporate, by the proper agent or officer thereof.

7. The property of a firm or company, by a partner or agent thereof.

8. The property of manufacturers and others in the hands of an agent, by such agent in the name of his principal, as merchandise.

Sec. 273.26. Where listed. Except as otherwise in this chapter provided, personal property shall be listed and assessed in the county, town, or district where owner, agent or trustee resides.

Sec. 273.27. Certain personal property; where listed. All household goods and furniture, including clocks, musical instruments, sewing machines, wearing apparel of members of the family, and all personal property used by the owner for personal and domestic purposes, or for the furnishing or equipment of the family residence, shall be listed and assessed in the district where the same is usually kept.

Sec. 273.29. Merchants and manufacturers. The personal property pertaining to the business of a merchant or of a manufacturer shall be listed in the town or district where his business is carried on ***.

Sec. 273.30. Farm property of non-resident. When the owner of livestock or other personal property connected with a farm does not reside thereon, the same shall be listed and assessed in the town or district, where the farm is situated. If the farm is situated in several towns or districts, it shall be listed and assessed in the town or district in which the principal place of business of such farm is located.

Sec. 273.32. Elevators, etc., on railroad. All elevators and warehouses, with the machinery and fixtures therein, situated upon the land of any railroad company which are not in good faith owned, operated and exclusively controlled by such company, shall be listed and assessed as personal property in the town or district where situated.

Sec. 273.33. Pipeline companies. Personal property of *** pipeline companies engaged in the business of transporting natural gas, gasoline, or other petroleum products *** shall be listed and assessed in the county, town, or district where the same is usually kept.

Sec. 273.36. Personal property of electric light and power companies in cities and villages. Personal property of electric light and power companies having a fixed situs in any city, village, or borough in this state shall be listed and assessed where situated ***.

Sec. 273.37. Personal property of electric light and power companies outside of cities and villages. Personal property, other than personal property lying inside of the corporate limits of any city of the first class, of electric light and power companies, and other individuals and partnerships supplying electric power, having a fixed situs outside of the corporate limits of villages, cities, and boroughs, shall be listed with and assessed by the commissioner of taxation in the county where situated.

Sec. 273.23. Merchants; Consignees. Every merchant required to list his property shall state also the value of his property pertaining to his business as a merchant. No consignee shall be required to list for taxation any property the product of this state, nor the value of any property consigned to him from any other place for the sole purpose of being stored or forwarded, if he has no interest in such property, and derives no profit from its sale.

Sec. 273.24. Manufacturers. Every manufacturer required to list his property shall state also the value of all articles purchased, received, or otherwise held for the purpose of being used, in whole or in part, in any process of manufacturing, combining, rectifying or refining. Every manufacturer and person owning a manufacturing establishment of any kind shall list, as part of his manufacturer's stock, the value of all engines, machinery, tools, and implements used or designed to be used in any such process, except such fixtures as have been considered real property.

Sec. 273.44. Estates of decedents. The personal property of the estate of a deceased person shall be listed and assessed at the place of listing at the time of his death.

Sec. 273.45. Persons under Guardianship. The personal property of a minor under guardianship shall be listed and assessed where the guardian resides and of every other person under guardianship, where the ward resides.

Sec. 273.46. Assignees and receivers. Personal property in the hands of an assignee or receiver shall be listed and assessed at the place of listing before his appointment.

Sec. 273.47. Property moved between May and July. The owner of personal property removing from one county, town, or district to another between May 1 and July 1, shall be assessed in either in which he is first called upon by the assessor. A person moving into this state from another state between said dates shall list the property owned by him on May 1 of such year in the county, town, or district in which he resides, unless he shall make it appear to the assessor that he is held for tax of the current year on the property in another state.

Sec. 273.48. Where listed in case of doubt. In case of doubt as to the proper place of listing personal property or where it cannot be listed as in this chapter provided, if between places in the same county, the place for listing and assessing shall be determined by the county board of equalization; and if between different counties, or places in different counties, by the Commissioner of Taxation***.

Sec. 273.25. Lists to be verified. Every person required to list property for taxation shall make out and deliver to the assessor, upon blanks furnished by him, a verified statement of all personal property owned by him on May 1 of the current year. He shall also make separate statements in like manner of all personal property in his possession or under his control which *** he is required to list for taxation as agent or attorney, guardian, parent, trustee, executor, administrator, receiver, accounting officer, partner, factor, or in any other capacity ***.

Sec. 273.65. Examination under oath. Whenever the assessor shall be of the opinion that the person listing property for himself, or for any other person, company, or corporation, has not made a full, fair, and complete list thereof, he may examine such person under oath in regard to the amount of the property he is required to list; and, if such person shall refuse to make full discovery under oath, the assessor may list the property of such person or his principal according to his best judgment and information.

Sec. 273.68. Failure to obtain list. In case of failure to obtain a statement of personal property, the assessor shall ascertain the amount of value of such property, and assess the same at such amount as he believes to be the true value thereof. When requested, he shall sign and deliver to the person assessed a copy of the statement showing the valuation of the property so listed.

Sec. 273.20. Assessor may enter dwellings, etc. Any officer authorized by law to assess property for taxation may, when necessary to the proper performance of his duties, enter any dwelling house, building, or structure, and view the same and the property therein.

Sec. 620.05. False statement regarding taxes. Every person who, in making any statement, oral or written, which is required or authorized by law to be made as a basis of imposing or reducing any tax or assessment, who shall wilfully make any statement as to any material matter which he knows to be false, shall be guilty of a gross misdemeanor.

Sec. 273.13. Classification of property—Subdivision 1. How classified. All real and personal property subject to a general property tax and not subject to any gross earnings or other lieu tax is hereby classified for purposes of taxation as provided by this section.

Subdivision 2. Class 1. Iron ore whether mined or unmined shall constitute Class one and shall be valued and assessed at fifty (50) per cent of its true and full value. If unmined, it shall be assessed with and as a part of the real estate in which it is located, but at the rate aforesaid. Iron ore which either (a) is mined by underground methods and placed in stockpiles subsequent to August 1 of a calendar year and prior to the next succeeding May 1, and which contains phosphorus in excess of .180 per cent, dried analysis, or which is classified by the iron ore trade as silicious, Manganiferous, Mesabi Bessemer, or Mesabi non-Bessemer ore, or (b) is mined by open pit methods, and in accordance with good engineering and metallurgical practice, requires concentration other than crushing or screening or both to make it suitable for commercial blast furnace use, and which is so concentrated and placed in stockpile subsequent to August 1 of a calendar year and prior to the next succeeding May 1 for two taxable years after being mined only, shall be listed and assessed in the taxing district where mined at the same amount per ton as it would be assessed if still unmined, and thereafter such ore in stockpiles shall be valued and assessed as mined iron ore, as otherwise provided by law. The real estate in which iron ore is located, other than the ore, shall be classified and assessed in accordance with the provisions of classes three, three "b," and four, as the case may be. In assessing any tract or lot of real estate in which iron ore is known to exist the assessable value of the ore exclusive of the land in which it is located, and the assessable value of the land exclusive of the ore shall be determined and set down separately and the aggregate of the two shall be assessed against the tract or lot.

Class 1a. All direct products of the blast and open hearth furnaces that are utilized in the form produced and are not further processed, shall constitute class 1a and shall be valued and assessed at 15 per cent of the full and true value thereof.

Subdivision 3. Class 2. All household goods and furniture, including clocks, musical instruments, sewing machines, wearing apparel of members of the family and all personal property actually used by the owner for personal and domestic purposes, or for the furnishing or equipment of the family residence, shall constitute class two and shall be valued and assessed at 25 per cent of the full and true value thereof.

Subdivision 4. Class 3. All agricultural products, except as provided by class three "a" and class three "d," stocks of merchandise of all sorts together with the furniture and fixtures used therewith, manufacturers' materials and manufactured articles, all tools, implements and machinery, whether fixtures or otherwise, except as provided by class three "d" and all real estate, which is rural in character and devoted or adaptable to rural but not necessarily agricultural use, except as provided by classes one and three "b" hereof, shall constitute class three and shall be valued and assessed at 33⅓ per cent of the true and full value thereof.

Subdivision 5. Class 3a. All agricultural products in the hands of the producer shall constitute class three "a" and shall be valued and assessed at 10 per cent of full and true value thereof.

* * * *

Subdivision 8. Class 3d. Livestock, poultry, all horses, mules, and asses used exclusively for agricultural purposes, all agricultural tools, implements, and machinery used by the owner in any agricultural pursuit shall constitute class three "d" and shall be valued and assessed at 20 per cent of the full and true value thereof.

Subdivision 9. Class 4. All property not included in the preceding classes shall constitute class four and shall be valued and assessed at forty (40) per cent of the full and true value thereof.

Minnesota Statutes 1945, Section 270.07. The Commissioner of Taxation shall prescribe the form of all blanks and books required under this chapter . . .

Minnesota Statutes 1945, Section 273.03, as amended. The county auditor shall annually provide the necessary assessment books and blanks at the expense of the county, for and to correspond with each assessment district. He shall make out, in the real property assessment book, complete lists of all lands or lots subject to taxation, showing the names of the owners, if to him known; and, if unknown, so stated opposite each tract or lot, the number of acres, and the lots or parts of lots or blocks, included in each description of property.***

The assessors and at least one member of each local board of review shall meet at the office of the county auditor on a day to be fixed by the commissioner of taxation for the purpose of receiving instructions as to their duties under the laws of the state. Each assessor and board of review member attending such meetings shall receive as compensation for such service the sum of $6.00 per day for each day necessarily consumed in attending such meeting, and mileage at the rate of five cents per mile for each mile necessarily traveled in going from his home to and returning from the county-seat, to be computed by the usually traveled route, and paid out of the county treasury upon the warrant of the county auditor.

The forms in this book are prescribed for the 1949 assessment by G. HOWARD SPAETH, Commissioner of Taxation.

INDEX TO SECTIONS

SECTION	PAGE
Sec. 1	
" 2	
" 3	
" 4	
" 5	
" 6	
" 7	
" 8	
" 9	
" 10	
" 11	
" 12	
" 13	
" 14	
" 15	
" 16	
" 17	
" 18	
" 19	
" 20	
" 21	
" 22	
" 23	
" 24	
" 25	
" 26	
" 27	
" 28	
" 29	
" 30	
" 31	
" 32	
" 33	
" 34	
" 35	
" 36	

For Convenience of Auditor in Showing Boundaries of School Districts

Township No. 140 *Range No.* 28 *Mer. P. M.*

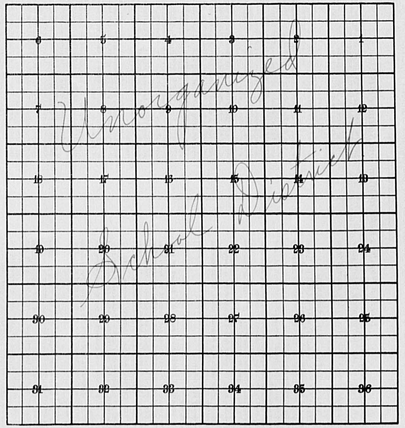

Returns Showing Grain Received in or Handled by Elevators, Warehouses and Mills in the ..... of ..... in the County of ..... for the Year Ending May 1, 1949.

NAMES OF OWNERS	ADDRESS	Bushels of Wheat	Bushels of Soy Beans	Bushels of Flax	Total No. of Bushels of Wheat, Soy Beans and Flax	★ Tax of ½ Mill per Bushel Dollars	Cts.	Bushels of Corn	Bushels of Barley	Bushels of Rye	Bushels of Oats	Bushels of Buckwheat	Bushels of all Other Grains	Total No. Bushels Corn, Barley, Rye, Oats, Buckwheat and all Other Grains	★ Tax of ½ Mill Per Bushel Dollars	Cts.	★ Total Tax Dollars	Cts.	REMARKS

Note ★ Assessors will not fill these Columns

Marguerite J. Hilts
N. 9 acs Lot 4 $20-
140-28-
Should have Homestead
in 1949
~~John L. Hilts~~
~~Gre~~

Wheeler

Lot 5 Sec 33-140-28
Glen O Basore
assessed at the following
15 acs cultivated @ $15- 225-
39.80 acs grazing timber @ 4 160
385-
Homested assessed value $77

Wabedo
Lot 5
Sec. 33-140-28
Glen O. Basore
New assessment
15 a cultiv @ 15- 225-
39.80 a grazing timber @ 4 160
385-

1949

Wabedo
Lot 4 Sec 33-140-28
Glen Basore
Homestead

Wabedo
Township or ~~Village~~

Lands Becoming Homestead Since the 1948 Real Estate Assessment

Name of Owner	Sch. Dist.	Description of Property Subdivision	Sec. or Lot	Town or Block	Range	No. of Acres
Guy E. Kowfeldt	Wab	Sec. 30 (HB)				
R.N. Proper	"	South Half Lot 4	17	140	28	✓
Marguerite J. Hilts	"					✓
Edward E. Eppley	"	Lot 2	21	140	28	✓
J.A. Elk	"	Sec. 8-140-28 (HB)				✓

Real Estate Becoming Subject to Taxation Since the 1948 Real Estate Assessment in the township ~~or village~~ of Wabedo

Name of Owner	Sch. Dist.	Description	Sec. or Lot	Town or Block	Range	No. of Acres	Homestead or not	True & Full Value Land	Bldgs	Mach.	Total	Total Assessed Value
Glenn O. & Hazel V. Basore	Wab	Lot 5	33	140	28							7
Marguerite J. Hilts	Wab	North 9 acres of Lot 4	20	140	28	9	yes	135	300 ~~200~~		435	87 ~~145~~ ✓
Harm O. Ottmann	Wab	West 200 ft of Lot 5	27	140	28	—	No	—	480		480	160 ✓
Harvey Chapin	Wab	all land on North of County aide Rd except 50 ft on North of Lot 4	23	140	28	—	No	—	150		150	50 ✓
J.W. Wilson	Wab	Lots 5 & 9 Wabedo Pass	22	140	28	—	No	—	600		600	200 ✓
Alexander B. Rolfe	Wab	Home Site Island Mamon Lake	7	140	28		No	—	600		600	200 ✓
Dr. D.P. Wilker Marshalltown Ia.	"	Lot 4 + N. 20' of Lot 5 Wabedo Pass	28	140	28	—	No		480		480	160 ✓

Increase or Decrease in Value of Property because of Erection or Destruction of Buildings or Structures in township or ~~village~~ of Wabedo

Names of Owners	Description	Sec. or Lot	Town or Block	Range	True & Full Value of Buildings	Kind of Buildings	Assessors Value in Assessment Buildings	Assessed Value of Buildings no longer on prop.
R.N. Proper	South 1/2 Lot 4	17	140	28	300	~~Frame~~ unfinished	60	✓
C.J. Woolsey	Lot 5 Leased to [illegible]	22	140	28	100	~~Frame~~ unfinished	40	(where)
						(Must be print clear HB)		
Esther M. Ellison	Lot 1	14	140	28	400	Frame	80-133	✓
Emil Polka	West 1/2 of Lot		140	28	150	"	50	(where?)

Marguerite J. Hilts
N. 9 acs Lot 4 Sec 20-
140-28-
Should have Homestead
in 1949
~~John L. Hilts~~
~~Gre~~

Wabedo

Lot 5 Sec 33-140-28
Glen O Basore
assessed at the following
15 acs cultivated @ $15 — 225
39.80 acs Young timber @ 4 — 160
Homested assessed value $77 — 385
J.P.M.

Roscoe Murden
Pine River.
Lot 4 Sec 32-140-28
Wabedo.
Homestead in
1949.

Wabedo
Lot 5
Sec 33-140-28
Glen O. Basore
Newaunemet
15a cultiv @ 15 — 225
39.8a Young timber @ 4 — 160
385

Wabedo
Township or ~~Village~~

Lands Becoming Homestead Since the 1948 Real Estate Assessment

Name of Owner	Sch. Dist.	Description of Property Subdivision	Sec. or Lot	Town or Block	Range	No. of Acres
Guy E. Kornfeldt	Nwo	Sec. 30 (HB)				✓
R.N. Proper	"	South Half Lot 4	17	140	28	✓
Marguerite J. Hilts	"					✓
Edward E. Epeley	"	Lot 2	21	140	28	✓
J. A. Elk	"	Sec 8-140-28 (HB)				✓

1

Real Estate Becoming Subject to Taxation Since the 1948 Real Estate Assessment in the township ~~or village~~ of Wabedo

Name of Owner	Sch. Dist.	Description	Sec. or Lot	Town or Block	Range	No. of Acres	Homestead in 1947	True & Full Value: Land	Bldgs	Mach.	Total	Total Assessed Value
Glenn O. & Hazel V. Basore	Nwo	Lot 5	33	140	28						?	
Marguerite J. Hilts	Nwo	North 9 acres of Lot 4	20	140	28	9	yes	135	300 ~~200~~		435	87 ~~145~~ ✓
Harm O. Ottmann	Nwo	West 200 ft of Lot 8	27	140	28	—	No	—	480		480	160 ✓
Harvey Chapin	Nwo	all land on North of County aide Rd except 30 ft on North of Lot 4	23	140	28	—	No	—	150		150	50 ✓
G.W. Wilson	Nwo	Lots 8 & 9 Wabedo Pass	22	140	28	—	No	—	600		600	200 ✓
Alexander B. Rolfe	Nwo	House Lot on Wabedo Lake	7	140	28		No	—	600		600	200 ✓
Dr. D.R. Walker Marshalltown Ia.	"	Lot 4 + N. 20' of Lot 5 Wabedo Pass	28	140	28	—	No		480		480	160 ✓

Increase or Decrease in Value of Property because of Erection or Destruction of Buildings or Structures in township or ~~village~~ of Wabedo

Names of Owners	Description	Sec. or Lot	Town or Block	Range	True & Full Value of Buildings	Kind of Buildings	Assessed Value of Additional Buildings	Assessed Value of Buildings no longer on prop.
R.N. Proper	South 1/2 Lot 4	17	140	28	300	~~Unfinished~~ Frame	60	✓
C.J. Wooley	Lot 5	22	140	28	100	~~Unfinished~~ Frame	40	(where?)
	Leased land - (Must be print clause HB)							
Esther M. Ellison	Lot 1	14	140	28	400	Frame	80-133	✓
Emil Polka	West 1/2 of Lot		140	28	150	"	50	(where?)

REAL PROPERTY BECOMING SUBJECT TO TAXATION SINCE THE LAST PREVIOUS ASSESSMENT OR OMITTED FROM ASSESSMENT ROLLS THE PREVIOUS YEARS.

Assessment of Taxable Real Property in the _____ of _____, County of _____, Minn., for the Year 1949.

Form 334 [illegible]

	Name of Owner	School District	Description of Property: Subdivision	Sec. or Lot	Twp. or Block	Rng.	Number of Acres of Land: Acres	Tenths	Indicate Homestead Tax by Yes or No	Indicate Agricultural Tax by Yes or No	By Whom Valued	True and Full Valuations: Land Exclusive of Structures and Improvements (Dollars)	Buildings and Other Structures (Dollars)	Machinery Permanently Attached to Real Estate (Dollars)	Total True and Full Value (Dollars)	Assessed Valuations: Rural: Homestead Up to $4,000 20% (Dollars)	Rural: Over $4,000 and Non-Homestead 33⅓% (Dollars)	All Other: Homestead Up to $4,000 25% (Dollars)	All Other: Over $4,000 and Non-Homestead 40% (Dollars)	Machinery Permanently Attached to Real Estate 33⅓% (Dollars)	Total Assessed Value (Dollars)	Final Equalized Value (Dollars)	
											State												
											County												
											Local												
1											Assessor												1
											State												
											County												
											Local												
2											Assessor												2
											State												
											County												
											Local												
3											Assessor												3
											State												
											County												
											Local												
4											Assessor												4
											State												
											County												
											Local												
5											Assessor												5
											State												
											County												
											Local												
6											Assessor												6
											State												
											County												
											Local												
7											Assessor												7
											State												
											County												
											Local												
8											Assessor												8
			Total Value as Equalized by								State / County / Local												
			Total Value as Assessed by								Assessor												

SUMMARY OF TAX COLLECTION

Original Levy - - - - - - $ 11,895.54

Additions - - - - - - - $ _____

$ _____

Abatements - - - - - - - - - - $ 125.94

$ _____

COLLECTIONS

March Settlement - - - - - $ 1704.09

June Settlement - - - - - $ 6430.20

November Settlement - - - - $ 2165.96

January Settlement - - - - $ 42.95 $ 10343.20

$ _____

Over Collected - Refunds - - $ 11.74 .10

Under Collected - - - - - - $ _____

Delinquent - - - - - - - $ 1435.52 $ _____

Total - - - - - - - - - - - - $ 11,895.52

24 [illegible]

Assessment of T

Form 156 WILLIS-EVYE COMPANY, MINNEAPOLIS

	NAME OF OWNER
1	
2	
3	
4	
5	
6	
7	
8	

Treasurer's Office, Cass County, Minnesota

RECEIVED this, the first Monday (being the 2 *day) of January, A. D. 1950, of* L. C. Peterson, *Auditor of said County, Minnesota, the Tax list of all Taxable Real and Personal Property in the* Town *of* Hahdo *in said County for the year A. D. 1949, as specified above and amounting to* ..... *Dollars*

Paul D. Jewell
County Treasurer.
E. C. J.

Auditor's Office, Cass County, Minnesota

I, ... *Auditor of said County, and State of Minnesota, do hereby certify that the following is a correct list of the Taxes levied on the Real and Personal Property in the* ..... *of* ..... *for the year 1949.*

WITNESS my hand and official seal, the ..... *day of* ..... *1950.*

(SEAL) ..... *County Auditor.*

Jan 2 1951.

Office of County Treasurer, Cass County, Minnesota

To L. C. Peterson, County Auditor:

Sir:—I herewith return to you the Tax List for the Town *of* Hahdo *in said County for the year 1949, heretofore received from you. I certify that I have compared the same with the duplicate receipts in your office, and have written opposite the amount of each tax so receipted the words "First Quarter Paid", "Second Quarter Paid", "Third Quarter Paid" or "Paid in full" as the case may be, and the number of my receipt given in discharge of said tax, and each tract or lot of real property against which the taxes remain unpaid is delinquent for said year.*

Yours respectfully,

Paul D. Jewell
County Treasurer.
E. C. J.

Auditor's Office, Cass County, Minnesota

..... *194*

I hereby certify that on the first Monday in January 1951, I received of ..... *County Treasurer, the Tax List of the* ..... *of* ..... *in said County for the year 1949; that I have compared the said list with the Statements receipted for by said Treasurer, which are on file in my office, and that each tract or lot of real property therein against which the taxes, or any part thereof, remains unpaid are delinquent for said year.*

(SEAL) ..... *County Auditor.*

Assessment of T

Form 136 WILLIS-EVES COMPANY, MINNEAPOLIS

NAME OF OWNER

TABULAR SCHEDULE OF VALUATIONS, RATES AND TAXES

LEVIED IN THE Town OF Wabedo

COUNTY OF CASS, STATE OF MINNESOTA

	School District No.	VALUATION BY SCHOOL DISTRICTS: Agricultural Lands (Dollars)	Non-Agricultural Lands (Dollars)	Personal Property (Dollars)	Total Value of all Property except Money and Credits (Dollars)	RATE OF STATE TAXES: Total Rate of State Tax (Mills)	RATE OF COUNTY TAXES: Rev. (Mills)	R. & B. (Mills)	Welfare (Mills)	Bonds and Int. (Mills)	(Mills)	(Mills)	Total Rate of County Tax (Mills)	RATE OF TOWN TAXES: Rev. (Mills)	R. & B. (Mills)	Drag Tax (Mills)	State Loan (Mills)	Fire Tel (Mills)	(Mills)	(Mills)	Total Rate of Town Tax (Mills)	RATE OF: Local 1 Mill (Mills)	Special (Mills)	State Loan (Mills)	Deficiency (Mills)	Tuition (Mills)	Transportation (Mills)	Co (Mills)	Bd (Mills)
1	Un	34,184	12,463	6420	53,067	H. 4.11	26.7	8.9	49.9	17.8			103.3	6.6	9.4	1.		5.6	5.6		28.2	1.	15.		43.		2.5	10.	8.
1						1.	30.		43.																				
2						N. H. 4.58																							
2						8.69																							
3																													
4	Assessed Value Homestead	Rural 10,011	All Other	Personal Property	Total 10,011																								
5	Non-Homestead	36,636		6420	43,056																								
5	Total	46,647		6420	53,067																								
6																													
7																													
8																													

	SCHOOL TAXES: Total Rate of Sch'l Tax (Mills)	Total Rate of all Taxes (Mills)	TAXES LEVIED: LOCAL 1 MILL AND SPECIAL SCHOOL TAXES BY DISTRICTS: Local 1 Mill	Special	State Loan	Def.	Transp.	C. O.	B. & D.	Total School Taxes	ALL OTHER TAXES: FUNDS	Rate	Amounts
1	79.5	215.11	3418	51276		146991	8546	34184	27347	271767	State—Non-Homestead,		19724
1	94.5	230.11	1888	56649		81197	4721	18883	15106	178444	State—Homestead,		21911
2											County Revenue,		141690
2											County Road and Bridge,		47231
2											County Welfare,		264806
2											Bonds and Interest		94460
3													548187
4											Town Revenue,		35025
4											Town Road and Bridge,		49885
4											Town Drag,		5308
4											Town State Loan,		
4											Fire		29719
4											del.		29719
5													149656
6											School Local 1 Mill,		5306
6											School Special,		107925
6											School State Loan,		
6											Deficiency		22818 8
6											Tuition		
6											Transportation		13267
6											C. O.		53067
6											B. & D.		42453
7			5306	107925		228188	13267	53067	42453	450206			450206
8													11,895.84

Total Taxes Real Estate 10,389.04
Pers. Prop. 1506.80
Total 11,895.84

215.11 / 230.11 / 8.69

Total Number of Acres 9822.55

Total Levy, $11,895.84

State of Minnesota, } ss
COUNTY OF CASS

I, R. C. Petersen, Auditor of said County and State aforesaid, do hereby certify that the foregoing is a true and correct Schedule, showing the valuation of all the taxable property, in the Town of Wabedo, in said County, the several rates of Taxation and Totals of the several Tax Funds levied thereon for the year A. D. 1949.

Witness my hand and official seal, this 31st day of December A. D. 1949

R. C. Petersen County Auditor
By Helen Pettibone Deputy

SEAL

Transcribed by
Bonder's Abstract

Assessment of T

Form 136 McLEE-BATE COMPANY, MINNEAPOLIS

NAME OF OWNER

COLLECTIONS OF TAXES OF 194 , OF Walker , CASS COUNTY, MINNESOTA

	FUNDS	MARCH SETTLEMENT 19 50	JUNE SETTLEMENT 19 50	NOV. SETTLEMENT 19 50	Amount Collected from Nov. 19 47 to First Monday in Jan. 1948	REDUCTIONS	Total Reductions and Collected	BALANCE UNCOLLECTED	ADDITIONS	Total Uncollected to First Monday in January, 19
	State—Non-Homestead,	32.78	102.50	34.58	.88					
	State—Homestead,	30.37	118.66	39.65	.80					
	County Revenue,	149.27	770.85	257.56	5.22					
	County Road and Bridge,	65.76	286.95	85.85	1.71					
	County Welfare,	386.85	1440.66	481.25	9.74					
	County Bond and Interest,	181.51	513.90	171.70	3.41					
1	Town Revenue,	48.76	190.55	63.67	1.29					
	Town Road and Bridge,	64.45	271.39	90.68	1.84					
	Town Drag,	7.39	28.87	9.65	.20					
	Town State Loan,									
2	FIRE	41.37	161.68	54.02	1.10					
	TEL.	41.37	161.68	54.02	1.10					
3	School Local 1 Mill,	7.39	28.87	9.64	.20					
	School Special,	192.83	653.33	201.06	2.72					
	School State Loan,									
	Deficiency									
	Tuition									
4	Transportation	18.47	72.18	24.11	.47					
	C.O.	73.88	288.71	96.46	1.96					
	B. & S.	54.01	230.97	77.17	1.56					
5										
6										
7										
8		1704.09	6430.20	2165.96	42.95					

		LOCAL 1 MILL	SPECIAL	STATE LOAN	TRANSP.	DEF.	C.O.	B.&S.	TOTALS
MARCH SETTLEMENT	School District No. G. Wed.	192	2884		480	8265	1922	1528	15251
	Tot. Wed.	547	16399		1367	23505	5466	4373	51657
	Totals	739	19283		1847	31770	7388	5901	66438
JUNE SETTLEMENT	School District No. G. Wed	2105	31579		5263	70527	21053	16842	167367
	Tot. Wed	782	23454		1955	33618	7818	6255	73852
	Totals	2887	55033		7218	124145	28871	23097	241251
NOVEMBER SETTLEMENT	School District No. Wed -	588	8833		1472	25322	5889	4711	46815
	Wed - Tot -	376	11273		939	16157	3757	3006	35508
	Totals	964	20106		2411	41479	9646	7717	82323
NOVEMBER to JANUARY	School District No. G. Wed	20	272		47	841	196	156	1554
	Totals	20	272		47	841	196	156	1554
ADDITIONS	School District No.								
	Totals								
REDUCTIONS	School District No.								
	Totals								

Assessment Roll and Tax List of Real Property in the Town of Wabedo, Cass County, Minnesota, for Taxes for the Year 1949.

Form 5CD

	In whose name assessed	To whom transferred	Description of property: Subdivision	Sec. or Lot	Town or Block	Rng.	Number of Acres of Land (Acres / 100ths)	Indicate Homestead Tax or No	Indicate Equalized Tax or No	No. School District	True and Full Valuations: Land Exclusive of Structures and Improvements (Dollars)	Buildings and Other Structures (Dollars)	Machinery Permanently Attached to Real Estate (Dollars)	Total True and Full Value (Dollars)	Assessed Valuations: Rural: Homestead Up to $4,000 20% (Dollars)	Rural: Over $4,000 and Non-Homestead 33⅓% (Dollars)	All Other: Homestead Up to $4,000 25% (Dollars)	All Other: Over $4,000 and Non-Homestead 40% (Dollars)	All Other: Machinery Permanently Attached to Real Estate 33⅓% (Dollars)	Total Assessed Value (Dollars)	Total Assessed Value as Equalized by the Board of Review (Dollars)	Final Equalized Value (Dollars)
1	John A. & Janet Zabaka		~~NE¼ of NE¼~~ Lot 1	1	140	28	33.46	Wet														
2	" "		~~NW¼ of NW¼~~ " 2				38.95															
3	" "		SW¼ of NE¼				40															
4	" "		~~SE¼ of NW¼~~ " 11				33.92															
5																						
6	John A. & Janet Zabaka		~~NE¼ of NW¼~~ Lot 3				38.25															
7	Lloyd D. Showalter		~~NW¼ of NW¼~~ " 4				37.55															
8	" "		~~SW¼ of NW¼~~ " 5				57.10															
9	John A. & Janet Zabaka		~~NE¼ of NW¼~~ " 6				38.50															
10																						
11			NE¼ of SW¼																			
12			NW¼ of SW¼																			
13			SW¼ of SW¼																			
14			SE¼ of SW¼																			
15	James E. & Verna D. Hearing		W. 320' of Lot 9				2															
16	John A. & Janet Zabaka		~~NE¼ of SE¼~~ Lot 10				30.16															
17	I. W. & Maybelle Williams		~~NW¼ of SE¼~~ " 7				36.25															
18	+ Charles H. & Clarissa L. Rock		SW¼ of SE¼																			
19	John C. Ford		~~NE¼ of SE¼~~ Lot 9 less W. 320'				18.16															
20																						
							404.30															

Valuations by School Districts as Equalized by Department of Taxation: District No. ..... Rate ..... Mills; District No. ..... Rate ..... Mills; District No. 4 Rate 41.5 Mills; District No. ..... Rate ..... Mills; District No. ..... Rate ..... Mills

	Sold for Taxes	District No. 4 Rate 41.5 Mills: Dollars	Tax including State Homestead ..... Mills ($ cts.)	State Tax on Non-Homestead 4.58 ..... Mills ($ cts.)	Special Taxes ($ cts.)	Total Taxes ($ cts.)	Paid	When Paid (Month Day Year)	Number of Receipt	March Settlement 1950 ($ cts.)	June Settlement 1950 ($ cts.)	Penalty ($ cts.)	November Settlement 1950 ($ cts.)	Penalty ($ cts.)	Collections to First Monday in January 1951 ($ cts.)	Penalty ($ cts.)	Delinquent on First Monday in January 1951 ($ cts.)	Total Delinquent Tax and Penalty ($ cts.)	Remarks
1	SOLD FOR TAXES	47	904			904	✓										904		
2	SOLD FOR TAXES	48	1032			1032											1032		
3	SOLD FOR TAXES	48	1032			1032											1032		
4	SOLD FOR TAXES	36	774			774											774		
5																			
6	SOLD FOR TAXES	112	2410			2410											2410		
7		30	646			646	PAID IN FULL	MAY 31 1950	9402		646 ✓								
8		142	3054			3054	PAID IN FULL	MAY 31 1950	9402		3054 ✓								
9	SOLD FOR TAXES	48	1032			1032											1032		
10																			
11																			
12																			
13																			
14																			
15		96	2064	44		2108											2108	Jan 2-19	
16	SOLD FOR TAXES	36	774			774											774		
17		220	4732	100 ✓		4832 ✓	PAID IN FULL	SEP 20 1950	12238		—		4832 ✓						Tax due 7-21 ch date June 15
18																			
19		24	516			516 ✓	PAID IN FULL	MAY 29 1950	7744		516 ✓								
20																			
		566 316 882	18970	144		19114					4216		4832				10066		

Assessment Roll and Tax List of Real Property in the Town of Wabedo, Cass County, Minnesota, for Taxes for the Year 1949.

FORM 1CD

	In Whose Name Assessed	To Whom Transferred	Description of Property: Subdivision	Sec. or Lot	Town or Block	Reg.	Number of Acres of Land: Acres	Hdths	No. School District	Indicate Homestead Tax or No	Indicate Agricultural Tax or No	True and Full Valuations: Land Exclusive of Structures and Improvements (Dollars)	Buildings and Other Structures (Dollars)	Machinery Permanently Attached to Real Estate (Dollars)	Total True and Full Value (Dollars)	Assessed Valuations: Rural: Homestead Up to $4,000 20% (Dollars)	Rural: Over $4,000 and Non-Homestead 33⅓% (Dollars)	All Other: Homestead Up to $4,000 25% (Dollars)	All Other: Over $4,000 and Non-Homestead 40% (Dollars)	Machinery Permanently Attached to Real Estate 33⅓% (Dollars)	Total Assessed Value (Dollars)	Total Assessed Value Equalized by the Board of Review (Dollars)	Final Equalized Value (Dollars)
1			NE¼ of NE¼	2	14028				Unl														
2	State of Minnesota		~~NW¼ of NE¼~~ Lot 2																				
3	Roy W. Rose		SW¼ of NE¼				40																
4	" "		SE¼ of NE¼				40																
5			[illegible]																				
6	James J. & Georgia J. Dougherty		~~NE¼ of NW¼~~ Lot 3				37.26																
7	" "		~~NW¼ of NW¼~~ " 4				37.48																
8	" "		SW¼ of NW¼				40																
9	" "		SE¼ of NW¼				40																
10																							
11	State of Minnesota		NE¼ of SW¼																				
12	State of Minnesota		NW¼ of SW¼																				
13	State of Minnesota		SW¼ of SW¼																				
14	State of Minnesota		SE¼ of SW¼																				
15																							
16	Lola Johnson		~~NE¼ of SE¼~~ Lot 5				39.95																
17	L. W. Showalter		NW¼ of SE¼				40																
18	State of Minnesota		SW¼ of SE¼																				
19	Ralph W. Fuller		~~SE¼ of SE¼~~ Lot 6				31																
20																							
							345.69																

	Sold for Taxes	Valuations by School Districts as Equalized by Department of Taxation: District No. ..... Rate ..... Mills (Dollars)	District No. ..... Rate ..... Mills (Dollars)	District No. ..... Rate ..... Mills (Dollars)	District No. Unl Rate 21.54 Mills (Dollars)	District No. ..... Rate ..... Mills (Dollars)	District No. ..... Rate ..... Mills (Dollars)	Tax including State Homestead ..... Mills ($ cts.)	State Tax on Non-Homestead 4.58 Mills ($ cts.)	Special Taxes ($ cts.)	Total Taxes ($ cts.)	Paid	When Paid (Month Day Year)	Number of Receipt	March Settlement 1950 ($ cts.)	June Settlement 1950 ($ cts.)	Penalty ($ cts.)	November Settlement 1950 ($ cts.)	Penalty ($ cts.)	Collections to First Monday in January 1951 ($ cts.)	Penalty ($ cts.)	Delinquent on First Monday in January 1951 ($ cts.)	Total Delinquent Tax and Penalty ($ cts.)	Remarks
1												1												
2												2												
3					H 44			9.46			9.46	3	PAID IN FULL MAY 3 1950	5505		9.46								
4					H 64			13.76			13.76	4	PAID IN FULL MAY 3 1950	5505		13.76								
5												5												
6					H 94			20.22			20.22	6	2nd Half Paid OCT 3 1 1950 1st Half Paid MAY 3 1 1950	14576										
7					H 44			9.46			9.46	7	2nd Half Paid OCT 3 1 1950 1st Half Paid MAY 3 1 1950											
8					H 44			9.46			9.46	8	2nd Half Paid OCT 3 1 1950 1st Half Paid MAY 3 1 1950	10612		24.36		24.30					
9					H 44			9.46			9.46	9	2nd Half Paid OCT 3 1 1950 1st Half Paid MAY 3 1 1950	14576										
10												10												
11												11												
12												12												
13												13												
14												14												
15												15												
16					H 68			14.62			14.62	16	PAID IN FULL MAY 3 1950	5505		14.62								
17					H 44			9.46			9.46	17	PAID IN FULL FEB 1 4 1950	1589	9.46								
18												18												
19					60			12.90	28		13.18	19										13.18	J1450	
20												20												
					H 446 60 506			108.80	28		109.08				9.46	62.14		24.30				13.18		

Assessment Roll and Tax List of Real Property in the Town of Wahedo, Cass County, Minnesota, for Taxes for the Year 1949.

Form 5CD

	In Whose Name Assessed	To Whom Transferred	Description of Property: Subdivision	Sec. or Lot	Town or Block	Reg.	Number of Acres of Land: Acres	100ths	No. School District	Indicate Homestead Tax by Yes or No	Indicate Agricultural Tax by Yes or No	True and Full Valuations: Land Exclusive of Structures and Improvements (Dollars)	Buildings and Other Structures (Dollars)	Machinery Permanently Attached to Real Estate (Dollars)	Total True and Full Value (Dollars)	Assessed Valuations: Rural: Homestead Up to $4,000 20% (Dollars)	Rural: Over $4,000 and Non-Homestead 33⅓% (Dollars)	All Other: Homestead Up to $4,000 25% (Dollars)	All Other: Over $4,000 and Non-Homestead 40% (Dollars)	Machinery Permanently Attached to Real Estate 33⅓% (Dollars)	Total Assessed Values as Equalized by the Board of Review (Dollars)	Final Equalized Value (Dollars)
1	John S. & Inez M. Milligan		~~THE NE¼ NW¼~~ Lot 1	3	140	28	37.97															
2	Ray N. & Vera L. Labaka		Lot 2 which lies S. of W. of Hy.																			
3	" "		SW¼ of NE¼ which lies S. of W. of Hy. less 1.04 ac.																			
4	John S. & Inez M. Milligan		SE¼ of NE¼				40															
5	Earnest & Eva Hoppe		All that part of Lot 2 & SW¼ of NE¼ which lies E. of Hy.				59.33															
6	Arthur Thompson	Katherine Tree	Lot 3 ~~less platted~~				24.83															
7	Clarence Kinkel & I. G. Scott		~~NE¼ of NW¼~~ Lot 4				39.18															
8	Cecil C. Carpenter		SW¼ of NW¼				40															
9	State of Minnesota		SE¼ of NW¼																			
10																						
11	State of Minnesota	Mrs. Alice G. Pettit	NE¼ of SW¼				~~40~~															
12	Norman R. & Betty Hanson		NW¼ of SW¼				40															
13	" "		SW¼ of SW¼				40															
14	State of Minnesota		SE¼ of SW¼																			
15	Ingebright Grimsmo		1.04 ac. of SW¼ of NE¼				1.04															
16	Clayton J. & Florence B. Arle		NE¼ of SE¼				40															Abatl. #4124
17	W. C. Behnke		NW¼ of SE¼				40															
18	Harold I., Ethel, Dorothy & Ralph Olson		SW¼ of SE¼				40															
19	Clayton J. & Florence B. Arle		SE¼ of SE¼				40															Abatl. #4124
20																						
							540.35															
							500.35															

Valuations by School Districts as Equalized by Department of Taxation

	Sold for Taxes	District No. ..... Rate ..... Mills	District No. ..... Rate ..... Mills	District No. ..... Rate ..... Mills	District No. 4604 Rate 215.11 Mills	District No. 4604 Rate 33.41 Mills	District No. ..... Rate ..... Mills	Tax Including State Homestead Mills	State Tax on Non-Homestead 4.58 Mills	Special Taxes	Total Taxes	Paid	When Paid (Month Day Year)	Number of Receipt	March Settlement 1950	June Settlement 1950	Penalty	November Settlement 1950	Penalty	Collections to First Monday in January 1951	Penalty	Delinquent on First Monday in January 1951	Penalty	Total Delinquent Tax and Penalty	Remarks
		Dollars	Dollars	Dollars	Dollars	Dollars	Dollars	$ cts.	$ cts.	$ cts.	$ cts.				$ cts.	$ cts.	$ cts.	$ cts.	$ cts.	$ cts.	$ cts.	$ cts.	$ cts.	$ cts.	
1					H 80			17 20			17 20	PAID IN FULL	SEP 23 1950	12313				17 20	52					
2																									
3					H 56			12 04			12 04	2nd Half Paid / 1st Half Paid	OCT 31 1950 / MAY 31 1950	12647 / 10373		6 02		6 02						
4					H 48			10 32			10 32	PAID IN FULL	SEP 23 1950	12313				10 32	31					
5		Abatl. #4700			H 304 / 340			4 88 / 73 14	1 56		74 70	PAID IN FULL	OCT 6 1950	12367				74 70	224	Ref W. #86058 10-1-51		30 82		30.82 Abated Abatl. ~~Abated~~ #4700
6					H 35			7 52			7 52	PAID IN FULL	MAY 16 1950	6213		7 52									
7	SOLD FOR TAXES				90			19 36	42		19 78											19 78		
8						H 150		34 52			34 52											34 52	J3797	
9																									
10																									
11					~~80~~ Cut																				
12	SOLD FOR TAXES				80			17 20	36		17 56											17 56		
13	SOLD FOR TAXES				80			17 20	36		17 56											17 56		
14																									
15					50			10 76	22		10 98	PAID IN FULL	MAY 26 1950	6794		10 98								
16					H 200			43 02			43 02	PAID IN FULL	MAY 31 1950	10637		43 02								
17					130			27 96	60		28 56											28 56	J3142	
18					154			33 12	70		33 82	2nd Half Paid / 1st Half Paid	OCT 31 1950 / MAY 31 1950	14526 / 10637		16 91		16 91						
19					H 44			9 46			9 46	PAID IN FULL	MAY 31 1950	10637		9 46								
20																									
					H 4 13 / 9 24 / 13 37	H 150 / 150	a 298 30 / na 34 52 / 332 82		422		337 04					93 91		125 75				117 88		

Assessment Roll and Tax List of Real Property in the Town of Wabedo, Cass County, Minnesota, for Taxes for the Year 1949.

Wabedo Page 4

Transfer & Addition

Form 5CD—Wide-line ruled, 20 lines

	In Whose Name Assessed	To Whom Transferred	Description of Property: Subdivision	Sec. or Lot	Town or Block	Rng.	Number of Acres of Land: Acres	100ths	No. School District	Indicate Homestead Tax or No.	Indicate Agricultural Tax or No.	True and Full Valuations: Land Exclusive of Structures and Improvements (Dollars)	Buildings and Other Structures (Dollars)	Machinery Permanently Attached to Real Estate (Dollars)	Total True and Full Value (Dollars)	Assessed Valuations: Rural: Homestead Up to $4,000 20% (Dollars)	Rural: Over $4,000 and Non-Homestead 33⅓% (Dollars)	All Other: Homestead Up to $4,000 25% (Dollars)	All Other: Over $4,000 and Non-Homestead 40% (Dollars)	All Other: Machinery Permanently Attached to Real Estate 33⅓% (Dollars)	Total Assessed Value (Dollars)	Total Assessed Value as Equalized by the Board of Review (Dollars)	Final Equalized Value (Dollars)
1	State of Minnesota		~~NE¼ of NE¼~~ Lot 1	4	140	28			Use														
2	Ernest W. Barenther		~~NW¼ of NE¼~~ " 2				39	93															
3	" "		SW¼ of NE¼				40																
4	State of Minnesota		SE¼ of NE¼																				
5																							
6	Ernest W. Barenther		~~NE¼ of NW¼~~ Lot 3				40	25															
7	Mrs. Clarence Kinkel		~~NW¼ of NW¼~~ " 4				40	57															
8	State of Minnesota - Cont. Rur. Cr.		SW¼ of NW¼																				
9	Ernest W. Barenther		SE¼ of NW¼				40																
10																							
11	State of Minnesota		NE¼ of SW¼																				
12	State of Minnesota - Cont. Rur. Cr.		NW¼ of SW¼																				
13	State of Minnesota		SW¼ of SW¼																				
14			SE¼ of SW¼																				
15																							
16	State of Minnesota		NE¼ of SE¼																				
17	State of Minnesota		NW¼ of SE¼																				
18	State of Minnesota		SW¼ of SE¼																				
19	State of Minnesota		SE¼ of SE¼																				
20																							
							200	75															

	Sold for Taxes	Valuations by School Districts as Equalized by Department of Taxation: District No. ..... Rate ..... Mills (Dollars)	District No. ..... Rate ..... Mills (Dollars)	District No. ..... Rate ..... Mills (Dollars)	District No. 11 Rate 21.5 Mills (Dollars)	District No. ..... Rate ..... Mills (Dollars)	District No. ..... Rate ..... Mills (Dollars)	Tax including State Homestead ..... Mills ($ cts.)	State Tax on Non-Homestead 4.58 ..... Mills ($ cts.)	Special Taxes ($ cts.)	Total Taxes ($ cts.)		Paid	When Paid: Month Day Year	Number of Receipt	March Settlement 1950 ($ cts.)	June Settlement 1950 ($ cts.)	Penalty ($ cts.)	November Settlement 1950 ($ cts.)	Penalty ($ cts.)	Collections to First Monday in January 1951 ($ cts.)	Penalty ($ cts.)	Delinquent on First Monday in January 1951 ($ cts.)	Total Delinquent Tax and Penalty ($ cts.)	Remarks
1												1												
2					90			1936	42 ✓		1978 ✓	2	PAID IN FULL	MAY 1 8 1950	5947		39.56 ✓							
3					90			1936	42 ✓		1978 ✓	3	PAID IN FULL	MAY 1 8 1950										
4												4												
5												5												
6					90			1936	42 ✓		1978 ✓	6	PAID IN FULL	MAY 1 8 1950	5947		19.78 ✓							
7	SOLD FOR TAXES				90			1936	42		1978	7											1978	
8												8												
9					90			1936	42 ✓		1978 ✓	9	PAID IN FULL	MAY 1 8 1950	5947		19.78 ✓							
10												10												
11												11												
12												12												
13												13												
14												14												
15												15												
16												16												
17												17												
18												18												
19												19												
20												20												
					450	a		9680	210		9890						39.12						1978	

Assessment Roll and Tax List of Real Property in the Town of Wabedo, Cass County, Minnesota, for Taxes for the Year 1949.

Wabedo Pass 1

Wabedo's Addition

Form 5CD

	IN WHOSE NAME ASSESSED	TO WHOM TRANSFERRED	DESCRIPTION OF PROPERTY: SUBDIVISION	Sec. or Lot	Town or Block	Reg.	Number of Acres of Land (Acres / 100ths)	No. School District	Indicate Homestead Tax or No	Indicate Agricultural Tax or No	TRUE AND FULL VALUATIONS: LAND Exclusive of Structures and Improvements	BUILDINGS and Other Structures	MACHINERY Permanently Attached to Real Estate	TOTAL True and Full Value	ASSESSED VALUATIONS: RURAL: Homestead Up to $4,000 20%	Over $4,000 and Non-Homestead 33⅓%	ALL OTHER: Homestead Up to $4,000 25%	Over $4,000 and Non-Homestead 40%	MACHINERY Permanently Attached to Real Estate 33⅓%	TOTAL ASSESSED VALUE	Total Assessed Value as Equalized by the Board of Review	FINAL EQUALIZED VALUE
											Dollars	Dollars	Dollars	Dollars	Dollars	Dollars	Dollars	Dollars	Dollars	Dollars	Dollars	Dollars
1	Ernest W. Barenther		~~NE¼ of NE¼~~ Lot 4	5	140	28	41.17	Unc														
2	Alonzo P. & Stella Luby		~~SW¼ of NE¼~~ " 3				35.72															
3	Ernest W. Barenther		~~SW¼ of NW¼~~ " 5				47.85															
4			~~SE¼ of NW¼~~																			
5																						
6	Heinz C. & Irene L. Brunette		~~NE¼ of NW¼~~ Lot 2				46.87															
7	State of Minnesota		~~NW¼ of NW¼~~ Lot 1																			
8	Wilbur C. & Bernice E. Thatcher		~~SW¼ of NW¼~~ Lot 9				32															
9			SE¼ of NW¼																			
10	Miles B. & Jewell C. Dunne		N½ of NE¼ of SE¼				10															
11	Fred A. Schauer & Minnie E. Bell		~~SW¼ of NW¼~~ Lot 7				53.75															
12	Wilbur C. & Bernice E. Thatcher		~~NW¼ of SW¼~~ " 8				40															
13	Fred A. Schauer & Minnie E. Bell		SW¼ of SW¼				40															
14			SE¼ of SW¼																			
15	Thomas H. Conners		10' Lockage of N½ of SE¼																			
16	S. G. & Jessaline E. Scott		S½ of NE¼ of SW¼ less 10' lockage				20															
17	E. H. Hartzell		~~NW¼ of SW¼~~ Lot 6				32															
18	"		SW¼ of SE¼				40															
19	Thomas H. Conners		SE¼ of SE¼				40															
20	Jewell C. Dunne		S½ of N½ of N½ of SE¼ less 10' lockage				10															
							489.36															

	SOLD FOR TAXES	VALUATIONS BY SCHOOL DISTRICTS AS EQUALIZED BY DEPARTMENT OF TAXATION: District No. ..... Rate ..... Mills	District No. ..... Rate ..... Mills	District No. Unc Rate 51.11 Mills	District No. ..... Rate ..... Mills	District No. ..... Rate ..... Mills	Tax Including State Homestead	State Tax on Non-Homestead 4.58 Mills	SPECIAL TAXES	TOTAL TAXES		PAID	WHEN PAID (Month Day Year)	Number of Receipt	March Settlement 1950	June Settlement 1950	Penalty	November Settlement 1950	Penalty	Collections to First Monday in January 1951	Penalty	Delinquent on First Monday in January 1951	Total Delinquent Tax and Penalty	REMARKS
		Dollars	Dollars	Dollars	Dollars	Dollars	$ cts.	$ cts.	$ cts.	$ cts.					$ cts.	$ cts.	$ cts.	$ cts.	$ cts.	$ cts.	$ cts.	$ cts.	$ cts.	
1				90			19.36	4.12		19.78	1	PAID IN FULL	MAY 18 1950	5747		19.78								
2				140			30.12	6.41		30.76	2	PAID IN FULL	MAY 31 1950	9558		30.76								
3				160			34.42	7.4		35.16	3	PAID IN FULL	MAY 18 1950	5747		35.16								
4											4													
5											5													
6				188			40.44	8.6		41.30	6	PAID IN FULL	MAY 31 1950	10636		41.30								
7											7													
8				128			27.54	5.8		28.12	8	2nd Half Paid 1st Half Paid	OCT 31 1950 JUL 29 1950	13803 11726				14.06 14.06	5.62					
9											9													
10	SOLD FOR TAXES			17			3.66	.08		3.74	10	Partially Paid $1.50												
11	SOLD FOR TAXES			H 78			16.78			16.78	11	2nd Half Paid 1st Half Paid	Oct 31 1950 MAY 23 1950	13610 7641				8.39 8.39						11.78 Abated
12				130 Abate #4341			27.96	.60		28.56	12	2nd Half Paid 1st Half Paid	OCT 31 1950 JUL 29 1950	13803 11726				17.58 17.58	.70					
13	SOLD FOR TAXES			160			34.42	.74		35.16	13	2nd Half Paid 1st Half Paid	Oct 31 1950 MAY 23 1950	13610 7641		5.81		5.81						8.16 Abated
14				H 54			11.62			11.62	14													
15				90 Abate #4341			19.36	.42		19.78	15	PAID IN FULL	MAY 12 1950	5849		1.10								
16	SOLD FOR TAXES			5			1.08	.02		1.10	16										50.54			
17				230			49.49	1.06		50.54	17	PAID IN FULL	MAY 21 1950	7047		41.74								
18				190			40.86	.88		41.74	18	PAID IN FULL	MAY 21 1950	7047		19.78								
19				90			19.36	.42		19.78	19	PAID IN FULL	MAY 12 1950	5849		19.78								
20	Abate #4548			230 260			50.12 ~~56.78~~	1.06 1.14		51.18 ~~57.92~~	20	PAID IN FULL	AUG 1 1950	11719				54.92	1.37					3.74 Abated Dropped on line 10
				1955		Q-	421.20	9.02		430.22						223.60		132.40			50.54			23.68

Assessment Roll and Tax List of Real Property in the Town of Wabedo, Cass County, Minnesota, for Taxes for the Year 1949.

Form 5CD WILLIAM SAVE PRINTERS, MINNEAPOLIS

	IN WHOSE NAME ASSESSED	TO WHOM TRANSFERRED	DESCRIPTION OF PROPERTY: SUBDIVISION	Sec. or Lot	Town or Block	Reg.	Number of Acres of Land (Acres / 100ths)	Indicate Homestead Tax in Red	Indicate Agricultural Tax in Red	No. School District	TRUE AND FULL VALUATIONS: LAND Exclusive of Structures and Improvements	BUILDINGS and Other Structures	MACHINERY Permanently Attached to Real Estate	TOTAL True and Full Value	ASSESSED VALUES: RURAL: Homestead Up to $4,000 20%	RURAL: Over $4,000 and Non-Homestead 33⅓%	ALL OTHER: Homestead Up to $4,000 25%	ALL OTHER: Over $4,000 and Non-Homestead 40%	MACHINERY Permanently Attached to Real Estate 33⅓%	TOTAL ASSESSED VALUE	Total Assessed Value as Equalized by the Board of Review	FINAL EQUALIZED VALUE
							Acres				Dollars	Dollars	Dollars	Dollars	Dollars	Dollars	Dollars	Dollars	Dollars	Dollars	Dollars	Dollars
		1	NE¼ of NE¼	6	140	28		Un														
		2	NW¼ of NE¼																			
	Fred F. + Mary A. Rognda	3	~~SW¼ of NE¼~~ Lot 3				29.45															
	Joe B. Mueller	4	~~SE¼ of NE¼~~ " 2				17.75															
		5																				
	George + Mary L. White	6	~~NE¼ of NW¼~~ } " 10				29.25															
		7	NW¼ of NW¼ }																			
	Lambert W. Staulcup	8	~~SW¼ of NW¼~~ Lot 9				36.80															
	Guy L. + Lulu Pugh	9	~~SE¼ of NW¼~~ " 8				45.80															
		10																				
	Henry W. Rose	11	~~NE¼ of SW¼~~ Lot 7				33.75															
	" "	12	~~NW¼ of SW¼~~ } " 6				57.50															
		13	SW¼ of SW¼ }																			
		14	SE¼ of SW¼																			
	George B. + Margaret C. Cook	15	624' Strip along lake of Lot 4																			
	Wilbur C. + Bernice E. Thatcher	16	NE¼ of SE¼				40															
		17	NW¼ of SE¼																			
	Wilbur C. + Bernice E. Thatcher	18	~~SW¼ of SE¼~~ Lot 5				19.25															
	Winnifred S. Stearns	19	~~SE¼ of SE¼~~ Lot 4 less sold				36.50															
	James + Helen E. Stuart	20	Part of Lot 4																			
							346.05															

VALUATIONS BY SCHOOL DISTRICTS AS EQUALIZED BY DEPARTMENT OF TAXATION

	District No. ..... Rate ..... Mills	District No. ..... Rate ..... Mills	District No. ..... Rate ..... Mills	District No. Rate 21 Mills	District No. ..... Rate ..... Mills	District No. ..... Rate ..... Mills	Tax including State Homestead ..... Mills	State Tax on Non-Homestead 4.68 ..... Mills	SPECIAL TAXES	TOTAL TAXES	PAID	WHEN PAID (Month Day Year)	Number of Receipt	March Settlement 1950	June Settlement 1950	Penalty	November Settlement 1950	Penalty	Collections to First Monday in January 1951	Penalty	Delinquent on First Monday in January 1951	Total Delinquent Tax and Penalty	REMARKS
	Dollars	Dollars	Dollars	Dollars	Dollars	Dollars	$ cts.	$ cts.	$ cts.	$ cts.				$ cts.	$ cts.	$ cts.	$ cts.	$ cts.	$ cts.	$ cts.	$ cts.	$ cts.	
1																							
2																							
3				120			2582	54		2636	PAID IN FULL	MAY 31 1950	6350		2636								
4				80			1720	36		1756	PAID IN FULL	MAY 31 1950	11146		1756								
5																							
6				120			2582	54		2636	Bal. Pd. Corr. Fee	DR 42273 MAY 31 1950	1-12-51 12614		1336					1300	Pd	~~Bal. 1300~~
7																							
8				90			1936	42		1978	PAID IN FULL	MAY 31 1950	11683		1978								
9				180			3872	82		3954	PAID IN FULL	MAY 31 1950	9538		3954								
10																							
11				140			3012	64		3076	2nd Half Paid / 1st Half Paid	OCT 30 1950 / MAY 19 1950	13460 / 9755		4065								
12				230			4948	106		5054	2nd Half Paid / 1st Half Paid	OCT 30 1950 / MAY 19 1950					4065						
13																							
14																							
15							Paid on lake 19																
16				80			1936	42		1978	2nd Half Paid / 1st Half Paid	OCT 31 1950 / JUL 2 1950	13803 / 12127				989 / 989	40					
17																							
18				150			3226	68		3294	2nd Half Paid / 1st Half Paid	OCT 31 1950 / JUL 2 1950	13803 / 12127				1647 / 1647	66					
19				185			3980	84		4064	PAID IN FULL	JUL 3 - 1950	11537				4064	81					
20							Paid on lake 19																
				1385			a- 29787	626		30426					15725		13401				1300		

Assessment Roll and Tax List of Real Property in the Town of Wabedo, Cass County, Minnesota, for Taxes for the Year 1949.

Form 5CD

In Whose Name Assessed	To Whom Transferred	Description of Property: Subdivision	Sec. or Lot	Town or Block	Reg.	Number of Acres of Land (Acres / 100ths)	No. School District	Indicate Homestead Tax or No	Indicate Agricultural Tax or No	True and Full Valuations: Land Exclusive of Structures and Improvements (Dollars)	Buildings and Other Structures (Dollars)	Machinery Permanently Attached to Real Estate (Dollars)	Total True and Full Value (Dollars)	Assessed Valuations: Rural: Homestead Up to $4,000 20% (Dollars)	Rural: Over $4,000 and Non-Homestead 33⅓% (Dollars)	All Other: Homestead Up to $4,000 25% (Dollars)	All Other: Over $4,000 and Non-Homestead 40% (Dollars)	All Other: Machinery Permanently Attached to Real Estate 33⅓% (Dollars)	Total Assessed Value	Total Assessed Value as Equalized by the Board of Review (Dollars)	Final Equalized Value (Dollars)
Winnifred J. Stearns		1 ~~NE¼ of NE¼~~ Lot 3 less sold	7	140	28	1 00	Unc														
~~Waldemar & Mrs Rerson~~		2 ~~NW¼ of NE¼~~ Lot 1				12 90															
		3 SW¼ of NE¼																			
		4 SE¼ of NE¼																			
James & Helen C. Stuart		5 Part of Lot 3																			
		6 NE¼ of NW¼																			
		7 NW¼ of NW¼																			
		8 SW¼ of NW¼																			
		9 SE¼ of NW¼																			
		10																			
		11 NE¼ of SW¼																			
		12 NW¼ of SW¼																			
		13 SW¼ of SW¼																			
		14 SE¼ of SW¼																			
		15																			
Alexander B. & Gertrude W. Rolfe		16 ~~NE¼ of SE¼~~ Lot 2 (Island)				19 50					See Dodd				200						
		17 NW¼ of SE¼																			
		18 SW¼ of SE¼																			
		19 SE¼ of SE¼																			
		20																			
						33 20															

Valuations by School Districts as Equalized by Department of Taxation

	Sold for Taxes	District No. / Rate ... Mills (Dollars)	District No. / Rate ... Mills (Dollars)	District No. / Rate ... Mills (Dollars)	District No. Unc / Rate 21.5 Mills (Dollars)	District No. / Rate ... Mills (Dollars)	District No. / Rate ... Mills (Dollars)	Tax including State Homestead ... Mills ($ cts.)	State Tax on Non-Homestead 4.58 ... Mills ($ cts.)	Special Taxes ($ cts.)	Total Taxes ($ cts.)	Paid	When Paid (Month Day Year)	Number of Receipt	March Settlement 1950 ($ cts.)	June Settlement 1950 ($ cts.)	Penalty ($ cts.)	November Settlement 1950 ($ cts.)	Penalty ($ cts.)	Collections to First Monday in January 1951 ($ cts.)	Penalty ($ cts.)	Delinquent on First Monday in January 1951 ($ cts.)	Total Delinquent Tax and Penalty ($ cts.)	Remarks
1					10			2 16	04 ✓		2 20 ✓	PAID IN FULL	NOV 13 1950	14261						2 20	✓ 18			
2	SOLD FOR TAXES				65			13 78	30 ✓		14 28 ✓	PAID IN FULL	MAY 12 1950	8760		14 28 ✓								
3																								
4																								
5								Tax on line 1																
6																								
7																								
8																								
9																								
10																								
11																								
12																								
13																								
14																								
15																								
16					276			59 38	126 ✓		60 64	2nd Half Paid / 1st Half Paid	OCT 7 1950 / MAY 31 1950	13931 / 11611		30 32 ✓		30 32 ✓						
17																								
18																								
19																								
20																								
					351		a-	75 52	160		77 12					44 60		30 32		2 20				

Wabedo Pass 106

Sander's Addition

Form 5CD BILLED-SAVE COMPANY, MINNEAPOLIS

Assessment Roll and Tax List of Real Property in the Town of Wabedo, Cass County, Minnesota, for Taxes for the Year 1949.

		DESCRIPTION OF PROPERTY						TRUE AND FULL VALUATIONS				ASSESSED VALUATIONS							
												RURAL		ALL OTHER					
IN WHOSE NAME ASSESSED	TO WHOM TRANSFERRED		SUBDIVISION	Sec. or Lot	Town or Block	Rng.	Number of Acres of Land	No. School District	Indicate Homestead Tax or No	Indicate Agricultural Tax or No	LAND Exclusive of Structures and Improvements	BUILDINGS and Other Structures	MACHINERY Permanently Attached to Real Estate	TOTAL True and Full Value	Homestead Up to $4,000 20%	Over $4,000 and Non-Homestead 33⅓%	Homestead Up to $4,000 25%	Over $4,000 and Non-Homestead 40%	MACHINERY Permanently Attached to Real Estate 33⅓%	TOTAL ASSESSED VALUE	Total Assessed Value as Equalized by the Board of Review	FINAL EQUALIZED VALUE
							Acres / 100ths				Dollars	Dollars	Dollars	Dollars	Dollars	Dollars	Dollars	Dollars	Dollars	Dollars	Dollars	Dollars
State of Minnesota		1	NE¼ of NE¼	8	140	28		Un														
State of Minnesota		2	NW¼ of NE¼																			
State of Minnesota		3	SW¼ of NE¼																			
State of Minnesota		4	SE¼ of NE¼																			
		5																				
Fred A. Schauer & Nennie E. Bell		6	NE¼ of NW¼				40															
Fred A. & Nennie M. Kostuch		7	~~NW¼ of NW¼~~ Lot 1				26 25															
Herman L. & Vera R. Berg		8	~~SW¼ of NW¼~~ } Lot 2				41 75															
		9	SE¼ of NW¼																			
Margaret V. & John A. Fulton		10	N. 100' of S. 200' of Lot 3				2															
		11	NE¼ of SW¼																			
		12	NW¼ of SW¼																			
Melford B. & Sylvia A. Thorsen		13	265' x 600' ~~x 1180' x 125' x 1320'~~ of Lot 3				11 50															
		14	SE¼ of SW¼																			
Herman L. & Vera R. Berg		15	W. 250' of Lot 3				35															
State of Minnesota		16	NE¼ of SE¼																			
H. J. Thorson		17	Lot 3 less 15.60 acs.				23 20															
Paul R. Tossum		18	S½ of Lot 4				29 125															
James A. Ilk		19	N½ of Lot 4 less N100' N.				29 125															
James & Mary A. Ilk		20	S. 100' of Lot 3				1 75															
John W. Ilk & Mary Ilk			N. 100' N. Lot 4				205 05															

	SOLD FOR TAXES	VALUATIONS BY SCHOOL DISTRICTS AS EQUALIZED BY DEPARTMENT OF TAXATION: District No. ..... Rate ..... Mills	District No. ..... Rate ..... Mills	District No. ..... Rate ..... Mills	District No. Un Rate 21.4 Mills	District No. Un Rate 21.4 Mills	District No. ..... Rate ..... Mills	Tax including State Homestead $ cts.	State Tax on Non-Homestead 4.5 Mills $ cts.	SPECIAL TAXES $ cts.	TOTAL TAXES $ cts.	PAID	WHEN PAID Month Day Year	Number of Receipt	March Settlement 1950 $ cts.	June Settlement 1950 $ cts.	Penalty $ cts.	November Settlement 1950 $ cts.	Penalty $ cts.	Collections to First Monday in January 1951 $ cts.	Penalty $ cts.	Delinquent on First Monday in January 1951 $ cts.	Total Delinquent Tax and Penalty $ cts.	REMARKS
1																								
2																								
3																								
4																								
5																								
6	SOLD FOR TAXES	Abate. # 4341			N 54		1242		42		12 42	1st Half Paid	NOV 8 1950	13610		6 21		6 21						8.70 abated
					90		2070		70		21 12	1st Half Paid	MAY 23 1950	12611										
7	SOLD FOR TAXES	" # 4341			H 343		24600		364		24168	2nd Half Paid	OCT 31 1950	13611										39.12 abated
					H 1229		27728		554		28280	1st Half Paid	MAY 23 1950	7642		121 84		121 84						
8	SOLD FOR TAXES				470		10110		216		10326	PAID IN FULL	OCT 13 1950	12656				103 26	3 10					
9																								
10					20		430		10		440	PAID IN FULL	MAY 26 1950	6187		4 40								
11																								
12																								
13					H 533		11466				11466	PAID IN FULL	MAY 8 1950	5972		114 66								
14																								
15	SOLD FOR TAXES				10		216		04		220											2 20		
16												2nd Half Paid	OCT 31 1950	14221				8 24						
17					75		1614		34		1648	1st Half Paid	MAY 8 1950	11742				8 24	33					
18					130		2796		60		2856	PAID IN FULL	APR 10 1950	3999		28 56								
19					H 192		4130				4130	PAID IN FULL	APR 15 1950	4705		41 30								
20					H 12		258				258	PAID IN FULL	APR 15 1950	4705		2 58								
					H 7337		0 31020																	
					765	1295	702 29778		918		61736					319 55		247 79				2 20		47 82
					7443	1295	7337	60 818																

Assessment Roll and Tax List of Real Property in the Town of Wabedo, Cass County, Minnesota, for Taxes for the Year 1949.

Form SCD · MILLER-DAVIS COMPANY, MINNEAPOLIS

	IN WHOSE NAME ASSESSED	TO WHOM TRANSFERRED	DESCRIPTION OF PROPERTY: SUBDIVISION	Sec. or Lot	Town or Block	Rng.	Number of Acres of Land: Acres	Mills	No. School District	Indicate Homestead Tax by ✓	Indicate Agricultural Tax by ✓	TRUE AND FULL VALUATIONS: LAND Exclusive of Structures and Improvements	BUILDINGS and Other Structures	MACHINERY Permanently Attached to Real Estate	TOTAL True and Full Value	ASSESSED VALUATIONS: RURAL: Homestead Up to $4,000 20%	RURAL: Over $4,000 and Non-Homestead 33⅓%	ALL OTHER: Homestead Up to $4,000 25%	ALL OTHER: Over $4,000 and Non-Homestead 40%	MACHINERY Permanently Attached to Real Estate 33⅓%	TOTAL ASSESSED VALUE	Total Assessed Value as Equalized by the Board of Review	FINAL EQUALIZED VALUE
												Dollars	Dollars	Dollars	Dollars	Dollars	Dollars	Dollars	Dollars	Dollars	Dollars	Dollars	Dollars
1	L. M. & Marie Robinson		NE ¼ of NE ¼	9	140	28	40		Uni														
2	L. E. & Hilda Day		NW ¼ of NE ¼				40																
3	E. O. Olson		SW ¼ of NE ¼				40																
4	"		SE ¼ of NE ¼				40																
5																							
6	E. O. Olson		NE ¼ of NW ¼				40																
7	Cass Realty Co.		NW ¼ of NW ¼				40																
8	Conservation Co.		SW ¼ of NW ¼				40																
9	E. O. Olson		SE ¼ of NW ¼				40																
10																							
11	E. O. Olson		NE ¼ of SW ¼				40																
12	"		NW ¼ of SW ¼				40																
13	"		SW ¼ of SW ¼				40																
14	"		SE ¼ of SW ¼				40																
15																							
16	E. O. Olson		NE ¼ of SE ¼				40																
17	"		NW ¼ of SE ¼				40																
18	"		SW ¼ of SE ¼				40																
19	"		SE ¼ of SE ¼				40																
20																							
							640																

VALUATIONS BY SCHOOL DISTRICTS AS EQUALIZED BY DEPARTMENT OF TAXATION

	District No. ..... Rate ..... Mills	District No. ..... Rate ..... Mills	District No. ..... Rate ..... Mills	District No. 1 Rate 25.11 Mills	District No. 2 Rate 23.11 Mills	District No. ..... Rate ..... Mills	Tax including State Homestead ..... Mills	State Tax on Non-Homestead 4.58 ..... Mills	SPECIAL TAXES	TOTAL TAXES	PAID	WHEN PAID: Month	Day	Year	Number of Receipt	March Settlement 1950	June Settlement 1950	Penalty	November Settlement 1950	Penalty	Collections to First Monday in January 1951	Penalty	Delinquent on First Monday in January 1951	Total Delinquent Tax and Penalty	REMARKS
	Dollars	Dollars	Dollars	Dollars	Dollars	Dollars	$ cts.	$ cts.	$ cts.	$ cts.						$ cts.	$ cts.	$ cts.	$ cts.	$ cts.	$ cts.	$ cts.	$ cts.	$ cts.	
1				454			1162			1162	PAID IN FULL	MAY	31	1950	9559		1162	✓							
2					1727 270		10170	124 ✓		10294	PAID IN FULL	MAY	24	1950	6888		10294	✓							
3				90			1936	42 ✓		1978	PAID IN FULL	MAY	8	1950	5369		3956	✓							
4				90			1936	42 ✓		1978	PAID IN FULL	MAY	8	1950											
5																									
6				90			1936	42 ✓		1978	PAID IN FULL	MAY	8	1950	5369		1978	✓							
7				90			1936	42 ✓		1978	PAID IN FULL	MAY	31	1950	6842		1978	✓							
8				90			1936	42 ✓		1978	PAID IN FULL	MAY	31	1950	6842		1978	✓							
9				90			1936	42 ✓		1978	PAID IN FULL	MAY	8	1950	5369		1978	✓							
10																									
11				90			1936	42 ✓		1978	PAID IN FULL	MAY	8	1950											
12				90			1936	42 ✓		1978	PAID IN FULL	MAY	8	1950											
13				90			1936	42 ✓		1978	PAID IN FULL	MAY	8	1950											
14				90			1936	42 ✓		1978	PAID IN FULL	MAY	8	1950											
15															5369		15824	✓							
16				90			1936	42 ✓		1978	PAID IN FULL	MAY	8	1950											
17				90			1936	42 ✓		1978	PAID IN FULL	MAY	8	1950											
18				90			1936	42 ✓		1978	PAID IN FULL	MAY	8	1950											
19				90			1936	42 ✓		1978	PAID IN FULL	MAY	8	1950											
20																									
			7	454	1727	9	28266																		
				1260	270	7a	10170	712		39148							39148								
				1314	44	17.56	88413																		

Assessment Roll and Tax List of Real Property in the Town of Wabedo,

Form 5CD WILLIS DAVIS COMPANY, MINNEAPOLIS

	IN WHOSE NAME ASSESSED	TO WHOM TRANSFERRED	DESCRIPTION OF PROPERTY: SUBDIVISION	Sec. or Lot	Town or Block	Rng.	Number of Acres of Land: Acres	100ths	No. School District	Indicate Homestead by Yes or No	Indicate Agricultural by Yes or No	TRUE AND FULL VALUATIONS: LAND Exclusive of Structures and Improvements	BUILDINGS and Other Structures	MACHINERY Permanently Attached to Real Estate	TOTAL True and Full Value	ASSESSED VALUATIONS: RURAL: Homestead Up to $4,000 20%	RURAL: Over $4,000 and Non-Homestead 33⅓%	ALL OTHER: Homestead Up to $4,000 25%	ALL OTHER: Over $4,000 and Non-Homestead 40%	MACHINERY Permanently Attached to Real Estate 33⅓%	TOTAL ASSESSED VALUE	Total Assessed Value as Equalized by the Board of Review	FINAL EQUALIZED VALUE
												Dollars	Dollars	Dollars	Dollars	Dollars	Dollars	Dollars	Dollars	Dollars	Dollars	Dollars	Dollars
1	E. O. Olson		N E ¼ of N E ¼	10	140	28	40		Un														
2	"		N W ¼ of N E ¼				40																
3	"		S W ¼ of N E ¼				40																
4	"		S E ¼ of N E ¼				40																
5																							
6	"		N E ¼ of N W ¼				40																
7	"		N W ¼ of N W ¼				40																
8	"		S W ¼ of N W ¼				40																
9	"		S E ¼ of N W ¼				40																
10																							
11	"		N E ¼ of S W ¼				40																
12	"		N W ¼ of S W ¼				40																
13	"		S W ¼ of S W ¼				40																
14	"		S E ¼ of S W ¼				40																
15																							
16	"		~~N E ¼ of S E ¼~~ Lot 1				34.40																
17	"		~~N W ¼ of S E ¼~~ Lot 2				57.30																
18			~~S W ¼ of S E ¼~~																				
19			S E ¼ of S E ¼																				
20																							
							571.70																

	SOLD FOR TAXES	VALUATIONS BY SCHOOL DISTRICTS AS EQUALIZED BY DEPARTMENT OF TAXATION: District No. ..... Rate ..... Mills	District No. ..... Rate ..... Mills	District No. Un Rate 21 Mills	District No. ..... Rate ..... Mills	District No. ..... Rate ..... Mills	District No. ..... Rate ..... Mills	Tax including State Homestead: $ cts.	State Tax on Non-Homestead 4.5 Mills: $ cts.	SPECIAL TAXES: $ cts.	TOTAL TAXES: $ cts.		PAID	WHEN PAID: Month	Day	Year	Number of Receipt	March Settlement 1950: $ cts.	June Settlement 1950: $ cts.	Penalty: $ cts.	November Settlement 1950: $ cts.	Penalty: $ cts.	Collections to First Monday in January 1951: $ cts.	Penalty: $ cts.	Delinquent on First Monday in January 1951: $ cts.	Total Delinquent Tax and Penalty: $ cts.	REMARKS
		Dollars	Dollars	Dollars	Dollars	Dollars	Dollars																					
1				67				1442	30	✓	1472	1	PAID IN FULL	MAY	8	1950												
2				67				1442	30	✓	1472	2	PAID IN FULL	MAY	8	1950												
3				67				1442	30	✓	1472	3	PAID IN FULL	MAY	8	1950												
4				67				1442	30	✓	1472	4	PAID IN FULL	MAY	8	1950												
5												5																
6				67				1442	30	✓	1472	6	PAID IN FULL	MAY	8	1950												
7				67				1442	30	✓	1472	7	PAID IN FULL	MAY	8	1950												
8				67				1442	30	✓	1472	8	PAID IN FULL	MAY	8	1950												
9				67				1442	30	✓	1472	9	PAID IN FULL	MAY	8	1950	6369	45432 ✓										
10												10																
11				67				1442	30	✓	1472	11	PAID IN FULL	MAY	8	1950												
12				67				1442	30	✓	1472	12	PAID IN FULL	MAY	8	1950												
13				67				1442	30	✓	1472	13	PAID IN FULL	MAY	8	1950												
14				67				1442	30	✓	1472	14	PAID IN FULL	MAY	8	1950												
15												15																
16				136				2926	62	✓	2988	16	PAID IN FULL	MAY	8	1950												
17				1128				24264	516	✓	24780	17	PAID IN FULL	MAY	9	1950												
18												18																
19												19																
20												20																
				2068				44494	938		45432							45432										

Wabedo Twsp
Mailday's Addition

Assessment Roll and Tax List of Real Property in the Town of Wabedo, Cass County, Minnesota, for Taxes for the Year 1949.

Form 5CD (Revised State Board, 1949)

	In Whose Name Assessed	To Whom Transferred	Description of Property: Subdivision	Sec. or Lot	Town or Block	Rng.	Number of Acres of Land: Acres	100ths	No. School District	Indicate Home and Farm by H	Indicate Farm Land by F	True and Full Valuations: Land Exclusive of Structures and Improvements	Buildings and Other Structures	Machinery Permanently Attached to Real Estate	Total True and Full Value	Assessed Valuations: Rural: Homestead Up to $4,000 20%	Rural: Over $4,000 and Non-Homestead 33⅓%	All Other: Homestead Up to $4,000 25%	All Other: Over $4,000 and Non-Homestead 40%	Machinery Permanently Attached to Real Estate 33⅓%	Total Assessed Value	Total Assessed Value as Equalized by the Board of Review	Final Equalized Value
							Acres					Dollars	Dollars	Dollars	Dollars	Dollars	Dollars	Dollars	Dollars	Dollars	Dollars	Dollars	Dollars
1	State of Minnesota		~~NE¼ of NW¼~~ Lot 1	11	140	28			UW														
2	Joseph B. & Byrle E. Harris		NW¼ of NE¼				47																
3			SW¼ of NE¼																				
4	R. W. Fuller		~~NE¼ of NW¼~~ Lot 2 less 1 ac.				32																
5	A. E. + R. W. Schnaith		Part of Lot 2 between Lot 3 + Center line Rock				1																
6	Wayne H. Nissen		E. 610' of ~~SW¼ of SW¼~~ 1320' of E. 50' of W. 710'				21																
7	Joseph B. + Nolmie Laida		NW¼ of NW¼ and E. 100' of Lot 6				41	52															
8	Lifford R. Cockrey		E. 50' of W. 710' except N. 1320' of Lot 5																				
9			SE¼ of NW¼																				
10	E. O. Olson		W. 1220' of Lot 6				36	03															
11			NE¼ of SW¼																				
12			NW¼ of SW¼																				
13			SW¼ of SW¼																				
14			SE¼ of SW¼																				
15	George H. Goodell		Easterly 220' of Westerly 660' of Lot 5				9	60															
16	A. E. + R. W. Schnaith		~~NE¼ of NE¼~~ Lot 3				13																
17			NW¼ of SE¼																				
18			SW¼ of SE¼																				
19	Mrs. Wilma Larabee		~~SE¼ of SE¼~~ Lot 7				2																
20	~~Hazel Bulling~~ Fred E. + Emma Fay Bowling		Westerly 440' of Lot 5				20	65															
							225	80															

Cass County, Minnesota, for Taxes for the Year 1949.

	Sold for Taxes	Valuations by School Districts as Equalized by Department of Taxation: District No. / Rate ..... Mills	District No. / Rate ..... Mills	District No. / Rate ..... Mills	Dollars	Dollars	Dollars	Tax including State Homestead ..... Mills	State Tax on Non-Homestead 45 Mills	Special Taxes	Total Taxes	Paid	When Paid: Month	Day	Year	Number of Receipt	March Settlement 1950	June Settlement 1950	Penalty	November Settlement 1950	Penalty	Collections to First Monday in January 1951	Penalty	Delinquent on First Monday in January 1951	Total Delinquent Tax and Penalty	Remarks
		Dollars	Dollars	Dollars				$ cts.	$ cts.	$ cts.	$ cts.						$ cts.	$ cts.	$ cts.	$ cts.	$ cts.	$ cts.	$ cts.	$ cts.	$ cts.	
1																										
2					4237 / 200			10056	92	4.16	10148	Bal Half Paid / 1st Half Paid	OCT 4 / MAY 8	1950 / 1950	12534 / 6571			5074		5074						
3																										
4					300			6454	138		6592													6592	6592	
5					10			216	04		220	PAID IN FULL	MAY	26	1950	6993		220								
6					97			2086	44		2130	PAID IN FULL	MAR	28	1950	3481		2130								
7					200			4302	92		4394	PAID IN FULL	JAN	9	1950	20	4394									
8					8			172	04		176	PAID IN FULL	MAY	8	1950	5367		176								
9																										
10					180			3872	82		3954	PAID IN FULL	MAY	8	1950	5367		3954								
11																										
12																										
13																										
14																										
15					50			1076	22		1098	PAID IN FULL	MAY	31	1950	6602		1098								
16					135			2904	62		2966	PAID IN FULL	MAY	26	1950	6993		2966								
17																										
18																										
19					80			1720	36		1756	PAID IN FULL	MAR	13	1950	3357		1756								
20					165	4237 / 200	9 / 72	3550 / 10056	76		3626	PAID IN FULL	MAY	12	1950	5854		3626								
					1225			26357 / 10056	652		37060						4394	21100		5074				6592		
					1225	4237	1627	5844																		

Assessment Roll and Tax List of Real Property in the Town of Wahedo,

	Form 5(C)	IN WHOSE NAME ASSESSED	TO WHOM TRANSFERRED	DESCRIPTION OF PROPERTY: SUBDIVISION	Sec. or Lot	Town or Block	Rng.	Number of Acres of Land (Acres)	(100ths)	No. School District	Indicate Homestead Tax or No	Indicate Equalized Total Tax or No	TRUE AND FULL VALUATIONS: LAND Exclusive of Structures and Improvements (Dollars)	BUILDINGS and Other Structures (Dollars)	MACHINERY Permanently Attached to Real Estate (Dollars)	TOTAL True and Full Value (Dollars)	ASSESSED VALUATIONS: RURAL Homestead Up to $4,000 20% (Dollars)	RURAL Over $4,000 and Non-Homestead 33⅓% (Dollars)	ALL OTHER Homestead Up to $4,000 25% (Dollars)	ALL OTHER Over $4,000 and Non-Homestead 40% (Dollars)	MACHINERY Permanently Attached to Real Estate 33⅓% (Dollars)	TOTAL ASSESSED VALUE (Dollars)	Total Assessed Value as Equalized by the Board of Review (Dollars)	FINAL EQUALIZED VALUE (Dollars)
1		~~Henry and Jennie E. Boller~~	Herman A. Mottzau	NE¼ of NE¼ } Lot 2	12	140	28	56	50	Unc														
2				NW¼ of NE¼ }																				
3				SW¼ of NE¼																				
4			John C. Ford	~~SE¼ of NE¼~~ Lot 1				40	57															
5																								
6			Ole O. & Clara E. Dellefund	NE¼ of NW¼ Lot 3				61	50															
7			" "	NW¼ of NW¼ } Lot 4				42	25															
8				SW¼ of NW¼ }																				
9				SE¼ of NW¼																				
10			Herman A. & Goldie Mottzau	Lot 5, less 260'																				
11		State of Minnesota		NE¼ of SW¼																				
12			Dr. J. J. Boller	260' of NW¼ of SW¼ Lot 5				33	50															
13			Margaret A. Pratt	SW¼ of SW¼ " 6				33	50															
14		State of Minnesota		SE¼ of SW¼																				
15																								
16		State of Minnesota		~~NE¼ of SE¼~~ Lot 7																				
17		State of Minnesota		NW¼ of SE¼																				
18		State of Minnesota		SW¼ of SE¼																				
19				SE¼ of SE¼																				
20																								
								267	52															

	SOLD FOR TAXES	VALUATIONS BY SCHOOL DISTRICTS AS EQUALIZED BY DEPARTMENT OF TAXATION: District No. ..... Rate ..... Mills (Dollars)	District No. ..... Rate ..... Mills (Dollars)	District No. ..... Rate ..... Mills (Dollars)	District No. 1 Rate 21.11 Mills (Dollars)	District No. 2 Rate 22.11 Mills (Dollars)	District No. ..... Rate ..... Mills (Dollars)	Tax including State Homestead ..... Mills ($ cts.)	State Tax on Non-Homestead 45 Mills ($ cts.)	SPECIAL TAXES ($ cts.)	TOTAL TAXES ($ cts.)		PAID	WHEN PAID Month Day Year	Number of Receipt	March Settlement 1949 ($ cts.)	June Settlement 1949 ($ cts.)	Penalty ($ cts.)	November Settlement 1949 ($ cts.)	Penalty ($ cts.)	Collections to First Monday in January 1951 ($ cts.)	Penalty ($ cts.)	Delinquent on First Monday in January 1951 ($ cts.)	Total Delinquent Tax and Penalty ($ cts.)	REMARKS
1					131			28 18	60		28 78	1	PAID IN FULL	MAY 4 1949	5120		28 78							
2												2												
3												3												
4					90			19 36	42		19 78	4	PAID IN FULL	MAY 2 9 1949	5774		19 78							
5												5												
6					200			43 02	92		43 94	6	PAID IN FULL	APR 12 1950	5780		43 94							
7					126			27 10	58		27 68	7	PAID IN FULL	APR 12 1950			27 68							
8												8												
9												9												
10												10												
11												11												
12					H 280 270			126 56	124		127 80	12	PAID IN FULL	MAY 4 1949	5131		127 80							
13	SOLD FOR TAXES				132			28 40	60		29 00	13										29 00		
14												14												
15												15												
16												16												
17												17												
18												18												
19												19												
20					H 280	9		146 06				20												
					679 370	72		126 56	436		276 98						247 98					29 00		
					679	550		1229																

Assessment Roll and Tax List of Real Property in the Town of Wabedo, Cass County, Minnesota, for Taxes for the Year 1949.

Form 5CD

	IN WHOSE NAME ASSESSED	TO WHOM TRANSFERRED	DESCRIPTION OF PROPERTY: SUBDIVISION	Sec. or Lot	Town or Block	Rng.	Number of Acres of Land (Acres / 100ths)	No. School District	Indicate Homestead Tax or No	Indicate Additional Tax or No	TRUE AND FULL VALUATIONS: LAND Exclusive of Structures and Improvements (Dollars)	BUILDINGS and Other Structures (Dollars)	MACHINERY Permanently Attached to Real Estate (Dollars)	TOTAL True and Full Value (Dollars)	ASSESSED VALUATIONS: RURAL: Homestead Up to $4,000 20% (Dollars)	RURAL: Over $4,000 and Non-Homestead 33⅓% (Dollars)	ALL OTHER: Homestead Up to $4,000 25% (Dollars)	ALL OTHER: Over $4,000 and Non-Homestead 40% (Dollars)	MACHINERY Permanently Attached to Real Estate 33⅓% (Dollars)	TOTAL ASSESSED VALUE (Dollars)	Total Assessed Value as Equalized by the Board of Review (Dollars)	FINAL EQUALIZED VALUE (Dollars)
State of Minnesota	1		~~NE¼ of NE¼~~ Lot 1	13	140	28		Uni														
State of Minnesota	2		NW¼ of NE¼																			
State of Minnesota	3		~~SW¼ of NE¼~~ Lot 2																			
	4		SE¼ of NE¼																			
	5																					
State of Minnesota	6		NE¼ of NW¼																			
State of Minnesota	7		NW¼ of NW¼																			
State of Minnesota	8		SW¼ of NW¼																			
State of Minnesota	9		SE¼ of NW¼																			
	10																					
Haye Snook	11		~~NE¼ of SW¼~~ Lot 3				21															
Ruth M. Carlson	12		~~NW¼ of SW¼~~ Lot 4				36 40														Abate #4260	
Haye Snook	13		~~SW¼ of SW¼~~ Lot 5				46 50															
	14		SE¼ of SW¼																			
	15																					
State of Minnesota	16		~~NE¼ of SE¼~~ Lot 7																			
	17		NW¼ of SE¼																			
	18		SW¼ of SE¼																			
State of Minnesota	19		~~SE¼ of SE¼~~ Lot 6																			
	20																					
							103 90															

VALUATIONS BY SCHOOL DISTRICTS AS EQUALIZED BY DEPARTMENT OF TAXATION

	SOLD FOR TAXES (Dollars)	District No. ..... Rate ..... Mills (Dollars)	District No. ..... Rate ..... Mills (Dollars)	District No. ..... Rate ..... Mills (Dollars)	District No. Nelson Rate 21 Mills (Dollars)	District No. ..... Rate ..... Mills (Dollars)	District No. ..... Rate ..... Mills (Dollars)	Tax including State Homestead ..... Mills ($ cts.)	State Tax on Non-Homestead 4.58 Mills ($ cts.)	SPECIAL TAXES ($ cts.)	TOTAL TAXES ($ cts.)	PAID	WHEN PAID Month Day Year	Number of Receipt	March Settlement 1949 ($ cts.)	June Settlement 1949 ($ cts.)	Penalty ($ cts.)	November Settlement 1949 ($ cts.)	Penalty ($ cts.)	Collections to First Monday in January 1951 ($ cts.)	Penalty ($ cts.)	Delinquent on First Monday in January 1951 ($ cts.)	Total Delinquent Tax and Penalty ($ cts.)	REMARKS
1												1												
2												2												
3												3												
4												4												
5												5												
6												6												
7												7												
8												8												
9												9												
10												10												
11			98		21 08		44				2152	11	2nd Half Paid OCT 7 1950 / 1st Half Paid MAY 27 1950	12581 / 11762		1076		1076						
12			~~243~~ 303		43 66		92				4458	12	PAID IN FULL MAY 31 1950	9555		4458								
13			214		46 04		98				47 02	13	2nd Half Paid OCT 7 1950 / 1st Half Paid MAY 27 1950	12581 / 11762		2351		2351						
14												14												
15												15												
16												16												
17												17												
18												18												
19												19												
20												20												
			515		110 78		234				113 12					78 85		3427						

Assessment Roll and Tax List of Real Property in the Town of Wabedo,

Cass County, Minnesota, for Taxes for the Year 1949.

FORM SCD WILDE-SLATE COMPANY, MINNEAPOLIS

	In Whose Name Assessed	To Whom Transferred	Description of Property: Subdivision	Sec. or Lot	Town or Block	Rng.	Number of Acres of Land: Acres	100ths	No. School District	Indicates Homestead Tax or No	Indicates Agricultural Tax or No	True and Full Valuations: Land Exclusive of Structures and Improvements (Dollars)	Buildings and Other Structures (Dollars)	Machinery Permanently Attached to Real Estate (Dollars)	Total: True and Full Value (Dollars)	Assessed Valuations: Rural: Homestead Up to $4,000 20% (Dollars)	Rural: Over $4,000 and Non-Homestead 33⅓% (Dollars)	All Other: Homestead Up to $4,000 25% (Dollars)	All Other: Over $4,000 and Non-Homestead 40% (Dollars)	All Other: Machinery Permanently Attached to Real Estate 33⅓% (Dollars)	Total Assessed Value (Dollars)	Total Assessed Value as Equalized by the Board of Review (Dollars)	Final Equalized Value (Dollars)
1	Esther M. Glisar		~~[illegible]~~ Lot 1	14	140	28	21	Un					400 added										
2			NW¼ of NE¼																				
3			SW¼ of NE¼																				
4	Jean E. Koller		~~SE¼ of NE¼~~ Lot 2				36 25																
5																							
6			NE¼ of NW¼																				
7			NW¼ of NW¼																				
8			SW¼ of NW¼																				
9			SE¼ of NW¼																				
10																							
11			NE¼ of SW¼																				
12			NW¼ of SW¼																				
13			SW¼ of SW¼																				
14			SE¼ of SW¼																				
15																							
16	Henry Pearson		~~NE¼ of SE¼~~ Lot 3				14 25																
17			NW¼ of SE¼																				
18	Reuben W. + Esther E. Bakstad 9/18 + Gertrude + Leo J. Walsh 7/18; + Hazel L. + Wm. R. Belk 1/8 + Dilene Hall 1/8.		SW¼ of SE¼ Lot 4				23 25																
19			SE¼ of SE¼																				
20																							
							94 75																

	Valuations by School Districts as Equalized by Department of Taxation: District No. ..... Rate ..... Mills	District No. ..... Rate ..... Mills	District No. ..... Rate ..... Mills	District No. 2 Rate 21 Mills	District No. ..... Rate ..... Mills	District No. ..... Rate ..... Mills	Tax including State Homestead ..... Mills	State Tax on Non-Homestead 4.5 Mills	Special Taxes	Total Taxes	Paid	When Paid (Month Day Year)	Number of Receipt	March Settlement 1950	June Settlement 1950	Penalty	November Settlement 1950	Penalty	Collections to First Monday in January 1951	Penalty	Delinquent on First Monday in January 1951	Total Delinquent Tax and Penalty	Remarks
	Dollars	Dollars	Dollars	Dollars	Dollars	Dollars	$ cts.	$ cts.	$ cts.	$ cts.				$ cts.	$ cts.	$ cts.	$ cts.	$ cts.	$ cts.	$ cts.	$ cts.	$ cts.	
1 SOLD FOR TAXES																							
2				H 190			40 88			40 88											40 88	44 97	
3																							
4				144			30 98	66		31 64	PAID IN FULL	MAY 24 1950	7048		31 64								
5																							
6																							
7																							
8																							
9																							
10																							
11																							
12																							
13																							
14																							
15																							
16 SOLD FOR TAXES				H 46			9 90			9 90											9 90		
17																							
18				194			41 74	88		42 62	PAID IN FULL	APR 5 1950	7052		42 62								
19																							
20																							
				H 236			123 50	154		125 64					74 26						50 78		
				338																			
				574																			

Wabedo Page 14
Mercer's Abstracts

Assessment Roll and Tax List of Real Property in the Town of Wabedo, Cass County, Minnesota, for Taxes for the Year 1949.

Form 8CD (Revised Boards, Minnesota)

	In Whose Name Assessed	To Whom Transferred	Description of Property: Subdivision	Sec. or Lot	Town or Block	Rng.	Number of Acres of Land: Acres	100ths	No. School District	Indicate Homestead Agricultural Tax or No.	Indicate Agricultural Tax or No.	True and Full Valuations: Land Exclusive of Structures and Improvements (Dollars)	Buildings and Other Structures (Dollars)	Machinery Permanently Attached to Real Estate (Dollars)	Total True and Full Value (Dollars)	Assessed Valuations: Rural: Homestead Up to $4,000 20% (Dollars)	Rural: Over $4,000 and More Homestead 33⅓% (Dollars)	All Other: Homestead Up to $4,000 25% (Dollars)	All Other: Over $4,000 Not Homestead 40% (Dollars)	All Other: Machinery Permanently Attached Real Estate 33⅓% (Dollars)	Total Assessed Value (Dollars)	Total Assessed Value as Equalized by the Board of Review (Dollars)	Final Equalized Value (Dollars)
1			NE¼ of NE¼	15	140	28			Unc														
2			NW¼ of NE¼																				
3	John S. & Elizabeth Haines		~~SW¼ of NE¼~~ Lot 2				25	72															
4			SE¼ of NE¼																				
5	John S. & Elizabeth Haines		Lot 1 lying E. of C.A.R. #28				4	25															
6	E. O. Olson		Lot 1 lying W. of C.A.R. #28				49	50															
7	"		NW¼ of NW¼				40																
8	"		SW¼ of NW¼				40																
9	"		SE¼ of NW¼				40																
10																							
11	Herd H. & Lucie M. Diesch		NE¼ of SW¼				40																
12	" "		NW¼ of SW¼				40																
13	" "		SW¼ of SW¼				40																
14	" "		~~SE¼ of SW¼~~ Lot 4				28	75															
15																							
16			NE¼ of SE¼																				
17	E. O. Olson		~~NW¼ of SE¼~~ Lot 3				24																
18			SW¼ of SE¼																				
19			SE¼ of SE¼																				
20																							
							372	42															

Valuations by School Districts as Equalized by Department of Taxation

	Sold for Taxes	District No. ..... Rate ..... Mills (Dollars)	District No. ..... Rate ..... Mills (Dollars)	District No. ..... Rate ..... Mills (Dollars)	District No. 2 Rate 21.4 Mills (Dollars)	District No. 3 Rate 33.4 Mills (Dollars)	District No. ..... Rate ..... Mills (Dollars)	Tax including State Homestead ..... Mills ($ cts.)	State Tax on Non-Homestead 4.5 Mills ($ cts.)	Special Taxes ($ cts.)	Total Taxes ($ cts.)	Paid: When Paid: Month	Day	Year	Number of Receipt	March Settlement 1950 ($ cts.)	June Settlement 1950 ($ cts.)	Penalty ($ cts.)	November Settlement 1950 ($ cts.)	Penalty ($ cts.)	Collections to First Monday in January 1951 ($ cts.)	Penalty ($ cts.)	Delinquent on First Monday in January 1951 ($ cts.)	Total Delinquent Tax and Penalty ($ cts.)	Remarks
1																									
2																									
3					430			98 94	196	93 72	1009	PAID IN FULL	JUL	31	1950				5045	202			5045	5247 50	
4																									
5				40				86 0	18		878	PAID IN FULL	JUL	31	1950	17741			878	16					
6				183				39 36	84		402 0	PAID IN FULL	MAY	8	1950										
7				67				14 42	30		147 2	PAID IN FULL	MAY	8	1950	5367	84 36								
8				67				14 42	30		147 2	PAID IN FULL	MAY	8	1950										
9				67				14 42	30		147 2	PAID IN FULL	MAY	8	1950										
10																									
11				140				30 12	64		307 6	2nd Half Paid	NOV	22	1950	14332					15 38				Pendue 3.06
												1st Half Paid	MAY	31	1950	9551									
12				67				14 42	30		147 2	2nd Half Paid	NOV	22	1950	14332					7 36				
												1st Half Paid	MAY	31	1950	9551									
13				67				14 42	30		147 2	2nd Half Paid	NOV	22	1950	14332					7 36				
												1st Half Paid	MAY	31	1950	9551									
14				97				20 86	44		213 0	2nd Half Paid	NOV	22	1950	14332					10 65				
												1st Half Paid	MAY	31	1950	9551									
15																									
16																									
17				104				22 38	48		228 6	PAID IN FULL	MAY	8	1950	5367	22 86								
18																									
19																									
20																									
				872	430	9	na	193 42	604		2984 0						1479 7		5723		407 35		5045		
								98 94																	
								1929																	

Wabedo Twp
Assessor's Abstract

Assessment Roll and Tax List of Real Property in the Town of Wabedo, Cass County, Minnesota, for Taxes for the Year 1949.

Form 5CD

	IN WHOSE NAME ASSESSED	TO WHOM TRANSFERRED	DESCRIPTION OF PROPERTY: SUBDIVISION	Sec. or Lot	Town or Block	Rng.	Number of Acres of Land (Acres / 100ths)	No. School District	Indicate Homestead or Not	Indicate Agricultural or Not	TRUE AND FULL VALUATIONS: LAND Exclusive of Structures and Improvements (Dollars)	BUILDINGS and Other Structures (Dollars)	MACHINERY Permanently Attached to Real Estate (Dollars)	TOTAL True and Full Value (Dollars)	ASSESSED VALUATIONS: RURAL: Homestead Up to $4,000 20% (Dollars)	RURAL: Over $4,000 and Non-Homestead 33⅓% (Dollars)	ALL OTHER: Homestead Up to $4,000 25% (Dollars)	ALL OTHER: Over $4,000 and Non-Homestead 40% (Dollars)	ALL OTHER: MACHINERY Permanently Attached to Real Estate 33⅓% (Dollars)	TOTAL ASSESSED VALUE (Dollars)	Total Assessed Value as Equalized by the Board of Review (Dollars)	FINAL EQUALIZED VALUE (Dollars)
1	Arthur H. Manicke		NE¼ of NE¼	16	140	28	40	Wa														
2	State of Minnesota		NW¼ of NE¼																			
3	State of Minnesota		SW¼ of NE¼																			
4	Arthur H. Manicke		SE¼ of NE¼				40															
5																						
6	State of Minnesota		NE¼ of NW¼																			
7	State of Minnesota		NW¼ of NW¼																			
8	George C. Hagen		SW¼ of NW¼				40															
9	State of Minnesota		SE¼ of NW¼																			
10																						
11	State of Minnesota		NE¼ of SW¼																			
12	Thomas D. & Erma E. Whitmen		NW¼ of SW¼				40															
13	John Eikdahl		SW¼ of SW¼				40															
14			SE¼ of SW¼																			
15																						
16	State of Minnesota		NE¼ of SE¼																			
17	State of Minnesota		NW¼ of SE¼																			
18	State of Minnesota		SW¼ of SE¼																			
19	State of Minnesota		SE¼ of SE¼																			
20																						
							200															

	SOLD FOR TAXES	VALUATIONS BY SCHOOL DISTRICTS AS EQUALIZED BY DEPARTMENT OF TAXATION: District No. ..... Rate ..... Mills (Dollars)	District No. ..... Rate ..... Mills (Dollars)	District No. ..... Rate ..... Mills (Dollars)	District No. 1 Rate 21.11 Mills (Dollars)	District No. ..... Rate ..... Mills (Dollars)	District No. ..... Rate ..... Mills (Dollars)	Tax including State Homestead ..... Mills ($ cts.)	State Tax on Non-Homestead 6.58 ..... Mills ($ cts.)	SPECIAL TAXES ($ cts.)	TOTAL TAXES ($ cts.)		PAID	WHEN PAID: Month Day Year	Number of Receipt	March Settlement 1950 ($ cts.)	June Settlement 1950 ($ cts.)	Penalty ($ cts.)	November Settlement 1950 ($ cts.)	Penalty ($ cts.)	Collections to First Monday in January 1951 ($ cts.)	Penalty ($ cts.)	Delinquent on First Monday in January 1951 ($ cts.)	Total Delinquent Tax and Penalty ($ cts.)	REMARKS
1				80			1720	36		1756	1	PAID IN FULL	OCT 2 1950	12351				1756	53					
2											2													
3											3													
4				80			1720	36		1756	4	PAID IN FULL	OCT 2 1950	12351				1756	53					
5											5													
6											6													
7											7													
8				H 48			1032			1032	8	1st Half Paid	MAY 9 1950	5658		516							516	568
9											9													
10											10													
11											11													
12				H 74			1592			1592	12	2nd Half Paid	OCT 31 1950	14595									1592	1751
13				H 48			1032			1032	13	[illegible]	MAY 31 1950	1749		516		516						
14											14													
15											15													
16											16													
17											17													
18											18													
19											19													
20											20													
				H 170 / 168 / 338			9 70 96	72		7168						1032		4028					2108	

Assessment Roll and Tax List of Real Property in the Town of Wabedo, Cass County, Minnesota, for Taxes for the Year 1949.

Form 5CD

	In Whose Name Assessed	To Whom Transferred	Description of Property: Subdivision	Sec. or Lot	Town or Block	Rng.	Number of Acres of Land: Acres	Mills	Indicate Homestead Agricultural Tax or Tax	No. School District	True and Full Valuations: Land (Exclusive of Structures and Improvements)	Buildings and Other Structures	Machinery Permanently Attached to Real Estate	Total True and Full Value	Assessed Valuations: Rural: Homestead Up to $4,000 20%	Rural: Over $4,000 and Non-Homestead 33⅓%	All Other: Homestead Up to $4,000 25%	All Other: Over $4,000 and Non-Homestead 40%	Machinery Permanently Attached Assd. Value 33⅓%	Total Assessed Value	Total Assessed Value Equalized by the Board of Review	Final Equalized Value
							Acres	Mills			Dollars	Dollars	Dollars	Dollars	Dollars	Dollars	Dollars	Dollars	Dollars	Dollars	Dollars	Dollars
	State of Minnesota		1 NE¼ of NE¼				17140	28		Un												
	Harry J. Johnson		2 ~~NW¼ of NW¼~~ Lot 1																			
	Christine C. Miller & Virginia S. Ellsworth		3 N½ of ~~SW¼ of NW¼~~ Lot 2 less 11 acs.				2750															
	Geo. C. & Anna C. Hagen		4 SE¼ of NE¼				14															
	Al Sturm		5 N. 215' of S. 400' of Lot 2				40															
	Alec B. Rolfe		6 66' on ~~East~~ of Lot 2				4															
	Benton Bros., Inc.		7 S. 185' of ~~NW¼ of NW¼~~ Lot 2				1															
	Ruth Orvilla Smith (Al Sturm)		8 N. 60' of S. 460' of Lot 2				9															
			9 SE¼ of NW¼																			
	Martha A. Rose		10 About 1 ac. of N½ of Lot 2				1															
			11 NE¼ of SW¼																			
			12 NW¼ of SW¼																			
			13 SW¼ of SW¼																			
			14 SE¼ of SW¼																			
	Emily G. Proper & Mary N. Gibson		15 S½ of Lot 4 less 150' N. & S. from NW Corner				1550					200 added						600 added				
	Geo. C. & Anna C. Hagen		16 NE¼ of SE¼				40															
	Benton Bros. Inc.		17 ~~NW¼ of NW¼~~ Lot 3				49 50															
	John H. Hart		18 N½ of ~~NW¼ of NW¼~~ Lot 4				4															
	Otto D. & Annie L. Eckdahl		19 ~~SW¼ of NW¼~~ Lot 5				18 75															
			20																			
							22525															

Continued on next Page

Valuations by School Districts as Equalized by Department of Taxation

Sold for Taxes	District No. ..... Rate ..... Mills	District No. ..... Rate ..... Mills	District No. ..... Rate ..... Mills	District No. 204 Rate 41 Mills	District No. 2 Rate 23 Mills	District No. ..... Rate ..... Mills	Tax including State Homestead ..... Mills	State Tax on Non-Homestead 4.58 ..... Mills	Special Taxes	Total Taxes	Paid	When Paid	Number of Receipt	March Settlement 1950	June Settlement 1950	Penalty	November Settlement 1950	Penalty	Collections to First Monday in January 1951	Penalty	Delinquent on First Monday in January 1951	Total Delinquent Tax and Penalty	Remarks
	Dollars	Dollars	Dollars	Dollars	Dollars	Dollars	$ cts.	$ cts.	$ cts.	$ cts.		Month Day Year		$ cts.	$ cts.	$ cts.	$ cts.	$ cts.	$ cts.	$ cts.	$ cts.	
1																						
2				H 245 / 334			101 02	108		1021 0	2nd Half Paid	OCT 25 1950	3882				5105 / 5102	204				
3				110			2366	50		2416	1st Half Paid	MAY 31 1950	5617		2416							
4				H 168			3614			3614	1st Half Paid	MAY 9 1950	5658		1807						1807	719 88
5				120			2582	54		2636	PAID IN FULL	MAY 31 1950	5617		2636							
6				10			216	04		220	PAID IN FULL	MAY 31 1950	5612		220							
7				315			6776	144		6920	PAID IN FULL	MAR 17 1950	3882		6920							
8				10			216	04		220	PAID IN FULL	MAY 31 1950	5617		220							
9																						
10				80			1720	36		1756	PAID IN FULL	JUL 10 1950	6193				1756	35				
11																						
12																						
13																						
14																						
15				H 156			3356			3356	PAID IN FULL	MAY 9 1950	5373		3356							
16				H 56			1204			1204	1st Half Paid	MAY 9 1950	5658		602						602	6 62
17				350			5378	114		5492	PAID IN FULL	MAR 17 1950	3882		5492							
18				H 24			516			516	PAID IN FULL	MAY 31 1950	5617		516							
19	SOLD FOR TAXES			95			2044	44		2088	2nd Half Paid / 1st Half Paid	OCT 31 1950 / MAY 31 1950	6777 / 7777		1044		1044					
20				H 404 / 990 / 1394	205 / 334 / 439	Q 29988 / Na 10102 / 1893		558		40648					25227		13010				2409	

Assessment Roll and Tax List of Real Property in the Town of Wabedo, Cass County, Minnesota, for Taxes for the Year 1949.

Form 5CD Miller-Davis Company, Minneapolis

	In Whose Name Assessed	To Whom Transferred	Description of Property: Subdivision	Sec. or Lot	Town or Block	Rng.	Number of Acres of Land (Acres)	(100ths)	No. School District	Indicate Homestead Tax Exemption	Indicate Agricultural Tax Exemption	True and Full Valuations: Land Exclusive of Structures and Improvements (Dollars)	Buildings and Other Structures (Dollars)	Machinery Permanently Attached to Real Estate (Dollars)	Total True and Full Value (Dollars)	Assessed Valuations: Rural: Homestead Up to $4,000 20% (Dollars)	Rural: Over $4,000 and Non-Homestead 33⅓% (Dollars)	All Other: Homestead Up to $4,000 25% (Dollars)	All Other: Over $4,000 and Non-Homestead 40% (Dollars)	Machinery Permanently Attached to Real Estate 33⅓% (Dollars)	Total Assessed Value (Dollars)	Total Assessed Value as Equalized by the Board of Review (Dollars)	Final Equalized Value (Dollars)
1			NE¼ of NE¼	17	140	28		40															
2			NW¼ of NE¼																				
3			SW¼ of NE¼																				
4			SE¼ of NE¼																				
5	John H. Hart		S¾ of N½ of Lot 4				12																
6			NE¼ of NW¼																				
7			NW¼ of NW¼																				
8			SW¼ of NW¼																				
9			SE¼ of NW¼																				
10	Lester J. Brooks		150' n. & s. from NW Cor. of S½ of Lot 4				50																
11			NE¼ of SW¼																				
12			NW¼ of SW¼																				
13			SW¼ of SW¼																				
14			SE¼ of SW¼																				
15																							
16			NE¼ of SE¼																				
17			NW¼ of SE¼																				
18			SW¼ of SE¼																				
19			SE¼ of SE¼																				
20																							
							1250																

	Sold for Taxes	Valuations by School Districts as Equalized by Department of Taxation: District No. ..... Rate ..... Mills (Dollars)	District No. ..... Rate ..... Mills (Dollars)	District No. ..... Rate ..... Mills (Dollars)	Rate 41 2 Mills (Dollars)	District No. ..... Rate ..... Mills (Dollars)	District No. ..... Rate ..... Mills (Dollars)	Tax including State Homestead ..... Mills ($ cts.)	State Tax on Non-Homestead 4.58 Mills ($ cts.)	Special Taxes ($ cts.)	Total Taxes ($ cts.)	Paid: Month Day Year	When Paid	Number of Receipt	March Settlement 1949 ($ cts.)	June Settlement 1949 ($ cts.)	Penalty ($ cts.)	November Settlement 1949 ($ cts.)	Penalty ($ cts.)	Collections to First Monday in January 1951 ($ cts.)	Penalty ($ cts.)	Delinquent on First Monday in January 1951 ($ cts.)	Total Delinquent Tax and Penalty ($ cts.)	Remarks
1																								
2																								
3																								
4																								
5				H 344				74 00			74 00	PAID IN FULL MAY 31 1950		8258		74 00								
6																								
7																								
8																								
9												NOV 15 1950		12281										
10				60				12 90	28		13 18	PAID IN FULL OCT 9 1950		14531				13 18			66			
11																								
12																								
13																								
14																								
15																								
16																								
17																								
18																								
19																								
20				H 344				86 90	28		87 18					74 00		13 18						
				60																				
				404																				

Assessment Roll and Tax List of Real Property in the Town of Walsh, Cass County, Minnesota, for Taxes for the Year 1949.

Form 3(C) [illegible]

	IN WHOSE NAME ASSESSED	TO WHOM TRANSFERRED	DESCRIPTION OF PROPERTY: SUBDIVISION	Sec. or Lot	Town or Block	Rng.	Number of Acres of Land: Acres	100ths	No. School District	Indicate Homestead Tax or No	Indicate Agricultural Tax or No	TRUE AND FULL VALUATIONS: LAND Exclusive of Structures and Improvements	BUILDINGS and Other Structures	MACHINERY Permanently Attached to Real Estate	TOTAL True and Full Value	ASSESSED VALUATIONS: RURAL: Homestead Up to $4,000 20%	Over $4,000 and Non-Homestead 33⅓%	ALL OTHER: Homestead Up to $4,000 25%	Over $4,000 Non-Homestead 40%	MACHINERY Permanently Attached to Real Estate 33⅓%	TOTAL ASSESSED VALUE	Total Assessed Value as Equalized by the Board of Review	FINAL EQUALIZED VALUE
												Dollars	Dollars	Dollars	Dollars	Dollars	Dollars	Dollars	Dollars	Dollars	Dollars	Dollars	Dollars
1			NE¼ of NE¼				18	14	028		Kw												
2			NW¼ of NE¼																				
3			SW¼ of NE¼																				
4			SE¼ of NE¼																				
5																							
6			NE¼ of NW¼																				
7			NW¼ of NW¼																				
8			SW¼ of NW¼																				
9			SE¼ of NW¼																				
10																							
11			NE¼ of SW¼																				
12			NW¼ of SW¼																				
13	Alta H. & Noel A. Clothier		~~SW¼ of SW¼~~ Lot 3					12															
14	" "		~~SE¼ of SW¼~~ " 2					17	25														
15																							
16			NE¼ of SE¼																				
17			NW¼ of SE¼																				
18	Alta H. & Noel A. Clothier		~~SW¼ of SE¼~~ Lot 1					27															
19			SE¼ of SE¼																				
20																							
								56	25														

	SOLD FOR TAXES	VALUATIONS BY SCHOOL DISTRICTS AS EQUALIZED BY DEPARTMENT OF TAXATION: District No. ..... Rate ..... Mills	District No. ..... Rate ..... Mills	District No. ..... Rate ..... Mills	District No. 1 Rate 21.5 Mills	District No. ..... Rate ..... Mills	District No. ..... Rate ..... Mills	Tax including State Homestead	State Tax on Non-Homestead 4.53 Mills	SPECIAL TAXES	TOTAL TAXES	PAID	WHEN PAID: Month Day Year	Number of Receipt	March Settlement 1950	June Settlement 1950	Penalty	November Settlement 1950	Penalty	Collections to First Monday in January 1951	Penalty	Delinquent on First Monday in January 1951	Total Delinquent Tax and Penalty	REMARKS
		Dollars	Dollars	Dollars	Dollars	Dollars	Dollars	$ cts.	$ cts.	$ cts.	$ cts.				$ cts.	$ cts.	$ cts.	$ cts.	$ cts.	$ cts.	$ cts.	$ cts.	$ cts.	
1																								
2																								
3																								
4																								
5																								
6																								
7																								
8																								
9																								
10																								
11																								
12																								
13	SOLD FOR TAXES				60			12	90	28	13	18										13	18	
14	SOLD FOR TAXES				85			18	28	38	18	66										18	66	
15																								
16																								
17																								
18	SOLD FOR TAXES				135			29	04	62	29	66										29	66	
19																								
20																								
					280			60	22	128	61	50										61	50	

Assessment Roll and Tax List of Real Property in the Town of Wabedo, Cass County, Minnesota, for Taxes for the Year 1949.

Form 5CD

In Whose Name Assessed	To Whom Transferred	Description of Property: Subdivision	Sec. or Lot	Town or Block	Rng.	Number of Acres of Land (Acres)	(100ths)	No. School District	Individual Total Tax on Real	Individual Total Tax on Personal	True and Full Valuations: Land Exclusive of Structures or Improvements (Dollars)	Buildings and Other Structures (Dollars)	Machinery Permanently Attached to Real Estate (Dollars)	Total True and Full Value (Dollars)	Assessed Valuations: Rural: Homestead Up to $4,000 20% (Dollars)	Rural: Over $4,000 and Non-Homestead 33⅓% (Dollars)	All Other: Homestead Up to $4,000 25% (Dollars)	All Other: Over $4,000 and Non-Homestead 40% (Dollars)	Machinery Permanently Attached to Real Estate 33⅓% (Dollars)	Total Assessed Value (Dollars)	Total Assessed Value as Equalized by the Board of Review (Dollars)	Final Equalized Value (Dollars)
Albert Hughes		1 ~~NE¼ of NE¼~~ Lot 2	19	140	28	33	25															
State of Minnesota		2 NW¼ of NE¼																				
State of Minnesota		3 SW¼ of NE¼																				
William S. Liskey		4 ~~SE¼ of NE¼~~ Lot 1				27																
		5																				
Alba H. + Noel A. Clothier		6 NE¼ of NW¼				40																
" "		7 ~~NW¼ of NW¼~~ Lot 3				32	12															
" "		8 ~~SW¼ of NW¼~~ " 4				32	04															
M. L. Johnson		9 SE¼ of NW¼				40																
		10																				
M. L. Johnson		11 NE¼ of SW¼				40																
Alba H. + Noel A. Clothier		12 ~~NW¼ of SW¼~~ Lot 5				31	96															
Erick + Karin Wiketom		13 ~~SW¼ of SW¼~~ " 6				31	88															
Adolph + Alma Nelson		14 SE¼ of SW¼				40																
		15																				
W. A. Clark		16 NE¼ of SE¼ less part N. + W. of Lk. Hy.				16																
"		17 NW¼ of SE¼				40																
Adolph + Alma Nelson		18 ~~SW¼ of SE¼~~ Lot 7				36																
W. A. Clark		19 ~~SE¼ of SE¼~~ " 8				32	50															
Wm. S. Liskey		20 Sh. part of NE¼ of SE¼ lying N. + W. of Lk. Hy.				24																
						496	75															

Abate #4231

Cass County, Minnesota, for Taxes for the Year 1949.

	Sold for Taxes	Valuations by School Districts as Equalized by Department of Taxation: District No. ..... Rate ..... Mills	District No. ..... Rate ..... Mills	District No. ..... Rate ..... Mills	District No. 2 Rate 21.5 Mills	District No. 11 Rate 22 Mills	District No. ..... Rate ..... Mills	Tax including State Homestead Mills	State Tax on Non-Homestead 4.58 Mills	Special Taxes	Total Taxes	Paid	When Paid	Number of Receipt	March Settlement 1950	June Settlement 1950	Penalty	November Settlement 1950	Penalty	Collections to First Monday in January 1951	Penalty	Delinquent on First Monday in January 1951	Total Delinquent Tax and Penalty	Remarks
		Dollars	Dollars	Dollars	Dollars	Dollars	Dollars	$ cts.	$ cts.	$ cts.	$ cts.		Month Day Year		$ cts.	$ cts.	$ cts.	$ cts.	$ cts.	$ cts.	$ cts.	$ cts.	$ cts.	
1			137					28 40	60		29 00	Paid in Full	MAY 31	9547		29 00								
2																								
3																								
4	SOLD FOR TAXES		108					23 24	50		23 74	PAID IN FULL	AUG 1 1950	11788				23 74	47					
5																								
6	SOLD FOR TAXES		90					19 36	42		19 78											19 78		
7	SOLD FOR TAXES		128					27 54	58		28 12											28 12		
8	SOLD FOR TAXES		128					27 54	58		28 12											28 12		
9			90					19 36	42		19 78											19 78	$21 76	
10																								
11			90					19 36	42		19 78											19 78	$21 76	
12	SOLD FOR TAXES		74					15 92	34		16 26											16 26		
13			#126					27 10			27 10	PAID IN FULL	MAY 8 1949	5768		27 10		6 02						
14			#56					12 04			12 04	2nd Half Paid	AUG 24 1950	11771		6 02								
15												1st Half Paid	MAY 31	9546										
16			#18					3 88	14		3 88	Paid	APR 4 1950	4584		3 88								2.50 Abated
17			#78	(Abat. #4413)				16 78			16 78	PAID IN FULL	MAY 31 1950	9679		16 78		19 66						
18				#123				39 12	20		39 32	2nd Half Paid	AUG 24 1950	11771		19 66								
19				42								1st Half Paid	MAY 31	9546										
				#116				50 16	46		50 16	PAID IN FULL	APR 4 1950	4585		50 16								
20			77					16 56	36		16 92	PAID IN FULL	AUG 1 1950	11788				16 92	34					
		#260	244	a	25944											152 60		66 34				131 84		2.50
		946	142	n.a.	8832				502		352 28													
		1206	386																					

Assessment Roll and Tax List of Real Property in the Town of Wabedo

Form 5CD WILLIS-EVES COMPANY, MINNEAPOLIS

	In Whose Name Assessed	To Whom Transferred	Description of Property: Subdivision	Sec. or Lot	Town of Block	Rng.	Number of Acres of Land: Acres	100ths	Indicate Homestead Tax or No	Indicate Agricultural Tax or No	True and Full Valuations: Land (Exclusive of Structures and Improvements)	Buildings and Other Structures	Machinery Permanently Attached to Real Estate	Total True and Full Value	Assessed Valuations: Rural: Homestead Up to $4,000 20%	Rural: Over $4,000 and Non-Homestead 33⅓%	All Other: Homestead Up to $4,000 25%	All Other: Over $4,000 and Non-Homestead 40%	Machinery Permanently Attached to Real Estate 33⅓%	Total Assessed Value	Total Assessed Value as Equalized by the Board of Review	Final Equalized Value
							Acres				Dollars	Dollars	Dollars	Dollars	Dollars	Dollars	Dollars	Dollars	Dollars	Dollars	Dollars	Dollars
1	L. R. Ethridge		~~NE¼ of NW¼~~ Lot 1	29	142	28	37.75															
2	Winfield J. + Wayne W. Scott		S. 50' of W. 500' of Lot 2 + N. 150' of W. 500' of SW¼ of NE¼				2.30															
3	Chester H. + E. June Schmidt		Sw¼ of NE¼ + Lot 2 less 300' x 500' + less 450' x 500' Lot 1 + 300' of W. 350' of SW¼ of NE¼ lying W. of Hy.				65.25															
	State of Minnesota																					
4	Mae + James D. Scott		S. 485' between Hy. 84 + Hoffman Lake of Lot 3																		Abate $4097	
5	James D. + Mae Scott		~~NW¼ of NW¼~~ Lot 3 less S. 485'				16															
	Frank + Marie Hoffman		~~SW¼ of NW¼~~																			
6	Frank + Marie Hoffman L. E. + James E. Hollon		~~SW¼ of NW¼~~ Lot 5 less W. 300'				16.40															
7	Edith M. Jensen		~~SW¼ of NW¼~~ Lot 4 less 1.25 acs.				18															
8	Leon L. Smythe		9.25 acs. of Lot 4				9.25															
9	Walter D. + Dorothy L. Thompson		NE¼ of SW¼				40															
10	Frank + Marie Hoffman L. E. + James E. Hollon		NW¼ of SW¼ N. of Hy. less W. 300'				12															
11	J. L. McLaury		~~SW¼ of SW¼~~ Lot 6				37.50															
	State of Minnesota		~~SE¼ of SW¼~~ " 7																			
12	J. L. McLaury		NW¼ of SW¼ S. of Hy.				28															
	State of Minnesota		NE¼ of SE¼																			
	State of Minnesota		NW¼ of SE¼																			
	State of Minnesota		~~SW¼ of SE¼~~ Lot 8																			
	State of Minnesota		SE¼ of SE¼																			
13	~~Margaretta J. Hilts~~ Emil E. + Doris Genrich		N. 9 acs. of Lot 4 + S. 300' of N. 350' of that part of SW¼ of NE¼ lying W. of Hy. 84				9.70															
							292.65															

Cass County, Minnesota, for Taxes for the Year 1949.

	Sold for Taxes	Valuations by School Districts as Equalized by Department of Taxation: District No. / Rate / Mills	District No. / Rate / Mills	District No. / Rate / Mills	Dollars	Dollars	Dollars	Tax including State Homestead: $ cts.	State Tax on Non-Homestead 45% Mills: $ cts.	Special Taxes: $ cts.	Total Taxes: $ cts.	Paid	When Paid: Month Day Year	Number of Receipt	March Settlement 1949: $ cts.	June Settlement 1949: $ cts.	Penalty: $ cts.	November Settlement 1949: $ cts.	Penalty: $ cts.	Collections to First Monday in January 1951: $ cts.	Penalty: $ cts.	Delinquent on First Monday in January 1951: $ cts.	Total Delinquent Tax and Penalty: $ cts.	Remarks
1			152					33 70	70		33 40	1 PAID IN FULL	MAY 31 1950	11080		33 40								
2			H 198					42 60			42 60	2 PAID IN FULL	APR 20 1950	5075		42 60								
3			H 172					37 00			37 00	3 PAID IN FULL	MAY 31 1950	8392		37 00								
4												4												
5				H 172 67				55 00	30		55 30	5 PAID IN FULL	MAY 31 1950	13555		55 30								
6			91					19 58	42		20 00	6 PAID IN FULL	MAY 31 1950	13555		20 00								
7												7												
8				H 198 250				103 08	1 14		104 22	8 ~~PAID IN FULL~~	MAY 9 1950	5791		104 22						34 50	139 85	
9			157					33 78	72		34 50	9												
10			125					26 88	58		27 46	10 PAID IN FULL	MAY 12 1950	5856		27 46								
11			80					17 20	36		17 56	11 PAID IN FULL	MAY 1 1950	9552		17 56								
12			32					6 88	14		7 02	12 ~~PAID IN FULL~~	MAY 9 1950	5770		7 02								
13			206					44 32	94		45 26	13 2nd Half Paid	OCT 31 1950	16584		22 63		22 63						
14												14 1st Half Paid	MAY 31 1950	9562										
15			65					13 98	30		14 28	15 2nd Half Paid	OCT 31 1950	16574		7 14		7 14						
												15 1st Half Paid	MAY 31 1950	9562										
16												16												
17												17												
18												18												
19												19												
20			H 87					18 72			18 72	20 ~~PAID IN FULL~~	MAY 31 1950	10642		18 72								
			H 457	370	a	29 94																		
			908	347	na	15 08	560				457 32					393 05		29 77				34 50		
			1365	687																				

Assessment Roll and Tax List of Real Property in the Town of Wabedo, Cass County, Minnesota, for Taxes for the Year 1949.

FORM 5CD BELLER-BATE COMPANY, MINNEAPOLIS

	In Whose Name Assessed	To Whom Transferred	Description of Property: Subdivision	Sec. or Lot	Town or Block	Rng.	Number of Acres of Land: Acres	100ths	Sec. School District	Indicate Elementary Total Tax as %	Indicate Agricultural Total Tax as %	True and Full Valuations: Land (Exclusive of Structures and Improvements) Dollars	Buildings and Other Structures Dollars	Machinery Permanently Attached to Real Estate Dollars	Total True and Full Value Dollars	Assessed Valuations: Rural: Homestead Up to $4,000 20% Dollars	Rural: Over $4,000 and Non-Homestead 33⅓% Dollars	All Other: Homestead Up to $4,000 25% Dollars	All Other: Over $4,000 and Non-Homestead 40% Dollars	Machinery Permanently Attached to Real Estate 33⅓% Dollars	Total Assessed Value Dollars	Total Assessed Value as Equalized by the Board of Review Dollars	Final Equalized Value Dollars
1	State of Minnesota		NE¼ of NE¼	21	140	28																	
2	State of Minnesota		NW¼ of NE¼																				
3	Edward E. & Olga M. Eggeley		~~SW¼ of NE¼~~ Lot 2				28	25															
4	Pine Tree Mfg. Co.		~~SE¼ of NE¼~~ Lot 1				39	70															
5																							
6	State of Minnesota		NE¼ of NW¼																				
7	State of Minnesota		NW¼ of NW¼																				
8	James D. & Mae Winfield & Wayne Scott		~~SW¼ of NW¼~~ Lot 4				39	80															
9	Winfield J. Scott		Lot 3 less W. 300'				25	50															
10	Mabel S. & Frank J. Hunt		W. 300' of Lot 3				7	50															
11			NE¼ of SW¼																				
12	Emil Kroeger		~~NW¼ of SW¼~~ Lot 5				27																
13	"		~~SW¼ of SW¼~~ Lot 6				35	10															
14			SE¼ of SW¼																				
15	State of Minnesota		Lot 9																				
16	Nels & Madge B. Christian		~~NE¼ of SE¼~~ N½ of Lot 8				26	15															
17	Julianne Cramer		~~NW¼ of SE¼~~ S½ of Lot 8				26	15															
18	J. P. Jensen		~~SW¼ of SE¼~~ Lot 7 less S. 100'				41	75															
19	State of Minnesota		SE¼ of SE¼																				
20	B. E. Holman		S. 100' of Lot 7				296	90															

	Sold for Taxes	Valuations by School Districts as Equalized by Department of Taxation: District No. ..... Rate ..... Mills	Dollars	District No. ..... Rate ..... Mills	Dollars	District No. ..... Rate ..... Mills	Dollars	District No. ..... Rate ..... Mills	Dollars	Tax including State Homestead ..... Mills	State Tax on Non-Homestead 4.58 ..... Mills	Special Taxes	Total Taxes	Paid	When Paid: Month Day Year	Number of Receipt	March Settlement 1950	June Settlement 1950	Penalty	November Settlement 1950	Penalty	Collections to First Monday in January 1951	Penalty	Delinquent on First Monday in January 1951	Total Delinquent Tax and Penalty	Remarks
1																										
2														2nd Half Paid	OCT 27 1950	3504										
3						1127								1st Half Paid	MAY 1 1950	3755		3456		3456						
4						170				6834	78		6912	PAID IN FULL	MAY 6 1950	3565		3516								
5																										
6																										
7														2nd Half Paid	SEP 5 1950	12114										
8						160				3442	74		3516	1st Half Paid	APR 29 1950	5076		1164		1164						
9														PAID IN FULL	APR 20 1950	5075		2286								
10						106				2280	48		2328											3294		
11	PAID FOR TAXES																									
12						104				2238	48		2286													
13						150				3226	68		3294													
14																										
15																										
16						108				2324	50		2374	PAID IN FULL	JAN ?	517	2374									
17						140				3012	64		3076	PAID IN FULL	JAN ?	517	3076									
18																										
19																										
20																										
						104				2238	48		2286	PAID IN FULL	MAY 12 1950	5848		2286								
						104				2238	48		2286	PAID IN FULL	JUL 6 1950	11619				2286		34				
		Inc. 2nd Half 30				168				3614	76		3690	2nd Half	May 31 1950	16631		3690								
						Over on line 18																				
						4127		a		24612																
						1144	170	na		6834	602		32048				5450	16398		6986				3294		
						1144	297			3146																

Assessment Roll and Tax List of Real Property in the Town of Wabedo, Cass County, Minnesota, for Taxes for the Year 1949.

Form 5CD

	IN WHOSE NAME ASSESSED	TO WHOM TRANSFERRED	DESCRIPTION OF PROPERTY: SUBDIVISION	Sec. or Lot	Town or Block	Rng.	Number of Acres of Land (Acres)	(100ths)	No. School District	Indicate Improvements Assessed Tax or No.	Indicate Improvements Not Assessed Tax or No.	TRUE AND FULL VALUATIONS: LAND Exclusive of Structures and Improvements (Dollars)	BUILDINGS and Other Structures (Dollars)	MACHINERY Permanently Attached to Real Estate (Dollars)	TOTAL True and Full Value (Dollars)	ASSESSED VALUATIONS: RURAL: Homestead Up to $4,000 20% (Dollars)	RURAL: Over $4,000 Non-Homestead 33⅓% (Dollars)	ALL OTHER: Homestead Up to $4,000 25% (Dollars)	ALL OTHER: Over $4,000 Non-Homestead 40% (Dollars)	ALL OTHER: MACHINERY Permanently Attached to Real Estate 33⅓% (Dollars)	TOTAL ASSESSED VALUE (Dollars)	Total Assessed Value as Equalized by the Board of Review (Dollars)	FINAL EQUALIZED VALUE (Dollars)
1	Lewis M. + Nina M. Lynden, Clarence H. Johnson, Thomas J. + Irene Davies		~~NW¼ of NW¼~~ Lot 7	22	140	28	34.75	Un															
2			NW¼ of NE¼																				
3			SW¼ of NE¼																				
4	Edward L. + Mary E. Morey		~~SW¼ of NW¼~~ W 560' of Lot 6 lying S. of Rd.				4																
5	Herman O. + Evoleth B. Pleckhan		150' of Lot 5 N. of road				1																
6	Lyle H. + Helen Cradduck		~~NW¼ of NW¼~~ Lot 1 less 1 ac. to Wabedo Twp.				31																
7	State of Minnesota		NW¼ of NW¼																				
8	State of Minnesota		SW¼ of NW¼																				
9	Lyle H. + Helen Cradduck		~~SW¼ of NW¼~~ Lot 2				33																Abate. # 4139
10	Sigfred + Helen Anderson		Lot 6 N. of road				16.50																
11	Ray H. Mace		~~NW¼ of SW¼~~ Lot 3				39																
12	"		NW¼ of SW¼				40																
13	Wm. C. + Louise O. Lampman		SW¼ of SW¼				40																
14	" "		Lot 4 less platted + ~~NW¼ of SW¼~~ less 75' of unplatted part				29.38																
15	B. B. Castle		75' of Lot 4				2.27																
16	Hugo E. + Kathryn H. Miller		~~SW¼ of SW¼~~ All N. of road of Lot 5 less 150'				10.50																
17	Albert H. + Esther N. Verlanty		~~NW¼ of SW¼~~ All S. of road of Lot 5 less 1 ac.				38.50																
18	Wm. C. + Louise O. Lampman		250' x 230' x 175' along lake of Lot 5				1																
19	Harold L. + Hazel E. Deeper		~~SW¼ of SW¼~~ Lot 6 S. of road less W 560'				7																
20	Wabedo Twp.		1 ac. of Lot 1				Exempt																
							327.90																

VALUATIONS BY SCHOOL DISTRICTS AS EQUALIZED BY DEPARTMENT OF TAXATION

	District No. ..... Rate ..... Mills (Dollars)	District No. ..... Rate ..... Mills (Dollars)	District No. ..... Rate ..... Mills (Dollars)	District No. 16 Rate 21.11 Mills (Dollars)	District No. 16 Rate 23.11 Mills (Dollars)	District No. ..... Rate ..... Mills (Dollars)	Tax including State Homestead ..... Mills ($ cts.)	State Tax on Non-Homestead 45.8 ..... Mills ($ cts.)	SPECIAL TAXES ($ cts.)	TOTAL TAXES ($ cts.)	SOLD FOR TAXES
1				120			2582	54		2636	
2											
3											
4							Taxes on land 19				
5				143			3076	66		31.42	
6				H 289 300			12402	138		12540	
7											
8											
9				H 79			1700			17.00	
10				150			3226	68		3294	
11				160			3442	74		3516	
12				90			1936	42		1978	
13				H 54			1162			1162	
14					H 150 300		10354	138		10492	
15				87			1872	40		1912	
16				H 130			2796			2796	
17					H 234 300		12288	138		12426	
18				H 9			194			194	
19					H 99 200		6880	92		6972	
20				H 2774 750 1022	1422	Q 21986 72 41924		850		64760	

	PAID	WHEN PAID: Month	Day	Year	Number of Receipt	March Settlement 1950 ($ cts.)	June Settlement 1950 ($ cts.)	Penalty ($ cts.)	November Settlement 1950 ($ cts.)	Penalty ($ cts.)	Collections to First Monday in January 1951 ($ cts.)	Penalty ($ cts.)	Delinquent on First Monday in January 1951 ($ cts.)	Penalty ($ cts.)	Total Delinquent Tax and Penalty ($ cts.)	REMARKS
1	PAID IN FULL	MAY	31	1950	11615		2636									
2																
3																
4																
5	PAID IN FULL	MAY	16	1950	8745		31.42									
6	2nd Half Paid	OCT	16	1950	12895											
7	1st Half Paid	MAY	31	1950	7115		6270		6270							
8	2nd Half Paid	OCT	16	1950	12694											
9	1st Half Paid	MAY	31	1950	7115		850		850							
10	PAID IN FULL	OCT	2	1950	12464				3294	115						
11	PAID IN FULL	MAY	8	1950	5768		5494									
12	PAID IN FULL	MAY	8	1950												
13	PAID IN FULL	MAY	28	1950	6996		1162									
14	PAID IN FULL	MAY	28	1950	6997		10492									
15	PAID IN FULL	MAY	31	1950	9557		1912									
16	PAID IN FULL	MAY	17	1950	6242		2796									
17	2nd Half Paid / 1st Half Paid	OCT / MAY	25 / 31	1950 / 1950	12839 / 9563		6213		6213							
18	PAID IN FULL	MAY	28	1950	6996		194									
19	2nd Half Paid / 1st Half Paid	SEP / APR	9 / 24	1950 / 1950	12144 / 5522		3486		3486							
20																
							44647		20113							

Assessment Roll and Tax List of Real Property in the Town of Wabedo, Cass County, Minnesota, for Taxes for the Year 1949.

	In Whose Name Assessed	To Whom Transferred	Description of Property: Subdivision	Sec. or Lot	Town or Block	Rng.	Number of Acres of Land (Acres / 100ths)	No. School District	Indicate Homestead Tax or No	Indicate Agricultural Tax or No	True and Full Valuations: Land (Exclusive of Structures and Improvements)	Buildings and Other Structures	Machinery Permanently Attached to Real Estate	Total True and Full Value	Assessed Valuations: Rural: Homestead Up to $4,000 20%	Rural: Over $4,000 and Non-Homestead 33⅓%	All Other: Homestead Up to $4,000 25%	All Other: Over $4,000 and Non-Homestead 40%	Machinery Permanently Attached to Real Estate 33⅓%	Total Assessed Value	Total Assessed Value as Equalized by the Board of Review	Final Equalized Value
							Dollars				Dollars	Dollars	Dollars	Dollars	Dollars	Dollars	Dollars	Dollars	Dollars	Dollars	Dollars	Dollars
1	State of Minnesota		NE¼ of NE¼	23	140	28		Un														
2	State of Minnesota		NW¼ of NE¼																			
3	State of Minnesota		SW¼ of NE¼																			
4	State of Minnesota		SE¼ of NE¼																			
5	Carl R. Johnson		S½ of N½ of Lot 3				10															
6	W. L. & Lucille H. Sholes		~~NE¼ of NW¼~~ Lot 1				43.75															
7			NW¼ of NW¼																			
8	David A. Johnson		~~SW¼ of NW¼~~ Lot 2				38.75															
9	State of Minnesota		SE¼ of NW¼																			
10	Harvey A. Chapin, et al		W½ of SW¼ of SW¼ (or W½ of Lot 4) less 2 ac. off N. edge & large that part of the W. 1/2 of Wabedo Road.				16.97					150 added					50					
11	State of Minnesota		NE¼ of SW¼																			
12	C. R. Johnson		N½ of N½ of ~~SW¼ of SW¼~~ Lot 3				10.00															
13	Ole Muhle / Andrew Pearson / Ida Pearson		S½ of ~~SE¼ of NW¼~~ (or on N. edge) of N½ of Lot 4				18.53															
14	Willetta & Bernice H. Maile		~~SE¼ of SW¼~~ Lot 5 less 1½ ac.				36.85															
15	Carl R. Johnson		N½ of S½ of Lot 3				10															
16	State of Minnesota		NE¼ of SE¼																			
17	State of Minnesota		NW¼ of SE¼																			
18	Willetta & Bernice H. Maile		SW¼ of SE¼				40															
19	State of Minnesota		SE¼ of SE¼																			
20	C. R. Johnson		S½ of S½ of Lot 3				9															
							233.85															

Abate. #4173

(Continued on next Page)

	Sold for Taxes	Valuations by School Districts as Equalized by Department of Taxation: District No. / Rate ..... Mills	District No. / Rate ..... Mills	District No. / Rate ..... Mills	District No. / Rate ..... Mills	District No. / Rate ..... Mills	District No. / Rate ..... Mills	Tax including State Homestead ..... Mills	State Tax on Non-Homestead 4.58 ..... Mills	Special Taxes	Total Taxes	Paid	When Paid (Month Day Year)	Number of Receipt	March Settlement 1950	June Settlement 1950	Penalty	November Settlement 1950	Penalty	Collections to First Monday in January 1951	Penalty	Delinquent on First Monday in January 1951	Total Delinquent Tax and Penalty	Remarks
		Dollars	Dollars	Dollars	Dollars	Dollars	Dollars	$ cts.	$ cts.	$ cts.	$ cts.				$ cts.	$ cts.	$ cts.	$ cts.	$ cts.	$ cts.	$ cts.	$ cts.	$ cts.	
1																								
2																								
3																								
4																								
5				H 54				11 62			11 62	PAID IN FULL	MAY 31 1950	10621		11 62								
6				176				37 84	80		38 66	1st Half Paid	MAY 31 1950	8767		19 33							~~19 33~~ Pd.	
7												2nd Half Paid	OCT 1 1950	12693										
8				156				33 56	72		34 28	~~1st Half Paid~~	MAY 13 1950	9364		17 14		17 14					
9																								
10				H 62 / 50				24 08	22		24 30	PAID IN FULL	MAY 31 1950	10624		24 30								
11																								
12				H 14				3 02			3 02	PAID IN FULL	MAY 31 1950	10621		3 02								
13				H 114				24 52			24 52	PAID IN FULL	FEB 28 1950	9271		24 52								
14		Quit Claim Deed Orders			H 165 / 167			76 40	76		77 16	1st Half Paid	MAY 20 1950	9633		38 58						38 58	76 44	
15				H 14				3 02			3 02	PAID IN FULL	MAY 31 1950	10621		3 02								
16																								
17																								
18				H 54				11 62			11 62	1st Half Paid	MAY 20 1950	9633		5 81						5 81	6 39	
19																								
20				H 14				3 02			3 02	PAID IN FULL	MAY 31 1950	10621		3 02								
			H	3236	165	a	15232																	
				3557	167	na	7640	258			23122					15036		1714				63 72		
				7108	332		22872																	

Assessment Roll and Tax List of Real Property in the Town of Wabedo, Cass County, Minnesota, for Taxes for the Year 1949.

Form 5CD—Miller-Davis Company, Minneapolis

	In Whose Name Assessed	To Whom Transferred	Description of Property: Subdivision	Sec. or Lot	Town or Block	Rng.	Number of Acres of Land (Acres)	(1000s)	No. School District	Indicate Homestead Tax or No	Indicate Agricultural Tax or No	True and Full Valuations: Land Exclusive of Structures and Improvements (Dollars)	Buildings and Other Structures (Dollars)	Machinery Permanently Attached to Real Estate (Dollars)	Total True and Full Value (Dollars)	Assessed Valuations: Rural: Homestead Up to $4,000 20% (Dollars)	Rural: Over $4,000 and Non-Homestead 33⅓% (Dollars)	All Other: Homestead Up to $4,000 25% (Dollars)	All Other: Over $4,000 and Non-Homestead 40% (Dollars)	Machinery Permanently Attached to Real Estate 33⅓% (Dollars)	Total Assessed Value (Dollars)	Total Assessed Value as Equalized by the Board of Review (Dollars)	Final Equalized Value (Dollars)
1			NE ¼ of NE ¼	23	140	28			Un														
2			NW ¼ of NE ¼																				
3			SW ¼ of NE ¼																				
4			SE ¼ of NE ¼																				
5	Theodore D. Jensen & Billie V. Hansen		That part of the W½ of Lot 4 lying E. of the W. 410' of Lot 4 & So. of Co. Road				50						74										
6			NE ¼ of NW ¼																				
7			NW ¼ of NW ¼																				
8			SW ¼ of NW ¼																				
9			SE ¼ of NW ¼																				
10	Albin W. & Martha A. Olson	✓	.4 ac. of Lot 5				4																
11			NE ¼ of SW ¼																				
12			NW ¼ of SW ¼																				
13			SW ¼ of SW ¼																				
14			SE ¼ of SW ¼																				
15	Howard & Verna C Claussen	✓	1 ac. of Lot 5				1																
16			NE ¼ of SE ¼																				
17			NW ¼ of SE ¼																				
18			SW ¼ of SE ¼																				
19			SE ¼ of SE ¼																				
20																							
							190																

Valuations by School Districts as Equalized by Department of Taxation

	Sold for Taxes	District No.... Rate.... Mills	District No.... Rate.... Mills	District No.... Rate.... Mills	District No. 1 Rate 41.212 Mills	District No.... Rate.... Mills	District No.... Rate.... Mills	Tax including State Homestead ....Mills	State Tax on Non-Homestead 4.58 ....Mills	Special Taxes	Total Taxes	Paid	When Paid (Month Day Year)	Number of Receipt	March Settlement 1950	June Settlement 1950	Penalty	November Settlement 1950	Penalty	Collections to First Monday in January 1951	Penalty	Delinquent on First Monday in January 1951	Total Delinquent Tax and Penalty	Remarks
		Dollars	Dollars	Dollars	Dollars	Dollars	Dollars	$ cts.	$ cts.	$ cts.	$ cts.				$ cts.	$ cts.	$ cts.	$ cts.	$ cts.	$ cts.	$ cts.	$ cts.	$ cts.	
1																								
2																								
3																								
4																								
5					10			216	04		220	PAID IN FULL	MAY 12 1950	73140		220								
6																								
7																								
8																								
9																								
10								Tax on Page 14 Page 24																
11																								
12																								
13																								
14																								
15								Tax on Page 14 Page 24																
16																								
17																								
18																								
19																								
20																								
					10			216	04		220					220								

Assessment Roll and Tax List of Real Property in the Town of Walcott,

Cass County, Minnesota, for Taxes for the Year 1949.

FORM 5CD—MILLER-DUNN DISPLAY, MINNEAPOLIS

	IN WHOSE NAME ASSESSED	TO WHOM TRANSFERRED	DESCRIPTION OF PROPERTY: SUBDIVISION	Sec. or Lot	Town or Block	Rng.	Number of Acres of Land: Acres	100ths	No. School District	Indicate Homestead Tax or No	Indicate Agricultural Tax or No	TRUE AND FULL VALUATIONS: LAND Exclusive of Structures and Improvements (Dollars)	BUILDINGS and Other Structures (Dollars)	MACHINERY Permanently Attached to Real Estate (Dollars)	TOTAL True and Full Value (Dollars)	ASSESSED VALUATIONS: RURAL: Homestead Up to $4,000 20% (Dollars)	RURAL: Over $4,000 and Non-Homestead 33⅓% (Dollars)	ALL OTHER: Homestead Up to $4,000 25% (Dollars)	ALL OTHER: Over $4,000 and Non-Homestead 40% (Dollars)	MACHINERY Permanently Attached to Real Estate 33⅓% (Dollars)	TOTAL ASSESSED VALUE (Dollars)	Total Assessed Value as Equalized by the Board of Review (Dollars)	FINAL EQUALIZED VALUE (Dollars)
	State of Minnesota		~~NE¼ of NE¼~~ Lot 1	24	140	29				Un													
	State of Minnesota		~~NW¼ of NE¼~~ " 2																				
			SW¼ of NE¼																				
			SE¼ of NE¼																				
	State of Minnesota		~~NE¼ of NW¼~~ Lot 4																				
	State of Minnesota		NW¼ of NW¼																				
	State of Minnesota		SW¼ of NW¼																				
	State of Minnesota		~~SE¼ of NW¼~~ Lot 3																				
	State of Minnesota		NE¼ of SW¼																				
	State of Minnesota		NW¼ of SW¼																				
	State of Minnesota		SW¼ of SW¼																				
	State of Minnesota		SE¼ of SW¼																				
	State of Minnesota		~~NE¼ of SE¼~~ Lot 5																				
	State of Minnesota		NW¼ of SE¼																				
	State of Minnesota		SW¼ of SE¼																				
	State of Minnesota		SE¼ of SE¼																				

	SOLD FOR TAXES	VALUATIONS BY SCHOOL DISTRICTS AS EQUALIZED BY DEPARTMENT OF TAXATION: District No.... Rate.... Mills (Dollars)	District No.... Rate.... Mills (Dollars)	District No.... Rate.... Mills (Dollars)	District No.... Rate.... Mills (Dollars)	District No.... Rate.... Mills (Dollars)	District No.... Rate.... Mills (Dollars)	Tax including State Homestead ....Mills ($ cts.)	State Tax on Non-Homestead ....Mills ($ cts.)	SPECIAL TAXES ($ cts.)	TOTAL TAXES ($ cts.)		PAID	WHEN PAID: Month Day Year	Number of Receipt	March Settlement 1950 ($ cts.)	June Settlement 1950 ($ cts.)	Penalty ($ cts.)	November Settlement 1950 ($ cts.)	Penalty ($ cts.)	Collections to First Monday in January 1951 ($ cts.)	Penalty ($ cts.)	Delinquent on First Monday in January 1951 ($ cts.)	Total Delinquent Tax and Penalty ($ cts.)	REMARKS
1												1													
2												2													
3												3													
4												4													
5												5													
6												6													
7												7													
8												8													
9												9													
10												10													
11												11													
12												12													
13												13													
14												14													
15												15													
16												16													
17												17													
18												18													
19												19													
20												20													

Assessment Roll and Tax List of Real Property in the Town of Wabedo, Cass County, Minnesota, for Taxes for the Year 1949.

Form 5CD Miller-Davis Company, Minneapolis

In Whose Name Assessed	To Whom Transferred		Subdivision	Sec. or Lot	Town or Block	Rng.	Number of Acres of Land: Acres	100ths	No. School District	Indicate Homestead Yes or No	Indicate Agricultural Yes or No	True and Full Valuations: Land Exclusive of Structures and Improvements (Dollars)	Buildings and Other Structures (Dollars)	Machinery Permanently Attached to Real Estate (Dollars)	Total True and Full Value (Dollars)	Assessed Valuations: Rural Homestead Up to $4,000 20% (Dollars)	Rural Over $4,000 and Non-Homestead 33⅓% (Dollars)	All Other Homestead Up to $4,000 25% (Dollars)	All Other Over $4,000 and Non-Homestead 40% (Dollars)	Machinery Permanently Attached to Real Estate 33⅓% (Dollars)	Total Assessed Value (Dollars)	Total Assessed Value as Equalized by the Board of Review (Dollars)	Final Equalized Value (Dollars)
State of Minnesota		1	~~NE¼ of NE¼~~ Lot 1	25	140	28			Un														
State of Minnesota		2	NW¼ of NE¼																				
State of Minnesota		3	SW¼ of NE¼																				
		4	SE¼ of NE¼																				
		5																					
State of Minnesota		6	NE¼ of NW¼																				
State of Minnesota		7	NW¼ of NW¼																				
State of Minnesota		8	SW¼ of NW¼																				
State of Minnesota		9	SE¼ of NW¼																				
		10																					
State of Minnesota		11	NE¼ of SW¼																				
Marian & Myrtle Lott		12	NW¼ of SW¼				40																
"		13	SW¼ of SW¼				40																
August Gordon		14	SE¼ of SW¼				40																
		15																					
State of Minnesota		16	~~NE¼ of SE¼~~ Lot 2																				
J. E. Alsop		17	NW¼ of SE¼				40																
"		18	SW¼ of SE¼				40																
		19	SE¼ of SE¼																				
		20																					
							200																

	Sold for Taxes	Valuations by School Districts as Equalized by Department of Taxation: District No. ... Rate ... Mills (Dollars)	District No. ... Rate ... Mills (Dollars)	District No. ... Rate ... Mills (Dollars)	District No. Un Rate 215.11 Mills (Dollars)	District No. ... Rate ... Mills (Dollars)	District No. ... Rate ... Mills (Dollars)	Tax including State Homestead ... Mills ($ cts.)	State Tax on Non-Homestead 4.58 Mills ($ cts.)	Special Taxes ($ cts.)	Total Taxes ($ cts.)		Paid	When Paid (Month Day Year)	Number of Receipt	March Settlement 1950 ($ cts.)	June Settlement 1950 ($ cts.)	Penalty ($ cts.)	November Settlement 1950 ($ cts.)	Penalty ($ cts.)	Collections to First Monday in January 1951 ($ cts.)	Penalty ($ cts.)	Delinquent on First Monday in January 1951 ($ cts.)	Total Delinquent Tax and Penalty ($ cts.)	Remarks
1												1													
2												2													
3												3													
4												4													
5												5													
6												6													
7												7													
8												8													
9												9													
10												10													
11												11													
12					H 90			1936			1936 ✓	12	PAID IN FULL	MAY 31 1950	9554		1936 ✓								
13					H 40			860			860 ✓	13	PAID IN FULL	MAY 31 1950	9554		860 ✓								
14					70			1506	32 ✓		1538 ✓	14	PAID IN FULL	MAY 17 1950	6296		1538 ✓								
15												15													
16												16													
17	SOLD FOR TAXES				H 54			1162			1162	17	Pd in full DR#22712 1-5-51										~~1162~~		
18	SOLD FOR TAXES				H 72			1548			1548	18	Pd in full DR#22712 1-5-51										~~1548~~		
19												19													
20												20													
					H 256 70 326			7012	32		7044						4334						2710		

Assessment Roll and Tax List of Real Property in the Town of Wabedo,

Cass County, Minnesota, for Taxes for the Year 1949.

Form 5CD

	In Whose Name Assessed	To Whom Transferred	Description of Property: Subdivision	Sec. or Lot	Town or Block	Reg.	Number of Acres of Land: Acres	100ths	No. School District	Indicate Homestead by No.	Indicate Agricultural Tax by No.	True and Full Valuations: Land Exclusive of Structures and Improvements (Dollars)	Buildings and Other Structures (Dollars)	Machinery Permanently Attached to Real Estate (Dollars)	Total True and Full Value (Dollars)	Assessed Valuations: Rural: Homestead Up to $4,000 20% (Dollars)	Rural: Over $4,000 and Non-Homestead 33⅓% (Dollars)	All Other: Homestead Up to $2,000 25% (Dollars)	All Other: Over $4,000 and Non-Homestead 40% (Dollars)	Machinery Permanently Attached to Real Estate 33⅓% (Dollars)	Total Assessed Value (Dollars)	Total Assessed Value as Equalized by the Board of Review (Dollars)	Final Equalized Value (Dollars)	Remarks
1	State of Minnesota		NE¼ of NE¼	26	140	28			Un															
2	James C. Marsh		W½ of NE¼ ~~Lying~~ N. of C. Rd.				53																	
3	~~Glenore Miller~~		W½ of NE¼ ~~Lying~~ S. of C. Rd.				27																	
4	State of Minnesota		SE¼ of NE¼																					
5	Theo. D. Jensen & Billie V. Hanson		Lot 1				20															Abate.	$4161	
6	Fred & Frances Fulmore		~~NE¼ of NW¼~~ Lot 2 less So. 15 rds.				28	70																
7			NW¼ of NW¼																					
8	Walter S. C. Becker		~~SW¼ of NW¼~~ Lot 4				20	40																
9	"		Lot 3 ~~less 5 acs.~~				32	90																
10	R. W. Moser		About 5 acs. of Lot 3				5																	
11	State of Minnesota		~~NE¼ of SW¼~~ } Lot 5																					
12			~~NW¼ of SW¼~~ }																					
13	Cessie L. Stafford		~~SW¼ of SW¼~~ } Lot 6				43	80																
14			~~SE¼ of SW¼~~ }																					
15																								
16	~~Walter S. C. Becker~~		NE¼ of SE¼				39	70																
17	" "		NW¼ of SE¼				40																	
18	State of Minnesota		SW¼ of SE¼																					
19	State of Minnesota		SE¼ of SE¼																					
20	Marlyn K. Cruse		So. 15 rds. of Lot 2				29	70																

Valuations by School Districts as Equalized by Department of Taxation

	Sold for Taxes	District No. ..... Rate ..... Mills (Dollars)	District No. ..... Rate ..... Mills (Dollars)	District No. ..... Rate ..... Mills (Dollars)	District No. ..... Rate ..... Mills (Dollars)	District No. ..... Rate ..... Mills (Dollars)	District No. ..... Rate ..... Mills (Dollars)	Tax including State Homestead ..... Mills ($ cts.)	State Tax on Non-Homestead 45.8 Mills ($ cts.)	Special Taxes ($ cts.)	Total Taxes ($ cts.)	Paid	When Paid: Month Day Year	Number of Receipt	March Settlement 1950 ($ cts.)	June Settlement 1950 ($ cts.)	Penalty ($ cts.)	November Settlement 1950 ($ cts.)	Penalty ($ cts.)	Collections to First Monday in January 1951 ($ cts.)	Penalty ($ cts.)	Delinquent on First Monday in January 1951 ($ cts.)	Penalty ($ cts.)	Total Delinquent Tax and Penalty ($ cts.)	Remarks
1																									
2				H 118				25 38			25 38	PAID IN FULL	JUN 26 1950	10024				25 38	38						
3				80				17 20	36		17 56	PAID IN FULL	FEB 27 1950	2642	17 56										
4																									
5				74				15 92	34		16 26	PAID IN FULL	MAY 12 1950	7341		16 26									
6					H 116 67			42 12	30		42 42	PAID IN FULL	MAY 17 1950	8748		42 42									
7																									
8				100				21 52	46		21 98	PAID IN FULL	MAY 26 1950	7698		31 98									
9				100				21 52	46		21 98	PAID IN FULL	MAY 26 1950	7698		21 98									
10				25				5 38	12		5 50	PAID IN FULL	AUG 28 1950	11993				5 50	11						
11																									
12												Balance Paid	OCT 31 1950	14529											
13				200				43 07	92		43 94	Part Paid	MAY 31 1950	10616		26 87		17 07							Bal due $17.07
14																									
15																									
16				80				17 20	36		17 56	PAID IN FULL	MAY 26 1950	7698		17 56									
17				80				17 20	36		17 56	PAID IN FULL	MAY 26 1950	7698		17 56									
18																									
19																									
20				H 118 239	# 116 67	9 na		184 34 42 12	3 63		230 14														
				557	183	104		926 46							17 56	164 63		47 95							

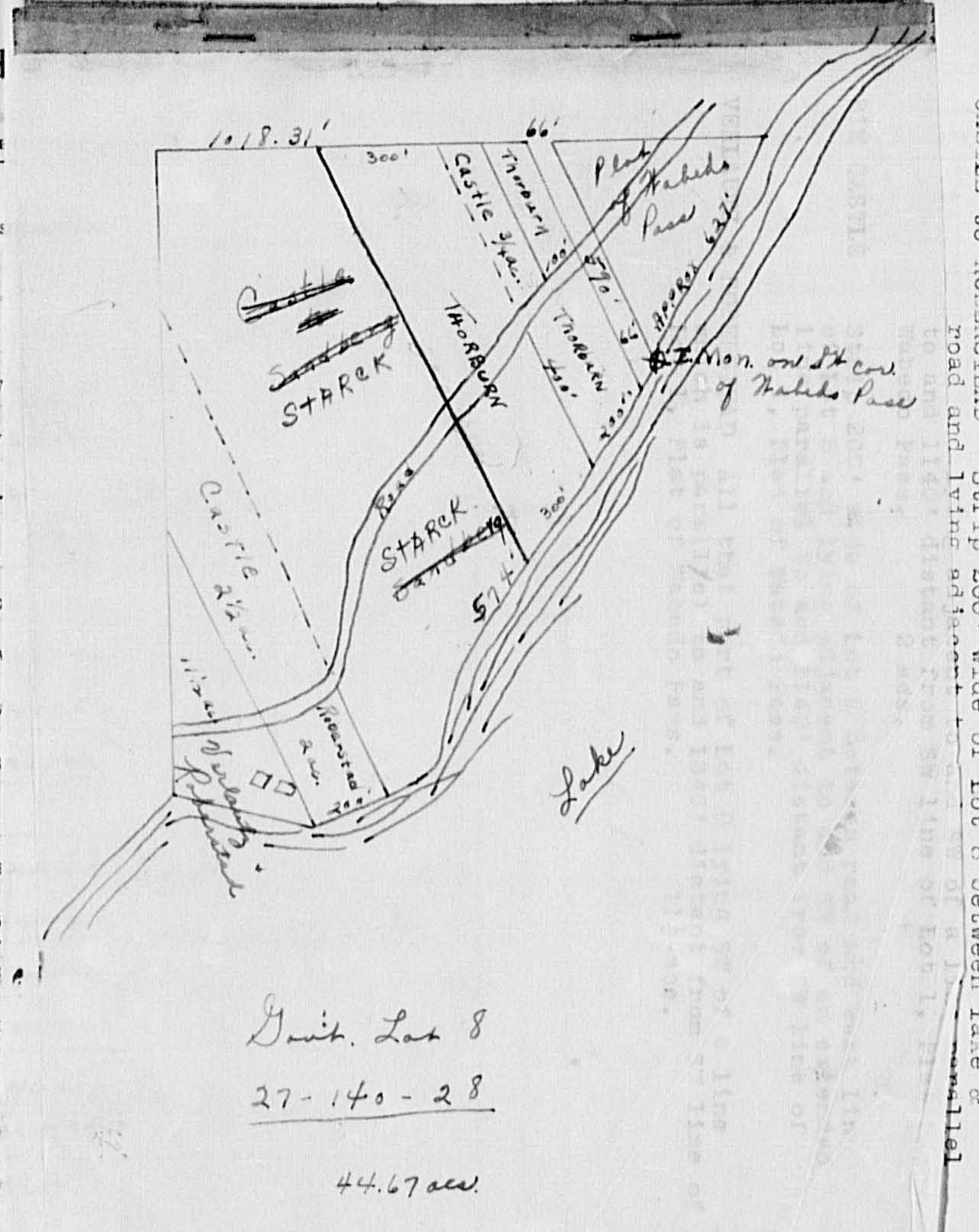

THORBURN Strip 200' wide of Lot 8 lying between lake & road, and being parallel to and 66' from SW line of Lot 1, plat of Wabedo Pass. 1.39 acs.

THORBURN Strip 100' wide of Lot 8 lying between road & north line of Lot 8 and being parallel to and 66' from extended SW line of Lot 1, Plat of Wabedo Pass. .61 ac.

BIM CASTLE X Strip 100' wide of Lot 8 lying between road and north line of Lot 8 and being parallel to and 166' from extended SW line of Lot 1, Plat of Wabedo Pass.

BIM CASTLE (Deeded to Sandberg) A strip 874' wide of Lot 8, lying adjacent to and SW of extended line parallel to and 266' distant from SW line of Lot 1, Plat of Wabedo Pass. 29.17 acs.

CASTLE to ROBERSTEAD Strip 200' wide of Lot 8 between lake & road and lying adjacent to ... parallel

Line	In Whose Name Assessed	To Whom Transferred	Description / Valuation (covered)	Sold for Taxes	Valuation (District)	Valuation (District)	Tax including State Homestead	State Tax on Non-Homestead 4.58 Mills	Total Taxes	Paid	When Paid	Number of Receipt	June Settlement 1950	November Settlement 1950	Delinquent Tax and Penalty	Remarks
1			NE													
2			SE													
3			SW													
4	Earl Crommett		SE		10		216	04	220	1st half	May 31 1950	10634	220			
5																
6			NE													
7			NW													
8			SW													
9																
10																
11	Alexander R. Vital Jr.	Coleman B. & Dorothy [illegible] Austin		SOLD FOR TAXES	260		5592	120	5712	PAID IN FULL	MAR 20 1950	3423	5712			
12	~~Bentley Anderson - Austin~~ ~~Ashley H.C. Rogers~~ E.L. Nelson & W.H. Wieland	[illegible] Lot 7 less				633	14566	290	14856	PAID IN FULL	MAY 31 1950	10622	14856			
13	D.R. & I.A. McClintock		SE		90		1936	42	1978	2nd Half Paid / 1st Half Paid	OCT 31 1950 / MAY 31 1950	14327 / 10632	989	989		
14																
15	Coleman B. Austin	Westerly			Abate #4039	H108	2486		2486	PAID IN FULL	MAY 10 1950	5793	2486			
16																
17			N													
18	Chas. B. & Mary Gorst			SOLD FOR TAXES	112		2410	52	2462						2462	
19	Theodore Hill				10		216	04	220	1st half	may 31 1950	10449	110		110 J 121	
20																
					482 / 482	H 108 / 633 / 741	10370 / 17052 / 27422	512	27934				24393	989	2572	

Mrs. A.E. Bronson E270' of W737' of L77 17460
Continued on next Page

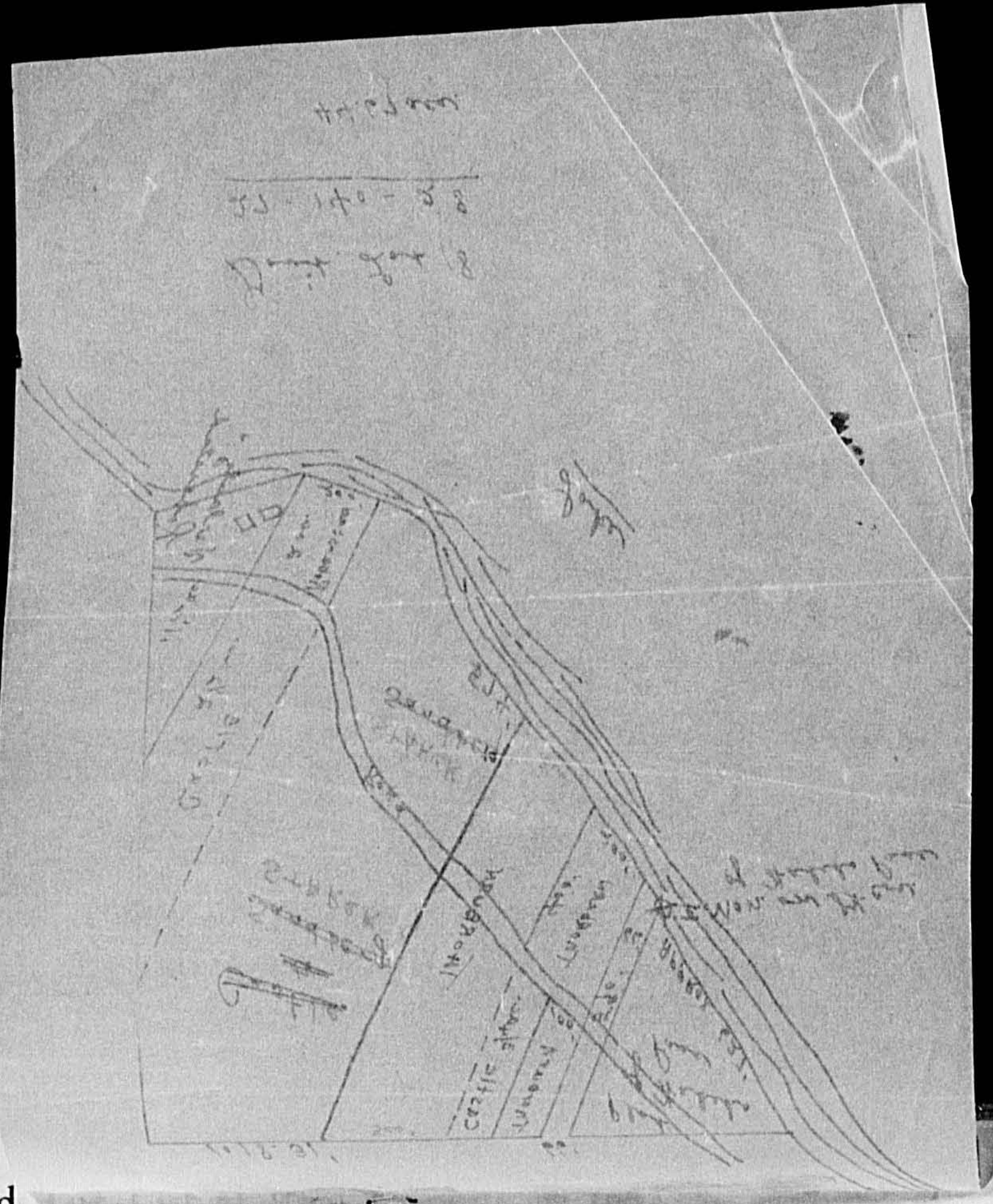

Form 5CD

In Whose Name Assessed	To Whom Transferred	Line	Description	Total Assessed Value as Equalized by the Board of Review	Final Equalized Value
		1	NE		
		2	NW		
		3	SW		
Earl Crommett		4	SE		
		5			
		6	NE		
		7	NW		
		8	SW		
		9	SE		
		10			
~~Alexander R. Vitel, Jr.~~ Coleman B. & Dorothy J. Austin		11	NE		
~~Brawley, Anderson & Austin~~ ~~Parley H. C. Rogers~~		12	NW		
~~E. L. Nelson & W. H. Wieland~~ Norman F. Rogers	Lot 7 less				
D. R. & I. A. McClintock		13	SW		
		14	SE		
Coleman B. Austin	Westerly	15		Abate. #4039	
		16	NE		
		17	NW		
Chas. B. & Mary Gorst		18	SE		
Theodore Hill		19	SE		
		20			
Mrs. A. E. Bronson	E 270' of W 734' of Lt 7		17460		

Continued on next Page

THORBURN Strip 200' wide of Lot 8 lying between lake & road, and being parallel to and 66' from SW line of Lot 1, plat of Wabedo Pass. 1.39 acs.

THORBURN Strip 100' wide of Lot 8 lying between road & north line of Lot 8 and being parallel to and 66' from extended SW line of Lot 1, Plat of Wabedo Pass. .61 ac.

BIM CASTLE X Strip 100' wide of Lot 8 lying between road and north line of Lot 8 and being parallel to and 166' from extended SW line of Lot 1, Plat of Wabedo Pass.

BIM CASTLE (Deeded to Sandberg) A strip 874' wide of Lot 8, lying adjacent to and SW of extended line parallel to and 266' distant from SW line of Lot 1, Plat of Wabedo Pass. 29.17 acs.

CASTLE to ROBERSTEAD Strip 200' wide of Lot 8 between lake & road and lying adjacent to and SW of a line parallel to and 1140' distant from SW line of Lot 1, Plat of Wabedo Pass. 2 acs.

BIM CASTLE Strip 200' wide of Lot 8 between road and west line of Lot 8 and lying adjacent to and SW of an extended line parallel to and 1140' distant from SW line of Lot 1, Plat of Wabedo Pass.

VERLAUTZ & ROBERSTEAD All that part of Lot 8 lying SW of a line which is parallel to and 1340' distant from SW line of Lot 1, Plat of Wabedo Pass. 11½ acs.

Line	Sold for Taxes	District No. Rate Mills	District No. Rate Mills	Tax including State Homestead	State Tax on Non-Homestead 4.58 Mills	Special Taxes	Total Taxes	Line	Paid	When Paid	Number of Receipt	March Settlement 1950	June Settlement 1950	Penalty	November Settlement 1950	Penalty	Collections to First Monday in January 1951	Penalty	Delinquent on First Monday in January 1951	Total Delinquent Tax and Penalty	Remarks
1								1													
2								2													
3								3													
4		10		216	04		220	4	Paid in full	May 31 1950	10634		220								
5								5													
6								6													
7								7													
8								8													
9								9													
10								10													
11	SOLD FOR TAXES	260		5592	120		5712	11	PAID IN FULL	MAR 20 1950	3423		5712								
12			633	14566	290		14856	12	PAID IN FULL	MAY 31 1950	10622		14856								
13		90		1936	42		1978	13	2nd Half Paid / 1st Half Paid	OCT 31 1950 / MAY 31 1950	14327 / 10632		989		989						
14								14													
15			H 108	2486			2486	15	PAID IN FULL	MAY 10 1950	5793		2486								
16								16													
17								17													
18	SOLD FOR TAXES	112		2410	52		2462	18											2462		
19		10		216	04		220	19	1st half	May 31 1950	10449		110						110 & 121		
20								20													
		452	H 108 / 633	10370 / 17052	512		27934						24393		989				2572		
		482	741	27422																	

Wabedo Pass

Mander's Addition

Assessment Roll a. ...wn of Wabedo,

Form 5CD

In Whose Name Assessed	To Whom Transferred	Description of Property: Subdivision	Sec. or Lot	Town or Block	Rng.	Number of Acres of Land: Acres	100ths	No. School District	Indicate Homestead Tax as Ns	Indicate Agricultural Tax as Ag	True and Full Valuations: Land Exclusive of Structures and Improvements (Dollars)	Buildings and Other Structures (Dollars)	Machinery Permanently Attached to Real Estate (Dollars)	Total True and Full Value (Dollars)	Assessed Valuations: Rural: Homestead Up to $4,000 20% (Dollars)	Rural: Over $4,000 and Non-Homestead 33⅓% (Dollars)	All Other: Homestead Up to $4,000 25% (Dollars)	All Other: Over $4,000 and Non-Homestead 40% (Dollars)	Machinery Permanently Attached to Real Estate 33⅓% (Dollars)	Total Assessed Value (Dollars)	Total Assessed Value as Equalized by the Board of Review (Dollars)	Final Equalized Value (Dollars)	Remarks
		1 NE¼ of NE¼	27	140	28		Un																
		2 NW¼ of NE¼																					
		3 SW¼ of NE¼																					
Earl Crommett		4 ~~SE¼ of NE¼~~ Lot 2				60																	
		5																					
		6 NE¼ of NW¼																					
		7 NW¼ of NW¼																					
		8 SW¼ of NW¼																					
		9 SE¼ of NW¼																					
		10																					
Alexander R. Dittel Jr. Coleman B. & Dorothy J. Austin ~~Coleman B. Austin~~ ~~Fahley H. A. Rogers~~		11 ~~NE¼ of SW¼~~ Lot 5				58 50																	
E. L. Nelson & W. H. Weeland / Armon F. Hoag		12 ~~NW¼ of SW¼~~ Lot 7 lies westerly 464' of Lot 7 less E 270' of W 734'				49 75																	Remainder is S. 586' of Lot 7
D. R. & D. A. McClintock		13 ~~SW¼ of SW¼~~ Lot 6				37 25																	
		14 SE¼ of SW¼																					
Coleman B. Austin		15 Westerly 464' of Lot 7																					Abate. # 4039
		16 NE¼ of SE¼																					
		17 NW¼ of SE¼																					
Chas. B. & Mary Gorst		18 ~~SW¼ of SE¼~~ Lot 4				27 50																	
Theodore Hill		19 ~~SE¼ of SE¼~~ " 3				1																	
		20																					
Mrs. A. E. Bronson		E 270' of W 734' of Lot 7				174 60																	

Continued on next Page

	Sold for Taxes	Valuations by School Districts as Equalized by Department of Taxation: District No. / Rate ... Mills	District No. / Rate ... Mills	District No. / Rate ... Mills	District No. / Rate ... Mills	District No. / Rate ... Mills	District No. / Rate ... Mills	Tax including State Homestead ... Mills	State Tax on Non-Homestead ... Mills	Special Taxes	Total Taxes	Paid	When Paid: Month Day Year	Number of Receipt	March Settlement 1950	June Settlement 1950	Penalty	November Settlement 1950	Penalty	Corrections to First Monday in January 1951	Penalty	Delinquent on First Monday in January 1951	Total Delinquent Tax and Penalty	Remarks
		Dollars	Dollars	Dollars	Dollars	Dollars	Dollars	$ cts.	$ cts.	$ cts.	$ cts.				$ cts.	$ cts.	$ cts.	$ cts.	$ cts.	$ cts.	$ cts.	$ cts.	$ cts.	
1																								
2																								
3																								
4					10			216	04		220	Original	May 31 1950	16634		220								
5																								
6																								
7																								
8																								
9																								
10																								
11	Sold for Taxes				260			5592	120		5712	PAID IN FULL	MAR 20 1950	3723		5712								
12				633				14566	290		14856	PAID IN FULL	MAY 31 1950	16633		14856								
13					90			1936	42		1978	2nd Half Paid / 1st half Paid	OCT 3 1950 / MAY 31 1950	17021 / 16633		989		989					
14																								
15				H 108				2486			2486	PAID IN FULL	MAY 10 1950	5783		2486								
16																								
17																								
18	Sold for Taxes				112			2410	52		2462											2462		
19					10			216	04		220	Unpaid	May 31 1950	16449		110						110	1	121
20				H 108			9	10370																
			452	633		712		170 53	572		279 34					243 63		989				2572	
			482	741		1233		274 23																

Assessment Roll and Tax List of Real Property in the Town of Wabedo,

Form 5CD WILLIS-DAVIS COMPANY, MINNEAPOLIS

In whose name assessed	To whom transferred	Description of property: Subdivision	Sec. or Lot	Town or Block	Rng.	Number of Acres of Land (Acres / 100ths)	No. School District	Indicate Homestead Tax as Yes or No	Indicate Application for Tax as Yes or No	True and Full Valuations: Land (Exclusive of Structures and Improvements)	Buildings (Other Structures)	Machinery (Permanently Attached to Real Estate)	Total True and Full Value	Assessed Valuations: Rural: Homestead Up to $4,000 20%	Rural: Over $4,000 and Non-Homestead 33⅓%	All Other: Homestead Up to $4,000 25%	All Other: Over $4,000 and Non-Homestead 40%	Machinery Permanently Attached to Real Estate 33⅓%	Total Assessed Value	Total Assessed Value as Equalized by the Board of Review	Final Equalized Value
						Acres				Dollars	Dollars	Dollars	Dollars	Dollars	Dollars	Dollars	Dollars	Dollars	Dollars	Dollars	Dollars
Halvor Robertstad	Strip 200' wide of lot 8 between lake and road and lying adjacent to and SW of a line parallel to and 1140' distant from SW line of Lot 1, Plat of Wabedo Pass.	27	140	28		2															
Verlantz & Robertstad	All that part of Lot 8 lying SW of a line which is parallel to and 1340' distant from SW line of Lot 1, Plat of Wabedo Pass less to Oltmans.					9.50															
Joseph H. + Effie L. Starck		6	NE¼ of NW¼																		
Clarence E. + Eva H. Sandberg	A strip 874' wide of Lot 8, lying adjacent to and SW of extended line parallel to and 266' distant from SW line of Lot 1, plat of Wabedo Pass less E. 300'.					29.17															
		9	SE¼ of NW¼																		
Lloyd M. + Rose Thorburn		10	E. 300' of Part of Lot 8																		
Lloyd M. + Rose Thorburn	Strip 200' wide of Lot 8 lying between lake and road, and being parallel to and 66' from SW line of Lot 1, plat of Wabedo Pass. 1.39 acs. Strip 100' wide of lot 8 lying between road and north line of Lot 8 and being parallel to and 66' from extended SW line of Lot 1, Plat of Wabedo Pass. .61 ac.					2															
Bim Castle	Strip 100' wide of lot 8 lying between road and north line of lot 8 and being parallel to and 166' from extended SW line of Lot 1, Plat of Wabedo Pass. Strip 200' wide of Lot 8, between road and west line of Lot 8 and lying adjacent to and SW of an extended line parallel to and 1140' distant from SW line of Lot 1, Plat of Wabedo Pass.					2															
Harm Oltmans		20	Part of Lot 8			2						4.50	4.50				1.60				
						46.67															

Cass County, Minnesota, for Taxes for the Year 1949.

	Sold for Taxes	Valuations by School Districts as Equalized by Department of Taxation: District No. / Rate ... Mills					Tax including State Homestead 4.53 ... Mills	State Tax on Non-Homestead	Special Taxes	Total Taxes		Paid	When Paid: Month Day Year	Number of Receipt	March Settlement 1950	June Settlement 1950	Penalty	November Settlement 1950	Penalty	Collections to First Monday in January 1951	Penalty	Delinquent on First Monday in January 1951	Total Delinquent Tax and Penalty	Remarks
		Dollars	Dollars	Dollars	Dollars	Dollars	$ cts.	$ cts.	$ cts.	$ cts.					$ cts.	$ cts.	$ cts.	$ cts.	$ cts.	$ cts.	$ cts.	$ cts.	$ cts.	
1					10		2.16	.04		2.20	1	PAID IN FULL	MAY 28 1950	6991		2.24								
2											2													
3											3													
4		Includes land on Park Lake			20	H163 100	60.52	.46		60.98	4	PAID IN FULL	MAY 28 1950	6991		60.98								
5											5													
6											6													
7					113		24.30	.52		24.82	7	PAID IN FULL	MAY 12 1950	6721		24.82								
8											8													
9											9													
10						Day Dredged Ditch 7					10													
11											11													
12					187		40.22	.86		41.08	12	PAID IN FULL	MAY 22 1950	6450		41.08								
13											13													
14											14													
15											15													
16											16													
17	PAID FOR TAXES				20		4.30	.10		4.40	17											4.40		
18											18													
19											19													
20		Road Dust on Lot 4			160		34.42	.74		35.16	20	PAID IN FULL	MAY 18 1950	6353		35.16								
						H163 9	105.40																	
					490 100	7a	60.52	2.74		168.66						164.34						4.40		
					490	263 = 7.53	165.92																	

Wabedo Pass

Sandor's Addition

Assessment Roll and Tax List of Real Property in the Town of Wabedo,

Cass County, Minnesota, for Taxes for the Year 1949.

Form 5CD Miller-Boyd Company, Minneapolis

In whose name assessed	To whom transferred	Description of property: Subdivision	Sec. or Lot	Town or Block	Reg.	Number of Acres of Land (Acres 100ths)	No. School District	Indicate Rural Tax or No	Indicate Industrial Tax or No	True and Full Valuations: Land (Exclusive of Structures Improvements)	Buildings and Other Structures	Machinery Permanently Attached to Real Estate	Total True and Full Value	Assessed Valuations: Rural: Homestead Up to $4,000 20%	Rural: Over $4,000 and Non-Homestead 33⅓%	All Other: Homestead Up to $4,000 25%	All Other: Over $4,000 and Non-Homestead 40%	Machinery Permanently Attached to Real Estate 33⅓%	Total Assessed Value	Total Assessed Value as Revalued by the Board of Review	Final Equalized Value
										Dollars	Dollars	Dollars	Dollars	Dollars	Dollars	Dollars	Dollars	Dollars	Dollars	Dollars	Dollars
1 Wm. C. & Louise O. Lampman		1 NE¼ of NE¼	28	140	28	40															
State of Minnesota		2 NW¼ of NE¼																			
D. A. Lincoln		3 ~~SW¼ of NE¼~~ Lot 4				52.50															
2 Geo. & Stella Lincoln		4 ~~SE¼ of NE¼~~ " 3				29.25															
		5																			
3 B. E. Holman		6 ~~NE¼ of NW¼~~ Lot 1				37															
"		7 ~~NW¼ of NW¼~~ " 2				39.50															
"		8 SW¼ of NW¼				40															
"		9 SE¼ of NW¼				40															
		10																			
4 D. A. Lincoln		11 ~~NE¼ of SW¼~~ Lot 5				40.50															
State of Minnesota		12 NW¼ of SW¼																			
Elmer B. & Mildred M. Goers		13 ~~SW¼ of SW¼~~ Lot 6				34.50															
		14 SE¼ of SW¼																			
		15																			
Geo. & Stella Lincoln		16 ~~NE¼ of SE¼~~ Lot 7				41.25															
6		17 NW¼ of SE¼																			
		18 SW¼ of SE¼																			
		19 SE¼ of SE¼																			
		20																			
						394.50															

	Valuations by School Districts as Equalized by Department of Taxation: District No. ..... Rate ..... Mills	District No. ..... Rate ..... Mills	District No. ..... Rate ..... Mills	District No. 75 Rate 45.5 Mills	District No. ..... Rate ..... Mills	District No. ..... Rate ..... Mills	Tax including State Homestead	State Tax on Non-Homestead 45.5 Mills	Special Taxes	Total Taxes	Paid	When Paid: Month Day Year	Number of Receipt	March Settlement 1950	June Settlement 1950	Penalty	November Settlement 1950	Penalty	Collections to First Monday in January 1951	Penalty	Delinquent on First Monday in January 1951	Penalty	Total Delinquent Tax and Penalty	Remarks
	Dollars	Dollars	Dollars	Dollars	Dollars	Dollars	$ cts.	$ cts.	$ cts.	$ cts.						$ cts.	$ cts.	$ cts.	$ cts.	$ cts.	$ cts.	$ cts.	$ cts.	
1				80			1720	36		1756	1 PAID IN FULL	MAY 31 1950	6116		1756									
2											2													
3				260			5592	120		5712	3 PAID IN FULL	JAN 25 1950	774	5712										
4				145			3120	66		3186	4 PAID IN FULL	JAN 25 1950	774	3186										
5											5													
6				123			2646	56		2702	6 2nd Half Paid / 1st Half Paid	OCT 31 1950 / MAY 31 1950	4532 / 9564		1351		1351							
7				130			2796	60		2856	7 2nd Half Paid / 1st Half Paid	OCT 31 1950 / MAY 31 1950	4532 / 9564		1428		1428							
8				80			1720	36		1756	8 2nd Half Paid / 1st Half Paid	OCT 31 1950 / MAY 31 1950	4532 / 9564		878		878							
9				80			1720	36		1756	9 2nd Half Paid / 1st Half Paid	OCT 31 1950 / MAY 31 1950	4532 / 9564		878		878							
10											10													
11				200			4302	92		4394	11 PAID IN FULL	JAN 25 1950	774	4394										
12											12													
13				160			3442	74		3516	13 PAID IN FULL	MAY 31 1950	9560		3516									
14											14													
15											15													
16				160			3442	74		3516	16 PAID IN FULL	JAN 25 1950	774	3516										
17											17													
18											18													
19											19													
20											20													
				1418			30500	650		31150				16808	9807		16635							

Assessment Roll and Tax List of Real Property in the Town of Wabedo, Cass County, Minnesota, for Taxes for the Year 1949.

Form 5CD ~~(Rev. 5-1-49 Supersedes Form 5CD)~~

In Whose Name Assessed	To Whom Transferred		Description of Property: Subdivision	Sec. or Lot	Town or Block	Reg.	Number of Acres of Land: Acres	100ths	No. School District	Indicate Homestead Tax by "H"	Indicate Agricultural Tax by "Ag"	True and Full Valuations: Land Exclusive of Structures and Improvements (Dollars)	Buildings and Other Structures (Dollars)	Machinery Permanently Attached to Real Estate (Dollars)	Total True and Full Value (Dollars)	Assessed Valuations: Rural: Homestead Up to $4,000 20% (Dollars)	Rural: Over $4,000 and Non-Homestead 33⅓% (Dollars)	All Other: Homestead Up to $4,000 25% (Dollars)	All Other: Over $4,000 and Non-Homestead 40% (Dollars)	Machinery Permanently Attached to Real Estate 33⅓% (Dollars)	Total Assessed Value (Dollars)	Total Assessed Value as Equalized by Board of Review (Dollars)	Final Equalized Value (Dollars)
State of Minnesota		1	NE ¼ of NE ¼	29	140	28			Un														
State of Minnesota		2	~~NW ¼ of NE ¼~~ Lot 4																				
State of Minnesota		3	SW ¼ of NE ¼																				
State of Minnesota		4	SE ¼ of NE ¼																				
		5																					
State of Minnesota		6	~~NE ¼ of NW ¼~~ Lot 1																				
		7	NW ¼ of NW ¼																				
Raymond & Margaret Lazaretti		8	~~SW ¼ of NW ¼~~ Lot 2				36	30															
State of Minnesota		9	~~SE ¼ of NW ¼~~ " 3																				
		10																					
State of Minnesota		11	NE ¼ of SW ¼																				
State of Minnesota		12	NW ¼ of SW ¼																				
State of Minnesota		13	SW ¼ of SW ¼																				
State of Minnesota		14	SE ¼ of SW ¼																				
		15																					
State of Minnesota		16	NE ¼ of SE ¼																				
State of Minnesota		17	NW ¼ of SE ¼																				
State of Minnesota		18	SW ¼ of SE ¼																				
Pat Henry		19	SE ¼ of SE ¼				40																
		20																					
							76	30															

	Sold for Taxes	Valuations by School Districts as Equalized by Department of Taxation: District No. ..... Rate ..... Mills	District No. ..... Rate ..... Mills	District No. Un Rate 21 Mills	District No. ..... Rate ..... Mills	District No. ..... Rate ..... Mills	Tax including State Homestead ..... Mills	State Tax on Non-Homestead 4.5 Mills	Special Taxes	Total Taxes	Paid	When Paid: Month Day Year	Number of Receipt	March Settlement 1950	June Settlement 1950	Penalty	November Settlement 1950	Penalty	Collections to First Monday in January 1951	Penalty	Delinquent on First Monday in January 1951	Total Delinquent Tax and Penalty	Remarks
		Dollars	Dollars	Dollars	Dollars	Dollars	$ cts.	$ cts.	$ cts.	$ cts.				$ cts.	$ cts.	$ cts.	$ cts.	$ cts.	$ cts.	$ cts.	$ cts.	$ cts.	
1																							
2																							
3																							
4																							
5																							
6																							
7																							
8				120			2582	54		2636	PAID IN FULL	MAY 12 1950	5855		2636								
9																							
10																							
11																							
12																							
13																							
14																							
15																							
16																							
17																							
18																							
19				80			1720	36		1756	PAID IN FULL	FEB 1 1950	948	1756									
20																							
				200			4302	90		4392				1756	2636								

Assessment Roll and Tax List of Real Property in the Town of Wabedo,

Form 5CD

	In Whose Name Assessed	To Whom Transferred	Description of Property: Subdivision	Sec. or Lot	Town or Block	Rng.	Number of Acres of Land (Acres, 100ths)	No. School District	Indicate Homestead Yes or No	Indicate Agricultural Tax Yes or No	True and Full Valuations: Land Exclusive of Structures and Improvements	Buildings and Other Structures	Machinery Permanently Attached to Real Estate	Total True and Full Value	Assessed Valuations: Rural: Homestead Up to $4,000 20%	Rural: Over $4,000 and Non-Homestead 33⅓%	All Other: Homestead Up to $4,000 25%	All Other: Over $4,000 and Non-Homestead 40%	Machinery Permanently Attached to Real Estate 33⅓%	Total Assessed Value	Total Assessed Value as Equalized by the Board of Review	Final Equalized Value	Sold for Taxes	District No. / Rate ... Mills	District No. / Rate ... Mills	District No. / Rate ... Mills	District No. / Rate ... Mills	District No. / Rate ... Mills	District No. / Rate ... Mills	Tax including State Homestead ... Mills	State Tax on Non-Homestead 4.58 ... Mills	Special Taxes	Total Taxes	Paid	When Paid (Month Day Year)	Number of Receipt	March Settlement 1949	June Settlement 1949	Penalty	November Settlement 1949	Penalty	Collections to First Monday in January 1951	Penalty	Delinquent on First Monday in January 1951	Penalty	Total Delinquent Tax and Penalty	Remarks
							Acres				Dollars	Dollars	Dollars	Dollars	Dollars	Dollars	Dollars	Dollars	Dollars	Dollars	Dollars	Dollars		Dollars	Dollars	Dollars	Dollars	Dollars	Dollars	$ cts.	$ cts.	$ cts.	$ cts.				$ cts.	$ cts.	$ cts.	$ cts.	$ cts.	$ cts.	$ cts.	$ cts.	$ cts.	$ cts.	
1			NE ¼ of NE ¼	30	140	28		Un																																								
2	Merlin L. Pugh		~~NW ¼ of NE ¼~~ Lot 3				48.65																			167					34.84	74		3558				3558										
3			SW ¼ of NE ¼																																													
4			SE ¼ of NE ¼																																													
5																																																
6	Guy C. & Elsie J. Kowfeldt		~~NW ¼ of NW ¼~~ Lot 1 less 1½ ac.				15															Abate. $4168				H 100 613					15338	280	10	15618				7809		7809								
7	Wm. C. & Geneva H. Speicher		NW ¼ of NW ¼ } Lot 2				5															Abate. # 4105				H 160 407					13048	186		13234				132.34										
8			SW ¼ of NW ¼ } less sold																																													
9	Geo. & Pauline C. Reiland		N. 29.23 acs. ~~SE ¼ of NW ¼~~ Lot 2				29.23																			233					5012	106		5118				5118										
10	L. Clifford K. C. Kuman		Begin 1320' S. of NW cor. of Lot 2 E. 10 rods S. 20 rods W. 10 rods to W. line of Lot 2 & 20 rods to beg.				3																			100					2152	46		2198				2198										
11			NE ¼ of SW ¼																																													
12			NW ¼ of SW ¼																																													
13			SW ¼ of SW ¼																																													
14			SE ¼ of SW ¼																																													
15	Robert V. Mingus		Lot 1 E. of Mt. S. quarter line				1.50																			15					322	06		328				328		05								
16	Franklin Transformer Mfg. Co.		NE ¼ of SE ¼ } Lot 4				60																			790					16944	367		17356				17356										
17			NW ¼ of SE ¼ }																																													
18	Franklin Transformer Mfg. Co.		~~SW ¼ of SE ¼~~ Lot 5				37.80																			152					3270	70		3340				3340										
19	State of Minnesota		SE ¼ of SE ¼																																													
20							200.18																			H 100 2065 2165	H 160 467 561	Q 46577 na 13048 2733			1180			60750				15422	37181		8137							

Assessment Roll and Tax List of Real Property in the Town of Wabedo, Cass County, Minnesota, for Taxes for the Year 1949.

Form SCD

In whose name assessed	To whom transferred	Description of property: Subdivision	Sec. or Lot	Town or Block	Reg.	Number of Acres of Land: Acres	100ths	No. School District	Indicate Homestead Tax or No	Indicate Agricultural Tax or No	True and Full Valuations: Land Exclusive of Structures and Improvements (Dollars)	Buildings and Other Structures (Dollars)	Machinery Permanently Attached to Real Estate (Dollars)	Total True and Full Value (Dollars)	Assessed Valuations: Rural: Homestead Up to $4,000 20% (Dollars)	Rural: Over $4,000 and Non-Homestead 33⅓% (Dollars)	All Other: Homestead Up to $4,000 25% (Dollars)	All Other: Over $4,000 and Non-Homestead 40% (Dollars)	Machinery Permanently Attached to Real Estate 33⅓% (Dollars)	Total Assessed Value (Dollars)	Total Assessed Value as Equalized by the Board of Review (Dollars)	Final Equalized Value (Dollars)
Arthur J. Nelson		NE¼ of NE¼	31	140	28	40		UN														
"		~~NW¼ of NE¼~~				40																
"		SW¼ of NE¼				40																
"		SE¼ of NE¼				40																
~~Arthur J. Nelson~~ Franklin Transformer Mfg. Co.		~~NW¼ of NW¼~~ S½ of Lot 1				12																
~~Arthur J. Nelson~~ " "		~~NW¼ of NW¼~~ N½ of Lot 1				8.75																
Franklin Transformer Mfg. Co.		~~SW¼ of NW¼~~ Lot 2				22.65																
~~Arthur J. Nelson~~ Franklin Transformer Mfg. Co.		~~SE¼ of NW¼~~ Lot 3				39.50																
Arthur J. Nelson		NE¼ of SW¼				40																
Franklin Transformer Mfg. Co.		~~NW¼ of SW¼~~ Lot 4				24.25																
" "		~~SW¼ of SW¼~~ " 5				34																
Arthur R. Thompson		SE¼ of SW¼				40																
Arthur J. Nelson		NE¼ of SE¼				40																
"		NW¼ of SE¼				40																
Arthur R. Thompson		SW¼ of SE¼				40																
" "		SE¼ of SE¼				40																
						541.15																

Valuations by School Districts as Equalized by Department of Taxation: District No. 11 Rate 21 Mills

	Sold for Taxes	District No. ..... Rate ..... Mills (Dollars)	District No. ..... Rate ..... Mills (Dollars)	District No. ..... Rate ..... Mills (Dollars)	District No. 11 Rate 21 Mills (Dollars)	District No. ..... Rate ..... Mills (Dollars)	Tax including State Homestead ..... Mills ($ cts.)	State Tax on Non-Homestead 4.65 ..... Mills ($ cts.)	Special Taxes ($ cts.)	Total Taxes ($ cts.)	Paid	When Paid: Month Day Year	Number of Receipt	March Settlement 1949 ($ cts.)	June Settlement 1950 ($ cts.)	Penalty ($ cts.)	November Settlement 1950 ($ cts.)	Penalty ($ cts.)	Collections to First Monday in January 1951 ($ cts.)	Penalty ($ cts.)	Delinquent on First Monday in January 1951 ($ cts.)	Total Delinquent Tax and Penalty ($ cts.)	Remarks
1	SOLD FOR TAXES				80		17.20	36		17.56	1										17.56		
2	SOLD FOR TAXES				80		17.20	36		17.56	2										17.56		
3	SOLD FOR TAXES				80		17.20	36		17.56	3										17.56		
4	SOLD FOR TAXES				80		17.20	36		17.56	4										17.56		
5											5												
6					130		27.96	60		28.56	6	PAID IN FULL FEB 15 1950	1888	28.56									
7					45		9.68	20		9.88	7	PAID IN FULL FEB 15 1950	1888	9.88									
8					115		24.74	52		25.26	8	PAID IN FULL MAY 31 1950	9538		25.26								
9					130		27.96	60		28.56	9	PAID IN FULL FEB 15 1950	1888	28.56									
10											10												
11	SOLD FOR TAXES				80		17.20	36		17.56	11										17.56		
12					87		18.72	40		19.12	12	PAID IN FULL MAY 31 1950	9538		19.12								
13					100		21.52	46		21.98	13	PAID IN FULL MAY 31 1950	9538		21.98								
14	SOLD FOR TAXES				80		17.20	36		17.56	14										17.56		
15											15												
16	SOLD FOR TAXES				80		17.20	36		17.56	16										17.56		
17	SOLD FOR TAXES				80		17.20	36		17.56	17										17.56		
18	SOLD FOR TAXES				80		17.20	36		17.56	18										17.56		
19	SOLD FOR TAXES				80		17.20	36		17.56	19										17.56		
20											20												
					1407		302.58	6.38		308.96				67.00	66.36						125.60		

Assessment Roll and Tax List of Real Property in the Town of Wabedo,

Cass County, Minnesota, for Taxes for the Year 1949.

Form 5CD—BLUE-BLACK BINDERY, MINNEAPOLIS

	In Whose Name Assessed	To Whom Transferred	Description of Property: Subdivision	Sec. or Lot	Town or Block	Rng.	Number of Acres of Land: Acres	100ths	No. School District	Indicate Homestead Tax by ✓	Indicate Agricultural Tax by ✓	True and Full Valuations: Land Exclusive of Structures and Improvements (Dollars)	Buildings and Other Structures (Dollars)	Machinery Permanently Attached to Real Estate (Dollars)	Total True and Full Value (Dollars)	Assessed Valuations: Rural: Homestead Up to $4,000 20% (Dollars)	Rural: Over $4,000 and Non-Homestead 33⅓% (Dollars)	All Other: Homestead Up to $4,000 25% (Dollars)	All Other: Over $4,000 and Non-Homestead 40% (Dollars)	Machinery Permanently Attached to Real Estate 33⅓% (Dollars)	Total Assessed Value (Dollars)	Total Assessed Value as Equalized by the Board of Review (Dollars)	Final Equalized Value (Dollars)
1	Sheridan Realty Co.		E½ of Lot 1 less 8 ac. to ~~[illegible]~~ Paulsen	32	140	38	21		Um														
2	Joshua & Peter Hulet		NW¼ of NE¼				40																
3	Emil & Anna Polka		W½ of ~~[illegible]~~ Lot 2				11	70															
4	~~Raymond & Sadie Murdy~~		E½ of ~~[illegible]~~ Lot 2				11																
5	Sheridan Realty Co.		W½ of Lot 1				29																
6	Joshua & Peter Hulet		NE¼ of NW¼				40																
7	State of Minnesota		NW¼ of NW¼																				
8			SW¼ of NW¼																				
9	Joshua & Peter Hulet		~~SE¼ of NW¼~~ Lot 3				38	25															
10																							
11	Roscoe & Sadie Murden		Lot 4 less N. 300'				23	50															
12	State of Minnesota		NW¼ of SW¼																				
13			SW¼ of SW¼																				
14	Joe D. & Blanche P. Roscoe		SE¼ of SW¼				40																
15	Peter & Joshua Hulet		N. 300' of Lot 4																				
16	Harold E. & Hern Atwood		~~SW¼ of SE¼~~ Lot 6				53	50															
17			NW¼ of SE¼																				
18	Harold E. & Hern Atwood		~~SW¼ of SE¼~~ Lot 5				36																
19			SE¼ of SE¼																				
20	C. E. & Ruth M. Paulsen		8 acs. of Govt. Lot 1				8																
							35	95															

Valuations by School Districts as Equalized by Department of Taxation

	District No. / Rate ... Mills (Dollars)	District No. / Rate ... Mills (Dollars)	District No. / Rate ... Mills (Dollars)	District No. / Rate ... Mills (Dollars)	District No. / Rate ... Mills (Dollars)	Tax Including State Homestead ... Mills ($ cts.)	State Tax on Non-Homestead 4.58 Mills ($ cts.)	Special Taxes ($ cts.)	Total Taxes ($ cts.)
1			445			9572	204 ✓		9776 ✓
2			H 48			1032			1032 ✓
3				H 108 / 100		4786	46	33 ✓	4832 ✓
4				H 108 / 208		7180	96	1 ✓	7276 ✓
5			145			3120	66 ✓		3186 ✓
6			H 48			1032			1032 ✓
7									
8				H 110 / 100					
9						4832	46	3 ✓	4878 ✓
10									
11			H 87			1872			1872 ✓
12									
13									
14			80			1720	36 ✓		1756 ✓
15			H 12			258			258 ✓
16				H 220 / 300		11966	138	1 ✓	12104 ✓
17									
18			H 108			2324			2324 ✓
19									
20			180			3872	82 ✓		3954 ✓
			H 303 547		a 248 07		714		54280
			850 768		na 287 64				
			1153 1250		2403 59 51				

	Paid	When Paid: Month	Day	Year	Number of Receipt	March Settlement 1950 ($ cts.)	June Settlement 1950 ($ cts.)	Penalty ($ cts.)	November Settlement 1950 ($ cts.)	Penalty ($ cts.)	Collections on First Monday in January 1951 ($ cts.)	Penalty ($ cts.)	Delinquent on First Monday in January 1951 ($ cts.)	Total Delinquent Tax and Penalty ($ cts.)	Remarks
1	PAID IN FULL	MAY	31	1950	16027		9776 ✓								
2	2nd Half Paid / 1st Half Paid	OCT / MAY	16 / 16	1950 / 1950	13066 / 6286		516 ✓		516 ✓						
3	2nd Half Paid / 1st Half Paid	OCT / MAY	31 / 31	1950 / 1950	13683 / 6786		2416 ✓		2416 ✓						
4	2nd Half Paid / 1st Half Paid	SEP / MAY	12 / 26	1950 / 1950	12770 / 6786		3638 ✓		3638 ✓						
5	PAID IN FULL	MAY	31	1950	16027		3186 ✓								
6	2nd Half Paid / 1st Half Paid	OCT / MAY	16 / 16	1950 / 1950	13066 / 6286		516 ✓		516 ✓						
7															
8															
9	2nd Half Paid / 1st Half Paid	OCT / MAY	16 / 16	1950 / 1950	13067 / 6285		2439 ✓		2439 ✓						
10															
11	PAID IN FULL	MAY	16	1950	5946		1872 ✓								
12															
13															
14	PAID IN FULL	MAY	31	1950	9561		1756 ✓								
15	2nd Half Paid / 1st Half Paid	OCT / MAY	16 / 16	1950 / 1950	13066 / 6286		129 ✓		129 ✓						
16	2nd Half Paid / 1st Half Paid	SEP / MAY	1 / 31	1950 / 1950	12088 / 6047		6052 ✓		6052						
17															
18	2nd Half Paid / 1st Half Paid	SEP / MAY	1 / 31	1950 / 1950	12088 / 6047		1162 ✓		1162						
19															
20	PAID IN FULL	MAY	17	1950	5992		3954 ✓								
							37412		16868						

Assessment Roll and Tax List of Real Property in the Town of Wabedo,

Form 5CD

	In whose name assessed	To whom transferred	Description of property: Subdivision	Sec. or Lot	Town or Block	Rng.	Number of Acres of Land: Acres	100ths	No. School District	Indicate Homestead Tax or No	Indicate Agricultural Tax or No	True and Full Valuations: Land Exclusive of Structures and Improvements (Dollars)	Buildings and Other Structures (Dollars)	Machinery Permanently Attached to Real Estate (Dollars)	Total True and Full Value (Dollars)	Assessed Valuations: Rural: Homestead Up to $4,000 20% (Dollars)	Rural: Over $4,000 and Non-Homestead 33⅓% (Dollars)	All Other: Homestead Up to $4,000 25% (Dollars)	All Other: Over $4,000 and Non-Homestead 40% (Dollars)	Machinery Permanently Attached to Real Estate 33⅓% (Dollars)	Total Assessed Value	Total Assessed Value as Equalized by the Board of Review (Dollars)	Final Equalized Value (Dollars)
1			1 NE¼ of NE¼	33	140	28			Un														
			2 NW¼ of NE¼																				
			3 SW¼ of NE¼																				
2			4 SE¼ of NE¼																				
			5																				
			6 NE¼ of NW¼																				
2	Harry, Minnie B. & Jane E. Engelhart		Lot 1 less ~~SW¼ of NW¼~~ of Point Iowa				14	75															
			8 SW¼ of NW¼																				
	Earl L. & Beatrice E. Briggs		That part of Lot 3 lying ~~SW¼ of NW¼~~ S. of Entrance				26																
2	"	"	6 acs. of Lot 3				6																
			11 NE¼ of SW¼																				
2	Ankar B. & Margaret R. Harbo		Unplatted portion of Lot 2 ~~NW¼ of SW¼~~				17	50															
	Geo. Ruscoe		13 SW¼ of SW¼				40																
			14 SE¼ of SW¼				40																
	Wm. Dove Babcock ¼ & Ira Babcock Hemingway ¼ Donald M. Dove ¼ & Katherine B. Dove ¼		276' x 420' of Lot 3				2	66															
	Glenn O. Basore		16 ~~NE¼ of SW¼~~ Lot 5				54	80				385			385	77							
2	Harry E. Zaske		17 ~~SW¼ of SW¼~~ Lot 4				62	25															
	Ralph H. Helton		18 SW¼ of SE¼ less 8.325 of W.675				25	00															
	Glenn & Hazel Basore		19 SE¼ of SE¼				40																
1	Cowin K. & Dorothea Helton		20 S. 325' of W. 675' of W½ of SE¼ of SE¼				5																
							~~289~~	16															
							343	96															

Valuations by School Districts as Equalized by Department of Taxation

	Sold for Taxes	District No. / Rate (Mills) (Dollars)	District No. / Rate (Mills) (Dollars)	District No. / Rate (Mills) (Dollars)	District No. / Rate (Mills) (Dollars)	District No. / Rate (Mills) (Dollars)	District No. / Rate (Mills) (Dollars)	Tax including State Homestead	State Tax on Non-Homestead 4.52 Mills	Special Taxes	Total Taxes		Paid	When Paid (Month Day Year)	Number of Receipt	March Settlement 1950	June Settlement 1950	Penalty	November Settlement 1950	Penalty	Collections to First Monday in January 1951	Penalty	Delinquent on First Monday in January 1951	Total Delinquent Tax and Penalty	Remarks
1												1													
2												2													
3												3													
4												4													
5												5													
6												6													
7				100				21 52	46		21 98	7	PAID IN FUL	FEB 7 1950	1218	21 98									
8												8													
9				87				18 72	40		19 12	9	PAID IN FULL	MAY 12 1950	6747		54 28								
10				160				34 42	74		35 16	10	PAID IN FULL	MAY 12 1950											
11												11													
12				90				19 36	42		19 78	12											19 78	21 76	
13				H 54				11 62			11 62	13	PAID IN FULL	JUL 6 1950	11617				11 62	65					
14				H 54				11 62			11 62	14	PAID IN FULL	JUL 6 1950	11617				11 62						
15				325				48 40	104		49 44	15	PAID IN FULL	MAY 28 1950	6988		49 44								
16				~~H~~ 77				16 56			16 56	16											16 56	18 22	
17				380				81 74	174		83 48	17	PAID IN FULL	JUN 23 1950	10017				83 48	125					
18				H 91				19 58			19 58	18	1st Half Paid	JUL 6 1950	11620				19 58						
19				H 144				30 98			30 98	19											30 98	34 08	
20				H 46				9 90			9 90	20	PAID IN FULL	MAY 17 1950	6995		9 90								
				H 466																					
				1047																					
				1513				324 42	480		329 22					21 98	113 62		126 30				67 32		

Assessment Roll and Tax List of Real Property in the Town of Wabedo,

Form 5CD—MILLS-DAVIS DISTRICT, MINNEAPOLIS

	In Whose Name Assessed	To Whom Transferred		Description of Property: Subdivision	Sec. or Lot	Town or Block	Rng.	Number of Acres of Land (Acres)	(100ths)	No. School District	Indicate Homestead Tax or No	Indicate Agricultural Tax or No	True and Full Valuations: Land Exclusive of Structures and Improvements (Dollars)	Buildings and Other Structures (Dollars)	Machinery Permanently Attached to Real Estate (Dollars)	Total True and Full Value (Dollars)	Assessed Valuations: Rural: Homestead Up to $4,000 20% (Dollars)	Rural: Over $4,000 and Non-Homestead 33⅓% (Dollars)	All Other: Homestead Up to $4,000 25% (Dollars)	All Other: Over $4,000 and Non-Homestead 40% (Dollars)	Machinery Permanently Attached to Real Estate 33⅓% (Dollars)	Total Assessed Value (Dollars)	Total Assessed Value as Equalized by the Board of Review (Dollars)	Final Equalized Value (Dollars)
	Otto Haack		1	~~NE¼ of NE¼~~ Lot 1	34	140	28	38																
	" "		2	~~SW¼ of NW¼~~ " 2				39 95																	
	~~Alvah M. & Cora P. Butt, Jr.~~	State of Minnesota	3	SW¼ of NE¼				~~40~~																
	State of Minnesota		4	SE¼ of NE¼																				
			5																					
	State of Minnesota		6	NE¼ of NW¼																				
	Ralph H. & Lois L. Helton		7	~~NW¼ of NW¼~~ Lot 3				23 50																
	A. C. & Irene L. Delford	3724 Monterey Ave Mpls	8	~~SW¼ of NW¼~~ " 4				38																
	~~Alvah M. & Cora P. Butt, Jr.~~	State of Minnesota	9	SE¼ of NW¼				~~40~~																
			10																					
	State of Minnesota		11	NE¼ of SW¼																				
	State of Minnesota		12	NW¼ of SW¼																				
	State of Minnesota		13	SW¼ of SW¼																				
	State of Minnesota		14	SE¼ of SW¼																				
			15																					
	State of Minnesota		16	NE¼ of SE¼																				
	State of Minnesota		17	NW¼ of SE¼																				
	State of Minnesota		18	SW¼ of SE¼																				
	State of Minnesota		19	SE¼ of SE¼																				
			20					~~21945~~ 139 45																

Valuations by School Districts as Equalized by Department of Taxation

	Sold for Taxes (Dollars)	District No. ..... Rate ..... Mills (Dollars)	District No. ..... Rate ..... Mills (Dollars)	District No. ..... Rate ..... Mills (Dollars)	District No. ..... Rate ..... Mills (Dollars)	District No. ..... Rate ..... Mills (Dollars)	District No. ..... Rate ..... Mills (Dollars)	Tax including State Homestead ..... Mills ($ cts.)	State Tax on Non-Homestead 4.58 ..... Mills ($ cts.)	Special Taxes ($ cts.)	Total Taxes ($ cts.)
1				152				3270	70		3340
2				120				2582	54		2636
3				~~80~~ cut							
4											
5											
6											
7				38				818	18		836
~~SOLD FOR TAXES~~ 8				130				2796	60		2856
9				~~80~~ cut							
10											
11											
12											
13											
14											
15											
16											
17											
18											
19											
20											
				440				9466	202		9668

	Paid	When Paid: Month	Day	Year	Number of Receipt	March Settlement 1950 ($ cts.)	June Settlement 1950 ($ cts.)	Penalty ($ cts.)	November Settlement 1950 ($ cts.)	Penalty ($ cts.)	Collections to First Monday in January 1951 ($ cts.)	Penalty ($ cts.)	Delinquent on First Monday in January 1951 ($ cts.)	Total Delinquent Tax and Penalty ($ cts.)	Remarks
1	Balance Paid first half	OCT	31	1950	14523										
2	Balance Paid first half	OCT	31	1950	14523										
3	first half	MAY	31	1950											
4															
5															
6															
7	1st Half Paid	JUL	6	1950	11620		3184		2876						
8	PAID IN FULL	MAY	8	1950	5374		2856		836	6					
9															
10															
11															
12															
13															
14															
15															
16															
17															
18															
19															
20															
							5856		3712						

Assessment Roll and Tax List of Real Property in the Town of Wabedo,

Form 5CD

	IN WHOSE NAME ASSESSED	TO WHOM TRANSFERRED		DESCRIPTION OF PROPERTY: SUBDIVISION	Sec. or Lot	Town or Block	Reg.	Number of Acres of Land: Acres	100ths	No. School District	Indicate Homestead Tax or No	Indicate Agricultural Tax or No	TRUE AND FULL VALUATIONS: LAND Exclusive of Structures and Improvements (Dollars)	BUILDINGS and Other Structures (Dollars)	MACHINERY Permanently Attached to Real Estate (Dollars)	TOTAL True and Full Value (Dollars)	ASSESSED VALUATIONS: RURAL: Homestead Up to $4,000 20% (Dollars)	RURAL: Over $4,000 and Non-Homestead 33⅓% (Dollars)	ALL OTHER: Homestead Up to $4,000 25% (Dollars)	ALL OTHER: Over $4,000 and Non-Homestead 40% (Dollars)	MACHINERY Permanently Attached to Real Estate 33⅓% (Dollars)	TOTAL ASSESSED VALUE (Dollars)	Total Assessed Value as Equalized by the Board of Review (Dollars)	FINAL EQUALIZED VALUE (Dollars)
	State of Minnesota		1	N E ¼ of N E ¼	35	140	28																	
	State of Minnesota		2	N W ¼ of N E ¼																				
	State of Minnesota		3	S W ¼ of N E ¼																				
	State of Minnesota		4	S E ¼ of N E ¼																				
			5																					
	State of Minnesota		6	N E ¼ of N W ¼																				
	State of Minnesota		7	N W ¼ of N W ¼																				
	State of Minnesota		8	S W ¼ of N W ¼																				
	State of Minnesota		9	S E ¼ of N W ¼																				
			10																					
	W. W. Lichenk		11	N E ¼ of S W ¼				40																
	State of Minnesota		12	N W ¼ of S W ¼																				
	State of Minnesota		13	S W ¼ of S W ¼																				
	State of Minnesota		14	S E ¼ of S W ¼																				
			15																					
	State of Minnesota		16	N E ¼ of S E ¼																				
	V. E. Chumley		17	N W ¼ of S E ¼				40																
	Verne Chumley		18	S W ¼ of S E ¼				40																
	State of Minnesota		19	S E ¼ of S E ¼																				
			20																					
								120																

	SOLD FOR TAXES	VALUATIONS BY SCHOOL DISTRICTS AS EQUALIZED BY DEPARTMENT OF TAXATION: District No. ..... Rate ..... Mills (Dollars)	District No. ..... Rate ..... Mills (Dollars)	District No. ..... Rate ..... Mills (Dollars)	District No. 1 Rate 215 Mills (Dollars)	District No. ..... Rate ..... Mills (Dollars)	District No. ..... Rate ..... Mills (Dollars)	Tax including State Homestead ..... Mills ($ cts.)	State Tax on Non-Homestead 45 Mills ($ cts.)	SPECIAL TAXES ($ cts.)	TOTAL TAXES ($ cts.)		PAID	WHEN PAID (Month Day Year)	Number of Receipt	March Settlement 1950 ($ cts.)	June Settlement 1950 ($ cts.)	Penalty ($ cts.)	November Settlement 1950 ($ cts.)	Penalty ($ cts.)	Collections to First Monday in January 1951 ($ cts.)	Penalty ($ cts.)	Delinquent on First Monday in January 1951 ($ cts.)	Total Delinquent Tax and Penalty ($ cts.)	REMARKS
1												1												
2												2												
3												3												
4												4												
5												5												
6												6												
7												7												
8												8												
9												9												
10												10												
11	SOLD FOR TAXES			80		1720	36		1756			11										1756		
12												12												
13												13												
14												14												
15												15												
16												16												
17				80		1720	36	18	1756			17	2nd Half Paid OCT 3 0 1950 1st Half Paid OCT 31 1950	13482 86/2		878		878						
18	SOLD FOR TAXES			80		1720	36		1756			18										1756		
19												19												
20												20												
				240		5160	108		5268							878		878				3512		

Assessment Roll and Tax List of Real Property in the Town of Wabedo, Cass County, Minnesota, for Taxes for the Year 1949.

	IN WHOSE NAME ASSESSED	TO WHOM TRANSFERRED		DESCRIPTION OF PROPERTY: SUBDIVISION	Sec. or Lot	Town or Block	Rng.	Number of Acres of Land: Acres	1020ths	No. School District	Indicate Homestead Tax or No	Indicate Additional Tax or No	TRUE AND FULL VALUATIONS: LAND Exclusive of Structures and Improvements (Dollars)	BUILDINGS and Other Structures (Dollars)	MACHINERY Permanently Attached to Real Estate (Dollars)	TOTAL True and Full Value (Dollars)	ASSESSED VALUATIONS: RURAL: Homestead Up to $4,000 20% (Dollars)	RURAL: Over $4,000 and Not Homestead 33⅓% (Dollars)	ALL OTHER: Homestead Up to $4,000 25% (Dollars)	ALL OTHER: Over $4,000 Non-Homestead 40% (Dollars)	MACHINERY Permanently Attached to Real Estate 33⅓% (Dollars)	TOTAL ASSESSED VALUE (Dollars)	Total Assessed Value as Equalized by the Board of Review (Dollars)	FINAL EQUALIZED VALUE (Dollars)
	State of Minnesota		1	Lot 1	36	140	28		Un															
	State of Minnesota		2	NW ¼ of NE ¼																				
	State of Minnesota		3	SW ¼ of NE ¼																				
	State of Minnesota		4	SE ¼ of NE ¼																				
			5																					
	State of Minnesota		6	NE ¼ of NW ¼																				
	State of Minnesota		7	NW ¼ of NW ¼																				
	State of Minnesota		8	SW ¼ of NW ¼																				
	State of Minnesota		9	SE ¼ of NW ¼																				
			10																					
	State of Minnesota		11	NE ¼ of SW ¼																				
	State of Minnesota		12	NW ¼ of SW ¼																				
	State of Minnesota		13	SW ¼ of SW ¼																				
	State of Minnesota		14	SE ¼ of SW ¼																				
			15																					
	State of Minnesota		16	NE ¼ of SE ¼																				
	State of Minnesota		17	NW ¼ of SE ¼																				
	State of Minnesota		18	SW ¼ of SE ¼																				
	State of Minnesota		19	SE ¼ of SE ¼																				
			20																					

Grand Total 982255

	SOLD FOR TAXES	VALUATIONS BY SCHOOL DISTRICTS AS EQUALIZED BY DEPARTMENT OF TAXATION: District No. ..... Rate ..... Mills (Dollars)	District No. ..... Rate ..... Mills (Dollars)	District No. ..... Rate ..... Mills (Dollars)	District No. ..... Rate ..... Mills (Dollars)	District No. ..... Rate ..... Mills (Dollars)	District No. ..... Rate ..... Mills (Dollars)	Tax including State Homestead ..... Mills ($ cts.)	State Tax on Non-Homestead ..... Mills ($ cts.)	SPECIAL TAXES ($ cts.)	TOTAL TAXES ($ cts.)		PAID	WHEN PAID: Month Day Year	Number of Receipt	March Settlement 1950 ($ cts.)	June Settlement 1950 ($ cts.)	Penalty ($ cts.)	November Settlement 1950 ($ cts.)	Penalty ($ cts.)	Collections to First Monday in January 1951 ($ cts.)	Penalty ($ cts.)	Delinquent on First Monday in January 1951 ($ cts.)	Total Delinquent Tax and Penalty ($ cts.)	REMARKS
1												1													
2												2													
3												3													
4												4													
5												5													
6												6													
7												7													
8												8													
9												9													
10												10													
11												11													
12												12													
13												13													
14												14													
15												15													
16												16													
17												17													
18												18													
19												19													
20												20													

Assessment Roll and Tax List of Real Property in the Town of Wabedo

Wabedo Pass

Form 5C WILSON-EDDY COMPANY, MINNEAPOLIS

	In Whose Name Assessed	To Whom Transferred	Description of Property: Subdivision	Sec. or Lot	Town or Block	Rng.	Number of Acres of Land: Acres	100ths	No. School District	Indicate Homestead Tax as Ag.	Indicate Agricultural Tax as Ag.	True and Full Valuations: Land Exclusive of Structures and Improvements (Dollars)	Buildings and Other Structures (Dollars)	Machinery Permanently Attached to Real Estate (Dollars)	Total True and Full Value (Dollars)	Assessed Valuations — Rural: Homestead Up to $4,000 20% (Dollars)	Rural: Over $4,000 and Non-Homestead 33⅓% (Dollars)	All Other: Homestead Up to $4,000 25% (Dollars)	All Other: Over $4,000 and Non-Homestead 40% (Dollars)	Machinery Permanently Attached to Real Estate 33⅓% (Dollars)	Total Assessed Value (Dollars)	Total Assessed Value as Equalized by the Board of Review (Dollars)	Final Equalized Value (Dollars)
			Lot 5 W½ Sec. 22 T 49 R 26																				
			Wabedo Pass						Un														
1	J. E. Armstrong				1																		
2	G. J. Hillyer				2																		
3	G. J. Andews				3																		
4	D. R. Welker				4								480				160						
5	D. R. & Maude Welker			W. 20' of	5																		
6	George B. Roth		Lot 5 less W. ½ & W 16' of		6																		
7	Clarence B. & Sophie Cottrill			E. 90' of	6																		
8	Thos. & Freda Schmidt				7																		
9	Geo. W. & Lillian M. Wilson				8																		
10	" "				9								600 added				200						
11																							
12																							
13																							
14																							
15																							
16																							
17																							
18																							
19																							
20																							

(Incl. Assessment 1948 and 1949 on bldg. not used for 1949)

Valuations by School Districts as Equalized by Department of Taxation: District No. 22 Rate 45.5 Mills; District No. ..... Rate ..... Mills; District No. ..... Rate ..... Mills; District No. ..... Rate ..... Mills; District No. ..... Rate ..... Mills; District No. ..... Rate ..... Mills

	Sold for Taxes	Tax including State Homestead ..... Mills ($ cts.)	State Tax on Non-Homestead 4.57 Mills ($ cts.)	Special Taxes ($ cts.)	Total Taxes ($ cts.)	Paid	When Paid (Month Day Year)	Number of Receipt	March Settlement 1950 ($ cts.)	June Settlement 1950 ($ cts.)	Penalty ($ cts.)	November Settlement 1950 ($ cts.)	Penalty ($ cts.)	Collections to First Monday in January 1951 ($ cts.)	Penalty ($ cts.)	Delinquent on First Monday in January 1951 ($ cts.)	Total Delinquent Tax and Penalty ($ cts.)	Remarks
1		20 70	42		21 12	PAID IN FULL	FEB 3 1950	2474	21 12									
2		2 30	04		2 34	PAID IN FULL	MAY 26 1950	6995		2 34								
3		13 80	28		14 08	PAID IN FULL	MAY 12 1950	5851		14 08								
4		39 12	78		39 90											39 90	43 89	
5		3 70	—		3 70											70	77	
6		5 06			5 06	PAID IN FULL	MAY 23 1950	6562		5 06								
7		9 20	18		9 38	PAID IN FULL	APR 21 1950	4912		9 38								
8		18 40	36		18 76	PAID IN FULL	MAR 3 1950	3276		18 76								
9		2 30	04		2 34	2nd Half Paid 1st Half Paid	OCT 21 1950 MAY 21 1950	9310 9356		1 17	1 17							
10		48 32	96		49 28	2nd Half Paid 1st Half Paid	OCT 21 1950 MAY 21 1950	9310 9356		24 64	24 64							
11																		
12																		
13																		
14																		
15																		
16																		
17																		
18																		
19																		
20																		
		159 96	3 06		162 96				21 12	75 43		25 81				40 60		

Wabedo Upriver

Wabedo's Addition

Assessment Roll and Tax List of Real Property in the Town of Wabedo,

Cass County, Minnesota, for Taxes for the Year 1949.

Form 5C MILLER-DAVIS COMPANY, MINNEAPOLIS

	In Whose Name Assessed	To Whom Transferred	Description of Property: Subdivision	Sec. or Lot	Town of Block	Reg.	Number of Acres of Land: Acres	100ths	No. School District	Inheritance Tax Due	Inheritance Agricultural Tax Due	True and Full Valuations: Land Exclusive of Structures and Improvements	Buildings and Other Structures	Machinery Permanently Attached to Real Estate	Total True and Full Value	Assessed Valuations: Rural: Homestead Up to $4,000 20%	Rural: Over $4,000 and Non-Homestead 33⅓%	All Other: Homestead Up to $4,000 25%	All Other: Over $4,000 and Non-Homestead 40%	Machinery Permanently Attached to Real Estate 33⅓%	Total Assessed Value	Total Assessed Value as Equalized by the Board of Review	Final Equalized Value
												Dollars	Dollars	Dollars	Dollars	Dollars	Dollars	Dollars	Dollars	Dollars	Dollars	Dollars	Dollars
	Zhya K. Peterson		Wabedo Springs	1	1				Un														
	Joe T. & Blanche P. Roscoe			2	2																		
	" "				3																		
	Charles H. & Lillie Brown	R.W. & Oliver G. Bergstrom		4	4																		
	George A. & Mabel K. Smith			5	5																		
	A. M. & Ruby Field			6	6																		
	" "			7	7																		
	" "			8	8																		
	" "			9	9																		
	Dr. E. C. Andreassen			10	10																		
	Rolf T. & Alf H. Harbo			11	11																		
	" "			12	12																		
	J. E. & Laura K. Shaw			13	13																		
	" "			14	14																		
	C. L. & Esther R. Hopkins			15	15																		
	Paul Palrow			16	16																		
	John P. & Bessie Zriber			17	17																		
	" "			18	18 less E. 80'																		
	Carl B. Jennings		E. 80' of 18 & all	19	19																		
	Earl L. & Beatrice E. Briggs			20	20																		

Valuations by School Districts as Equalized by Department of Taxation

	Sold for Taxes	District No. ..... Rate ..... Mills	District No. ..... Rate ..... Mills	District No. ..... Rate ..... Mills	District No. ..... Rate ..... Mills	District No. ..... Rate ..... Mills	District No. ..... Rate ..... Mills	Tax including State Homestead Mills	State Tax on Non-Homestead 45 Mills	Special Taxes	Total Taxes		Paid	When Paid: Month Day Year	Number of Receipt	March Settlement 1949	June Settlement 1949	Penalty	November Settlement 1949	Penalty	Collections to First Monday in January 1951	Penalty	Delinquent on First Monday in January 1951	Total Delinquent Tax and Penalty	Remarks
		Dollars	Dollars	Dollars	Dollars	Dollars	Dollars	$ cts.	$ cts.	$ cts.	$ cts.					$ cts.	$ cts.	$ cts.	$ cts.	$ cts.	$ cts.	$ cts.	$ cts.	$ cts.	
1					30			6.90	14		7.04	1	PAID IN FULL	MAY 31 1950	10645		7.04								
2					30			6.90	14		7.04	2	PAID IN FULL	MAY 31 1950	9561		7.04								
3					10			2.30	04		2.34	3	PAID IN FULL	MAY 31 1950	9561		2.34								
4					4.66			15.18			15.18	4	PAID IN FULL	FEB 28 1950	2880	15.18									
5					130			29.92	60		30.52	5	PAID IN FULL	APR 27 1950	5047		30.52								
6					70			16.10	32		16.42	6	2nd Half Paid / 1st Half Paid	OCT 7 1949 / MAY 26 1950	6277 / 6777		8.21		8.21						
7					10			2.30	04		2.34	7	2nd Half Paid / 1st Half Paid	OCT 7 1949 / MAY 26 1950	6277 / 6777		1.17		1.17						
8					10			2.30	04		2.34	8	2nd Half Paid / 1st Half Paid	OCT 7 1949 / MAY 26 1950	6277 / 6777		1.17		1.17						
9					10			2.30	04		2.34	9	2nd Half Paid / 1st Half Paid	OCT 7 1949 / MAY 26 1950	6277 / 6777		1.17		1.17						
10					10			2.30	04		2.34	10	PAID IN FULL	MAY 31 1950	10658		2.34								
11					110			25.32	56		25.82	11	PAID IN FULL	FEB 6 1950	1160	25.82									
12					10			2.30	04		2.34	12	PAID IN FULL	FEB 6 1950	1160	2.34									
13					10			2.30	04		2.34	13	PAID IN FULL	MAY 31 1950	10658		4.68								
14					10			2.30	04		2.34	14	PAID IN FULL	MAY 31 1950	10658		2.34								
15					90			20.70	42		21.12	15	PAID IN FULL	MAY 18 1950	9349		21.12								
16	SOLD FOR TAXES				70			16.10	32		16.42	16	PAID IN FULL / Balance Paid	MAY 18 1950 / SEP 30 1950	9473 / 9371		16.42								
17					194			44.64	88		45.52	17	Part Paid / Balance Paid	MAY 18 1950 / SEP 30 1950	9495 / 9371		31.28		31.28						
18					10			2.30	04		2.34	18	Part Paid / Balance Paid	MAY 18 1950 / SEP 30 1950											
19					20			4.60	10		4.70	19	Part Paid	MAY 18 1950											
20	SOLD FOR TAXES				10			2.30	04		2.34	20											2.34		
					4.66 / 544 / 910	na		209.36	3.82		213.18					43.34	134.50		33.00				2.34		

Assessment Roll and Tax List of Real Property in the Town of Wabedo, Cass County, Minnesota, for Taxes for the Year 1949.

Form 5C WILLIAM-BAYE COMPANY, MINNEAPOLIS

	IN WHOSE NAME ASSESSED	TO WHOM TRANSFERRED	DESCRIPTION OF PROPERTY: SUBDIVISION	Sec. Lot	Town or Block	Rng.	Number of Acres of Land: Acres	100ths	No. School District	Indicate Homestead Tax or No	Indicate Agricultural Tax or No	TRUE AND FULL VALUATIONS: LAND Exclusive of Structures and Improvements	BUILDINGS and Other Structures	MACHINERY Permanently Attached to Real Estate	TOTAL True and Full Value	ASSESSED VALUATIONS: RURAL: Homestead Up to $4,000 20%	Over $4,000 and Non-Homestead 33⅓%	ALL OTHER: Homestead Up to $4,000 25%	Over $4,000 and Non-Homestead 40%	MACHINERY Permanently Attached to Real Estate 33⅓%	TOTAL ASSESSED VALUE	Total Assessed Value as Equalized by the Board of Review	FINAL EQUALIZED VALUE
			Lot 1 Sec. 33-144-28									Dollars	Dollars	Dollars	Dollars	Dollars	Dollars	Dollars	Dollars	Dollars	Dollars	Dollars	Dollars
1	Harry & Minnie C. Engelhart	" "	Iowa Point	1					Un														
2	"	"		2																			
3	"	"		3																			
4	"	"		4																			
5	"	"		5																			
6	"	"		6																			
7	"	"		7																			
8	"	"		8																			
9	"	"		9																			
10	"	"		10																			
11																							
12																							
13																							
14																							
15																							
16																							
17																							
18																							
19																							
20																							

	SOLD FOR TAXES	VALUATIONS BY SCHOOL DISTRICTS AS EQUALIZED BY DEPARTMENT OF TAXATION: District No.... Rate.... Mills	District No.... Rate.... Mills	District No.... Rate.... Mills	District No. 2 Rate 11 Mills	District No. 2 Rate 30 Mills	District No.... Rate.... Mills	Tax including State Homestead .....Mills	State Tax on Non-Homestead 4.58 .....Mills	SPECIAL TAXES	TOTAL TAXES		PAID	WHEN PAID: Month Day Year	Number of Receipt	March Settlement 1950	June Settlement 1950	Penalty	November Settlement 1950	Penalty	Collections to First Monday in January 1951	Penalty	Delinquent on First Monday in January 1951	Penalty	Total Delinquent Tax and Penalty	REMARKS
		Dollars	Dollars	Dollars	Dollars	Dollars	Dollars	$ cts.	$ cts.	$ cts.	$ cts.															
1					7			162	04		166	1	PAID IN FULL	MAY 12 1950												
2					7			162	04		166	2	PAID IN FULL	MAY 12 1950												
3					7			162	04		166	3	PAID IN FULL	MAY 12 1950												
4					7			162	04		166	4	PAID IN FULL	MAY 12 1950												
5					7			162	04		166	5	PAID IN FULL	MAY 12 1950	5832		9474									
6					340			7824	156		7980	6	PAID IN FULL	MAY 12 1950												
7					7			162	04		166	7	PAID IN FULL	MAY 12 1950												
8					7			162	04		166	8	PAID IN FULL	MAY 12 1950												
9					7			162	04		166	9	PAID IN FULL	MAY 12 1950												
10					7			162	04		166	10	PAID IN FULL	MAY 12 1950												
11												11														
12												12														
13												13														
14												14														
15												15														
16												16														
17												17														
18												18														
19												19														
20					408			9282	192		9474	20					9474									

Form 5C. MILLER DATA COMPANY, MINNEAPOLIS

Assessment Roll and Tax List of Real Property in the Town of Wabedo, Cass County, Minnesota, for Taxes for the Year 1949.

Wabedo Springs

Mander's Addition

	IN WHOSE NAME ASSESSED	TO WHOM TRANSFERRED	DESCRIPTION OF PROPERTY: SUBDIVISION	Sec. or Lot	Town or Block	Rng.	Number of Acres of Land: Acres	Number of Acres of Land: 100ths	No. School District	Indicate Additional Tax or Rg.	Indicate Additional Tax or Rg.	TRUE AND FULL VALUATIONS: LAND Exclusive of Structures Improvements (Dollars)	BUILDINGS and Other Structures (Dollars)	MACHINERY Permanently Attached to Real Estate (Dollars)	TOTAL True and Full Value (Dollars)	ASSESSED VALUATIONS: RURAL: Homestead Up to $4,000 20% (Dollars)	RURAL: Over $4,000 and Non-Homestead 33⅓% (Dollars)	ALL OTHER: Homestead Up to $4,000 25% (Dollars)	ALL OTHER: Over $4,000 and Non-Homestead 40% (Dollars)	MACHINERY Permanently Attached to Real Estate 33⅓% (Dollars)	TOTAL ASSESSED VALUE (Dollars)	Total Assessed Value as Equalized by Board of Review (Dollars)	FINAL EQUALIZED VALUE (Dollars)
			Mander's Addition (Pt of Lot 3 Sec. 3-140-28)																				
1	Joseph P. Berres + Emma C. Berres			1					Non														
2	Charles Caswell			2																			
3	Joseph P. Berres + Emma C. Berres			3																			
4	" " " "			4																			
5	Arthur Thompson & Raymond & Katherine Berres			5																			
6																							
7																							
8																							
9																							
10																							
11																							
12																							
13																							
14																							
15																							
16																							
17																							
18																							
19																							
20																							

	SOLD FOR TAXES	VALUATIONS BY SCHOOL DISTRICTS AS EQUALIZED BY DEPARTMENT OF TAXATION: District No. ..... Rate ..... Mills (Dollars)	District No. ..... Rate ..... Mills (Dollars)	District No. ..... Rate ..... Mills (Dollars)	District No. ..... Rate ..... Mills (Dollars)	District No. ..... Rate ..... Mills (Dollars)	District No. ..... Rate ..... Mills (Dollars)	Tax including State Homestead ..... Mills ($ cts.)	State Tax on Non-Homestead 4.58 ..... Mills ($ cts.)	SPECIAL TAXES ($ cts.)	TOTAL TAXES ($ cts.)		PAID	WHEN PAID: Month Day Year	Number of Receipt	March Settlement 1950 ($ cts.)	June Settlement 1950 ($ cts.)	Penalty ($ cts.)	November Settlement 1950 ($ cts.)	Penalty ($ cts.)	Collections to First Monday in January 1951 ($ cts.)	Penalty ($ cts.)	Delinquent on First Monday in January 1951 ($ cts.)	Total Delinquent Tax and Penalty ($ cts.)	REMARKS
1					H 72			1656			1656	1	PAID IN FULL	JAN 13 1950	76	1656							966		
2	SOLD FOR TAXES				H 42			966			966	2													
3					H 10			230			230	3	PAID IN FULL	JAN 13 1950	76	230									
4					H 10			230			230	4	PAID IN FULL	JAN 13 1950	76	230									
5					H 50			1150			1150	5	PAID IN FULL	MAY 18 1950	62375		1150								
6												6													
7												7													
8												8													
9												9													
10												10													
11												11													
12												12													
13												13													
14												14													
15												15													
16												16													
17												17													
18												18													
19												19													
20					H 154			4232			4232	20				2116	11.50						966		

Assessment Roll and Tax List of Real Property in the ..... of ....., Cass County, Minnesota, for Taxes for the Year 1949.

Form 5C. Willis-Byers Company, Minneapolis

	In Whose Name Assessed	To Whom Transferred	Description of Property: Subdivision	Sec. or Lot	Town or Block	Rng.	Number of Acres of Land: Acres	Mills	No. School District	Indicate Homestead Tax or No	Indicate Agricultural Tax or No	True and Full Valuations: Land Exclusive of Structures and Improvements	Buildings and Other Structures	Machinery Permanently Attached to Real Estate	Total True and Full Value	Assessed Valuations: Rural: Homestead Up to $4,000 20%	Rural: Over $4,000 and Non-Homestead 33⅓%	All Other: Homestead Up to $4,000 25%	All Other: Over $4,000 and Non-Homestead 40%	Machinery Permanently Attached to Real Estate 33⅓%	Total Assessed Value	Total Assessed Value Equalized by the Board of Review	Final Equalized Value
							Acres	Mills				Dollars	Dollars	Dollars	Dollars	Dollars	Dollars	Dollars	Dollars	Dollars	Dollars	Dollars	Dollars
1																							
2																							
3																							
4																							
5																							
6																							
7																							
8																							
9																							
10																							
11																							
12																							
13																							
14																							
15																							
16																							
17																							
18																							
19																							
20																							

Valuations by School Districts as Equalized by Department of Taxation

	Sold for Taxes	District No. ..... Rate ..... Mills	District No. ..... Rate ..... Mills	District No. 154 Rate 21.4 Mills	District No. ..... Rate ..... Mills	District No. 160 Rate 23.8 Mills	District No. ..... Rate ..... Mills	Tax including State Homestead ..... Mills	State Tax on Non-Homestead 4.58 ..... Mills	Special Taxes	Total Taxes	Paid	When Paid: Month	Day	Year	Number of Receipt	March Settlement 1950	June Settlement 1950	Penalty	November Settlement 1950	Penalty	Collections to First Monday in January 1951	Penalty	Delinquent on First Monday in January 1951	Total Delinquent Tax and Penalty	Remarks
		Dollars	Dollars	Dollars	Dollars	Dollars	Dollars	$ cts.	$ cts.	$ cts.	$ cts.						$ cts.		$ cts.	$ cts.	$ cts.	$ cts.	$ cts.	$ cts.	$ cts.	
1																										
2																										
3																										
4																										
5																										
6																										
7																										
8																										
9																										
10	Grand	H.	5978		4033	=	10,011																			
11	Totals:	N.H.	28,206		8430	=	36,636																			
12			34,184		12463	=	46,647																			
13																										
14																										
15																										
16						9	7353 42																			
17						N.H.	2867 84																			
18				7353.42	2867.84			10,221 26	16798		10389 04															
19									167.10																	
20																										