Assessment & Tax List - 1954

Unorg. No. 4

INDEX TO SECTIONS

SECTION	PAGE
Sec. 1	
" 2	
" 3	
" 4	
" 5	
" 6	
" 7	
" 8	
" 9	
" 10	
" 11	
" 12	
" 13	
" 14	
" 15	
" 16	
" 17	
" 18	
" 19	
" 20	
" 21	
" 22	
" 23	
" 24	
" 25	
" 26	
" 27	
" 28	
" 29	
" 30	
" 31	
" 32	
" 33	
" 34	
" 35	
" 36	

For Convenience of Auditor in Showing Boundaries of School Districts

Township No. Morey *Range No.* #4 *Mer. P. M.*



Morgan gave #4 contains township as follows

Town	School District
142-25	6-1
142-29 (except Sec. 25 & 36)	Un
143-30 (except Sec. 31 & 32) (& except Sec. 3-4-5-6-7-8-9-18 & 19)	Un.
143-30 (Sec 31 & 32)	#5
143-29 (except eastern part which is attached to South Twp.)	Un
143-30 (Sec. 3-4-5-6-7-8-9-18 & 19 became #3 Sch. Dist. 8/1/52)	#3

Returns Showing Grain Received in or Handled by Elevators, Warehouses and Mills in the ..... of ..... in the County of ..... for the Year Ending May 1, 1954.

WILLIS-DAVIS COMPANY, MINNEAPOLIS

NAMES OF OWNERS	ADDRESS	Bushels of Wheat	Bushels of Soy Beans	Bushels of Flax	Total No. of Bushels of Wheat, Soy Beans and Flax	★ Tax of ½ Mill per Bushel Dollars	Cts.	Bushels of Corn	Bushels of Barley	Bushels of Rye	Bushels of Oats	Bushels of Buckwheat	Bushels of all Other Grains	Total No. Bushels Corn, Barley, Rye, Oats, Buckwheat and all Other Grains	★ Tax of ½ Mill Per Bushel Dollars	Cts.	★ Total Tax Dollars	Cts.	REMARKS

Note ★ Assessors will not fill these Columns

145-29
145-30

SUMMARY OF TAX COLLECTION

Original Levy	$3989.18	
Additions	$19.84	
		$4009.02
Abatements	$10.72	
		$3998.30

COLLECTIONS

March Settlement	$517.31	
June Settlement	$2034.26	
November Settlement	$1136.70	
January Settlement	$	$3688.27
		$
Over Collected	$ .22	
Under Collected	$	
Delinquent	$310.06	$310.03
Total		$3998.30

TABULAR SCHEDULE OF VALUATIONS, RATES AND TAXES

LEVIED IN THE Town OF Unorg. #4 COUNTY OF CASS, STATE OF MINNESOTA

143-30
Rec 3-4-5-6
7-8-9-18-19

School District No.	Valuation by School Districts: Agricultural Lands (Dollars)	Non-Agricultural Lands (Dollars)	Personal Property (Dollars)	Total Value of all Property except Money and Credits (Dollars)	Rate of State Taxes: Total Rate of State Tax (Mills)	Rate of County Taxes: Rev. (Mills)	R. & B. (Mills)	Welfare (Mills)	Bonds and Int. (Mills)	R.&B. Sdg. (Mills)	Total Rate of County Tax (Mills)	Rate of Town Taxes: Rev. (Mills)	R. & B. (Mills)	Drag Tax (Mills)	State Loan (Mills)	Total Rate of Town Tax (Mills)	Rate of School Taxes: Local (1 Mill)	Special (Mills)	State Loan (Mills)	Deficiency (Mills)	Tuition (Mills)	Transportation (Mills)	C.O. (Mills)	B.&I. (Mills)
3	287			287	H. 3.93	28.11	14.91	50.19	11.47	2.	106.68		5.			5.	1.	25.		15.	1.5	9.	15.
5	4107	5639	2030	11776													1.	50.		15.	1.5	9.	15.
C1	3893		185 / 428	4506													1.	25.		4.14	1.5	10.61	4.55
Un	2282	1290	575	4147	N.H. 5.22 / 9.15												1.	50.		4.14	1.5	10.61	4.55
																	1.	25	9.	28.5	1.5	5.5	14.8
																	1.	50.	9.	28.5	1.5	5.5	14.8
																	1.	20.		40.	1.5	15.	
																	1.	40.		40.	1.5	15.	

Assessed Value	Rural	All Other	Personal Property	Total
Homestead	4482			4482
Non-Homestead	13016		3218	16234
Total	17498		3218	20716

School District No.	Total Rate of Sch'l Tax (Mills)	Total Rate of all Taxes (Mills)	Taxes Levied: Local 1 Mill and Special School Taxes by Districts: Local 1 Mill	Special	State Loan	Def.	Transp.	C.O.	B.&I.	Total School Taxes
3	66.5	182.11	29	718		431	43	258	430	1909
5	91.5	207.11								
C1	46.8	162.41	411	10268		1700	616	4358	1869	19222
Un	71.8	187.41	767	38345		3175	1150	8137	3489	55063
	85.3	200.91	432	10802	3889	12315	648	2376	6395	36857
	110.3	225.91	19	925	166	527	28	102	274	2041
	77.5	193.11	228	4564		9128	342	3423		17685
	97.5	213.11	187	7460		7460	280	2798		18185
			2073	73082	4055	34736	3107	21452	12457	150962

All Other Taxes: Funds	Rate	Amounts
State —Non-Homestead,		8464
State —Homestead,		8141
County Revenue,		58230
County Road and Bridge,		30888
County Welfare,		10397.1
Bonds and Interest		23761
R.&B. Sinking		4143
		220993
Town Revenue,		
Town Road and Bridge,		10358
Town Drag,		
Town State Loan,		
School Local 1 Mill,		2073
School Special,		73082
School State Loan, C1		4055
Deficiency		34736
Tuition		
Transportation		3107
C.O.		21452
B.&I.		12457
		150962
		398918

Total Taxes Real Estate 3341.72
Pers. Prop. 647.46
Total 3989.18

Total Number of Acres 2215.68

Total Levy, $ 3989.18

State of Minnesota, } ss.
COUNTY OF CASS

I, L. C. Peterson, Auditor of said County and State aforesaid, do hereby certify that the foregoing is a true and correct Schedule, showing the valuation of all the taxable property, in the Town of Unorg. #4, in said County, the several rates of Taxation and Totals of the several Tax Funds levied thereon for the year A. D. 1954.

Witness my hand and official seal, this 3rd day of January A. D. 1955

L. C. Peterson County Auditor.
By Helen Bellen, Deputy

SEAL

COLLECTIONS OF TAXES OF 195 4 , Town OF Unorg. #4 , CASS COUNTY, MINNESOTA

FUNDS	MARCH SETTLEMENT 1953	JUNE SETTLEMENT 1953	NOV. SETTLEMENT 1953	Amount Collected from Nov. 11 to 1st Monday in Jan. 1954	REDUCTIONS	Total Reductions and Collected	BALANCE UNCOLLECTED	ADDITIONS	Total Uncollected to First Monday in January, 19
State—Non-Homestead,	1063	4334	1758						
State—Homestead,	1015	4978	2523						
County Revenue,	7860	30297	16618						
County Road and Bridge,	13851	16065	8815						
County Welfare,	12762	5479	2967						
County Bond and Interest,	2742	1259	691						
R.F.D. Lisbury	319	2155	1182						
Town Revenue,									
Town Road and Bridge,	1291	5387	2956						
Town Dray,									
Town State Loan,									
School Local 1 Mill,	259	1078	591						
School Special,	10859	35474	23172						
School State Loan,	804	1132	761						
Deficiency	4132	17663	8794						
Tuition									
Transportation	387	1616	886						
C.O.	2392	11945	6365						
B+I	1978	3384	1761						
B+I(C1)		1862	1258						
	51731	203426	113670						

		LOCAL 1 MILL	SPECIAL	STATE LOAN	Deficiency	Transport.	C.O.	B+I	B+I(C1)	TOTALS
MARCH SETTLEMENT	School District No. 4-C1	72	1810	651	2063	109	398	1071		6174
	No #1	19	849	153	484	25	93	251		1772
	No #5	144	7210		5927	216	1559	656		16553
	No Un.	25	990		977	37	371			2411
	Totals	259	10859	804	4132	387	2392	1978		20910
JUNE SETTLEMENT	School District No. 4 #5	321	8016		1328	481	3402	1459		15007
	4 #3	29	719		431	43	259	431		1910
	4 #C1	121	3146	1132	3586	179	892		1862	10733
	No #5	328	16412		7357	491	3493	1494		23568
	4 Un.	187	3778		7535	283	2933			14638
	No Un.	15	3404		3404	128	1277			8228
	Totals	1078	35474	1132	17663	1616	11945	3384	1862	74154
NOVEMBER SETTLEMENT	School District No. 4-C1	83	2075	747	2365	124	456		1238	7078
	No-C1	02	79	14	43	02	08		22	170
	4 Un.	49	8063		1725	65	647			3343
	No Un.	16	3057		3058	115	1147			7154
	No #5	60	2359		378	135	1958	411		5226
	No #5	297	14839		1229	445	3149	1350		27309
	Totals	591	23172	761	8794	886	6365	1761	1258	43580
NOVEMBER to JANUARY	School District No.									
	Totals									
ADDITIONS	School District No.									
	Totals									
REDUCTIONS	School District No.									
	Totals									

Assessment Roll and Tax List of Real Property in the Town of Moorg. # 4, Cass County, Minnesota, for Taxes for the Year 1954.

*Indicate Type of Property: R - Residential, C - Commercial, I - Industrial, U - Utility, F - Farm

Form SCD (54) MILLER-DAVIS COMPANY, MINNEAPOLIS

IN WHOSE NAME ASSESSED	TO WHOM TRANSFERRED		DESCRIPTION OF PROPERTY: SUBDIVISION	Sec. or Lot	Town or Block	Rng	Number of Acres of Land: Acres	100ths	No. School District	Indicate Homestead Tax with No	Indicate Agricultural Tax with No	* Indicate Type of Property	TRUE AND FULL VALUATIONS: LAND Exclusive of Structures and Improvements	BUILDINGS and Other Structures	MACHINERY Permanently Attached to Real Estate	TOTAL True and Full Value	ASSESSED VALUATIONS: RURAL: Homestead Up to $1,000 20%	RURAL: Over $1,000 and Non-Homestead 33⅓%	ALL OTHER: Homestead Up to $1,000 25%	ALL OTHER: Over $1,000 and Non-Homestead 40%	ALL OTHER: MACHINERY Permanently Attached to Real Estate 33⅓%	ALL OTHER: TOTAL ASSESSED VALUE	Total Assessed Value as Equalized by the Board of Review	FINAL EQUALIZED VALUE
													Dollars	Dollars	Dollars	Dollars	Dollars	Dollars	Dollars	Dollars	Dollars	Dollars	Dollars	Dollars
Stanley C. Clark + C. C. Farrell		1	NE¼ of NE¼ Lot 1	1	142	25	6.75		6	170	yes	T	120	60		180		60				60		
Morris L. + Margaret A. Olson		2	N½ of Lot 4 NW¼ of SW¼	"	"	"	17.48		"	"	"	T	108	174		282		94				94		
Morris Olson		3	SW¼ of NW¼ Lot 3	"	"	"	3.40		"	"	"	F	162			162		54				54		
U. S. of America		4	SE¼ of NE¼																					
Raymond M. + Corrine L. Alstad		5	S½ of Lot 4				17.47		"	"	"	T	108			108		36				36		
Oscar + Irene Olson	Lot 5	6	The S 400' of that part lying E of Hy 6 NE¼ of NW¼				3.500		4	170	"	C	125	2 buildings 2 buildings		625	65	100				165		
U. S. of America		7	NW¼ of NW¼ Lot 6																					
U. S. of America		8	SW¼ of NW¼																					
U. S. of America		9	SE¼ of NW¼																					
Raymond M. + Corrine L. Alstad		10	S 400' of that part of Lot 5 lying E of Hy 6				4.25			170	"	T	60	75		135		45				45		
State of Minnesota		11	NE¼ of SW¼																					
U. S. of America		12	NW¼ of SW¼																					
U. S. of America		13	SW¼ of SW¼																					
U. S. of America		14	SE¼ of SW¼																					
		15																						
U. S. of America		16	NE¼ of SE¼																					
U. S. of America		17	NW¼ of SE¼																					
U. S. of America		18	SW¼ of SE¼																					
U. S. of America		19	SE¼ of SE¼																					
		20																						
							121.05						682	509		1492	65	389				454		

	SOLD FOR TAXES	VALUATIONS BY SCHOOL DISTRICTS AS EQUALIZED BY DEPARTMENT OF TAXATION: District No. ..... Rate ..... Mills	District No. 41 Rate 22 Mills	District No. ..... Rate ..... Mills	District No. ..... Rate ..... Mills	District No. ..... Rate ..... Mills	District No. ..... Rate ..... Mills	Tax including State Homestead ..... Mills	State Tax on Non-Homestead 3 ⅓ Mills	SPECIAL TAXES	TOTAL TAXES
		Dollars	Dollars	Dollars	Dollars	Dollars	Dollars	$ cts.	$ cts.	$ cts.	$ cts.
1	SOLD FOR TAXES		60					12.06	32		12.38
2			94					18.88	50		19.38
3	SOLD FOR TAXES		54					10.84	28		11.12
4											
5	SOLD FOR TAXES		96					7.24	18		7.42
6			65 100					33.16	52		33.68
7											
8											
9											
10			45					9.04	24		9.28
11											
12											
13											
14											
15											
16											
17											
18											
19											
20			65 389 454					91.22	204		93.26

	PAID	WHEN PAID: Month Day Year	Number of Receipt	March Settlement 1955 $ cts.	June Settlement 1955 $ cts.	Penalty $ cts.	November Settlement 1955 $ cts.	Penalty $ cts.	Collections to First Monday in January 1956 $ cts.	Penalty $ cts.	Delinquent on First Monday in January 1956 $ cts.	Total Delinquent Tax and Penalty $ cts.	REMARKS
1													
2	2nd Half Paid OCT 31 1955 1st Half Paid MAY 31 1955		15917 12574		7.69		9.69						
3											11.12	12.23	
4													
5											7.42		
6	2nd Half Paid AUG 25 1955 1st Half Paid MAY 31 1955		17481 12574		16.84		16.84						
7													
8													
9													
10	PAID IN FULL MAY 18 1955		15680		9.28								
11													
12													
13													
14													
15													
16													
17													
18													
19													
20					34.81		26.53				38.92		

Assessment Roll and Tax List of Real Property in the Town of Emery #4,

*Indicate Type of Property: R - Residential, C - Commercial, I - Industrial, U - Utility, F - Farm

Cass County, Minnesota, for Taxes for the Year 1954.

Form SCD (54) WILLIAM-DAVIS PRINTING, MINNEAPOLIS

IN WHOSE NAME ASSESSED	TO WHOM TRANSFERRED		DESCRIPTION OF PROPERTY: SUBDIVISION	Sec. or Lot	Town or Block	Rng	Number of Acres of Land: Acres	Number of Acres of Land: 100ths	No. School District	Indicate Homestead Tax Yes or No	Indicate Agricultural Tax Yes or No	* Indicate Type of Property	TRUE AND FULL VALUATIONS: LAND Exclusive of Structures and Improvements	TRUE AND FULL VALUATIONS: BUILDINGS and Other Structures	TRUE AND FULL VALUATIONS: MACHINERY Permanently Attached to Real Estate	TRUE AND FULL VALUATIONS: TOTAL True and Full Value	ASSESSED VALUATIONS: RURAL: Homestead Up to $1,000 20%	ASSESSED VALUATIONS: RURAL: Over $4,000 and Non-Homestead 33⅓%	ASSESSED VALUATIONS: ALL OTHER: Homestead Up to $1,000 25%	ASSESSED VALUATIONS: ALL OTHER: Over $4,000 and Non-Homestead 40%	ASSESSED VALUATIONS: MACHINERY Permanently Attached to Real Estate 33⅓%	ASSESSED VALUATIONS: TOTAL ASSESSED VALUE	Total Assessed Value as Equalized by the Board of Review	FINAL EQUALIZED VALUE
							Acres	100ths					Dollars	Dollars	Dollars	Dollars	Dollars	Dollars	Dollars	Dollars	Dollars	Dollars	Dollars	Dollars
U. S. of America		1	NE¼ of NE¼ Lot1	2	142	25			6-1															
U. S. of America		2	NW¼ of NE¼ Lot2																					
U. S. of America		3	SW¼ of NE¼																					
U. S. of America		4	SE¼ of NE¼																					
		5																						
U. S. of America		6	NE¼ of NW¼ Lot3																					
U. S. of America		7	NW¼ of NW¼ Lot4																					
U. S. of America		8	SW¼ of NW¼																					
U. S. of America		9	SE¼ of NW¼																					
		10																						
U. S. of America		11	NE¼ of SW¼																					
U. S. of America		12	NW¼ of SW¼																					
U. S. of America		13	SW¼ of SW¼																					
U. S. of America		14	SE¼ of SW¼																					
		15																						
U. S. of America		16	NE¼ of SE¼																					
U. S. of America		17	NW¼ of SE¼																					
U. S. of America		18	SW¼ of SE¼																					
U. S. of America		19	SE¼ of SE¼																					
		20																						

SOLD FOR TAXES	VALUATIONS BY SCHOOL DISTRICTS AS EQUALIZED BY DEPARTMENT OF TAXATION: District No.... Rate.... Mills	District No.... Rate.... Mills	District No.... Rate.... Mills	District No.... Rate.... Mills	District No.... Rate.... Mills	District No.... Rate.... Mills	Tax including State Homestead ....Mills	State Tax on Non-Homestead ....Mills	SPECIAL TAXES	TOTAL TAXES	PAID	WHEN PAID: Month	Day	Year	Number of Receipt	March Settlement 1955	June Settlement 1955	Penalty	November Settlement 1955	Penalty	Collections to First Monday in January 1956	Penalty	Delinquent on First Monday in January 1956	Total Delinquent Tax and Penalty	REMARKS
	Dollars	Dollars	Dollars	Dollars	Dollars	Dollars	$ cts.	$ cts.	$ cts.	$ cts.						$ cts.	$ cts.	$ cts.	$ cts.	$ cts.	$ cts.	$ cts.	$ cts.	$ cts.	
1																								
2																								
3																								
4																								
5																								
6																								
7																								
8																								
9																								
10																								
11																								
12																								
13																								
14																								
15																								
16																								
17																								
18																								
19																								
20																								

142-25

142-29

145-30

Assessment Roll and Tax List of Real Property in the Power of Emery #4, Cass County, Minnesota, for Taxes for the Year 1954.

3

*Indicate Type of Property: R - Residential, C - Commercial, I - Industrial, U - Utility, F - Farm

Form SCD (54) MILLER-DAVIS COMPANY, MINNEAPOLIS

	IN WHOSE NAME ASSESSED	TO WHOM TRANSFERRED		DESCRIPTION OF PROPERTY: SUBDIVISION	Sec. or Lot	Town or Block	Rng	Number of Acres of Land: Acres	100ths	No. School District	Indicate Homestead Tax w Ha	Indicate Agricultural Tax w Ha	*Indicate Type of Property	TRUE AND FULL VALUATIONS: LAND Exclusive of Structures and Improvements	BUILDINGS and Other Structures	MACHINERY Permanently Attached to Real Estate	TOTAL True and Full Value	ASSESSED VALUATIONS: RURAL: Homestead Up to $4,000 20%	RURAL: Over $4,000 and Non-Homestead 33⅓%	ALL OTHER: Homestead Up to $4,000 25%	ALL OTHER: Over $4,000 and Non-Homestead 40%	MACHINERY Permanently Attached to Real Estate 33⅓%	TOTAL ASSESSED VALUE	Total Assessed Value as Equalized by the Board of Review	FINAL EQUALIZED VALUE
														Dollars	Dollars	Dollars	Dollars	Dollars	Dollars	Dollars	Dollars	Dollars	Dollars	Dollars
1	State of Minnesota		1	NE¼ of NE¼ Lot 1	3	142	25		6-1															
2	State of Minnesota		2	NW¼ of NE¼ Lot 2																				
3	State of Minnesota		3	SW¼ of NE¼																				
4	State of Minnesota		4	SE¼ of NE¼																				
5			5																					
6	State of Minnesota		6	NE¼ of NW¼ Lot 3																				
7	U. S. of America		7	NW¼ of NW¼ Lot 4																				
8	U. S. of America		8	SW¼ of NW¼																				
9	U. S. of America		9	SE¼ of NW¼																				
10			10																					
11	U. S. of America		11	NE¼ of SW¼																				
12	U. S. of America		12	NW¼ of SW¼																				
13	U. S. of America		13	SW¼ of SW¼																				
14	State of Minnesota		14	SE¼ of SW¼																				
15			15																					
16	U. S. of America		16	NE¼ of SE¼																				
17	U. S. of America		17	NW¼ of SE¼																				
18	State of Minnesota		18	SW¼ of SE¼																				
19	State of Minnesota		19	SE¼ of SE¼																				
20			20																					

	SOLD FOR TAXES	VALUATIONS BY SCHOOL DISTRICTS AS EQUALIZED BY DEPARTMENT OF TAXATION: District No. ..... Rate ..... Mills	District No. ..... Rate ..... Mills	District No. ..... Rate ..... Mills	District No. ..... Rate ..... Mills	District No. ..... Rate ..... Mills	District No. ..... Rate ..... Mills	Tax including State Homestead ..... Mills	State Tax on Non-Homestead ..... Mills	SPECIAL TAXES	TOTAL TAXES	PAID	WHEN PAID: Month Day Year	Number of Receipt	March Settlement 1955	June Settlement 1955	Penalty	November Settlement 1955	Penalty	Collections to First Monday in January 1956	Penalty	Delinquent on First Monday in January 1956	Total Delinquent Tax and Penalty	REMARKS
		Dollars	Dollars	Dollars	Dollars	Dollars	Dollars	$ cts.	$ cts.	$ cts.	$ cts.				$ cts.	$ cts.	$ cts.	$ cts.	$ cts.	$ cts.	$ cts.	$ cts.	$ cts.	
1																								
2																								
3																								
4																								
5																								
6																								
7																								
8																								
9																								
10																								
11																								
12																								
13																								
14																								
15																								
16																								
17																								
18																								
19																								
20																								

142-25

142-29

143-30

Assessment Roll and Tax List of Real Property in the Town of Pinecy #4, Cass County, Minnesota, for Taxes for the Year 1954.

Form ECD (54) MILLER-DAVIS COMPANY, MINNEAPOLIS

*Indicate Type of Property: R - Residential, C - Commercial, I - Industrial, U - Utility, F - Farm

	IN WHOSE NAME ASSESSED	TO WHOM TRANSFERRED		DESCRIPTION OF PROPERTY: SUBDIVISION	Sec. or Lot	Town or Block	Rng	Number of Acres of Land: Acres	Number of Acres of Land: Mills	No. School District	Indicate Homestead Tax in Re	Indicate Agricultural Tax in Re	*Indicate Type of Property	TRUE AND FULL VALUATIONS: LAND Exclusive of Structures and Improvements	TRUE AND FULL VALUATIONS: BUILDINGS and Other Structures	TRUE AND FULL VALUATIONS: MACHINERY Permanently Attached to Real Estate	TRUE AND FULL VALUATIONS: TOTAL True and Full Value	ASSESSED VALUATIONS: RURAL: Homestead Up to $4,000 20%	ASSESSED VALUATIONS: RURAL: Over $4,000 and Non-Homestead 33⅓%	ASSESSED VALUATIONS: ALL OTHER: Homestead Up to $4,000 25%	ASSESSED VALUATIONS: ALL OTHER: Over $4,000 and Non-Homestead 40%	ASSESSED VALUATIONS: MACHINERY Permanently Attached to Real Estate 33⅓%	ASSESSED VALUATIONS: TOTAL ASSESSED VALUE	Total Assessed Value as Equalized by the Board of Review	FINAL EQUALIZED VALUE
								Acres	Mills					Dollars	Dollars	Dollars	Dollars	Dollars	Dollars	Dollars	Dollars	Dollars	Dollars	Dollars
1	U. S. of America		1	NE¼ of NE¼ Lot 1	4	142	25			6-1														
2	U. S. of America		2	NW¼ of NE¼ Lot 2																				
3	U. S. of America		3	SW¼ of NE¼																				
4	U. S. of America		4	SE¼ of NE¼																				
5			5																					
6	U. S. of America		6	~~NE¼ of NW¼~~ Lot 3																				
7	U. S. of America		7	NW¼ of NW¼ Lot 4																				
8	U. S. of America		8	SW¼ of NW¼																				
9	U. S. of America		9	SE¼ of NW¼																				
10			10																					
11	U. S. of America		11	NE¼ of SW¼																				
12	U. S. of America		12	NW¼ of SW¼																				
13	U. S. of America		13	SW¼ of SW¼																				
14	U. S. of America		14	SE¼ of SW¼																				
15			15																					
16	U. S. of America		16	NE¼ of SE¼																				
17	U. S. of America		17	NW¼ of SE¼																				
18	U. S. of America		18	SW¼ of SE¼																				
19	U. S. of America		19	SE¼ of SE¼																				
20			20																					

	SOLD FOR TAXES	VALUATIONS BY SCHOOL DISTRICTS AS EQUALIZED BY DEPARTMENT OF TAXATION: District No. ..... Rate ..... Mills	District No. ..... Rate ..... Mills	District No. ..... Rate ..... Mills	District No. ..... Rate ..... Mills	District No. ..... Rate ..... Mills	District No. ..... Rate ..... Mills	Tax including State Homestead .....Mills	State Tax on Non-Homestead .....Mills	SPECIAL TAXES	TOTAL TAXES		PAID	WHEN PAID: Month Day Year	Number of Receipt	March Settlement 1955	June Settlement 1955	Penalty	November Settlement 1955	Penalty	Collections to First Monday in January 1956	Penalty	Delinquent on First Monday in January 1956	Total Delinquent Tax and Penalty	REMARKS
		Dollars	Dollars	Dollars	Dollars	Dollars	Dollars	$ cts.	$ cts.	$ cts.	$ cts.					$ cts.	$ cts.	$ cts.	$ cts.	$ cts.	$ cts.	$ cts.	$ cts.	$ cts.	
1												1												
2												2												
3												3												
4												4												
5												5												
6												6												
7												7												
8												8												
9												9												
10												10												
11												11												
12												12												
13												13												
14												14												
15												15												
16												16												
17												17												
18												18												
19												19												
20												20												

142-25
142-29
143-30

Assessment Roll and Tax List of Real Property in the Town of Emery #4, Cass County, Minnesota, for Taxes for the Year 1954.

Form SCD (54) MILLER-DAVIS COMPANY, MINNEAPOLIS

*Indicate Type of Property: R - Residential, C - Commercial, I - Industrial, U - Utility, F - Farm

	IN WHOSE NAME ASSESSED	TO WHOM TRANSFERRED		DESCRIPTION OF PROPERTY: SUBDIVISION	Sec. or Lot	Town or Block	Rng	Number of Acres of Land: Acres	100ths	No. School District	Indicates Homestead Tax Payer	Indicates Agricultural Tax Payer	* Indicates Type of Property	TRUE AND FULL VALUATIONS: LAND Exclusive of Structures and Improvements	BUILDINGS and Other Structures	MACHINERY Permanently Attached to Real Estate	TOTAL True and Full Value	ASSESSED VALUATIONS: RURAL: Homestead Up to $3,000	RURAL: Over $3,000 and Non-Homestead	ALL OTHER: Homestead Up to $3,000	ALL OTHER: Over $3,000 and Non-Homestead	MACHINERY Permanently Attached to Real Estate	TOTAL ASSESSED VALUE	Total Assessed Value as Equalized by the Board of Review	FINAL EQUALIZED VALUE
														Dollars	Dollars	Dollars	Dollars	Dollars	Dollars	Dollars	Dollars	Dollars	Dollars	Dollars	Dollars
1	U. S. of America			NE¼ of NE¼ Lot 1	5	142	25			6-1															
2	U. S. of America			NW¼ of NE¼ Lot 2																					
3	U. S. of America			SW¼ of NE¼																					
4	U. S. of America			SE¼ of NE¼																					
5																									
6	U. S. of America			NE¼ of NW¼ Lot 3																					
7	U. S. of America			NW¼ of NW¼ Lot 4																					
8	U. S. of America			SW¼ of NW¼																					
9	U. S. of America			SE¼ of NW¼																					
10																									
11	State of Minnesota			NE¼ of SW¼																					
12	U. S. of America			NW¼ of SW¼																					
13	U. S. of America			SW¼ of SW¼																					
14	U. S. of America			SE¼ of SW¼																					
15																									
16	State of Minnesota			NE¼ of SE¼																					
17	State of Minnesota			NW¼ of SE¼																					
18	State of Minnesota			SW¼ of SE¼																					
19	State of Minnesota			SE¼ of SE¼																					
20																									

	SOLD FOR TAXES	VALUATIONS BY SCHOOL DISTRICTS AS EQUALIZED BY DEPARTMENT OF TAXATION: District No. / Rate ... Mills	District No. / Rate ... Mills	District No. / Rate ... Mills	District No. / Rate ... Mills	District No. / Rate ... Mills	District No. / Rate ... Mills	Tax including State Homestead ... Mills	State Tax on Non-Homestead ... Mills	SPECIAL TAXES	TOTAL TAXES	PAID	WHEN PAID: Month Day Year	Number of Receipt	March Settlement 1955	June Settlement 1955	Penalty	November Settlement 1955	Penalty	Collections to First Monday in January 1956	Penalty	Delinquent on First Monday in January 1956	Total Delinquent Tax and Penalty	REMARKS
		Dollars	Dollars	Dollars	Dollars	Dollars	Dollars	$ cts.	$ cts.	$ cts.	$ cts.				$ cts.	$ cts.	$ cts.	$ cts.	$ cts.	$ cts.	$ cts.	$ cts.	$ cts.	
1																								
2																								
3																								
4																								
5																								
6																								
7																								
8																								
9																								
10																								
11																								
12																								
13																								
14																								
15																								
16																								
17																								
18																								
19																								
20																								

142-26
142-29
145-30

Assessment Roll and Tax List of Real Property in the Town of Unorg. #4,

*Indicate Type of Property: R - Residential, C - Commercial, I - Industrial, U - Utility, F - Farm

Cass County, Minnesota, for Taxes for the Year 1954.

6

Form SCD (54) MILLER-DAVIS COMPANY, MINNEAPOLIS

	IN WHOSE NAME ASSESSED	TO WHOM TRANSFERRED	DESCRIPTION OF PROPERTY: SUBDIVISION	Sec. or Lot	Town or Block	Reg	Number of Acres of Land: Acres	100ths	No. School District	Indicate Homestead Tax as Yes or No	Indicate Agricultural Tax as Yes or No	*Indicate Type of Property	TRUE AND FULL VALUATIONS: LAND Exclusive of Structures and Improvements (Dollars)	BUILDINGS and Other Structures (Dollars)	MACHINERY Permanently Attached to Real Estate (Dollars)	TOTAL True and Full Value (Dollars)	ASSESSED VALUATIONS: RURAL: Homestead Up to $5,000 20% (Dollars)	RURAL: Over $5,000 and Non-Homestead 33⅓% (Dollars)	ALL OTHER: Homestead Up to $5,000 25% (Dollars)	ALL OTHER: Over $5,000 and Non-Homestead 40% (Dollars)	MACHINERY Permanently Attached to Real Estate 33⅓% (Dollars)	TOTAL ASSESSED VALUE (Dollars)	Total Assessed Value as Equalized by the Board of Review (Dollars)	FINAL EQUALIZED VALUE (Dollars)
1	U. S. of America		NE¼ of NE¼ Lot 1	6	142	25			6-1															
2	State of Minnesota		NW¼ of NE¼ Lot 2																					
3	U. S. of America		SW¼ of NE¼																					
4	State of Minnesota		SE¼ of NE¼																					
5																								
6	U. S. of America		NE¼ of NW¼ Lot 3																					
7	U. S. of America		NW¼ of NW¼ Lot 4																					
8	U. S. of America		SW¼ of NW¼ Lot 5																					
9	U. S. of America		SE¼ of NW¼																					
10																								
11	U. S. of America		NE¼ of SW¼																					
12	U. S. of America		NW¼ of SW¼ Lot 6																					
13	State of Minnesota		SW¼ of SW¼ Lot 7																					
14	State of Minnesota		SE¼ of SW¼																					
15																								
16	State of Minnesota		NE¼ of SE¼																					
17	State of Minnesota		NW¼ of SE¼																					
18	State of Minnesota		SW¼ of SE¼																					
19	State of Minnesota		SE¼ of SE¼																					
20																								

	SOLD FOR TAXES	VALUATIONS BY SCHOOL DISTRICTS AS EQUALIZED BY DEPARTMENT OF TAXATION: District No. ..... Rate ..... Mills (Dollars)	District No. ..... Rate ..... Mills (Dollars)	District No. ..... Rate ..... Mills (Dollars)	District No. ..... Rate ..... Mills (Dollars)	District No. ..... Rate ..... Mills (Dollars)	District No. ..... Rate ..... Mills (Dollars)	Tax including State Homestead .....Mills ($ cts.)	State Tax on Non-Homestead .....Mills ($ cts.)	SPECIAL TAXES ($ cts.)	TOTAL TAXES ($ cts.)		PAID	WHEN PAID: Month	Day	Year	Number of Receipt	March Settlement 1955 ($ cts.)	June Settlement 1955 ($ cts.)	Penalty ($ cts.)	November Settlement 1955 ($ cts.)	Penalty ($ cts.)	Collections to First Monday in January 1956 ($ cts.)	Penalty ($ cts.)	Delinquent on First Monday in January 1956 ($ cts.)	Total Delinquent Tax and Penalty ($ cts.)	REMARKS
1												1														
2												2														
3												3														
4												4														
5												5														
6												6														
7												7														
8												8														
9												9														
10												10														
11												11														
12												12														
13												13														
14												14														
15												15														
16												16														
17												17														
18												18														
19												19														
20												20														

Assessment Roll and Tax List of Real Property in the Town of Unorg. #4,

*Indicate Type of Property: R - Residential, C - Commercial, I - Industrial, U - Utility, F - Farm

Cass County, Minnesota, for Taxes for the Year 1954.

Form SCD (54) MILLER-DAVIS COMPANY, MINNEAPOLIS

	IN WHOSE NAME ASSESSED	TO WHOM TRANSFERRED		DESCRIPTION OF PROPERTY: SUBDIVISION	Sec. or Lot	Town or Block	Rng	Number of Acres of Land: Acres	100ths	No. School District	Indicate Homestead Tax as Yes or No	Indicate Agricultural Tax as Yes or No	* Indicate Type of Property	TRUE AND FULL VALUATIONS: LAND Exclusive of Structures and Improvements (Dollars)	BUILDINGS and Other Structures (Dollars)	MACHINERY Permanently Attached to Real Estate (Dollars)	TOTAL True and Full Value (Dollars)	ASSESSED VALUATIONS: RURAL: Homestead Up to $1,000 20% (Dollars)	RURAL: Over $4,000 Non-Homestead 33⅓% (Dollars)	ALL OTHER: Homestead Up to $1,000 25% (Dollars)	ALL OTHER: Over $4,000 Non-Homestead 40% (Dollars)	MACHINERY Permanently Attached to Real Estate 33⅓% (Dollars)	TOTAL ASSESSED VALUE (Dollars)	Total Assessed Value as Equalized by the Board of Review (Dollars)	FINAL EQUALIZED VALUE (Dollars)
1	U. S. of America			NE¼ of NE¼	7	142	25			6-1															
2	U. S. of America			NW¼ of NE¼																					
3	U. S. of America			SW¼ of NE¼																					
4	State of Minnesota			SE¼ of NE¼																					
5																									
6	U. S. of America			NE¼ of NW¼																					
7	~~M. D. Taylor 4/1954~~ State of Minnesota 7/1954			NW¼ of NW¼ Lot 1				25.90		No. 7				39 11/14 Lot M. D. Taylor 1.56			39 1.56		13 .52				13 .52		
8	State of Minnesota			SW¼ of NW¼ Lot 2																					
9	U. S. of America			SE¼ of NW¼																					
10																									
11	U. S. of America			NE¼ of SW¼																					
12	U. S. of America			NW¼ of SW¼ Lot 3																					
13	U. S. of America			SW¼ of SW¼ Lot 4																					
14	U. S. of America			SE¼ of SW¼																					
15																									
16	U. S. of America			NE¼ of SE¼																					
17	U. S. of America			NW¼ of SE¼																					
18	U. S. of America			SW¼ of SE¼																					
19	U. S. of America			SE¼ of SE¼																					
20																									
								25.90						1.56			1.56		.52				.52		

	SOLD FOR TAXES	VALUATIONS BY SCHOOL DISTRICTS AS EQUALIZED BY DEPARTMENT OF TAXATION: District No. ..... Rate ..... Mills (Dollars)	District No. 1 Rate 24 Mills (Dollars)	District No. ..... Rate ..... Mills (Dollars)	District No. ..... Rate ..... Mills (Dollars)	District No. ..... Rate ..... Mills (Dollars)	District No. ..... Rate ..... Mills (Dollars)	Tax including State Homestead ..... Mills ($ cts.)	State Tax on Non-Homestead 6 ✓ Mills ($ cts.)	SPECIAL TAXES ($ cts.)	TOTAL TAXES ($ cts.)		PAID	WHEN PAID: Month Day Year	Number of Receipt	March Settlement 1955 ($ cts.)	June Settlement 1955 ($ cts.)	Penalty ($ cts.)	November Settlement 1955 ($ cts.)	Penalty ($ cts.)	Collections to First Monday in January 1956 ($ cts.)	Penalty ($ cts.)	Delinquent on First Monday in January 1956 ($ cts.)	Total Delinquent Tax and Penalty ($ cts.)	REMARKS
1												1													
2												2													
3												3													
4												4													
5												5													
6												6													No Gift State Minors 2/3 Int. State Minn.
7	SOLD FOR TAXES	13 ~~.52~~						2.67 10.44	.06 ~~.24~~		~~2.73~~ 10.72	7	Forfeited	11-15-55											8.04 Cancelled
8												8													
9												9													
10												10													
11												11													
12												12													
13												13													
14												14													
15												15													
16												16													
17												17													
18												18													
19												19													
20												20													
		52						10.44	.28		10.72														10.72 Cancelled

Assessment Roll and Tax List of Real Property in the Town of Unorg. #4,

*Indicate Type of Property: R - Residential, C - Commercial, I - Industrial, U - Utility, F - Farm

Cass County, Minnesota, for Taxes for the Year 1954.

Form SCD (54) MILLER-DAVIS COMPANY, MINNEAPOLIS

IN WHOSE NAME ASSESSED	TO WHOM TRANSFERRED		DESCRIPTION OF PROPERTY: SUBDIVISION	Sec. or Lot	Town or Block	Rng	Number of Acres of Land: Acres	100ths	No. School District	Indicate Homestead Tax No	Indicate Agricultural Tax No	*Indicate Type of Property	TRUE AND FULL VALUATIONS: LAND Exclusive of Structures and Improvements	BUILDINGS and Other Structures	MACHINERY Permanently Attached to Real Estate	TOTAL True and Full Value	ASSESSED VALUATIONS: RURAL: Homestead Up to $1,000 20%	RURAL: Over $1,000 and Non-Homestead 33⅓%	ALL OTHER: Homestead Up to $1,000 25%	ALL OTHER: Over $1,000 and Non-Homestead 40%	MACHINERY Permanently Attached to Real Estate 33⅓%	TOTAL ASSESSED VALUE	Total Assessed Value as Equalized by the Board of Review	FINAL EQUALIZED VALUE
													Dollars	Dollars	Dollars	Dollars	Dollars	Dollars	Dollars	Dollars	Dollars	Dollars	Dollars	Dollars
U. S. of America		1	NE¼ of NE¼	8	142	25			6-1															
U. S. of America		2	NW¼ of NE¼																					
U. S. of America		3	SW¼ of NE¼																					
U. S. of America		4	SE¼ of NE¼																					
		5																						
U. S. of America		6	NE¼ of NW¼																					
State of Minnesota		7	NW¼ of NW¼																					
State of Minnesota		8	SW¼ of NW¼																					
U. S. of America		9	SE¼ of NW¼																					
		10																						
U. S. of America		11	NE¼ of SW¼																					
State of Minnesota		12	NW¼ of SW¼																					
State of Minnesota		13	SW¼ of SW¼																					
U. S. of America		14	SE¼ of SW¼																					
		15																						
Milton Lacey		16	NE¼ of SE¼				40		No 4	yes		T	201			201	67					67		
A.J. Dewitt		17	NW¼ of SE¼				40		"	"		T	201			201	67					67		
" "		18	SW¼ of SE¼ Lot 2				39.55		"	"		T	201			201	67					67		
State of Minnesota		19	SE¼ of SE¼ Lot 1																					
		20																						
							119.55						603			603	201					201		

	SOLD FOR TAXES	VALUATIONS BY SCHOOL DISTRICTS AS EQUALIZED BY DEPARTMENT OF TAXATION: District No. ..... Rate ..... Mills	District No. 4 Rate 33 Mills	District No. ..... Rate ..... Mills	District No. ..... Rate ..... Mills	District No. ..... Rate ..... Mills	District No. ..... Rate ..... Mills	Tax including State Homestead ..... Mills	State Tax on Non-Homestead 5.5 Mills	SPECIAL TAXES	TOTAL TAXES		PAID	WHEN PAID: Month	Day	Year	Number of Receipt	March Settlement 1955	June Settlement 1955	Penalty	November Settlement 1955	Penalty	Collections to First Monday in January 1956	Penalty	Delinquent on First Monday in January 1956	Total Delinquent Tax and Penalty	REMARKS
		Dollars	Dollars	Dollars	Dollars	Dollars	Dollars	$ cts.	$ cts.	$ cts.	$ cts.							$ cts.	$ cts.	$ cts.	$ cts.	$ cts.	$ cts.	$ cts.	$ cts.	
1												1														
2												2														
3												3														
4												4														
5												5														
6												6														
7												7														
8												8														
9												9														
10												10														
11												11														
12												12														
13												13														
14												14														
15												15														
16	SOLD FOR TAXES	67						13.46	34		13.80	16													13.80	
17	SOLD FOR TAXES	67						13.46	34		13.80	17													13.80	
18	SOLD FOR TAXES	67						13.46	34		13.80	18													13.80	
19												19														
20												20														
		201						40.38	1.02		41.40														41.40	

142-25

142-29

143-30

Assessment Roll and Tax List of Real Property in the Town of Moore #4, Cass County, Minnesota, for Taxes for the Year 1954.

Form SCD (54) MILLER-DUNN COMPANY, MINNEAPOLIS

*Indicate Type of Property: R - Residential, C - Commercial, I - Industrial, U - Utility, F - Farm

	IN WHOSE NAME ASSESSED	TO WHOM TRANSFERRED		DESCRIPTION OF PROPERTY: SUBDIVISION	Sec. or Lot	Town or Block	Rng	Number of Acres of Land: Acres	100ths	No. School District	Indicate Homestead Yes or No	Indicate Agricultural Yes or No	*Indicate Type of Property	TRUE AND FULL VALUATIONS: LAND Exclusive of Buildings and Improvements	BUILDINGS and Other Structures	MACHINERY Permanently Attached to Real Estate	TOTAL True and Full Value	ASSESSED VALUATIONS: RURAL: Homestead Up to $1,000 20%	RURAL: Over $4,000 and Non-Homestead 33⅓%	ALL OTHER: Homestead Up to $1,000 25%	ALL OTHER: Over $4,000 and Non-Homestead 40%	MACHINERY Permanently Attached to Real Estate 33⅓%	TOTAL ASSESSED VALUE	Total Assessed Value as Equalized by the Board of Review	FINAL EQUALIZED VALUE
														Dollars	Dollars	Dollars	Dollars	Dollars	Dollars	Dollars	Dollars	Dollars	Dollars	Dollars	Dollars
1	U. S. of America		1	NE¼ of NE¼	9	142	25		6-1															
2	State of Minnesota		2	NW¼ of NE¼																				
3	U. S. of America		3	SW¼ of NE¼																				
4	U. S. of America		4	SE¼ of NE¼																				
5	Forrest B. Simpson & Willis Dahlen, Exts. Dr. Brist	Homer Hammell	5	Lyc. 2 of Lot 1				5.0			No	Yes	T	24	450		474		158			158		
6	U. S. of America		6	NE¼ of NW¼																				
7	U. S. of America		7	NW¼ of NW¼																				
8	U. S. of America		8	SW¼ of NW¼																				
9	U. S. of America		9	SE¼ of NW¼																				
10	Walter N. Matheson		10	Lot 1 less 11 acres ~~Lot 2~~				28.75			No	Yes	L	402	150		552		184			184		
11	U. S. of America		11	NE¼ of SW¼																				
12	Henry J. & Eberus T. Freeman		12	NW¼ of SW¼ 34 ac. of Lot 1				34.0			No	"	T	51			51		17			17		
13	" " "		13	SW¼ of SW¼ Lot 2 less 14 acres				41.5			"	"	L	150	102		252		84			84		
14	U. S. of America		14	SE¼ of SW¼																				
15	Frank Osborne		15	all except that part of Lot 1 lying S. of Forest Service Truck Trail & N. of Ditch Creek. Not Sold.				85.0			Yes	"	L	100	25		125	25				25		
16	U. S. of America		16	NE¼ of SE¼																				
17	U. S. of America		17	NW¼ of SE¼																				
18	U. S. of America		18	SW¼ of SE¼																				
19	U. S. of America		19	SE¼ of SE¼																				
20	Thomas D. & Eva D. Steele		20	13.2 acs of Lot 2				13.2			No	"	T	150	300		450		150			150		
	Rudolph A. & Meta M. Krueger			1.4 acs of Lot 2				6.35						517	1027		1544	25	593			618		

	SOLD FOR TAXES	VALUATIONS BY SCHOOL DISTRICTS AS EQUALIZED BY DEPARTMENT OF TAXATION: District No. ..... Rate ..... Mills	District No. 11 Rate 5.4 Mills	District No. ..... Rate ..... Mills	District No. ..... Rate ..... Mills	District No. ..... Rate ..... Mills	District No. ..... Rate ..... Mills	Tax including State Homestead ..... Mills	State Tax on Non-Homestead 5.4 Mills	SPECIAL TAXES	TOTAL TAXES	PAID	WHEN PAID: Month	Day	Year	Number of Receipt	March Settlement 1955	June Settlement 1955	Penalty	November Settlement 1955	Penalty	Collections to First Monday in January 1956	Penalty	Delinquent on First Monday in January 1956	Total Delinquent Tax and Penalty	REMARKS
		Dollars	Dollars	Dollars	Dollars	Dollars	Dollars	$ cts.	$ cts.	$ cts.	$ cts.						$ cts.	$ cts.	$ cts.	$ cts.	$ cts.	$ cts.	$ cts.	$ cts.	$ cts.	
1																									
2																									
3																									
4																									
5		158						31 74	82		3256	PAID IN FULL	MAY	18	1955	5444		3256							
6																									
7																									
8																									
9																									
10		184						3696	96		3792	PAID IN FULL	MAY	31	1955	8517		3792							
11																									
12		17						342	08		350	PAID IN FULL	MAY	31	1955	7584		350							
13		84						1688	44		1732	PAID IN FULL	MAY	31	1955			1732							
14																									
15	UNTAXED	425						502			502														
16																									
17																									
18																									
19																									
20		150						3014	72		3086	Balance Paid	AUG	3	1955	13735									
		# 25											MAY	31	1955	8579		1572		1500					
		543						12416	308		12724							10722		10000					
		618																							

Assessment Roll and Tax List of Real Property in the Town of Amory #4,

Indicate Type of Property: R - Residential, C - Commercial, I - Industrial, U - Utility, F - Farm

Form 5CD (54) 34-5478 5-55 5M MINNEAPOLIS

	IN WHOSE NAME ASSESSED	TO WHOM TRANSFERRED		DESCRIPTION OF PROPERTY: SUBDIVISION	Sec. or Lot	Town or Block	Rng	Number of Acres of Land: Acres	100ths	No. School District	Indicate Homestead Tax or No	Indicate Agricultural Tax or No	* Indicate Type of Property	TRUE AND FULL VALUATIONS: LAND Exclusive of Structures and Improvements	BUILDINGS and Other Structures	MACHINERY Permanently Attached to Real Estate	TOTAL True and Full Value	ASSESSED VALUATIONS: RURAL: Homestead Up to $4,000 20%	RURAL: Over $4,000 and Non-Homestead 33⅓%	ALL OTHER: Homestead Up to $4,000 25%	ALL OTHER: Over $4,000 and Non-Homestead 40%	MACHINERY Permanently Attached to Real Estate 33⅓%	TOTAL ASSESSED VALUE	Total Assessed Value as Equalized by the Board of Review	FINAL EQUALIZED VALUE
								Acres	100ths					Dollars	Dollars	Dollars	Dollars	Dollars	Dollars	Dollars	Dollars	Dollars	Dollars	Dollars	Dollars
1	State of Minnesota			NE¼ of NE¼	10	142	25			61														
2	U. S. of America			NW¼ of NE¼																				
3	U. S. of America			SW¼ of NE¼																				
4	U. S. of America			SE¼ of NE¼																				
5																								
6	State of Minnesota			NE¼ of NW¼																				
7	State of Minnesota			NW¼ of NW¼																				
8	U. S. of America			SW¼ of NW¼																				
9	State of Minnesota			SE¼ of NW¼																				
10																								
11	U. S. of America			NE¼ of SW¼																				
12	U. S. of America			NW¼ of SW¼																				
13	U. S. of America			SW¼ of SW¼																				
14	U. S. of America			SE¼ of SW¼																				
15																								
16	U. S. of America			NE¼ of SE¼																				
17	U. S. of America			NW¼ of SE¼																				
18	U. S. of America			SW¼ of SE¼																				
19	U. S. of America			SE¼ of SE¼																				
20																								

Cass County, Minnesota, for Taxes for the Year 1954.

	SOLD FOR TAXES	VALUATIONS BY SCHOOL DISTRICTS AS EQUALIZED BY DEPARTMENT OF TAXATION: District No. ..... Rate ..... Mills	District No. ..... Rate ..... Mills	District No. ..... Rate ..... Mills	District No. ..... Rate ..... Mills	District No. ..... Rate ..... Mills	District No. ..... Rate ..... Mills	Tax including State Homestead ..... Mills	State Tax on Non-Homestead ..... Mills	SPECIAL TAXES	TOTAL TAXES	PAID: WHEN PAID Month Day Year	Number of Receipt	March Settlement 1955	June Settlement 1955	Penalty	November Settlement 1955	Penalty	Collections to First Monday in January 1956	Penalty	Delinquent on First Monday in January 1956	Penalty	Total Delinquent Tax and Penalty	REMARKS
		Dollars	Dollars	Dollars	Dollars	Dollars	Dollars	$ cts.	$ cts.	$ cts.	$ cts.			$ cts.	$ cts.	$ cts.	$ cts.	$ cts.	$ cts.	$ cts.	$ cts.	$ cts.	$ cts.	
1																								
2																								
3																								
4																								
5																								
6																								
7																								
8																								
9																								
10																								
11																								
12																								
13																								
14																								
15																								
16																								
17																								
18																								
19																								
20																								

Assessment Roll and Tax List of Real Property in the Town of Moorhead #4, Cass County, Minnesota, for Taxes for the Year 1954.

*Indicate Type of Property: R - Residential, C - Commercial, I - Industrial, U - Utility, F - Farm

Form SCD (541) MILLER-DUTE COMPANY, MINNEAPOLIS

IN WHOSE NAME ASSESSED	TO WHOM TRANSFERRED		DESCRIPTION OF PROPERTY: SUBDIVISION	Sec. or Lot	Town or Block	Rng	Number of Acres of Land: Acres	100ths	No. School District	Indicate Homestead Tax or No	Indicate Agricultural Tax or No	* Indicate Type of Property	TRUE AND FULL VALUATIONS: LAND Exclusive of Structures and Improvements (Dollars)	BUILDINGS and Other Structures (Dollars)	MACHINERY Permanently Attached to Real Estate (Dollars)	TOTAL True and Full Value (Dollars)	ASSESSED VALUATIONS: RURAL: Homestead Up to $1,000 (Dollars)	RURAL: Over $1,000 Incl Non-Homestead (Dollars)	ALL OTHER: Homestead Up to $1,000 (Dollars)	ALL OTHER: Over $1,000 Incl Non-Homestead (Dollars)	MACHINERY Permanently Attached to Real Estate (Dollars)	TOTAL ASSESSED VALUE (Dollars)	Total Assessed Value as Equalized by the Board of Review (Dollars)	FINAL EQUALIZED VALUE (Dollars)
																	20%	33⅓%	25%	40%	33⅓%			
U. S. of America		1	NE¼ of NE¼	11	14	25		6-1																
U. S. of America		2	NW¼ of NE¼																					
U. S. of America		3	SW¼ of NE¼																					
U. S. of America		4	SE¼ of NE¼																					
		5																						
U. S. of America		6	NE¼ of NW¼																					
U. S. of America		7	NW¼ of NW¼																					
U. S. of America		8	SW¼ of NW¼																					
U. S. of America		9	SE¼ of NW¼																					
		10																						
U. S. of America		11	NE¼ of SW¼																					
U. S. of America		12	NW¼ of SW¼																					
U. S. of America		13	SW¼ of SW¼																					
U. S. of America		14	SE¼ of SW¼																					
		15																						
U. S. of America		16	NE¼ of SE¼																					
U. S. of America		17	NW¼ of SE¼																					
U. S. of America		18	SW¼ of SE¼																					
U. S. of America		19	SE¼ of SE¼																					
		20																						

SOLD FOR TAXES	VALUATIONS BY SCHOOL DISTRICTS AS EQUALIZED BY DEPARTMENT OF TAXATION: District No. ..... Rate..... Mills (Dollars)	District No. ..... Rate..... Mills (Dollars)	District No. ..... Rate..... Mills (Dollars)	District No. ..... Rate..... Mills (Dollars)	District No. ..... Rate..... Mills (Dollars)	District No. ..... Rate..... Mills (Dollars)	Tax including State Homestead .....Mills ($ cts.)	State Tax on Non-Homestead .....Mills ($ cts.)	SPECIAL TAXES ($ cts.)	TOTAL TAXES ($ cts.)
1											1
2											2
3											3
4											4
5											5
6											6
7											7
8											8
9											9
10											10
11											11
12											12
13											13
14											14
15											15
16											16
17											17
18											18
19											19
20											20

PAID	WHEN PAID: Month Day Year	Number of Receipt	March Settlement 1955 ($ cts.)	June Settlement 1955 ($ cts.)	Penalty ($ cts.)	November Settlement 1955 ($ cts.)	Penalty ($ cts.)	Collections to First Monday in January 1956 ($ cts.)	Penalty ($ cts.)	Delinquent on First Monday in January 1956 ($ cts.)	Total Delinquent Tax and Penalty ($ cts.)	REMARKS
1												1
2												2
3												3
4												4
5												5
6												6
7												7
8												8
9												9
10												10
11												11
12												12
13												13
14												14
15												15
16												16
17												17
18												18
19												19
20												20

Assessment Roll and Tax List of Real Property in the Town of Moose Lake, Cass County, Minnesota, for Taxes for the Year 1954.

12

Form SCD (54) MILLER-DAVIS COMPANY, MINNEAPOLIS

*Indicate Type of Property: R - Residential, C - Commercial, I - Industrial, U - Utility, F - Farm

IN WHOSE NAME ASSESSED	TO WHOM TRANSFERRED		DESCRIPTION OF PROPERTY: SUBDIVISION	Sec. or Lot	Town or block	Rng	Number of Acres of Land	No. School District	Indicates Homestead Tax or No	Indicates Agricultural Tax or No	*Indicates Type of Property	TRUE AND FULL VALUATIONS: LAND Exclusive of Structures and Improvements	BUILDINGS and Other Structures	MACHINERY Permanently Attached to Real Estate	TOTAL True and Full Value	ASSESSED VALUATIONS: RURAL Homestead Up to $1,000 20%	RURAL Over $4,000 and Non-Homestead 33⅓%	ALL OTHER Homestead Up to $1,000 25%	ALL OTHER Over $4,000 and Non-Homestead 40%	MACHINERY Permanently Attached to Real Estate 33⅓%	TOTAL ASSESSED VALUE	Total Assessed Value as Equalized by the Board of Review	FINAL EQUALIZED VALUE
							Acres 100ths					Dollars	Dollars	Dollars	Dollars	Dollars	Dollars	Dollars	Dollars	Dollars	Dollars	Dollars
State of Minnesota		1	NE¼ of NE¼	12	142	25	40	101														
State of Minnesota		2	NW¼ of NE¼																			
State of Minnesota		3	SW¼ of NE¼																			
State of Minnesota		4	SE¼ of NE¼																			
		5																				
State of Minnesota		6	NE¼ of NW¼																			
U. S. of America		7	NW¼ of NW¼																			
Edward L. Rogers, et al		8	SW¼ of NW¼				40		No Yes T			1420	51	171		57				57		
State of Minnesota		9	SE¼ of NW¼																			
		10																				
U. S. of America		11	NE¼ of SW¼																			
State of Minnesota		12	NW¼ of SW¼																			
U. S. of America		13	SW¼ of SW¼																			
U. S. of America		14	SE¼ of SW¼																			
		15																				
State of Minnesota		16	NE¼ of SE¼																			
State of Minnesota		17	NW¼ of SE¼																			
State of Minnesota		18	SW¼ of SE¼																			
State of Minnesota		19	SE¼ of SE¼																			
		20																				
							40					120	51	171		57				57		

SOLD FOR TAXES	VALUATIONS BY SCHOOL DISTRICTS AS EQUALIZED BY DEPARTMENT OF TAXATION: District No. ..... Rate ..... Mills	District No. 101 Rate 45 Mills	District No. ..... Rate ..... Mills	District No. ..... Rate ..... Mills	District No. ..... Rate ..... Mills	District No. ..... Rate ..... Mills	Tax including State Homestead .....Mills	State Tax on Non-Homestead 5.4 ..... Mills	SPECIAL TAXES	TOTAL TAXES	PAID	WHEN PAID	Number of Receipt	March Settlement 1955	June Settlement 1955	Penalty	November Settlement 1955	Penalty	Collections to First Monday in January 1956	Penalty	Delinquent on First Monday in January 1956	Penalty	Total Delinquent Tax and Penalty	REMARKS
	Dollars	Dollars	Dollars	Dollars	Dollars	Dollars	$ cts.	$ cts.	$ cts.	$ cts.		Month Day Year		$ cts.	$ cts.	$ cts.	$ cts.	$ cts.	$ cts.	$ cts.	$ cts.	$ cts.	
	57						11 46	30		11 76	PAID IN FULL	MAY 31 1955	9219		11 76								
	57						11 46	30		11 76					11 76								

12-28-83
143-30
ALTMOOS

Assessment Roll and Tax List of Real Property in the Town of Emery #4, Cass County, Minnesota, for Taxes for the Year 1954.

13

*Indicate Type of Property: R - Residential, C - Commercial, I - Industrial, U - Utility, F - Farm

Form SCD (34) MILLER-DUTE COMPANY, MINNEAPOLIS

	IN WHOSE NAME ASSESSED	TO WHOM TRANSFERRED	DESCRIPTION OF PROPERTY: SUBDIVISION	Sec. or Lot	Town or Block	Reg	Number of Acres of Land: Acres	100ths	No. School District	Indicate Homestead Yes or No	Indicate Agricultural Yes or No	* Indicate Type Property	TRUE AND FULL VALUATIONS: LAND Exclusive of Structures and Improvements	BUILDINGS and Other Structures	MACHINERY Permanently Attached to Real Estate	TOTAL True and Full Value
													Dollars	Dollars	Dollars	Dollars
1	U. S. of America		NE¼ of NE¼	13	14	25			6-1							
2	U. S. of America		NW¼ of NE¼													
3	U. S. of America		SW¼ of NE¼													
4	U. S. of America		SE¼ of NE¼													
5																
6	U. S. of America		NE¼ of NW¼													
7	U. S. of America		NW¼ of NW¼													
8	U. S. of America		SW¼ of NW¼													
9	U. S. of America		SE¼ of NW¼													
10																
11	U. S. of America		NE¼ of SW¼													
12	U. S. of America		NW¼ of SW¼													
13	U. S. of America		SW¼ of SW¼													
14	U. S. of America		SE¼ of SW¼													
15																
16	U. S. of America		NE¼ of SE¼													
17	U. S. of America		NW¼ of SE¼													
18	U. S. of America		SW¼ of SE¼													
19	U. S. of America		SE¼ of SE¼													
20																

	ASSESSED VALUATIONS: RURAL: Homestead Up to $1,000 20%	RURAL: Over $4,000 and Non-Homestead 33⅓%	ALL OTHER: Homestead Up to $1,000 25%	ALL OTHER: Over $4,000 and Non-Homestead 40%	MACHINERY Permanently Attached to Real Estate 33⅓%	TOTAL ASSESSED VALUE	Total Assessed Value as Equalized by the Board of Review	FINAL EQUALIZED VALUE	SOLD FOR TAXES	VALUATIONS BY SCHOOL DISTRICTS AS EQUALIZED BY DEPARTMENT OF TAXATION: District No. ..... Rate ..... Mills	District No. ..... Rate ..... Mills	District No. ..... Rate ..... Mills	District No. ..... Rate ..... Mills	District No. ..... Rate ..... Mills	District No. ..... Rate ..... Mills	Tax including State Homestead .....Mills	State Tax on Non-Homestead .....Mills	SPECIAL TAXES	TOTAL TAXES
	Dollars	Dollars	Dollars	Dollars	Dollars	Dollars	Dollars	Dollars		Dollars	Dollars	Dollars	Dollars	Dollars	Dollars	$ cts.	$ cts.	$ cts.	$ cts.
1									1										
2									2										
3									3										
4									4										
5									5										
6									6										
7									7										
8									8										
9									9										
10									10										
11									11										
12									12										
13									13										
14									14										
15									15										
16									16										
17									17										
18									18										
19									19										
20									20										

	PAID: WHEN PAID: Month	Day	Year	Number of Receipt	March Settlement 1955	June Settlement 1955	Penalty	November Settlement 1955	Penalty	Collections to First Monday in January 1956	Penalty	Delinquent on First Monday in January 1956	Total Delinquent Tax and Penalty	REMARKS
					$ cts.	$ cts.	$ cts.	$ cts.	$ cts.	$ cts.	$ cts.	$ cts.	$ cts.	
1														
2														
3														
4														
5														
6														
7														
8														
9														
10														
11														
12														
13														
14														
15														
16														
17														
18														
19														
20														

Assessment Roll and Tax List of Real Property in the Town of Moore #2, Cass County, Minnesota, for Taxes for the Year 1954.

14

Form SCD (51) MILLER-DAVIS COMPANY, MINNEAPOLIS

*Indicate Type of Property: R - Residential, C - Commercial, I - Industrial, U - Utility, F - Farm

IN WHOSE NAME ASSESSED	TO WHOM TRANSFERRED		DESCRIPTION OF PROPERTY: SUBDIVISION	Sec. or Lot	Town or Block	Rng	Number of Acres of Land: Acres	100ths	No. School District	Indicate Homestead Tax as Yes or No	Indicate Agricultural Tax as Yes or No	Indicate Type of Property	TRUE AND FULL VALUATIONS: LAND Exclusive of Structures and Improvements	BUILDINGS and Other Structures	MACHINERY Permanently Attached to Real Estate	TOTAL True and Full Value	ASSESSED VALUATIONS: RURAL: Homestead Up to $1,000 20%	RURAL: Over $4,000 and Non-Homestead 33⅓%	ALL OTHER: Homestead Up to $1,000 25%	ALL OTHER: Over $4,000 and Non-Homestead 40%	ALL OTHER: MACHINERY Permanently Attached to Real Estate 33⅓%	TOTAL ASSESSED VALUE	Total Assessed Value as Equalized by the Board of Review	FINAL EQUALIZED VALUE
													Dollars	Dollars	Dollars	Dollars	Dollars	Dollars	Dollars	Dollars	Dollars	Dollars	Dollars	Dollars
State of Minnesota		1	NE¼ of NE¼	14	142	25	40		6-1															
U. S. of America		2	NW¼ of NE¼																					
U. S. of America		3	SW¼ of NE¼																					
State of Minnesota		4	SE¼ of NE¼																					
		5																						
U. S. of America		6	NE¼ of NW¼																					
U. S. of America		7	NW¼ of NW¼																					
U. S. of America		8	SW¼ of NW¼																					
U. S. of America		9	SE¼ of NW¼																					
		10																						
State of Minnesota		11	NE¼ of SW¼																					
State of Minnesota		12	NW¼ of SW¼																					
State of Minnesota		13	SW¼ of SW¼																					
State of Minnesota		14	SE¼ of SW¼																					
		15																						
State of Minnesota		16	NE¼ of SE¼																					
U. S. of America		17	NW¼ of SE¼																					
U. S. of America		18	SW¼ of SE¼																					
State of Minnesota		19	SE¼ of SE¼																					
		20																						

SOLD FOR TAXES	VALUATIONS BY SCHOOL DISTRICTS AS EQUALIZED BY DEPARTMENT OF TAXATION: District No. ..... Rate ..... Mills	District No. ..... Rate ..... Mills	District No. ..... Rate ..... Mills	District No. ..... Rate ..... Mills	District No. ..... Rate ..... Mills	District No. ..... Rate ..... Mills	Tax including State Homestead ..... Mills	State Tax on Non-Homestead ..... Mills	SPECIAL TAXES	TOTAL TAXES	PAID	WHEN PAID: Month Day Year	Number of Receipt	March Settlement 1955	June Settlement 1955	Penalty	November Settlement 1955	Penalty	Collections to First Monday in January 1956	Penalty	Delinquent on First Monday in January 1956	Penalty	Total Delinquent Tax and Penalty	REMARKS
	Dollars	Dollars	Dollars	Dollars	Dollars	Dollars	$ cts.	$ cts.	$ cts.	$ cts.				$ cts.	$ cts.	$ cts.	$ cts.	$ cts.	$ cts.	$ cts.	$ cts.	$ cts.	
1											1												
2											2												
3											3												
4											4												
5											5												
6											6												
7											7												
8											8												
9											9												
10											10												
11											11												
12											12												
13											13												
14											14												
15											15												
16											16												
17											17												
18											18												
19											19												
20											20												

142-25
143-30

Assessment Roll and Tax List of Real Property in the Town of Unaza #4, Cass County, Minnesota, for Taxes for the Year 1954.

15

*Indicate Type of Property: R - Residential, C - Commercial, I - Industrial, U - Utility, F - Farm

Form SCD (54) MIDLAND-DAVIS COMPANY, MINNEAPOLIS

	IN WHOSE NAME ASSESSED	TO WHOM TRANSFERRED		DESCRIPTION OF PROPERTY: SUBDIVISION	Sec. or Lot	Town or Block	Rng	Number of Acres of Land: Acres	100ths	No. School District	Indicate Homestead Tax as Yes or No	Indicate Agricultural Tax as Yes or No	* Indicate Type of Property	TRUE AND FULL VALUATIONS: LAND Exclusive of Structures and Improvements (Dollars)	BUILDINGS and Other Structures (Dollars)	MACHINERY Permanently Attached to Real Estate (Dollars)	TOTAL True and Full Value (Dollars)	ASSESSED VALUATIONS: RURAL Homestead Up to $1,000 20% (Dollars)	RURAL Over $1,000 and Non-Homestead 33⅓% (Dollars)	ALL OTHER Homestead Up to $1,000 25% (Dollars)	ALL OTHER Over $1,000 and Non-Homestead 40% (Dollars)	MACHINERY Permanently Attached to Real Estate 33⅓% (Dollars)	TOTAL ASSESSED VALUE (Dollars)	Total Assessed Value as Equalized by the Board of Review (Dollars)	FINAL EQUALIZED VALUE (Dollars)
1	U. S. of America		1	NE¼ of NE¼	15	142	25			61														
2	U. S. of America		2	NW¼ of NE¼																				
3	U. S. of America		3	SW¼ of NE¼																				
4	U. S. of America		4	SE¼ of NE¼																				
5			5																					
6	U. S. of America		6	NE¼ of NW¼																				
7	U. S. of America		7	NW¼ of NW¼																				
8	U. S. of America		8	SW¼ of NW¼																				
9	U. S. of America		9	SE¼ of NW¼																				
10			10																					
11	U. S. of America		11	NE¼ of SW¼																				
12	U. S. of America		12	NW¼ of SW¼																				
13	U. S. of America		13	SW¼ of SW¼																				
14	U. S. of America		14	SE¼ of SW¼																				
15			15																					
16	U. S. of America		16	NE¼ of SE¼																				
17	U. S. of America		17	NW¼ of SE¼																				
18	U. S. of America		18	SW¼ of SE¼																				
19	U. S. of America		19	SE¼ of SE¼																				
20			20																					

	SOLD FOR TAXES	VALUATIONS BY SCHOOL DISTRICTS AS EQUALIZED BY DEPARTMENT OF TAXATION: District No.... Rate.... Mills (Dollars)	District No.... Rate.... Mills (Dollars)	District No.... Rate.... Mills (Dollars)	District No.... Rate.... Mills (Dollars)	District No.... Rate.... Mills (Dollars)	District No.... Rate.... Mills (Dollars)	Tax including State Homestead ....Mills ($ cts.)	State Tax on Non-Homestead ....Mills ($ cts.)	SPECIAL TAXES ($ cts.)	TOTAL TAXES ($ cts.)		PAID	WHEN PAID: Month	Day	Year	Number of Receipt	March Settlement 1955 ($ cts.)	June Settlement 1955 ($ cts.)	Penalty ($ cts.)	November Settlement 1955 ($ cts.)	Penalty ($ cts.)	Collections to First Monday in January 1956 ($ cts.)	Penalty ($ cts.)	Delinquent on First Monday in January 1956 ($ cts.)	Total Delinquent Tax and Penalty ($ cts.)	REMARKS
1												1														
2												2														
3												3														
4												4														
5												5														
6												6														
7												7														
8												8														
9												9														
10												10														
11												11														
12												12														
13												13														
14												14														
15												15														
16												16														
17												17														
18												18														
19												19														
20												20														

142-26
142-29
143-30

Assessment Roll and Tax List of Real Property in the Town of Unorg. #4, Cass County, Minnesota, for Taxes for the Year 1954.

*Indicate Type of Property: R - Residential, C - Commercial, I - Industrial, U - Utility, F - Farm

Form SCD (54) WILDE-SAYE COMPANY, MINNEAPOLIS

	IN WHOSE NAME ASSESSED	TO WHOM TRANSFERRED		DESCRIPTION OF PROPERTY: SUBDIVISION	Sec. or Lot	Town or Block	Rng	Number of Acres of Land: Acres	100ths	No. School District	Indicate Homestead Tax or No	Indicate Agricultural Tax or No	* Indicate Type of Property	TRUE AND FULL VALUATIONS: LAND Exclusive of Structures and Improvements (Dollars)	BUILDINGS and Other Structures (Dollars)	MACHINERY Permanently Attached to Real Estate (Dollars)	TOTAL True and Full Value (Dollars)	ASSESSED VALUATIONS: RURAL: Homestead Up to $1,000 20% (Dollars)	RURAL: Over $1,000 and Non-Homestead 33⅓% (Dollars)	ALL OTHER: Homestead Up to $1,000 25% (Dollars)	ALL OTHER: Over $1,000 and Non-Homestead 40% (Dollars)	MACHINERY Permanently Attached to Real Estate 33⅓% (Dollars)	TOTAL ASSESSED VALUE (Dollars)	Total Amount Value as Equalized by the Board of Review (Dollars)	FINAL EQUALIZED VALUE (Dollars)
	State of Minnesota		1	NE¼ of NE¼	16	142	25			6-1														
	State of Minnesota		2	NW¼ of NE¼																				
	State of Minnesota		3	SW¼ of NE¼																				
	State of Minnesota		4	SE¼ of NE¼																				
			5																					
	State of Minnesota		6	NE¼ of NW¼																				
	Roland M. Hicks	Jane McDonald	7	NW¼ of NW¼ Lot 1				32		No yet	T			120	210		330		110				110	
	State of Minnesota		8	SW¼ of NW¼ Lot 2																				
	State of Minnesota		9	SE¼ of NW¼																				
			10																					
	State of Minnesota		11	NE¼ of SW¼																				
	State of Minnesota		12	NW¼ of SW¼																				
	State of Minnesota		13	SW¼ of SW¼																				
	State of Minnesota		14	SE¼ of SW¼																				
			15																					
	State of Minnesota		16	NE¼ of SE¼																				
	State of Minnesota		17	NW¼ of SE¼																				
	State of Minnesota		18	SW¼ of SE¼																				
	State of Minnesota		19	SE¼ of SE¼																				
			20																					
								32						120	210		330		110				110	

	SOLD FOR TAXES	TAXATIONS BY SCHOOL DISTRICTS AS EQUALIZED BY DEPARTMENT OF TAXATION: District No. ..... Rate ..... Mills (Dollars)	District No. 6-1 Rate 2 Mills (Dollars)	District No. ..... Rate ..... Mills (Dollars)	District No. ..... Rate ..... Mills (Dollars)	District No. ..... Rate ..... Mills (Dollars)	District No. ..... Rate ..... Mills (Dollars)	Tax including State Homestead ..... Mills ($ cts.)	State Tax on Non-Homestead 5¼ Mills ($ cts.)	SPECIAL TAXES ($ cts.)	TOTAL TAXES ($ cts.)	PAID	WHEN PAID: Month	Day	Year	Number of Receipt	March Settlement 1955 ($ cts.)	June Settlement 1955 ($ cts.)	Penalty ($ cts.)	November Settlement 1955 ($ cts.)	Penalty ($ cts.)	Collections to First Monday in January 1956 ($ cts.)	Penalty ($ cts.)	Delinquent on First Monday in January 1956 ($ cts.)	Total Delinquent Tax and Penalty ($ cts.)	REMARKS
1																									
2																									
3																									
4																									
5																									
6																									
7		110						2210	58		2268	PAID IN FULL	MAY	31	1955	6401		2268							
8																									
9																									
10																									
11																									
12																									
13																									
14																									
15																									
16																									
17																									
18																									
19																									
20																									
		110						2210	58		2268							2268								

Assessment Roll and Tax List of Real Property in the Town of Unorg. #4

Cass County, Minnesota, for Taxes for the Year 1954.

Form SCD (54) WILLIAM-BAYE COMPANY, MINNEAPOLIS

*Indicate Type of Property: R - Residential, C - Commercial, I - Industrial, U - Utility, F - Farm

	IN WHOSE NAME ASSESSED	TO WHOM TRANSFERRED		DESCRIPTION OF PROPERTY: SUBDIVISION	Sec. or Lot	Town or Block	Rng	Number of Acres of Land: Acres	Hundredths	No. School District	Indicates Homestead Tax Yes or No	Indicates Agricultural Tax Yes or No	* Indicates Type of Property	TRUE AND FULL VALUATIONS: LAND Exclusive of Structures and Improvements	BUILDINGS and Other Structures	MACHINERY Permanently Attached to Real Estate	TOTAL True and Full Value	ASSESSED VALUATIONS: RURAL: Homestead Up to $1,000 20%	RURAL: Over $4,000 and Non-Homestead 33⅓%	ALL OTHER: Homestead Up to $4,000 25%	ALL OTHER: Over $4,000 and Non-Homestead 40%	MACHINERY Permanently Attached to Real Estate 33⅓%	TOTAL ASSESSED VALUE	Total Assessed Value as Equalized by the Board of Review	FINAL EQUALIZED VALUE
														Dollars	Dollars	Dollars	Dollars	Dollars	Dollars	Dollars	Dollars	Dollars	Dollars	Dollars	Dollars
1	State of Minnesota		NE¼ of NE¼ Lot 1	17	142	25		6-1																
2			NW¼ of NE¼																					
3	State of Minnesota		SW¼ of NE¼ Lot 21																					
4	Roland Hicks		SE¼ of NE¼ Lot 5				480		No	yes	L	99			99		33				33			
5																								
6	Frank Osborne		NE¼ of NW¼				40		No	"	T	321			321		107				107			
7	" "		NW¼ of NW¼				40		"	"	T	321			321		107				107			
8	U. S. of America		SW¼ of NW¼																					
9	U. S. of America		SE¼ of NW¼																					
10																								
11	U. S. of America		NE¼ of SW¼																					
12	U. S. of America		NW¼ of SW¼																					
13	U. S. of America		SW¼ of SW¼																					
14	U. S. of America		SE¼ of SW¼																					
15																								
16	U. S. of America		NE¼ of SE¼ Lot 4																					
17	State of Minnesota		NW¼ of SE¼ Lot 22																					
18	U. S. of America		SW¼ of SE¼																					
19	U. S. of America		SE¼ of SE¼																					
20																								
							84 80							741			741		247				247	

	SOLD FOR TAXES	VALUATIONS BY SCHOOL DISTRICTS AS EQUALIZED BY DEPARTMENT OF TAXATION: District No. / Rate / Mills	Tax including State Homestead	State Tax on Non-Homestead	SPECIAL TAXES	TOTAL TAXES	PAID	WHEN PAID: Month Day Year	Number of Receipt	March Settlement 1955	June Settlement 1955	Penalty	November Settlement 1955	Penalty	Collections to First Monday in January 1956	Penalty	Delinquent as First Monday in January 1956	Total Delinquent Tax and Penalty	REMARKS
		Dollars	$ cts.	$ cts.	$ cts.	$ cts.				$ cts.	$ cts.	$ cts.	$ cts.	$ cts.	$ cts.	$ cts.	$ cts.	$ cts.	
1																			
2																			
3																			
4		23	6 64	18		6 82	PAID IN FULL	MAY 31 1955	6642		6 82								
5																			
6	SOLD FOR TAXES	107	21 50	56		22 06											22 06		
7	SOLD FOR TAXES	107	21 50	56		22 06											22 06		
8																			
9																			
10																			
11																			
12																			
13																			
14																			
15																			
16																			
17																			
18																			
19																			
20																			
		247	49 64	130		50 94				6 82							44 12		

Assessment Roll and Tax List of Real Property in the Town of Woxy #4

*Indicate Type of Property: R - Residential, C - Commercial, I - Industrial, U - Utility, F - Farm

Cass County, Minnesota, for Taxes for the Year 1954.

Form SCD (54) MILLER-DUNN STATIONERY, MINNEAPOLIS

IN WHOSE NAME ASSESSED	TO WHOM TRANSFERRED		DESCRIPTION OF PROPERTY: SUBDIVISION	Sec. or Lot	Town or Block	Rng	Number of Acres of Land: Acres	100ths	No. School District	Indicate Homestead Yes or No	Indicate Agricultural Yes or No	* Indicate Type of Property	TRUE AND FULL VALUATIONS: LAND Exclusive of Structures and Improvements (Dollars)	BUILDINGS and Other Structures (Dollars)	MACHINERY Permanently Attached to Real Estate (Dollars)	TOTAL True and Full Value (Dollars)	ASSESSED VALUATIONS: RURAL: Homestead Up to $1,000 20% (Dollars)	RURAL: (Over $1,000 and Non-Homestead 33⅓% (Dollars)	ALL OTHER: Homestead Up to $1,000 25% (Dollars)	ALL OTHER: Over $1,000 and Non-Homestead 40% (Dollars)	MACHINERY Permanently Attached to Real Estate 33⅓% (Dollars)	TOTAL ASSESSED VALUE (Dollars)	Total Assessed Value as Equalized by the Board of Review (Dollars)	FINAL EQUALIZED VALUE (Dollars)
U. S. of America		1	NE¼ of NE¼	18	142	25	6	1																
U. S. of America		2	NW¼ of NE¼																					
U. S. of America		3	SW¼ of NE¼																					
U. S. of America		4	SE¼ of NE¼																					
		5																						
U. S. of America		6	NE¼ of NW¼																					
State of Minnesota		7	~~NW¼ of NW¼~~ Lot 1																					
U. S. of America		8	~~SW¼ of NW¼~~ Lot 2																					
U. S. of America		9	SE¼ of NW¼																					
		10																						
U. S. of America		11	NE¼ of SW¼																					
U. S. of America		12	NW¼ of SW¼ Lot 3																					
U. S. of America		13	SW¼ of SW¼ Lot 4																					
U. S. of America		14	SE¼ of SW¼																					
		15																						
U. S. of America		16	NE¼ of SE¼																					
U. S. of America		17	NW¼ of SE¼																					
U. S. of America		18	SW¼ of SE¼																					
U. S. of America		19	SE¼ of SE¼																					
		20																						

SOLD FOR TAXES	VALUATIONS BY SCHOOL DISTRICTS AS EQUALIZED BY DEPARTMENT OF TAXATION: District No. ..... Rate ..... Mills (Dollars)	District No. ..... Rate ..... Mills (Dollars)	District No. ..... Rate ..... Mills (Dollars)	District No. ..... Rate ..... Mills (Dollars)	District No. ..... Rate ..... Mills (Dollars)	District No. ..... Rate ..... Mills (Dollars)	Tax including State Homestead ..... Mills ($ cts.)	State Tax on Non-Homestead ..... Mills ($ cts.)	SPECIAL TAXES ($ cts.)	TOTAL TAXES ($ cts.)	PAID	WHEN PAID: Month Day Year	Number of Receipt	March Settlement 1955 ($ cts.)	June Settlement 1955 ($ cts.)	Penalty ($ cts.)	November Settlement 1955 ($ cts.)	Penalty ($ cts.)	Collections to First Monday in January 1956 ($ cts.)	Penalty ($ cts.)	Delinquent on First Monday in January 1956 ($ cts.)	Total Delinquent Tax and Penalty ($ cts.)	REMARKS
1																							1
2																							2
3																							3
4																							4
5																							5
6																							6
7																							7
8																							8
9																							9
10																							10
11																							11
12																							12
13																							13
14																							14
15																							15
16																							16
17																							17
18																							18
19																							19
20																							20

142-25 142-29 142-30

Assessment Roll and Tax List of Real Property in the Town of Unity #4, Cass County, Minnesota, for Taxes for the Year 1954.

*Indicate Type of Property: R - Residential, C - Commercial, I - Industrial, U - Utility, F - Farm

Form SCD (54) MILLER-DAVIS COMPANY, MINNEAPOLIS

IN WHOSE NAME ASSESSED	TO WHOM TRANSFERRED		DESCRIPTION OF PROPERTY: SUBDIVISION	Sec. or Lot	Town or Block	Rng	Number of Acres of Land: Acres	100ths	No. School District	Indicate Homestead by Yes or No	Indicate Agricultural Land by Yes or No	* Indicate Type of Property	TRUE AND FULL VALUATIONS: LAND Exclusive of Structures and Improvements	BUILDINGS and Other Structures	MACHINERY Permanently Attached to Real Estate	TOTAL True and Full Value	ASSESSED VALUATIONS: RURAL: Homestead Up to $1,000 20%	RURAL: (Over $1,000 and Non-Homestead 33⅓%	ALL OTHER: Homestead Up to $1,000 25%	ALL OTHER: (Over $1,000 and Non-Homestead 40%	MACHINERY Permanently Attached to Real Estate 33⅓%	TOTAL ASSESSED VALUE	Total Assessed Value as Equalized by the Board of Review	FINAL EQUALIZED VALUE
							Acres	100ths					Dollars	Dollars	Dollars	Dollars	Dollars	Dollars	Dollars	Dollars	Dollars	Dollars	Dollars	Dollars
U. S. of America		1	NE¼ of NE¼	19	142	25	6-1																	
U. S. of America		2	NW¼ of NE¼																					
U. S. of America		3	SW¼ of NE¼																					
U. S. of America		4	SE¼ of NE¼																					
		5																						
U. S. of America		6	NE¼ of NW¼																					
U. S. of America		7	NW¼ of NW¼ Lot 1																					
U. S. of America		8	SW¼ of NW¼ Lot 2																					
U. S. of America		9	SE¼ of NW¼																					
		10																						
U. S. of America		11	NE¼ of SW¼																					
U. S. of America		12	NW¼ of SW¼ Lot 3																					
U. S. of America		13	SW¼ of SW¼ Lot 4																					
U. S. of America		14	SE¼ of SW¼																					
		15																						
U. S. of America		16	NE¼ of SE¼																					
U. S. of America		17	NW¼ of SE¼																					
U. S. of America		18	SW¼ of SE¼																					
U. S. of America		19	SE¼ of SE¼																					
		20																						

SOLD FOR TAXES	VALUATIONS BY SCHOOL DISTRICTS AS EQUALIZED BY DEPARTMENT OF TAXATION: District No. ..... Rate ..... Mills	District No. ..... Rate ..... Mills	District No. ..... Rate ..... Mills	District No. ..... Rate ..... Mills	District No. ..... Rate ..... Mills	District No. ..... Rate ..... Mills	Tax including State Homestead ..... Mills	State Tax on Non-Homestead ..... Mills	SPECIAL TAXES	TOTAL TAXES	PAID	WHEN PAID: Month	Day	Year	Number of Receipt	March Settlement 1955	June Settlement 1955	Penalty	November Settlement 1955	Penalty	Collections to First Monday in January 1956	Penalty	Delinquent on First Monday in January 1956	Total Delinquent Tax and Penalty	REMARKS
	Dollars	Dollars	Dollars	Dollars	Dollars	Dollars	$ cts.	$ cts.	$ cts.	$ cts.						$ cts.	$ cts.	$ cts.	$ cts.	$ cts.	$ cts.	$ cts.	$ cts.	$ cts.	
1											1														
2											2														
3											3														
4											4														
5											5														
6											6														
7											7														
8											8														
9											9														
10											10														
11											11														
12											12														
13											13														
14											14														
15											15														
16											16														
17											17														
18											18														
19											19														
20											20														

Assessment Roll and Tax List of Real Property in the Town of Imogen #4,

*Indicate Type of Property: R - Residential, C - Commercial, I - Industrial, U - Utility, F - Farm

Form SCD (54) MULTI-DATE PROPERTY, MINNEAPOLIS

IN WHOSE NAME ASSESSED	TO WHOM TRANSFERRED		DESCRIPTION OF PROPERTY: SUBDIVISION	Sec. or Lot	Town or Block	Rng	Number of Acres of Land: Acres	100ths	No. School District	Indicate Homestead by Yes or No	Indicate Agricultural by Yes or No	* Indicate Type of Property	TRUE AND FULL VALUATIONS: LAND Exclusive of Structures and Improvements	BUILDINGS and Other Structures	MACHINERY Permanently Attached to Real Estate	TOTAL True and Full Value	ASSESSED VALUATIONS: RURAL: Homestead Up to $1,000 20%	RURAL: Over $4,000 and Non-Homestead 33⅓%	ALL OTHER: Homestead Up to $1,000 25%	ALL OTHER: Over $4,000 and Non-Homestead 40%	MACHINERY Permanently Attached to Real Estate 33⅓%	TOTAL ASSESSED VALUE	Total Assessed Value as Equalized by the Board of Review	FINAL EQUALIZED VALUE
													Dollars	Dollars	Dollars	Dollars	Dollars	Dollars	Dollars	Dollars	Dollars	Dollars	Dollars	Dollars
U. S. of America		1	NE¼ of NE¼	20	142	25			6-1															
U. S. of America		2	NW¼ of NE¼																					
U. S. of America		3	SW¼ of NE¼																					
U. S. of America		4	SE¼ of NE¼																					
		5																						
U. S. of America		6	NE¼ of NW¼																					
U. S. of America		7	NW¼ of NW¼																					
U. S. of America		8	SW¼ of NW¼																					
U. S. of America		9	SE¼ of NW¼																					
		10																						
U. S. of America		11	NE¼ of SW¼																					
U. S. of America		12	NW¼ of SW¼																					
U. S. of America		13	SW¼ of SW¼																					
U. S. of America		14	SE¼ of SW¼																					
		15																						
U. S. of America		16	NE¼ of SE¼																					
U. S. of America		17	NW¼ of SE¼																					
U. S. of America		18	SW¼ of SE¼																					
U. S. of America		19	SE¼ of SE¼																					
		20																						

Cass County, Minnesota, for Taxes for the Year 1954.

	SOLD FOR TAXES	VALUATIONS BY SCHOOL DISTRICTS AS EQUALIZED BY DEPARTMENT OF TAXATION: District No. ..... Rate ..... Mills	District No. ..... Rate ..... Mills	District No. ..... Rate ..... Mills	District No. ..... Rate ..... Mills	District No. ..... Rate ..... Mills	District No. ..... Rate ..... Mills	Tax including State Homestead .....Mills	State Tax on Non-Homestead .....Mills	SPECIAL TAXES	TOTAL TAXES	PAID	WHEN PAID: Month	Day	Year	Number of Receipt	March Settlement 1955	June Settlement 1955	Penalty	November Settlement 1955	Penalty	Collections to First Monday in January 1956	Penalty	Delinquent on First Monday in January 1956	Total Delinquent Tax and Penalty	REMARKS
		Dollars	Dollars	Dollars	Dollars	Dollars	Dollars	$ cts.	$ cts.	$ cts.	$ cts.						$ cts.	$ cts.	$ cts.	$ cts.	$ cts.	$ cts.	$ cts.	$ cts.	$ cts.	
1												1														
2												2														
3												3														
4												4														
5												5														
6												6														
7												7														
8												8														
9												9														
10												10														
11												11														
12												12														
13												13														
14												14														
15												15														
16												16														
17												17														
18												18														
19												19														
20												20														

Assessment Roll and Tax List of Real Property in the Town of Unorg. #4

* Indicate Type of Property: R - Residential, C - Commercial, I - Industrial, U - Utility, F - Farm

Cass County, Minnesota, for Taxes for the Year 1954.

Form SCD (54) MILLER-DAVIS COMPANY, MINNEAPOLIS

IN WHOSE NAME ASSESSED	TO WHOM TRANSFERRED		DESCRIPTION OF PROPERTY: SUBDIVISION	Sec. or Lot	Town or Block	Rng	Number of Acres of Land: Acres	Number of Acres of Land: 100ths	No. School District	Indicates Homestead Tax or No	Indicates Agricultural Tax or No	* Indicates Type of Property	TRUE AND FULL VALUATIONS: LAND Exclusive of Structures and Improvements	TRUE AND FULL VALUATIONS: BUILDINGS and Other Structures	TRUE AND FULL VALUATIONS: MACHINERY Permanently Attached to Real Estate	TRUE AND FULL VALUATIONS: TOTAL True and Full Value	ASSESSED VALUATIONS: RURAL: Homestead Up to $4,000 20%	ASSESSED VALUATIONS: RURAL: Over $4,000 and Non-Homestead 33⅓%	ASSESSED VALUATIONS: ALL OTHER: Homestead Up to $4,000 25%	ASSESSED VALUATIONS: ALL OTHER: Over $4,000 and Non-Homestead 40%	ASSESSED VALUATIONS: MACHINERY Permanently Attached to Real Estate 33⅓%	TOTAL ASSESSED VALUE	Total Assessed Value as Equalized by the Board of Review	FINAL EQUALIZED VALUE
							Acres	100ths					Dollars	Dollars	Dollars	Dollars	Dollars	Dollars	Dollars	Dollars	Dollars	Dollars	Dollars	Dollars
U. S. of America		1	NE¼ of NE¼	21	142	25			6-1														
U. S. of America		2	NW¼ of NE¼																				
U. S. of America		3	SW¼ of NE¼																				
U. S. of America		4	SE¼ of NE¼																				
		5																					
U. S. of America		6	NE¼ of NW¼																				
U. S. of America		7	NW¼ of NW¼																				
U. S. of America		8	SW¼ of NW¼																				
U. S. of America		9	SE¼ of NW¼																				
		10																					
U. S. of America		11	NE¼ of SW¼																				
U. S. of America		12	NW¼ of SW¼																				
U. S. of America		13	SW¼ of SW¼																				
U. S. of America		14	SE¼ of SW¼																				
		15																					
U. S. of America		16	NE¼ of SE¼																				
State of Minnesota		17	NW¼ of SE¼																				
U. S. of America		18	SW¼ of SE¼																				
U. S. of America		19	SE¼ of SE¼																				
		20																					

	SOLD FOR TAXES	VALUATIONS BY SCHOOL DISTRICTS AS EQUALIZED BY DEPARTMENT OF TAXATION: District No. ..... Rate ..... Mills	District No. ..... Rate ..... Mills	District No. ..... Rate ..... Mills	District No. ..... Rate ..... Mills	District No. ..... Rate ..... Mills	District No. ..... Rate ..... Mills	Tax including State Homestead ..... Mills	State Tax on Non-Homestead ..... Mills	SPECIAL TAXES	TOTAL TAXES	PAID	WHEN PAID: Month Day Year	Number of Receipt	March Settlement 1955	June Settlement 1955	Penalty	November Settlement 1955	Penalty	Collections to First Monday in January 1956	Penalty	Delinquent on First Monday in January 1956	Total Delinquent Tax and Penalty	REMARKS
		Dollars	Dollars	Dollars	Dollars	Dollars	Dollars	$ cts.	$ cts.	$ cts.	$ cts.				$ cts.	$ cts.	$ cts.	$ cts.	$ cts.	$ cts.	$ cts.	$ cts.	
1																							
2																							
3																							
4																							
5																							
6																							
7																							
8																							
9																							
10																							
11																							
12																							
13																							
14																							
15																							
16																							
17																							
18																							
19																							
20																							

Assessment Roll and Tax List of Real Property in the Town of Morgan #4,

*Indicate Type of Property: R - Residential, C - Commercial, I - Industrial, U - Utility, F - Farm

Cass County, Minnesota, for Taxes for the Year 1954.

Form SCD (54) [illegible] [illegible]

	IN WHOSE NAME ASSESSED	TO WHOM TRANSFERRED		DESCRIPTION OF PROPERTY: SUBDIVISION	Sec. or Lot	Town or Block	Rng	Number of Acres of Land: Acres	Number of Acres of Land: 100ths	No. School District	Indicate Homestead Tax Year No	Indicate Agricultural Land Tax Year No	* Indicate Type of Property	TRUE AND FULL VALUATIONS: LAND Exclusive of Structures and Improvements (Dollars)	TRUE AND FULL VALUATIONS: BUILDINGS and Other Structures (Dollars)	TRUE AND FULL VALUATIONS: MACHINERY Permanently Attached to Real Estate (Dollars)	TRUE AND FULL VALUATIONS: TOTAL True and Full Value (Dollars)	ASSESSED VALUATIONS: RURAL: Homestead Up to $1,000 (Dollars)	ASSESSED VALUATIONS: RURAL: Over $4,000 and Non-Homestead (Dollars)	ASSESSED VALUATIONS: ALL OTHER: Homestead Up to $4,000	ASSESSED VALUATIONS: ALL OTHER: Over $4,000 and Non-Homestead	ASSESSED VALUATIONS: MACHINERY Permanently Attached to Real Estate	TOTAL ASSESSED VALUE (Dollars)	Total Assessed Value as Equalized by the Board of Review (Dollars)	FINAL EQUALIZED VALUE (Dollars)
	State of Minnesota		1	NE¼ of NE¼	22	142	25			6-1													
	U. S. of America		2	NW¼ of NE¼																			
	U. S. of America		3	SW¼ of NE¼																			
	State of Minnesota		4	SE¼ of NE¼																			
			5																				
	U. S. of America		6	NE¼ of NW¼																			
	U. S. of America		7	NW¼ of NW¼																			
	U. S. of America		8	SW¼ of NW¼																			
	U. S. of America		9	SE¼ of NW¼																			
			10																				
	U. S. of America		11	NE¼ of SW¼																			
	U. S. of America		12	NW¼ of SW¼																			
	U. S. of America		13	SW¼ of SW¼																			
	U. S. of America		14	SE¼ of SW¼																			
			15																				
	U. S. of America		16	NE¼ of SE¼																			
	U. S. of America		17	NW¼ of SE¼																			
	U. S. of America		18	SW¼ of SE¼																			
	U. S. of America		19	SE¼ of SE¼																			
			20																				

	SOLD FOR TAXES	VALUATIONS BY SCHOOL DISTRICTS AS EQUALIZED BY DEPARTMENT OF TAXATION: District No. / Rate / Mills (Dollars)	Tax including State Homestead Mills ($ cts.)	State Tax on Non-Homestead Mills ($ cts.)	SPECIAL TAXES ($ cts.)	TOTAL TAXES ($ cts.)	PAID	WHEN PAID: Month Day Year	Number of Receipt	March Settlement 1953 ($ cts.)	June Settlement 1953 ($ cts.)	Penalty ($ cts.)	November Settlement 1953 ($ cts.)	Penalty ($ cts.)	Collections to First Monday in January 1954 ($ cts.)	Penalty ($ cts.)	Delinquent on First Monday in January 1954 ($ cts.)	Total Delinquent Tax and Penalty ($ cts.)	REMARKS
1																			
2																			
3																			
4																			
5																			
6																			
7																			
8																			
9																			
10																			
11																			
12																			
13																			
14																			
15																			
16																			
17																			
18																			
19																			
20																			

Assessment Roll and Tax List of Real Property in the Town of Moorg #1,

Cass County, Minnesota, for Taxes for the Year 1954.

*Indicate Type of Property: R - Residential, C - Commercial, I - Industrial, U - Utility, F - Farm

Form SCD (54) MILLER DAVIS COMPANY, MINNEAPOLIS

	IN WHOSE NAME ASSESSED	TO WHOM TRANSFERRED	DESCRIPTION OF PROPERTY: SUBDIVISION	Sec. or Lot	Town or Block	Rng	Number of Acres of Land: Acres	100ths	No. School District	Indicate Homestead Tax Yes or No	Indicate Agricultural Tax Yes or No	* Indicate Type per yr.	TRUE AND FULL VALUATIONS: LAND Exclusive of Structures and Improvements	BUILDINGS and Other Structures	MACHINERY Permanently Attached to Real Estate	TOTAL True and Full Value	ASSESSED VALUATIONS: RURAL: Homestead Up to $1,000 20%	RURAL: Over $4,000 and Non-Homestead 33⅓%	ALL OTHER: Homestead Up to $1,000 25%	ALL OTHER: Over $4,000 and Non-Homestead 40%	MACHINERY Permanently Attached to Real Estate 33⅓%	TOTAL ASSESSED VALUE	Total Assessed Value as Equalized by the Board of Review	FINAL EQUALIZED VALUE
							Dollars						Dollars	Dollars	Dollars	Dollars	Dollars	Dollars	Dollars	Dollars	Dollars	Dollars	Dollars	Dollars
1	U. S. of America		NE¼ of NE¼	23	142	25			C-1															
2	U. S. of America		NW¼ of NE¼																					
3	U. S. of America		SW¼ of NE¼																					
4	U. S. of America		SE¼ of NE¼																					
5																								
6	U. S. of America		NE¼ of NW¼																					
7	U. S. of America		NW¼ of NW¼																					
8	U. S. of America		SW¼ of NW¼																					
9	U. S. of America		SE¼ of NW¼																					
10																								
11	U. S. of America		NE¼ of SW¼																					
12	U. S. of America		NW¼ of SW¼																					
13	U. S. of America		SW¼ of SW¼																					
14	U. S. of America		SE¼ of SW¼																					
15																								
16	U. S. of America		NE¼ of SE¼																					
17	U. S. of America		NW¼ of SE¼																					
18	U. S. of America		SW¼ of SE¼																					
19	U. S. of America		SE¼ of SE¼																					
20																								

	SOLD FOR TAXES	VALUATIONS BY SCHOOL DISTRICTS AS EQUALIZED BY DEPARTMENT OF TAXATION: District No. / Rate / Mills	Tax including State Homestead Mills	State Tax on Non-Homestead Mills	SPECIAL TAXES	TOTAL TAXES	PAID	WHEN PAID: Month Day Year	Number of Receipt	March Settlement 1955	June Settlement 1955	Penalty	November Settlement 1955	Penalty	Collections to First Monday in January 1956	Penalty	Delinquent on First Monday in January 1956	Total Delinquent Tax and Penalty	REMARKS
		Dollars	$ cts.	$ cts.	$ cts.	$ cts.				$ cts.	$ cts.	$ cts.	$ cts.	$ cts.	$ cts.	$ cts.	$ cts.	$ cts.	
1																			
2																			
3																			
4																			
5																			
6																			
7																			
8																			
9																			
10																			
11																			
12																			
13																			
14																			
15																			
16																			
17																			
18																			
19																			
20																			

Assessment Roll and Tax List of Real Property in the Town of Imogene #4, Cass County, Minnesota, for Taxes for the Year 1954.

*Indicate Type of Property: R - Residential, C - Commercial, I - Industrial, U - Utility, F - Farm

Form 5CD (54) WILLIAM-DAVIS PRINTING, MINNEAPOLIS

IN WHOSE NAME ASSESSED	TO WHOM TRANSFERRED		DESCRIPTION OF PROPERTY: SUBDIVISION	Sec. or Lot	Town or Block	Rng	Number of Acres of Land: Acres	Number of Acres of Land: 100ths	No. School District	Indicate Homestead Tax Yes or No	Indicate Agricultural Tax Yes or No	* Indicate Type of Property	TRUE AND FULL VALUATIONS: LAND Exclusive of Structures and Improvements (Dollars)	TRUE AND FULL VALUATIONS: BUILDINGS and Other Structures (Dollars)	TRUE AND FULL VALUATIONS: MACHINERY Permanently Attached to Real Estate (Dollars)	TRUE AND FULL VALUATIONS: TOTAL True and Full Value (Dollars)	ASSESSED VALUATIONS: RURAL: Homestead Up to $4,000 20% (Dollars)	RURAL: Over $4,000 and Non-Homestead 33⅓% (Dollars)	ALL OTHER: Homestead Up to $4,000 25% (Dollars)	ALL OTHER: Over $4,000 and Non-Homestead 40% (Dollars)	MACHINERY Permanently Attached to Real Estate 33⅓% (Dollars)	TOTAL ASSESSED VALUE (Dollars)	Total Assessed Value as Equalized by the Board of Review (Dollars)	FINAL EQUALIZED VALUE (Dollars)
U. S. of America		1	NE¼ of NE¼	SH	142	25			6-1														
U. S. of America		2	NW¼ of NE¼																				
U. S. of America		3	SW¼ of NE¼																				
U. S. of America		4	SE¼ of NE¼																				
		5																					
U. S. of America		6	NE¼ of NW¼																				
U. S. of America		7	NW¼ of NW¼																				
U. S. of America		8	SW¼ of NW¼																				
U. S. of America		9	SE¼ of NW¼																				
		10																					
U. S. of America		11	NE¼ of SW¼																				
U. S. of America		12	NW¼ of SW¼																				
U. S. of America		13	SW¼ of SW¼																				
U. S. of America		14	SE¼ of SW¼																				
		15																					
U. S. of America		16	NE¼ of SE¼																				
U. S. of America		17	NW¼ of SE¼																				
U. S. of America		18	SW¼ of SE¼																				
U. S. of America		19	SE¼ of SE¼																				
		20																					

	SOLD FOR TAXES	VALUATIONS BY SCHOOL DISTRICTS AS EQUALIZED BY DEPARTMENT OF TAXATION: District No.... Rate.... Mills (Dollars)	District No.... Rate.... Mills (Dollars)	District No.... Rate.... Mills (Dollars)	District No.... Rate.... Mills (Dollars)	District No.... Rate.... Mills (Dollars)	District No.... Rate.... Mills (Dollars)	Tax including State Homestead .....Mills ($ cts.)	State Tax on Non-Homestead .....Mills ($ cts.)	SPECIAL TAXES ($ cts.)	TOTAL TAXES ($ cts.)		PAID	WHEN PAID: Month Day Year	Number of Receipt	March Settlement 1955 ($ cts.)	June Settlement 1955 ($ cts.)	Penalty ($ cts.)	November Settlement 1955 ($ cts.)	Penalty ($ cts.)	Collections to First Monday in January 1956 ($ cts.)	Penalty ($ cts.)	Delinquent on First Monday in January 1956 ($ cts.)	Total Delinquent Tax and Penalty ($ cts.)	REMARKS
1												1												
2												2												
3												3												
4												4												
5												5												
6												6												
7												7												
8												8												
9												9												
10												10												
11												11												
12												12												
13												13												
14												14												
15												15												
16												16												
17												17												
18												18												
19												19												
20												20												

142-25 143-50

Assessment Roll and Tax List of Real Property in the Town of Moorg. #4,

Cass County, Minnesota, for Taxes for the Year 1954.

*Indicate Type of Property: R - Residential, C - Commercial, I - Industrial, U - Utility, F - Farm

Form SCD (54) MILLER DAVIS COMPANY, MINNEAPOLIS

	IN WHOSE NAME ASSESSED	TO WHOM TRANSFERRED	DESCRIPTION OF PROPERTY: SUBDIVISION	Sec. or Lot	Town or Block	Rng	Number of Acres of Land: Acres	Number of Acres of Land: 100ths	No. School District	Indicate Homestead Tax Yes or No	Indicate Agricultural Tax Yes or No	* Indicate Type of Property	TRUE AND FULL VALUATIONS: LAND Exclusive of Structures and Improvements (Dollars)	TRUE AND FULL VALUATIONS: BUILDINGS and Other Structures (Dollars)	TRUE AND FULL VALUATIONS: MACHINERY Permanently Attached to Real Estate (Dollars)	TRUE AND FULL VALUATIONS: TOTAL True and Full Value (Dollars)	ASSESSED VALUATIONS: RURAL: Homestead Up to $1,000 20% (Dollars)	RURAL: Over $4,000 and Non-Homestead 33⅓% (Dollars)	ALL OTHER: Homestead Up to $1,000 25% (Dollars)	ALL OTHER: Over $4,000 and Non-Homestead 40% (Dollars)	ALL OTHER: MACHINERY Permanently Attached to Real Estate 33⅓% (Dollars)	TOTAL ASSESSED VALUE (Dollars)	Total Assessed Value as Equalized by the Board of Review (Dollars)	FINAL EQUALIZED VALUE (Dollars)
1	U. S. of America		NE¼ of NE¼	25	142	25		60															
2	U. S. of America		NW¼ of NE¼																				
3	U. S. of America		SW¼ of NE¼																				
4	U. S. of America		SE¼ of NE¼																				
5																							
6	U. S. of America		NE¼ of NW¼																				
7	U. S. of America		NW¼ of NW¼																				
8	U. S. of America		SW¼ of NW¼																				
9	U. S. of America		SE¼ of NW¼																				
10																							
11	U. S. of America		NE¼ of SW¼																				
12	U. S. of America		NW¼ of SW¼																				
13	U. S. of America		SW¼ of SW¼																				
14	U. S. of America		SE¼ of SW¼																				
15																							
16	U. S. of America		NE¼ of SE¼																				
17	U. S. of America		NW¼ of SE¼																				
18	U. S. of America		SW¼ of SE¼																				
19	U. S. of America		SE¼ of SE¼																				
20																							

	SOLD FOR TAXES	VALUATIONS BY SCHOOL DISTRICTS AS EQUALIZED BY DEPARTMENT OF TAXATION: District No. / Rate ... Mills (Dollars)	Tax including State Homestead ... Mills ($ cts.)	State Tax on Non-Homestead ... Mills ($ cts.)	SPECIAL TAXES ($ cts.)	TOTAL TAXES ($ cts.)	PAID	WHEN PAID: Month Day Year	Number of Receipt	March Settlement 1955 ($ cts.)	June Settlement 1955 ($ cts.)	Penalty ($ cts.)	November Settlement 1955 ($ cts.)	Penalty ($ cts.)	Collections to First Monday in January 1956 ($ cts.)	Penalty ($ cts.)	Delinquent on First Monday in January 1956 ($ cts.)	Total Delinquent Tax and Penalty ($ cts.)	REMARKS
1																				
2																				
3																				
4																				
5																				
6																				
7																				
8																				
9																				
10																				
11																				
12																				
13																				
14																				
15																				
16																				
17																				
18																				
19																				
20																				

142-25 143-50 MILLER DAVIS COMPANY

Assessment Roll and Tax List of Real Property in the Town of Moltke #4

*Indicate Type of Property: R - Residential, C - Commercial, I - Industrial, U - Utility, F - Farm

Form SCD (54) SELLER-BATE COMPANY, MINNEAPOLIS

	IN WHOSE NAME ASSESSED	TO WHOM TRANSFERRED		DESCRIPTION OF PROPERTY: SUBDIVISION	Sec. or Lot	Town or Block	Rng	Number of Acres of Land: Acres	Number of Acres of Land: 100ths	No. School District	Indicate House Trailer Yes or No	Indicate Agricultural Yes or No	* Indicate Type of Property	TRUE AND FULL VALUATIONS: LAND Exclusive of Structures and Improvements	TRUE AND FULL VALUATIONS: BUILDINGS and Other Structures	TRUE AND FULL VALUATIONS: MACHINERY Permanently Attached to Real Estate	TRUE AND FULL VALUATIONS: TOTAL True and Full Value	ASSESSED VALUATIONS: RURAL: Homestead Up to $3,000	ASSESSED VALUATIONS: RURAL: Over $3,000 and Non-Homestead 33⅓%	ASSESSED VALUATIONS: ALL OTHER: Homestead Up to $3,000	ASSESSED VALUATIONS: ALL OTHER: Over $3,000 and Non-Homestead	ASSESSED VALUATIONS: ALL OTHER: MACHINERY Permanently Attached to Real Estate	ASSESSED VALUATIONS: TOTAL ASSESSED VALUE	Total Amount Value as Equalized by the Board of Review	FINAL EQUALIZED VALUE
								Acres	100ths					Dollars	Dollars	Dollars	Dollars	Dollars	Dollars	Dollars	Dollars	Dollars	Dollars	Dollars	Dollars
1	U. S. of America		1	NE¼ of NE¼	26	142	25			61									20%	33⅓%	25%	40%	33⅓%			
2	U. S. of America		2	NW¼ of NE¼																						
3	U. S. of America		3	SW¼ of NE¼																						
4	U. S. of America		4	SE¼ of NE¼																						
5			5																							
6	U. S. of America		6	NE¼ of NW¼																						
7	U. S. of America		7	NW¼ of NW¼																						
8	U. S. of America		8	SW¼ of NW¼																						
9	U. S. of America		9	SE¼ of NW¼																						
10			10																							
11	U. S. of America		11	NE¼ of SW¼																						
12	U. S. of America		12	NW¼ of SW¼																						
13	U. S. of America		13	SW¼ of SW¼																						
14	State of Minnesota		14	SE¼ of SW¼																						
15			15																							
16	U. S. of America		16	NE¼ of SE¼																						
17	U. S. of America		17	NW¼ of SE¼																						
18	State of Minnesota		18	SW¼ of SE¼																						
19	U. S. of America		19	SE¼ of SE¼																						
20			20																							

Cass County, Minnesota, for Taxes for the Year 1954.

	SOLD FOR TAXES	TAXATIONS BY SCHOOL DISTRICTS AS EQUALIZED BY DEPARTMENT OF TAXATION: District No. ..... Rate ..... Mills	District No. ..... Rate ..... Mills	District No. ..... Rate ..... Mills	District No. ..... Rate ..... Mills	District No. ..... Rate ..... Mills	District No. ..... Rate ..... Mills	Tax including State Homestead ..... Mills	State Tax on Non-Homestead ..... Mills	SPECIAL TAXES	TOTAL TAXES		PAID	WHEN PAID: Month	Day	Year	Number of Receipt	March Settlement 1955	June Settlement 1955	Penalty	November Settlement 1955	Penalty	Collections to First Monday in January 1956	Penalty	Delinquent on First Monday in January 1956	Penalty	Total Delinquent Tax and Penalty	REMARKS
		Dollars	Dollars	Dollars	Dollars	Dollars	Dollars	$ cts.	$ cts.	$ cts.	$ cts.							$ cts.	$ cts.	$ cts.	$ cts.	$ cts.	$ cts.	$ cts.	$ cts.	$ cts.	
1												1															
2												2															
3												3															
4												4															
5												5															
6												6															
7												7															
8												8															
9												9															
10												10															
11												11															
12												12															
13												13															
14												14															
15												15															
16												16															
17												17															
18												18															
19												19															
20												20															

Assessment Roll and Tax List of Real Property in the Town of Unorg. #4

*Indicate Type of Property: R - Residential, C - Commercial, I - Industrial, U - Utility, F - Farm

Form SCD (54) MAIL-SAVE REPORT, MINNEAPOLIS

	IN WHOSE NAME ASSESSED	TO WHOM TRANSFERRED		DESCRIPTION OF PROPERTY: SUBDIVISION	Sec. Lot	Town or Block	Rng	Number of Acres of Land: Acres	100ths	Non-School District	Indicate Homestead Tax or No	Indicate Agricultural Tax or No	Indicate Type of Property*	TRUE AND FULL VALUATIONS: LAND Exclusive of Structures and Improvements (Dollars)	BUILDINGS and Other Structures (Dollars)	MACHINERY Permanently Attached to Real Estate (Dollars)	TOTAL True and Full Value (Dollars)	ASSESSED VALUATIONS: RURAL: Homestead Up to $1,000 20% (Dollars)	RURAL: Over $4,000 and Non-Homestead 33⅓% (Dollars)	ALL OTHER: Homestead Up to $1,000 25% (Dollars)	ALL OTHER: Over $4,000 and Non-Homestead 40% (Dollars)	MACHINERY Permanently Attached to Real Estate 33⅓% (Dollars)	TOTAL ASSESSED VALUE (Dollars)	Total Assessed Value as Equalized by the Board of Review (Dollars)	FINAL EQUALIZED VALUE (Dollars)
1	U. S. of America			NE¼ of NE¼	27	142	25			61														
2	U. S. of America			NW¼ of NE¼																				
3	U. S. of America			SW¼ of NE¼																				
4	U. S. of America			SE¼ of NE¼																				
5																								
6	State of Minnesota			NE¼ of NW¼																				
7	State of Minnesota			NW¼ of NW¼																				
8	State of Minnesota			SW¼ of NW¼																				
9	State of Minnesota			SE¼ of NW¼																				
10																								
11	U. S. of America			NE¼ of SW¼																				
12	U. S. of America			NW¼ of SW¼																				
13	U. S. of America			SW¼ of SW¼																				
14	U. S. of America			SE¼ of SW¼																				
15																								
16	State of Minnesota			NE¼ of SE¼																				
17	U. S. of America			NW¼ of SE¼																				
18	U. S. of America			SW¼ of SE¼																				
19	U. S. of America			SE¼ of SE¼																				
20																								

Cass County, Minnesota, for Taxes for the Year 1954.

	SOLD FOR TAXES	VALUATIONS BY SCHOOL DISTRICTS AS EQUALIZED BY DEPARTMENT OF TAXATION: District No. ..... Rate ..... Mills (Dollars)	District No. ..... Rate ..... Mills (Dollars)	District No. ..... Rate ..... Mills (Dollars)	District No. ..... Rate ..... Mills (Dollars)	District No. ..... Rate ..... Mills (Dollars)	District No. ..... Rate ..... Mills (Dollars)	Tax including State Homestead ..... Mills ($ cts.)	State Tax on Non-Homestead ..... Mills ($ cts.)	SPECIAL TAXES ($ cts.)	TOTAL TAXES ($ cts.)	PAID	WHEN PAID: Month Day Year	Number of Receipt	March Settlement 1955 ($ cts.)	June Settlement 1955 ($ cts.)	Penalty ($ cts.)	November Settlement 1955 ($ cts.)	Penalty ($ cts.)	Collections to First Monday in January 1956 ($ cts.)	Penalty ($ cts.)	Delinquent on First Monday in January 1956 ($ cts.)	Total Delinquent Tax and Penalty ($ cts.)	REMARKS
1																								
2																								
3																								
4																								
5																								
6																								
7																								
8																								
9																								
10																								
11																								
12																								
13																								
14																								
15																								
16																								
17																								
18																								
19																								
20																								

Assessment Roll and Tax List of Real Property in the Town of Moss #4,

*Indicate Type of Property: R - Residential, C - Commercial, I - Industrial, U - Utility, F - Farm

Form SCD (54) MILLER-DATA COMPANY, MINNEAPOLIS

IN WHOSE NAME ASSESSED	TO WHOM TRANSFERRED		DESCRIPTION OF PROPERTY: SUBDIVISION	Sec. or Lot	Town or Block	Rng	Number of Acres of Land: Acres	100ths	No. School District	Indicate Homestead Tax as Yes or No	Indicate Agricultural Tax as Yes or No	* Indicate Type of Property	TRUE AND FULL VALUATIONS: LAND Exclusive of Structures and Improvements (Dollars)	BUILDINGS and Other Structures (Dollars)	MACHINERY Permanently Attached to Real Estate (Dollars)	TOTAL True and Full Value (Dollars)	ASSESSED VALUATIONS: RURAL: Homestead Up to $4,000 20% (Dollars)	RURAL: Over $4,000 and Non-Homestead 33⅓% (Dollars)	ALL OTHER: Homestead Up to $4,000 25% (Dollars)	ALL OTHER: Over $4,000 and Non-Homestead 40% (Dollars)	MACHINERY Permanently Attached to Real Estate 33⅓% (Dollars)	TOTAL ASSESSED VALUE (Dollars)	Total Assessed Value as Equalized by the Board of Review (Dollars)	FINAL EQUALIZED VALUE (Dollars)
State of Minnesota		1	NE¼ of NE¼	28	142	25			6-1														
State of Minnesota		2	NW¼ of NE¼																				
State of Minnesota		3	SW¼ of NE¼																				
State of Minnesota		4	SE¼ of NE¼																				
		5																					
U. S. of America		6	NE¼ of NW¼																				
U. S. of America		7	NW¼ of NW¼																				
U. S. of America		8	SW¼ of NW¼																				
U. S. of America		9	SE¼ of NW¼																				
		10																					
U. S. of America		11	NE¼ of SW¼																				
U. S. of America		12	NW¼ of SW¼																				
State of Minnesota		13	SW¼ of SW¼																				
U. S. of America		14	SE¼ of SW¼																				
		15																					
State of Minnesota		16	NE¼ of SE¼																				
U. S. of America		17	NW¼ of SE¼																				
U. S. of America		18	SW¼ of SE¼																				
State of Minnesota		19	SE¼ of SE¼																				
		20																					

Cass County, Minnesota, for Taxes for the Year 1954.

	SOLD FOR TAXES	VALUATIONS BY SCHOOL DISTRICTS AS EQUALIZED BY DEPARTMENT OF TAXATION: District No.____ Rate____ ____Mills (Dollars)	District No.____ Rate____ ____Mills (Dollars)	District No.____ Rate____ ____Mills (Dollars)	District No.____ Rate____ ____Mills (Dollars)	District No.____ Rate____ ____Mills (Dollars)	District No.____ Rate____ ____Mills (Dollars)	Tax including State Homestead ____Mills ($ cts.)	State Tax on Non-Homestead ____Mills ($ cts.)	SPECIAL TAXES ($ cts.)	TOTAL TAXES ($ cts.)		PAID: WHEN PAID Month	Day	Year	Number of Receipt	March Settlement 1955 ($ cts.)	June Settlement 1955 ($ cts.)	Penalty ($ cts.)	November Settlement 1955 ($ cts.)	Penalty ($ cts.)	Collections to First Monday in January 1956 ($ cts.)	Penalty ($ cts.)	Delinquent on First Monday in January 1956 ($ cts.)	Total Delinquent Tax and Penalty ($ cts.)	REMARKS
1												1													
2												2													
3												3													
4												4													
5												5													
6												6													
7												7													
8												8													
9												9													
10												10													
11												11													
12												12													
13												13													
14												14													
15												15													
16												16													
17												17													
18												18													
19												19													
20												20													

Assessment Roll and Tax List of Real Property in the Town of Onary # 4

*Indicate Type of Property: R - Residential, C - Commercial, I - Industrial, U - Utility, F - Farm

Form SCD (54) [illegible]

IN WHOSE NAME ASSESSED	TO WHOM TRANSFERRED		DESCRIPTION OF PROPERTY: SUBDIVISION	Sec. or Lot	Town or Block	Rng	Number of Acres of Land: Acres	100ths	No. School District	Indicate Rural Credit Land Tax as Re	Indicate Rural Credit Land Tax as Wa	* Indicate Type of Prop-erty	TRUE AND FULL VALUATIONS: LAND Exclusive of Structures and Improvements	BUILDINGS and Other Structures	MACHINERY Permanently Attached to Real Estate	TOTAL True and Full Value	ASSESSED VALUATIONS: RURAL: Homestead Up to $3,000 20%	RURAL: Over $3,000 and Non-Homestead 33⅓%	ALL OTHER: Homestead Up to $3,000 25%	ALL OTHER: Over $3,000 and Non-Homestead 40%	MACHINERY Permanently Attached to Real Estate 33⅓%	TOTAL ASSESSED VALUE	Total Assessed Value as Equalized by the Board of Review	FINAL EQUALIZED VALUE
													Dollars	Dollars	Dollars	Dollars	Dollars	Dollars	Dollars	Dollars	Dollars	Dollars	Dollars	Dollars
Wm. E. & Lucy Lofgren	to Preston Hoagg & Gwendolyn Patterson	1	NE¼ of NE¼ (Less 30 acres E. of Hwy 6)	24	142	25	40		6-1	No	Yes	F	45	75		120		40				40		
U. S. of America		2	NW¼ of NE¼																					
James Jackson & Elsie Marie Cook		3	SW¼ of NE¼				40			Yes	"	F	320	300		620	124					124		
U. S. of America		4	SE¼ of NE¼																					
John M. Morgen		5	30 acres of NE¼ & NE¼ Lying E. of Hwy 6				30			Yes	"	R	150	210		360	72					72		
U. S. of America		6	NE¼ of NW¼																					
U. S. of America		7	NW¼ of NW¼																					
U. S. of America		8	SW¼ of NW¼																					
U. S. of America		9	SE¼ of NW¼																					
		10																						
Red River Lumber Co.		11	NE¼ of SW¼				40			No	"	T	300			300		100				100		
U. S. of America		12	NW¼ of SW¼																					
Jerome P. & Viola B. Lottmann		13	SW¼ of SW¼ (Less 176' x 715')				39.41			Yes	"	R	240	450		690	138					138		
" "	" "	14	SE¼ of SW¼				40			"	"	R	240			240	48					48		
Cliff & Mildred Greese		15	170' x 75' x 715' x 446' Lying W. of Hwy 6 & S. of Lines 1 & 4 & 528' from S.W. Cor.				2.4			No	"	R	30	150		180		60				60		
U. S. of America		16	NE¼ of SE¼																					
U. S. of America		17	NW¼ of SE¼																					
U. S. of America		18	SW¼ of SE¼																					
U. S. of America		19	SE¼ of SE¼																					
Richard N. & Elaine L. Frank		20	Tract in S. 24 of SW¼ joining Greese land on E.				30			No	"	R	30	150		180		60				60		
							200						1355	1335		2690	382	260				642		

Cass County, Minnesota, for Taxes for the Year 1954.

	SOLD FOR TAXES	VALUATIONS BY SCHOOL DISTRICTS AS EQUALIZED BY DEPARTMENT OF TAXATION: District No. / Rate / Mills	Tax including State Homestead Mills	State Tax on Non-Homestead Mills	SPECIAL TAXES	TOTAL TAXES		PAID	WHEN PAID: Month Day Year	Number of Receipt	March Settlement 1955	June Settlement 1955	Penalty	November Settlement 1955	Penalty	Collections to First Monday in January 1956	Penalty	Delinquent on First Monday in January 1956	Total Delinquent Tax and Penalty	REMARKS
			$ cts.	$ cts.	$ cts.	$ cts.					$ cts.	$ cts.	$ cts.	$ cts.	$ cts.	$ cts.	$ cts.	$ cts.	
1		40	804	20		824	1	PAID IN FULL	MAY 31 1955	2416		824							
2							2												
3	SOLD FOR TAXES	# 124	2492			2492	3											2492	
4							4												
5		# 72	1446			1446	5	PAID IN FULL	OCT 31 1955	15913				1446	57				
6							6												
7							7												
8							8												
9							9												
10							10												
11	SOLD FOR TAXES	100	2010	52		2062	11											2062	
12							12												
13	SOLD FOR TAXES	# 138	2772			2772	13											2772	
14	SOLD FOR TAXES	# 48	964			964	14											964	
15		60	1206	32		1238	15	PAID IN FULL	MAY 31 1955	12577		1238							
16							16												
17							17												
18							18												
19							19												
20		60	1206	32		1238	20	PAID IN FULL	MAY 31 1955	12587		1238							
		# 382	12900	136		13036						3300		1446				8292	
		642																	

Assessment Roll and Tax List of Real Property in the Town of Unorg. #4

*Indicate Type of Property: R - Residential, C - Commercial, I - Industrial, U - Utility, F - Farm

Form 5CD (54) [illegible]

	IN WHOSE NAME ASSESSED	TO WHOM TRANSFERRED		DESCRIPTION OF PROPERTY: SUBDIVISION	Sec. or Lot	Town or Block	Rng	Number of Acres of Land: Acres	100ths	No. School District	Indicate Homestead Tax No	Indicate Agricultural Land in No	*Indicate Type of Property	TRUE AND FULL VALUATIONS: LAND Exclusive of Structures and Improvements	BUILDINGS and Other Structures	MACHINERY Permanently Attached to Real Estate	TOTAL True and Full Value	ASSESSED VALUATIONS: RURAL: Homestead Up to $1,000 20%	RURAL: Over $1,000 Incl. Non-Homestead 33⅓%	ALL OTHER: Homestead Up to $1,000 25%	ALL OTHER: Over $1,000 Incl. Non-Homestead 40%	MACHINERY Permanently Attached to Real Estate 33⅓%	TOTAL ASSESSED VALUE	Total Assessed Value as Equalized by the Board of Review	FINAL EQUALIZED VALUE
														Dollars	Dollars	Dollars	Dollars	Dollars	Dollars	Dollars	Dollars	Dollars	Dollars	Dollars	Dollars
1	U. S. of America			NE ¼ of NE ¼	30	142	25		61															
2	U. S. of America			NW ¼ of NE ¼																				
3	U. S. of America			SW ¼ of NE ¼																				
4	U. S. of America			SE ¼ of NE ¼																				
5																								
6	U. S. of America			NE ¼ of NW ¼																				
7	U. S. of America			NW ¼ of NW ¼ Lot 1																				
8	U. S. of America			SW ¼ of NW ¼ Lot 2																				
9	U. S. of America			SE ¼ of NW ¼																				
10																								
11	U. S. of America			NE ¼ of SW ¼																				
12	U. S. of America			NW ¼ of SW ¼ Lot 3																				
13	U. S. of America			SW ¼ of SW ¼ Lot 4																				
14	U. S. of America			SE ¼ of SW ¼																				
15																								
16	U. S. of America			NE ¼ of SE ¼																				
17	U. S. of America			NW ¼ of SE ¼																				
18	State of Minnesota			SW ¼ of SE ¼																				
19	Paul Echlund & Jerome P. Gottsman			SE ¼ of SE ¼				40		70	W	R		201	60		261		87				87		
20																								

Cass County, Minnesota, for Taxes for the Year 1954.

	SOLD FOR TAXES	VALUATIONS BY SCHOOL DISTRICTS AS EQUALIZED BY DEPARTMENT OF TAXATION: District No. ..... Rate ..... Mills	District No. 87-1 Rate 72 Mills	District No. ..... Rate ..... Mills	District No. ..... Rate ..... Mills	District No. ..... Rate ..... Mills	District No. ..... Rate ..... Mills	Tax including State Homestead ..... Mills	State Tax on Non-Homestead 8.7 Mills	SPECIAL TAXES	TOTAL TAXES	PAID	WHEN PAID: Month Day Year	Number of Receipt	March Settlement 1955	June Settlement 1955	Penalty	November Settlement 1955	Penalty	Collections to First Monday in January 1956	Penalty	Delinquent on First Monday in January 1956	Total Delinquent Tax and Penalty	REMARKS
		Dollars	Dollars	Dollars	Dollars	Dollars	Dollars	$ cts.	$ cts.	$ cts.	$ cts.				$ cts.	$ cts.	$ cts.	$ cts.	$ cts.	$ cts.	$ cts.	$ cts.	$ cts.	
1																								
2																								
3																								
4																								
5																								
6																								
7																								
8																								
9																								
10																								
11																								
12																								
13																								
14																								
15																								
16																								
17																								
18																								
19	SOLD FOR TAXES		87					1748	46		1794	Balance Paid Part Paid	AUG 3 1955 MAY 31 1955	1736 2587		724		970					
20																								
			87					1748	46		1794					824		970						

Assessment Roll and Tax List of Real Property in the Town of Viney #4

*Indicate Type of Property: R-Residential, C-Commercial, I-Industrial, U-Utility, F-Farm

Form SCD (54) MILLER-DUNN COMPANY, MINNEAPOLIS

IN WHOSE NAME ASSESSED	TO WHOM TRANSFERRED	DESCRIPTION OF PROPERTY: SUBDIVISION	Sec. or Lot	Town or Block	Rng	Number of Acres of Land: Acres	100ths	Ind. Sch. Dist.	Ind. Homestead Tax	Ind. Agricultural Tax	Ind. Type of Property	TRUE AND FULL VALUATIONS: LAND Exclusive of Structures and Improvements	BUILDINGS and Other Structures	MACHINERY Permanently Attached to Real Estate	TOTAL True and Full Value	ASSESSED VALUATIONS: RURAL Homestead Up to $5,000 20%	RURAL Over $5,000 and Non-Homestead 33⅓%	ALL OTHER Homestead Up to $5,000 25%	ALL OTHER Over $5,000 and Non-Homestead 40%	MACHINERY Permanently Attached to Real Estate 33⅓%	TOTAL ASSESSED VALUE	Total Assessed Value as Equalized by the Board of Review	FINAL EQUALIZED VALUE
												Dollars	Dollars	Dollars	Dollars	Dollars	Dollars	Dollars	Dollars	Dollars	Dollars	Dollars	Dollars
Joseph + Genevieve Morgen																							
~~Gilbert D. Patterson~~		1 NE¼ of NE¼ Less 1.5A part Lying N. of Hy. #6	31	142	25	26		6-1	Yes	Yes	F	140	200		340	68					68		
Joseph R + Genevieve Morgen		2 NW¼ of NE¼				40		"	"	"	F	240	150		390	78					78		
James + Edna Godfrey		3 SW¼ of NE¼				40		"	"	"	F	160			160	32					32		
Lillian Patterson		4 W½ of SE¼ of NE¼				30		"	"	"	F	185	525		710	142					142		
Earl W. Patterson		5 E½ of SE¼ of NE¼				10		"	"	"	F	90			90	18					18		
U. S. of America		6 NE¼ of NW¼																					
Clarence E + Minnie E. Vanatta		7 NW¼ of NW¼ Lot 1				41 36		No	"	"	F	201			201		67				67		
U. S. of America		8 SW¼ of NW¼ Lot 2																					
U. S. of America		9 SE¼ of NW¼ Lot 6																					
Walter Swanekiel		10 E½ of E½ of W½ lying N. of Hy. #6				14		Yes	No	"	F	170	250		420	84					84		
Oke E. Carlson		11 NE¼ of SW¼ Lot 3				23 40		"	"	"	F	230			230	46					46		
		12 NW¼ of SW¼																					
~~Howe Swanson~~ Donald + Cecelia Johnson		13 SW¼ of SW¼ Lot 5				30 13		No	"	"	F	240			240		80				80		
Oke E. Carlson		14 SE¼ of SW¼ Lot 4				37 40		Yes	"	"	F	420	1800		2220	444					444		
		15																					
State of Minnesota Oke + Louise Carlson		16 NE¼ of SE¼																					
James + Edna G. Godfrey		17 NW¼ of SE¼				40		Yes	"	"	F	250	400		650	130					130		
Oke E. Carlson		18 SW¼ of SE¼				40		"	"	"	F	240			240	48					48		
State of Minnesota	Oke + Louise Carlson	19 SE¼ of SE¼																					
		20																					
						372 29						3646	3325		6971	1090	147				1237		

Cass County, Minnesota, for Taxes the Year 1954.

SOLD FOR TAXES	VALUATIONS BY SCHOOL DISTRICTS AS EQUALIZED BY DEPARTMENT OF TAXATION: District No. ..... Rate ..... Mills	District No. ..... Rate ..... Mills	District No. ..... Rate ..... Mills	District No. ..... Rate ..... Mills	District No. ..... Rate ..... Mills	Tax including State Homestead ..... Mills	State Tax on Non-Homestead 5 Mills	SPECIAL TAXES	TOTAL TAXES		PAID	WHEN PAID: Month Day Year	Number of Receipt	March Settlement 1955	June Settlement 1955	Penalty	November Settlement 1955	Penalty	Collections to First Monday in January 1956	Penalty	Delinquent on First Monday in January 1956	Total Delinquent Tax and Penalty	REMARKS
	Dollars	Dollars	Dollars	Dollars	Dollars	$ cts.	$ cts.	$ cts.	$ cts.					$ cts.	$ cts.	$ cts.	$ cts.	$ cts.	$ cts.	$ cts.	$ cts.	$ cts.	
SOLD FOR TAXES	# 68					1366			1366	1	PAID IN FULL	SEP 6 1955	13447				1366	41			1566 X 1725	
SOLD FOR TAXES	# 78					1568			1568	2													
SOLD FOR TAXES	# 321					642			642	3	PAID IN FULL	OCT 7 1955	13733				642	21			2763	
SOLD FOR TAXES	# 1421					2852			2852	4											2763		
SOLD FOR TAXES	# 18					362			362	5													
										6	1st Half Paid	MAY 31 1955	12878		690								
	67					1346	34		1380	7	2nd Half Paid	OCT 31 1955	13586				690				1688	
										8													
										9													
SOLD FOR TAXES	# 84					1688			1688	10													
SOLD FOR TAXES	# 46					924			924	11	PAID IN FULL	FEB 21 1955	1785		924								
										12													
SOLD FOR TAXES	80					1608	42		1650	13	PAID IN FULL	MAY 31 1955	12753			1650							
SOLD FOR TAXES	# 444					8920			8920	14	PAID IN FULL	FEB 21 1955	1785		8920								
										15													
										16													
SOLD FOR TAXES	# 130					2612			2612	17	PAID IN FULL	OCT 7 1955	13733				2612	93					
SOLD FOR TAXES	# 48					964			964	18	PAID IN FULL	FEB 21 1955	1785		964								
										19													
										20													
	# 1690 147 1837					24852	76		24928						10804	2340		5310			6473		

Assessment Roll and Tax List of Real Property in the Town of Unorg. #1,

*Indicate Type of Property: R - Residential, C - Commercial, I - Industrial, U - Utility, F - Farm

Cass County, Minnesota, for Taxes for the Year 1954.

32

Form SCD (54) MILLER-DAVIS COMPANY, MINNEAPOLIS

IN WHOSE NAME ASSESSED	TO WHOM TRANSFERRED		DESCRIPTION OF PROPERTY: SUBDIVISION	Sec. or Lot	Town or Block	Rng	Number of Acres of Land: Acres	100ths	No. School District	Ind. cate Homestead Tax se No	Ind. cate Agricultural Tax se No	* Ind. cate Type of Property	TRUE AND FULL VALUATIONS: LAND Exclusive of Structures and Improvements (Dollars)	BUILDINGS and Other Structures (Dollars)	MACHINERY Permanently Attached to Real Estate (Dollars)	TOTAL True and Full Value (Dollars)	ASSESSED VALUATIONS: RURAL: Homestead Up to $1,000 20% (Dollars)	RURAL: Over $4,000 and Non-Homestead 33⅓% (Dollars)	ALL OTHER: Homestead Up to $1,000 25% (Dollars)	ALL OTHER: Over $4,000 and Non-Homestead 40% (Dollars)	MACHINERY Permanently Attached to Real Estate 33⅓% (Dollars)	TOTAL ASSESSED VALUE (Dollars)	Total Assessed Value as Equalized by the Board of Review (Dollars)	FINAL EQUALIZED VALUE (Dollars)
State of Minnesota		1	NE¼ of NE¼	32	142	25			6-1															
U. S. of America		2	NW¼ of NE¼																					
U. S. of America		3	SW¼ of NE¼																					
State of Minnesota		4	SE¼ of NE¼																					
		5																						
U. S. of America		6	NE¼ of NW¼																					
Geo. N. Patterson		7	NW¼ of NW¼				40		4	40		F	200	250		450	90					90		
Clifford A. Patterson		8	SW¼ of NW¼				40		"	"		F	240			240	48					48		
U. S. of America		9	SE¼ of NW¼																					
		10																						
U. S. of America		11	NE¼ of SW¼																					
U. S. of America		12	NW¼ of SW¼																					
U. S. of America		13	SW¼ of SW¼																					
U. S. of America		14	SE¼ of SW¼																					
		15																						
U. S. of America		16	NE¼ of SE¼																					
U. S. of America		17	NW¼ of SE¼																					
U. S. of America		18	SW¼ of SE¼																					
U. S. of America		19	SE¼ of SE¼																					
		20																						
							80						NWO	253		690	138					138		

SOLD FOR TAXES	VALUATIONS BY SCHOOL DISTRICTS AS EQUALIZED BY DEPARTMENT OF TAXATION: District No. / Rate / Mills (Dollars)	District No. / Rate / Mills (Dollars)	District No. / Rate / Mills (Dollars)	District No. / Rate / Mills (Dollars)	District No. / Rate / Mills (Dollars)	District No. / Rate / Mills (Dollars)	Tax including State Homestead ..Mills ($ cts.)	State Tax on Non-Homestead 5.8 Mills ($ cts.)	SPECIAL TAXES ($ cts.)	TOTAL TAXES ($ cts.)
SOLD FOR TAXES	#1 90						1808	-		1808
SOLD FOR TAXES	#1 48						964	-		964
	#1 138						2772			2772

PAID: WHEN PAID: Month / Day / Year	Number of Receipt	March Settlement 1955 ($ cts.)	June Settlement 1955 ($ cts.)	Penalty ($ cts.)	November Settlement 1955 ($ cts.)	Penalty ($ cts.)	Collections to First Monday in January 1956 ($ cts.)	Penalty ($ cts.)	Delinquent on First Monday in January 1956 ($ cts.)	Total Delinquent Tax and Penalty ($ cts.)	REMARKS
									1808		
									964		
									2772		

Assessment Roll and Tax List of Real Property in the Town of Moorhead

*Indicate Type of Property: R - Residential, C - Commercial, I - Industrial, U - Utility, F - Farm

Form SCD (34) MILLER-DAVIS COMPANY, MINNEAPOLIS

	IN WHOSE NAME ASSESSED	TO WHOM TRANSFERRED		DESCRIPTION OF PROPERTY: SUBDIVISION	Sec. or Lot	Town or Block	Reg	Number of Acres of Land: Acres	100ths	No. School District	Indicate Rural Real Estate Tax as Re	Indicate Agricultural Tax as Re	Indicate Type of Property*	TRUE AND FULL VALUATIONS: LAND Exclusive of Structures and Improvements	BUILDINGS and Other Structures	MACHINERY Permanently Attached to Real Estate	TOTAL True and Full Value	ASSESSED VALUATIONS: RURAL: Homestead Up to $4,000 20%	RURAL: Over $4,000 and Non-Homestead 33⅓%	ALL OTHER: Homestead Up to $4,000 25%	ALL OTHER: Over $4,000 and Non-Homestead 40%	MACHINERY Permanently Attached to Real Estate 33⅓%	TOTAL ASSESSED VALUE	Total Assessed Value Equalized by the Board of Review	FINAL EQUALIZED VALUE
														Dollars	Dollars	Dollars	Dollars	Dollars	Dollars	Dollars	Dollars	Dollars	Dollars	Dollars	Dollars
1	U. S. of America		1	NE ¼ of NE ¼	33	142	25		40	6-1														
2	U. S. of America		2	NW ¼ of NE ¼																				
3	U. S. of America		3	SW ¼ of NE ¼																				
4	U. S. of America		4	SE ¼ of NE ¼																				
5			5																					
6	U. S. of America		6	NE ¼ of NW ¼																				
7	U. S. of America		7	NW ¼ of NW ¼																				
8	U. S. of America		8	SW ¼ of NW ¼																				
9	U. S. of America		9	SE ¼ of NW ¼																				
10			10																					
11	U. S. of America		11	NE ¼ of SW ¼																				
12	U. S. of America		12	NW ¼ of SW ¼																				
13	U. S. of America		13	SW ¼ of SW ¼																				
14	U. S. of America		14	SE ¼ of SW ¼																				
15			15																					
16	U. S. of America		16	NE ¼ of SE ¼																				
17	U. S. of America		17	NW ¼ of SE ¼																				
18	U. S. of America		18	SW ¼ of SE ¼																				
19	U. S. of America		19	SE ¼ of SE ¼																				
20			20																					

	SOLD FOR TAXES	VALUATIONS BY SCHOOL DISTRICTS AS EQUALIZED BY DEPARTMENT OF TAXATION: District No. ..... Rate ..... Mills	District No. ..... Rate ..... Mills	District No. ..... Rate ..... Mills	District No. ..... Rate ..... Mills	District No. ..... Rate ..... Mills	District No. ..... Rate ..... Mills	Tax including State Homestead .....Mills	State Tax on Non-Homestead .....Mille	SPECIAL TAXES	TOTAL TAXES
		Dollars	Dollars	Dollars	Dollars	Dollars	Dollars	$ cts.	$ cts.	$ cts.	$ cts.
1											
2											
3											
4											
5											
6											
7											
8											
9											
10											
11											
12											
13											
14											
15											
16											
17											
18											
19											
20											

	PAID	WHEN PAID: Month Day Year	Number of Receipt	March Settlement 1955	June Settlement 1955	Penalty	November Settlement 1955	Penalty	Collections to First Monday in January 1956	Penalty	Delinquent on First Monday in January 1956	Total Delinquent Tax and Penalty	REMARKS
				$ cts.	$ cts.	$ cts.	$ cts.	$ cts.	$ cts.	$ cts.	$ cts.	$ cts.	
1													
2													
3													
4													
5													
6													
7													
8													
9													
10													
11													
12													
13													
14													
15													
16													
17													
18													
19													
20													

142-26
145-30
RAILROAD

Assessment Roll and Tax List of Real Property in the Town of Mong #4,

*Indicate Type of Property: R - Residential, C - Commercial, I - Industrial, U - Utility, F - Farm

Cass County, Minnesota, for Taxes for the Year 1954.

Form 5CD (54) MILLER-DAVIS COMPANY, MINNEAPOLIS

IN WHOSE NAME ASSESSED	TO WHOM TRANSFERRED		DESCRIPTION OF PROPERTY: SUBDIVISION	Sec. or Lot	Town or Block	Rng	Number of Acres of Land: Acres	100ths	No. School District	Indicate Homestead Tax Status	Indicate Agricultural Tax Status	* Indicate Type of Property	TRUE AND FULL VALUATIONS: LAND Exclusive of Buildings and Improvements	BUILDINGS and Other Structures	MACHINERY Permanently Attached to Real Estate	TOTAL True and Full Value
													Dollars	Dollars	Dollars	Dollars
State of Minnesota		1	NE¼ of NE¼	34	142	25			6-1							
U. S. of America		2	NW¼ of NE¼													
State of Minnesota		3	SW¼ of NE¼													
U. S. of America		4	SE¼ of NE¼													
		5														
State of Minnesota		6	NE¼ of NW¼													
State of Minnesota		7	NW¼ of NW¼													
State of Minnesota		8	SW¼ of NW¼													
State of Minnesota		9	SE¼ of NW¼													
		10														
State of Minnesota		11	NE¼ of SW¼													
U. S. of America		12	NW¼ of SW¼													
U. S. of America		13	SW¼ of SW¼													
U. S. of America		14	SE¼ of SW¼													
		15														
U. S. of America		16	NE¼ of SE¼													
U. S. of America		17	NW¼ of SE¼													
State of Minnesota		18	SW¼ of SE¼													
State of Minnesota		19	SE¼ of SE¼													
		20														

ASSESSED VALUATIONS: RURAL Homestead Up to $1,000 20%	RURAL Over $4,000 and Non-Homestead 33⅓%	ALL OTHER Homestead Up to $4,000 25%	ALL OTHER Over $4,000 and Non-Homestead 40%	MACHINERY Permanently Attached to Real Estate 33⅓%	TOTAL ASSESSED VALUE	Total Assessed Value as Equalized by the Board of Review	FINAL EQUALIZED VALUE
Dollars	Dollars	Dollars	Dollars	Dollars	Dollars	Dollars	Dollars

SOLD FOR TAXES	VALUATIONS BY SCHOOL DISTRICTS AS EQUALIZED BY DEPARTMENT OF TAXATION: District No. ..... Rate ..... Mills	District No. ..... Rate ..... Mills	District No. ..... Rate ..... Mills	District No. ..... Rate ..... Mills	District No. ..... Rate ..... Mills	District No. ..... Rate ..... Mills	Tax including State Homestead .....Mills	State Tax on Non-Homestead .....Mills	SPECIAL TAXES	TOTAL TAXES
	Dollars	Dollars	Dollars	Dollars	Dollars	Dollars	$ cts.	$ cts.	$ cts.	$ cts.
1										
2										
3										
4										
5										
6										
7										
8										
9										
10										
11										
12										
13										
14										
15										
16										
17										
18										
19										
20										

PAID	WHEN PAID: Month Day Year	Number of Receipt	March Settlement 1955	June Settlement 1955	Penalty	November Settlement 1955	Penalty	Collections to First Monday in January 1956	Penalty	Delinquent on First Monday in January 1956	Total Delinquent Tax and Penalty	REMARKS
			$ cts.	$ cts.	$ cts.	$ cts.	$ cts.	$ cts.	$ cts.	$ cts.	$ cts.	
1												
2												
3												
4												
5												
6												
7												
8												
9												
10												
11												
12												
13												
14												
15												
16												
17												
18												
19												
20												

Assessment Roll and Tax List of Real Property in the Town of Unorg. #1, Cass County, Minnesota, for Taxes for the Year 1954.

35

Form SCD (54) ALLEN-DAVIS COMPANY, MINNEAPOLIS

*Indicate Type of Property: R - Residential, C - Commercial, I - Industrial, U - Utility, F - Farm

	IN WHOSE NAME ASSESSED	TO WHOM TRANSFERRED		DESCRIPTION OF PROPERTY: SUBDIVISION	Sec. or Lot	Town or Block	Rng	Number of Acres of Land: Acres	Number of Acres of Land: 100ths	No. School District	Indicate Homestead Tax as Yes or No	Indicate Agricultural Tax as Yes or No	* Indicate Type of Property	TRUE AND FULL VALUATIONS: LAND Exclusive of Structures and Improvements	TRUE AND FULL VALUATIONS: BUILDINGS and Other Structures	TRUE AND FULL VALUATIONS: MACHINERY Permanently Attached to Real Estate	TRUE AND FULL VALUATIONS: TOTAL True and Full Value	ASSESSED VALUATIONS: RURAL: Homestead Up to $4,000 20%	ASSESSED VALUATIONS: RURAL: Over $4,000 and Non-Homestead 33⅓%	ASSESSED VALUATIONS: ALL OTHER: Homestead Up to $4,000 25%	ASSESSED VALUATIONS: ALL OTHER: Over $4,000 and Non-Homestead 40%	ASSESSED VALUATIONS: ALL OTHER: MACHINERY Permanently Attached to Real Estate 33⅓%	ASSESSED VALUATIONS: TOTAL ASSESSED VALUE	Total Assessed Value as Equalized by the Board of Review	FINAL EQUALIZED VALUE	SOLD FOR TAXES	VALUATIONS BY SCHOOL DISTRICTS AS EQUALIZED BY DEPARTMENT OF TAXATION	Tax including State Homestead	State Tax on Non-Homestead	SPECIAL TAXES	TOTAL TAXES		PAID	WHEN PAID	Number of Receipt	March Settlement 1955	June Settlement 1955	Penalty	November Settlement 1955	Penalty	Collections to First Monday in January 1956	Penalty	Delinquent on First Monday in January 1956	Total Delinquent Tax and Penalty	REMARKS
								Acres	100ths					Dollars	Dollars	Dollars	Dollars	Dollars	Dollars	Dollars	Dollars	Dollars	Dollars	Dollars	Dollars		Dollars	Mills	$ cts.	$ cts.	$ cts.			Month	Day	Year		$ cts.	$ cts.	$ cts.	$ cts.	$ cts.	$ cts.	$ cts.	$ cts.	$ cts.	
1	U. S. of America		1	NE¼ of NE¼	35	142	25	40		6-1																																		
2	U. S. of America		2	NW¼ of NE¼																																								
3	U. S. of America		3	SW¼ of NE¼																																								
4	U. S. of America		4	SE¼ of NE¼																																								
5			5																																								
6	U. S. of America		6	NE¼ of NW¼																																								
7	U. S. of America		7	NW¼ of NW¼																																								
8	U. S. of America		8	SW¼ of NW¼																																								
9	U. S. of America		9	SE¼ of NW¼																																								
10			10																																								
11	U. S. of America		11	NE¼ of SW¼																																								
12	U. S. of America		12	NW¼ of SW¼																																								
13	U. S. of America		13	SW¼ of SW¼																																								
14	U. S. of America		14	SE¼ of SW¼																																								
15			15																																								
16	State of Minnesota		16	NE¼ of SE¼																																								
17	U. S. of America		17	NW¼ of SE¼																																								
18	U. S. of America		18	SW¼ of SE¼																																								
19	U. S. of America		19	SE¼ of SE¼																																								
20			20																																								

142-25

142-29

145-30

Assessment Roll and Tax List of Real Property in the Town of Unorg. #4

Cass County, Minnesota, for Taxes for the Year 1954.

Form 5CD (54) MILLER-DAVIS COMPANY, MINNEAPOLIS

*Indicate Type of Property: R - Residential, C - Commercial, I - Industrial, U - Utility, F - Farm

	IN WHOSE NAME ASSESSED	TO WHOM TRANSFERRED		DESCRIPTION OF PROPERTY: SUBDIVISION	Sec. of Lot	Town of Block	Rng	Number of Acres of Land: Acres	Number of Acres of Land: 100ths	No. School District	Indicate Homestead Yes or No	Indicate Non-Homestead Yes or No	a. Indicate Type of Property	TRUE AND FULL VALUATIONS: LAND Exclusive of Structures and Improvements	TRUE AND FULL VALUATIONS: BUILDINGS and Other Structures	TRUE AND FULL VALUATIONS: MACHINERY Permanently Attached to Real Estate	TRUE AND FULL VALUATIONS: TOTAL True and Full Value	ASSESSED VALUATIONS: RURAL: Homestead Up to $1,000 20%	ASSESSED VALUATIONS: RURAL: Over $1,000 and Non-Homestead 33⅓%	ASSESSED VALUATIONS: ALL OTHER: Homestead Up to $1,000 25%	ASSESSED VALUATIONS: ALL OTHER: Over $1,000 and Non-Homestead 40%	ASSESSED VALUATIONS: MACHINERY Permanently Attached to Real Estate 33⅓%	ASSESSED VALUATIONS: TOTAL ASSESSED VALUE	Total Assessed Value as Equalized by the Board of Review	FINAL EQUALIZED VALUE
														Dollars	Dollars	Dollars	Dollars	Dollars	Dollars	Dollars	Dollars	Dollars	Dollars	Dollars	Dollars
1	State of Minnesota			NE¼ of NE¼	36	14225				6-1														
2	State of Minnesota			NW¼ of NE¼																				
3	State of Minnesota			SW¼ of NE¼																				
4	State of Minnesota			SE¼ of NE¼																				
5																								
6	State of Minnesota			NE¼ of NW¼																				
7	State of Minnesota			NW¼ of NW¼																				
8	State of Minnesota			SW¼ of NW¼																				
9	State of Minnesota			SE¼ of NW¼																				
10																								
11	State of Minnesota			NE¼ of SW¼																				
12	State of Minnesota			NW¼ of SW¼																				
13	State of Minnesota			SW¼ of SW¼																				
14	Joseph D. Adkins, et al			SE¼ of SW¼				40		70	yes	T		150			150		50				50	
15																								
16	State of Minnesota			NE¼ of SE¼																				
17	State of Minnesota			NW¼ of SE¼																				
18	State of Minnesota			SW¼ of SE¼																				
19	State of Minnesota			SE¼ of SE¼																				
20																								
								40						150			150		50				50	

	SOLD FOR TAXES	VALUATIONS BY SCHOOL DISTRICTS AS EQUALIZED BY DEPARTMENT OF TAXATION: District No. / Rate / Mills	District No. / Rate / Mills	District No. / Rate / Mills	District No. / Rate / Mills	District No. / Rate / Mills	District No. / Rate / Mills	Tax including State Homestead Mills	State Tax on Non-Homestead Mills	SPECIAL TAXES	TOTAL TAXES	PAID	WHEN PAID: Month Day Year	Number of Receipt	March Settlement 1955	June Settlement 1955	Penalty	November Settlement 1955	Penalty	Collections to First Monday in January 1956	Penalty	Delinquent on First Monday in January 1956	Penalty	Total Delinquent Tax and Penalty	REMARKS
		Dollars	Dollars	Dollars	Dollars	Dollars	Dollars	$ cts.	$ cts.	$ cts.	$ cts.				$ cts.	$ cts.	$ cts.	$ cts.	$ cts.	$ cts.	$ cts.	$ cts.	$ cts.	
1																								
2																								
3																								
4																								
5																								
6																								
7																								
8																								
9																								
10																								
11																								
12																								
13																								
14		50						10 04	26		10 30	PAID IN FULL	MAY 31 1955	2550		10 30								
15																								
16																								
17																								
18																								
19																								
20																								
		50						10 04	26		10 30					10 30								

142-26

146-29

146-30

Assessment Roll and Tax List of Real Property in the Town of Mary #4,

*Indicate Type of Property: R - Residential, C - Commercial, I - Industrial, U - Utility, F - Farm

Cass County, Minnesota, for Taxes for the Year 1954.

Form SCD (54) MILLER-DUNN COMPANY, MINNEAPOLIS

IN WHOSE NAME ASSESSED	TO WHOM TRANSFERRED		DESCRIPTION OF PROPERTY: SUBDIVISION	Sec. or Lot	Town or Block	Reg	Number of Acres of Land: Acres	100ths	No. School District	Indicate Homestead Yes or No	Indicate Agricultural Yes or No	Indicate Type of Property*	TRUE AND FULL VALUATIONS: LAND Exclusive of Structures and Improvements	BUILDINGS and Other Structures	MACHINERY Permanently Attached to Real Estate	TOTAL True and Full Value
													Dollars	Dollars	Dollars	Dollars
State of Minnesota (Cont. to Gordon Provenmire & Lawrence R. Hall)		1	NE¼ of NE¼ Lots 12 & 13	2	142	29	406		Unk	No	yes	L	201			201
		2	NW¼ of NE¼													
Chester A. Harry & Kenneth E. Stone,		3	SW¼ of NE¼ Lot 1	11	142	29	22 50			No	"	W	330			330
State of Minnesota		4	SE¼ of NE¼ Lot 6													
State of Minnesota		5	N½ of SE¼													
State of Minnesota		6	S½ Lot 5													
State of Minnesota		7	NW¼ of NW¼													
		8	SW¼ of NW¼													
		9	SE¼ of NW¼													
		10														
		11	NE¼ of SW¼													
		12	NW¼ of SW¼													
State of Minnesota		13	SW¼ of SW¼	12	142	29										
Leonard P. Peterson		14	SE¼ of SW¼ Lot 4							No	"	L	75			75
State of Minnesota		15	Lot 2													
Robert Harrison	E. Coddington	16	NE¼ of SE¼ Lot 3							"	"	L	21			21
		17	NW¼ of SE¼													
State of Minnesota		18	SW¼ of SE¼ Lot 1	13	142	29										
Baxter A. Smith Jr. (Indiana Land & Title)		19	SE¼ of SE¼ Lot 6				69			"	"	L	150			150
		20														
							2725						777			777

IN WHOSE NAME ASSESSED	ASSESSED VALUATIONS: RURAL Homestead Up to $4,000 20%	RURAL Over $4,000 and Non-Homestead 33⅓%	ALL OTHER Up to $4,000 25%	ALL OTHER Over $4,000 and Non-Homestead 40%	MACHINERY Permanently Attached to Real Estate 33⅓%	TOTAL ASSESSED VALUE	Total Assessed Value as Equalized by the Board of Review	FINAL EQUALIZED VALUE	SOLD FOR TAXES
	Dollars	Dollars	Dollars	Dollars	Dollars	Dollars	Dollars	Dollars	
State of Minnesota (Cont. to Gordon Provenmire & Lawrence R. Hall)		67				67			
Chester A. Harry & Kenneth E. Stone,		110				110			
State of Minnesota									
State of Minnesota									
State of Minnesota									
State of Minnesota									
State of Minnesota									
Leonard P. Peterson		25				25			
State of Minnesota									
Robert Harrison E. Coddington		7				7			
State of Minnesota									
Baxter A. Smith Jr. (Indiana Land & Title)		50				50			
		259				259			

VALUATIONS BY SCHOOL DISTRICTS AS EQUALIZED BY DEPARTMENT OF TAXATION

District No.	Rate	Mills	District No.	Rate	Mills	District No.	Rate	Mills	District No.	Rate	Mills	Tax including State Homestead Mills	State Tax on Non-Homestead 5.4 Mills	SPECIAL TAXES	TOTAL TAXES	PAID	WHEN PAID Month	Day	Year	Number of Receipt	March Settlement 1955	June Settlement 1955	Penalty	November Settlement 1955	Penalty	Collections to First Monday in January 1956	Penalty	Delinquent on First Monday in January 1956	Penalty	Total Delinquent Tax and Penalty	REMARKS
		Dollars			Dollars			Dollars			Dollars	$ cts.	$ cts.	$ cts.	$ cts.						$ cts.	$ cts.	$ cts.	$ cts.	$ cts.	$ cts.	$ cts.	$ cts.	$ cts.	$ cts.	
Ford C.		67										12 94	34		13 28	1	PAID IN FULL	MAY 31	1955	5515		13 28									
																2															
		110										21 24	58		21 82	3	PAID IN FULL	MAY 31	1955	7149		21 82									
																4															
																5															
																6															
																7															
																8															
																9															
																10															
																11															
																12															
																13															
		25										4 82	14		4 96	14	PAID IN FULL	MAY 31	1955	7152		4 96									
																15															
		7										1 36	04		1 40	16	PAID IN FULL	MAY 31	1955	7152		1 40									
																17															
																18															
		50										9 66	26		9 92	19	PAID IN FULL	MAY 31	1955	2573		9 92									
																20															
		259										50 02	1 36		51 38							51 38									

142-28

142-29

143-30

Assessment Roll and Tax List of Real Property in the Town of Unorg. #4

*Indicate Type of Property: R - Residential, C - Commercial, I - Industrial, U - Utility, F - Farm

Form SCD (64) MILLER-DAVIS PRINTING, MINNEAPOLIS

Cass County, Minnesota, for Taxes for the Year 1954.

	IN WHOSE NAME ASSESSED	TO WHOM TRANSFERRED		DESCRIPTION OF PROPERTY: SUBDIVISION	Sec. or Lot	Town or Block	Rng	Number of Acres of Land: Acres	100ths	Sch. District	Indicate Homestead Tax w. Ha	Indicate Agricultural Tax w. Ag	Indicate Type of Property*	TRUE AND FULL VALUATIONS: LAND Exclusive of Structures and Improvements	BUILDINGS and Other Structures	MACHINERY Permanently Attached to Real Estate	TOTAL True and Full Value	ASSESSED VALUATIONS: RURAL: Homestead Up to $3,000 20%	RURAL: Over $3,000 and Non-Homestead 33⅓%	ALL OTHER: Homestead Up to $3,000 25%	ALL OTHER: Over $3,000 and Non-Homestead 40%	MACHINERY Permanently Attached to Real Estate 33⅓%	TOTAL ASSESSED VALUE	Total Assessed Values as Equalized by the Board of Review	FINAL EQUALIZED VALUE
								Acres	100ths					Dollars	Dollars	Dollars	Dollars	Dollars	Dollars	Dollars	Dollars	Dollars	Dollars	Dollars	Dollars
1	U. S. of America		1	NE¼ of NE¼ Lot 1	17	142	29			Unorg														
2	U. S. of America		2	NW¼ of NE¼ Lot 2																				
3	U. S. of America		3	SW¼ of NW¼ Lot 6 + N½ of NW¼ of Lot 9																				
4	Zontelli Brothers, Inc.		4	Lots 12 - 14 & 17 SE¼ of NE¼				89	70		No	Yes	L	900	99		999		333				333		
5			5																					
6			6	NE¼ of NW¼																				
7	August Y. & Mattie M. Carlson		7	NW¼ of NW¼ Lot 5	23	142	29	15	40		No	"	T	300			300		100				100		
8			8	SW¼ of NW¼																				
9			9	SE¼ of NW¼																				
10	August Y. & Mattie M. Carlson		10	Lot 1	24	142	29	35	30		No	"	L	360			360		120				120		
11	" " "		11	NE¼ of SW¼ Lot 2				22	75		No	"	T	345			345		115				115		
12	Baxter A. Smith, Jr. (Indian Land Deed)		12	NW¼ of SW¼ Lot 3				3	46		No	"	L	360			360		120				120		
13			13	SW¼ of SW¼																				
14			14	SE¼ of SW¼																				
15	Edw. L. Rogers		15	Lot 1	31	142	29	33	75		No	"	T	330			330		110				110		
16	" "		16	NE¼ of SE¼ Lot 2				22	35		"	"	T	231			231		77				77		
17			17	NW¼ of SE¼																				
18			18	SW¼ of SE¼																				
19			19	SE¼ of SE¼																				
20			20																					
								221	71					2486	99		2585	995					975		

	SOLD FOR TAXES	VALUATIONS BY SCHOOL DISTRICTS AS EQUALIZED BY DEPARTMENT OF TAXATION: District No. / Rate / Mills	District No. / Rate / Mills	District No. / Rate / Mills	District No. / Rate / Mills	District No. / Rate / Mills	District No. / Rate / Mills	Tax including State Homestead Mills	State Tax on Non-Homestead 5.7 Mills	SPECIAL TAXES	TOTAL TAXES	PAID	WHEN PAID: Month Day Year	Number of Receipt	March Settlement 1955	June Settlement 1955	Penalty	November Settlement 1955	Penalty	Collections to First Monday in January 1956	Penalty	Delinquent on First Monday in January 1956	Penalty	Total Delinquent Tax and Penalty	REMARKS
		Dollars	Dollars	Dollars	Dollars	Dollars	Dollars	$ cts.	$ cts.	$ cts.	$ cts.				$ cts.	$ cts.	$ cts.	$ cts.	$ cts.	$ cts.	$ cts.	$ cts.	$ cts.	$ cts.	
1																									
2																									
3																									
4		333						6430	174		6604	PAID IN FULL	MAY 31 1955	12577		6604									
5																									
6																									
7		100						1932	54		1986	2nd Half Paid 1st Half Paid	OCT 27 1955 MAY 31 1955	14679 6481		992 992		992							
8																									
9																									
10		120						2318	62		2380	2nd Half Paid 1st Half Paid	OCT 27 1955 MAY 31 1955	14679 6481		1190 1190		1190							
11		115						2220	60		2280	2nd Half Paid 1st Half Paid	OCT 27 1955 MAY 31 1955	14679 6481		1140 1140		1140							
12		120						2318	62		2380	PAID IN FULL	MAY 31 1955	12573		2380									
13																									
14																									
15		110						2124	58		2182	1st Half Paid 2nd Half Paid	MAY 24 1955 OCT 17 1955	14260		1854		1854							
16		77						1486	40		1526	1st Half Paid 2nd Half Paid	MAY 25 1955 OCT 17 1955	14074											
17																									
18																									
19																									
20																									
		975						18828	508		19336					14160		5176							

Assessment Roll and Tax List of Real Property in the Town of Liberty #4

Form SCD (54) MUR-SUPR-WHITE-BLUE

*Indicate Type of Property: R - Residential, C - Commercial, I - Industrial, U - Utility, F - Farm

IN WHOSE NAME ASSESSED	TO WHOM TRANSFERRED		DESCRIPTION OF PROPERTY: SUBDIVISION	Sec. or Lot	Town or Block	Rng	Number of Acres of Land: Acres	100ths	No. School District	Indicate Homestead Tax or No	Indicate Agricultural Tax or No	Indicate Type of Property	TRUE AND FULL VALUATIONS: LAND Exclusive of Structures and Improvements	BUILDINGS and Other Structures	MACHINERY Permanently Attached to Real Estate	TOTAL True and Full Value	ASSESSED VALUATIONS: RURAL: Homestead Up to $1,000 20%	RURAL: Over $1,000 and Non-Homestead 33⅓%	ALL OTHER: Homestead Up to $1,000 25%	ALL OTHER: Over $1,000 and Non-Homestead 40%	MACHINERY Permanently Attached to Real Estate 33⅓%	TOTAL ASSESSED VALUE	Total Assessed Value as Equalized by the Board of Review	FINAL EQUALIZED VALUE
							Acres	100ths					Dollars	Dollars	Dollars	Dollars	Dollars	Dollars	Dollars	Dollars	Dollars	Dollars	Dollars	Dollars
Hugo S. Erickson		1	NE¼ of NE¼ Lot 1	1	143	30	36	85	4	No	No	F	369			369		123				123		
Irene M. David		2	NW¼ of NE¼ Lot 3				56			No	No	L	390			390		130				130		
		3	SW¼ of NE¼																					
		4	SE¼ of NE¼																					
		5																						
		6	NE¼ of NW¼																					
		7	NW¼ of NW¼																					
		8	SW¼ of NW¼																					
		9	SE¼ of NW¼																					
		10																						
Irene M. David		11	NE¼ of SW¼ Lot 4				42			No	No	L	420			420		140				140		
		12	NW¼ of SW¼																					
State of Minnesota		13	SW¼ of SW¼																					
		14	SE¼ of SW¼																					
		15																						
		16	NE¼ of SE¼																					
		17	NW¼ of SE¼																					
		18	SW¼ of SE¼																					
		19	SE¼ of SE¼																					
		20																						
							134	85					1179			1179		393				393		

Cass County, Minnesota, for Taxes for the Year 1954.

SOLD FOR TAXES	VALUATIONS BY SCHOOL DISTRICTS AS EQUALIZED BY DEPARTMENT OF TAXATION: District No. / Rate / Mills	Tax including State Homestead Mills	State Tax on Non-Homestead Mills	SPECIAL TAXES	TOTAL TAXES	PAID	WHEN PAID: Month Day Year	Number of Receipt	March Settlement 1955	June Settlement 1955	Penalty	November Settlement 1955	Penalty	Collections to First Monday in January 1956	Penalty	Delinquent on First Monday in January 1956	Total Delinquent Tax and Penalty	REMARKS
	Dollars	$ cts.	$ cts.	$ cts.	$ cts.				$ cts.	$ cts.	$ cts.	$ cts.	$ cts.	$ cts.	$ cts.	$ cts.	$ cts.	
1	123	23 76	64		24 40	1	PAID IN FULL MAY 31 1955	2571		24 40								
2	130	25 10	68		25 78	2	PAID IN FULL MAY 31 1955	2570		25 78								
3						3												
4						4												
5						5												
6						6												
7						7												
8						8												
9						9												
10						10												
11	140	27 04	74		27 78	11	PAID IN FULL MAY 31 1955	2574		27 78								
12						12												
13						13												
14						14												
15						15												
16						16												
17						17												
18						18												
19						19												
20						20												
	393	75 90	206		77 96													

Assessment Roll and Tax List of Real Property in the Town of Unory #4

*Indicate Type of Property: R - Residential, C - Commercial, I - Industrial, U - Utility, F - Farm

Form SCD (54) MILLER-DAVIS COMPANY, MINNEAPOLIS

	IN WHOSE NAME ASSESSED	TO WHOM TRANSFERRED		DESCRIPTION OF PROPERTY: SUBDIVISION	Sec. or Lot	Town or Block	Rng	Number of Acres of Land: Acres	Number of Acres of Land: 100ths	No. School District	Ind. Non-Homestead Taxable	Ind. Agricultural Taxable	Ind. Type of Property	TRUE AND FULL VALUATIONS: LAND Exclusive of Structures and Improvements	TRUE AND FULL VALUATIONS: BUILDINGS and Other Structures	TRUE AND FULL VALUATIONS: MACHINERY Permanently Attached to Real Estate	TRUE AND FULL VALUATIONS: TOTAL True and Full Value	ASSESSED VALUATIONS: RURAL: Homestead Up to $4,000 20%	ASSESSED VALUATIONS: RURAL: Over $4,000 and Non-Homestead 33⅓%	ASSESSED VALUATIONS: ALL OTHER: Homestead Up to $4,000 25%	ASSESSED VALUATIONS: ALL OTHER: Over $4,000 and Non-Homestead 40%	ASSESSED VALUATIONS: MACHINERY Permanently Attached to Real Estate 33⅓%	ASSESSED VALUATIONS: TOTAL ASSESSED VALUE	Total Assessed Value as Equalized by the Board of Review	FINAL EQUALIZED VALUE
														Dollars	Dollars	Dollars	Dollars	Dollars	Dollars	Dollars	Dollars	Dollars	Dollars	Dollars
1	Louise F. Broughton		NE¼ of NE¼	Lot 1	2	14330		29 80		1	No	Yes	2	300			300		100				100	
2			NW¼ of NE¼																					
3			SW¼ of NE¼																					
4			SE¼ of NE¼																					
5																								
6			NE¼ of NW¼																					
7			NW¼ of NW¼																					
8			SW¼ of NW¼																					
9			SE¼ of NW¼																					
10																								
11			NE¼ of SW¼																					
12			NW¼ of SW¼																					
13			SW¼ of SW¼																					
14			SE¼ of SW¼																					
15																								
16			NE¼ of SE¼																					
17			NW¼ of SE¼																					
18			SW¼ of SE¼																					
19			SE¼ of SE¼																					
20																								
								29 80						300			300		100				100	

Cass County, Minnesota, for Taxes for the Year 1954.

	SOLD FOR TAXES	VALUATIONS BY SCHOOL DISTRICTS AS EQUALIZED BY DEPARTMENT OF TAXATION: District No., Rate, Mills	Tax including State Homestead Mills	State Tax on Non-Homestead Mills	SPECIAL TAXES	TOTAL TAXES	PAID	WHEN PAID: Month Day Year	Number of Receipt	March Settlement 1955	June Settlement 1955	Penalty	November Settlement 1955	Penalty	Collections to First Monday in January 1956	Penalty	Delinquent on First Monday in January 1956	Total Delinquent Tax and Penalty	REMARKS
		Dollars	$ cts.	$ cts.	$ cts.	$ cts.				$ cts.	$ cts.	$ cts.	$ cts.	$ cts.	$ cts.	$ cts.	$ cts.	$ cts.	
1		100	1932	52		1984	PAID IN FULL	MAY 31 1955	12519		1984								
2																			
3																			
4																			
5																			
6																			
7																			
8																			
9																			
10																			
11																			
12																			
13																			
14																			
15																			
16																			
17																			
18																			
19																			
20																			
		100	1932	52		1984					1984								

Assessment Roll and Tax List of Real Property in the Town of Emery #4,

*Indicate Type of Property: R - Residential, C - Commercial, I - Industrial, U - Utility, F - Farm

Cass County, Minnesota, for Taxes for the Year 1954.

41

IN WHOSE NAME ASSESSED	TO WHOM TRANSFERRED	DESCRIPTION OF PROPERTY: SUBDIVISION	Sec. or Lot	Town or Block	Rng	Number of Acres of Land: Acres	100ths	No. School District	Indicate Homestead Tax or No	Indicate Agricultural Tax or No	* Indicate Type of Property	TRUE AND FULL VALUATIONS: LAND Exclusive of Structures and Improvements	BUILDINGS and Other Structures	MACHINERY Permanently Attached to Real Estate	TOTAL True and Full Value
						Acres	100ths					Dollars	Dollars	Dollars	Dollars
		1 NE¼ of NE¼	3	143	30			3							
		2 NW¼ of NE¼													
		3 SW¼ of NE¼													
		4 SE¼ of NE¼													
		5													
U. S. of America		6 NE¼ of NW¼													
		7 NW¼ of NW¼													
B. F. Nelson Mining & Land Co.		8 SW¼ of NW¼ Lot 2				24						360			360
		9 SE¼ of NW¼													
		10													
		11 NE¼ of SW¼													
		12 NW¼ of SW¼													
		13 SW¼ of SW¼													
		14 SE¼ of SW¼													
U. S. of America		15 Lots 2 & 3	6	143	30										
		16 NE¼ of SE¼													
		17 NW¼ of SE¼													
		18 SW¼ of SE¼													
		19 SE¼ of SE¼													
		20													
						24						360			360

IN WHOSE NAME ASSESSED	ASSESSED VALUATIONS: RURAL Homestead Up to $1,000 20%	RURAL Over $1,000 and Non-Homestead 33⅓%	ALL OTHER Homestead Up to $1,000 25%	ALL OTHER Over $1,000 and Non-Homestead 40%	MACHINERY Permanently Attached to Real Estate 33⅓%	TOTAL ASSESSED VALUE	Total Assessed Value as Equalized by the Board of Review	FINAL EQUALIZED VALUE
	Dollars	Dollars	Dollars	Dollars	Dollars	Dollars	Dollars	Dollars
U. S. of America								
B. F. Nelson Mining & Land Co.		120				120		
U. S. of America								
		120				120		

SOLD FOR TAXES	VALUATIONS BY SCHOOL DISTRICTS AS EQUALIZED BY DEPARTMENT OF TAXATION: District No. / Rate / Mills	Tax including State Homestead Mills	State Tax on Non-Homestead Mills	SPECIAL TAXES	TOTAL TAXES	PAID	WHEN PAID: Month Day Year	Number of Receipt	March Settlement 1955	June Settlement 1955	Penalty	November Settlement 1955	Penalty	Collections to First Monday in January 1956	Penalty	Delinquent on First Monday in January 1956	Penalty	Total Delinquent Tax and Penalty	REMARKS
	Dollars	$ cts.	$ cts.	$ cts.	$ cts.				$ cts.	$ cts.	$ cts.	$ cts.	$ cts.	$ cts.	$ cts.	$ cts.	$ cts.	$ cts.	
1																			
2																			
3																			
4																			
5																			
6																			
7																			
8	120	2186	62		2248	PAID IN FULL	MAY 31 1955	13011		2248									
9																			
10																			
11																			
12																			
13																			
14																			
15																			
16																			
17																			
18																			
19																			
20																			
	120	2186	62		2248					2248									

Assessment Roll and Tax List of Real Property in the Town of Amery, #4

Cass County, Minnesota, for Taxes for the Year 1954.

*Indicate Type of Property: R - Residential, C - Commercial, I - Industrial, U - Utility, F - Farm

Form 3CD (54) MILLER-DAVIS COMPANY, MINNEAPOLIS

IN WHOSE NAME ASSESSED	TO WHOM TRANSFERRED	DESCRIPTION OF PROPERTY: SUBDIVISION	Sec. or Lot	Town or Block	Rng	Number of Acres of Land: Acres	100ths	No. School District	Ind. Homestead Tax or No	Ind. Agricultural Tax or No	Ind. Type of Property*	TRUE AND FULL VALUATIONS: LAND Exclusive of Structures and Improvements (Dollars)	BUILDINGS and Other Structures (Dollars)	MACHINERY Permanently Attached to Real Estate (Dollars)	TOTAL True and Full Value (Dollars)	ASSESSED VALUATIONS: RURAL: Homestead Up to $5,000 20% (Dollars)	RURAL: Over $5,000 and Non-Homestead 33⅓% (Dollars)	ALL OTHER: Homestead Up to $5,000 25% (Dollars)	ALL OTHER: Over $5,000 and Non-Homestead 40% (Dollars)	MACHINERY Permanently Attached to Real Estate 33⅓% (Dollars)	TOTAL ASSESSED VALUE (Dollars)	Total Assessed Value as Equalized by the Board of Review (Dollars)	FINAL EQUALIZED VALUE (Dollars)
		1 NE¼ of NE¼	7	143	30			3														
		2 NW¼ of NE¼																				
		3 SW¼ of NE¼																				
U.S. of America		4 SE¼ of NE¼																				
		5 Lots 1 & 2	7	143	30																	
U.S. of America		6 NE¼ of NW¼																				
		7 NW¼ of NW¼																				
		8 SW¼ of NW¼																				
U.S. of America		9 SE¼ of NW¼																				
U.S. of America		10 Lot 4	7	143	30																	
		11 NE¼ of SW¼																				
		12 NW¼ of SW¼																				
		13 SW¼ of SW¼																				
		14 SE¼ of SW¼																				
U.S. of America		15 Lot 3				5.45																
		16 NE¼ of SE¼																				
		17 NW¼ of SE¼																				
E. E. Nelson Mining & Land Co.		18 SW¼ of SE¼ Lot 9				50			No	Yes	I	501			501		167				167	
U.S. of America		19 SE¼ of SE¼																				
		20 Lots 7 & 8	7	143	30																	
						50						501			501		167				167	

SOLD FOR TAXES	VALUATIONS BY SCHOOL DISTRICTS AS EQUALIZED BY DEPARTMENT OF TAXATION: District No. / Rate ... Mills (Dollars)	District No. 27 / Rate 11 Mills (Dollars)	District No. / Rate ... Mills (Dollars)	District No. / Rate ... Mills (Dollars)	District No. / Rate ... Mills (Dollars)	District No. / Rate ... Mills (Dollars)	Tax including State Homestead ... Mills ($ cts.)	State Tax on Non-Homestead 8.8 Mills ($ cts.)	SPECIAL TAXES ($ cts.)	TOTAL TAXES ($ cts.)	PAID	WHEN PAID: Month Day Year	Number of Receipt	March Settlement 1955 ($ cts.)	June Settlement 1955 ($ cts.)	Penalty ($ cts.)	November Settlement 1955 ($ cts.)	Penalty ($ cts.)	Collections to First Monday in January 1956 ($ cts.)	Penalty ($ cts.)	Delinquent as First Monday in January 1956 ($ cts.)	Total Delinquent Tax and Penalty ($ cts.)	REMARKS
1																							
2																							
3																							
4																							
5																							
6																							
7																							
8																							
9																							
10																							
11																							
12																							
13																							
14																							
15																							
16																							
17																							
18		167					30 42	88		31 30	PAID IN FULL	MAY 31 1955	1311		31 30								
19																							
20																							
		167					30 42	88		31 30					31 30								

Assessment Roll and Tax List of Real Property in the Town of Unorg. #4,

*Indicate Type of Property: R - Residential, C - Commercial, I - Industrial, U - Utility, F - Farm

Cass County, Minnesota, for Taxes for the Year 1954.

Form SCID (54) WILLIAM-BAYE COMPANY, MINNEAPOLIS

IN WHOSE NAME ASSESSED	TO WHOM TRANSFERRED		DESCRIPTION OF PROPERTY: SUBDIVISION	Sec. or Lot	Town or Block	Rng	Number of Acres of Land: Acres	Number of Acres of Land: 100ths	No. School District	Indicate Homestead Tax as Ha	Indicate Agricultural Tax as Ha	Indicate Type of Property*	TRUE AND FULL VALUATIONS: LAND Exclusive of Structures and Improvements	TRUE AND FULL VALUATIONS: BUILDINGS and Other Structures	TRUE AND FULL VALUATIONS: MACHINERY Permanently Attached to Real Estate	TRUE AND FULL VALUATIONS: TOTAL True and Full Value	ASSESSED VALUATIONS: RURAL: Homestead Up to $4,000 20%	ASSESSED VALUATIONS: RURAL: Over $4,000 and Non-Homestead 33⅓%	ASSESSED VALUATIONS: ALL OTHER: Homestead Up to $1,000 25%	ASSESSED VALUATIONS: ALL OTHER: Over $4,000 and Non-Homestead 40%	ASSESSED VALUATIONS: MACHINERY Permanently Attached to Real Estate 33⅓%	TOTAL ASSESSED VALUE	Total Amount Value as Equalized by the Board of Review	FINAL EQUALIZED VALUE
							Acres	100ths					Dollars	Dollars	Dollars	Dollars	Dollars	Dollars	Dollars	Dollars	Dollars	Dollars	Dollars	Dollars
		1	NE¼ of NE¼	8	143	30			3														
U. S. of America		2	NW¼ of NE¼	1452																			
		3	SW¼ of NE¼																				
		4	SE¼ of NE¼																				
		5																					
		6	NE¼ of NW¼																				
		7	NW¼ of NW¼																				
		8	SW¼ of NW¼																				
		9	SE¼ of NW¼																				
		10																					
		11	NE¼ of SW¼																				
		12	NW¼ of SW¼																				
		13	SW¼ of SW¼																				
		14	SE¼ of SW¼																				
		15																					
		16	NE¼ of SE¼																				
		17	NW¼ of SE¼																				
		18	SW¼ of SE¼																				
		19	SE¼ of SE¼																				
		20																					

SOLD FOR TAXES	VALUATIONS BY SCHOOL DISTRICTS AS EQUALIZED BY DEPARTMENT OF TAXATION: District No. ..... Rate ..... Mills	District No. ..... Rate ..... Mills	District No. ..... Rate ..... Mills	District No. ..... Rate ..... Mills	District No. ..... Rate ..... Mills	District No. ..... Rate ..... Mills	Tax including State Homestead ..... Mills	State Tax on Non-Homestead ..... Mills	SPECIAL TAXES	TOTAL TAXES	PAID	WHEN PAID: Month Day Year	Number of Receipt	March Settlement 1955	June Settlement 1955	Penalty	November Settlement 1955	Penalty	Collections to First Monday in January 1956	Penalty	Delinquent on First Monday in January 1956	Penalty	Total Delinquent Tax and Penalty	REMARKS
	Dollars	Dollars	Dollars	Dollars	Dollars	Dollars	$ cts.	$ cts.	$ cts.	$ cts.				$ cts.	$ cts.	$ cts.	$ cts.	$ cts.	$ cts.	$ cts.	$ cts.	$ cts.	$ cts.	
1											1													
2											2													
3											3													
4											4													
5											5													
6											6													
7											7													
8											8													
9											9													
10											10													
11											11													
12											12													
13											13													
14											14													
15											15													
16											16													
17											17													
18											18													
19											19													
20											20													

Assessment Roll and Tax List of Real Property in the Town of Viney #4,

*Indicate Type of Property: R - Residential, C - Commercial, I - Industrial, U - Utility, F - Farm

Cass County, Minnesota, for Taxes for the Year 1954.

Form SCD (54) MILLER-DUTTON COMPANY, MINNEAPOLIS

IN WHOSE NAME ASSESSED	TO WHOM TRANSFERRED		DESCRIPTION OF PROPERTY: SUBDIVISION	Sec. or Lot	Town or Block	Rng	Number of Acres of Land: Acres	Number of Acres of Land: Mills	Sch. District	Ind. Comm. Homestead Tax Yes or No	Ind. Comm. Agricultural Tax Yes or No	* Ind. Comm. Type R, C, I, U, F	TRUE AND FULL VALUATIONS: LAND Exclusive of Structures and Improvements	BUILDINGS and Other Structures	MACHINERY Permanently Attached to Real Estate	TOTAL True and Full Value	ASSESSED VALUATIONS: RURAL Homestead Up to $4,000 20%	RURAL Over $4,000 and Non-Homestead 33⅓%	ALL OTHER Homestead Up to $4,000 25%	ALL OTHER Over $4,000 and Non-Homestead 40%	MACHINERY Permanently Attached to Real Estate 33⅓%	TOTAL ASSESSED VALUE	Total Appraised Value as Equalized by the Board of Review	FINAL EQUALIZED VALUE
							Acres	Mills					Dollars	Dollars	Dollars	Dollars	Dollars	Dollars	Dollars	Dollars	Dollars	Dollars	Dollars	Dollars
		1	NE¼ of NE¼	14	143	30			Mvl															
		2	NW¼ of NE¼																					
		3	SW¼ of NE¼																					
NONA M. O'BRIEN		4	SE¼ of NE¼																					
John Fairbanks		5	Lot 1																					
Mrs. D. H. Harrison		6	NE¼ of NW¼ Lot 2				21	60	No	yes	I		270			270		90				90		
		7	~~NE¼ of SW¼~~ SW¼ of NW¼																					
		8	SW¼ of NW¼																					
L. H. Gerber		9	SE¼ of NW¼				40		No	"	I		201			201		67				67		
Lou V. Irvine		10	Lot 6				46		yes	"	I		690			690	138					138		
		11	NE¼ of SW¼																					
		12	NW¼ of SW¼																					
		13	SW¼ of SW¼																					
		14	SE¼ of SW¼																					
E. H. Hill		15	Lot 1	15	143	30	62	50	No	"	I		450			450		150				150		
		16	NE¼ of SE¼																					
		17	NW¼ of SE¼																					
N I a		18	~~SW¼ of SE¼~~ Lot 4	18	143	30																		
N I a		19	~~SE¼ of SE¼~~ 5																					
Howard H. Richmond (Patterson)		20	Lot 10	"	"	"																		
U. S. of America			~~NE¼ of NW¼~~	19	143	30	170	10					1611			1611	138	307				445		

	SOLD FOR TAXES	VALUATIONS BY SCHOOL DISTRICTS AS EQUALIZED BY DEPARTMENT OF TAXATION: District No. / Rate / Mills	Tax including State Homestead Mills	State Tax on Non-Homestead	SPECIAL TAXES	TOTAL TAXES	PAID	WHEN PAID: Month Day Year	Number of Receipt	March Settlement 1955	June Settlement 1955	Penalty	November Settlement 1955	Penalty	Collections to First Monday in January 1956	Penalty	Delinquent on First Monday in January 1956	Total Delinquent Tax and Penalty	REMARKS
		Dollars	$ cts.	$ cts.	$ cts.	$ cts.				$ cts.	$ cts.	$ cts.	$ cts.	$ cts.	$ cts.	$ cts.	$ cts.	$ cts.	
1																			
2																			
3																			
4																			
5		100	1932	52		1984	PAID IN FULL	JUL 5 1955	9521				1984	40					19.84 added
6		90	1738	46		1784	PAID IN FULL	MAY 31 1955	2574		1784								
7																			
8																			
9	SOLD FOR TAXES	67	1294	34		1328	2ND INSTALL	SEP 27 1955	13609									1325	
10		138	2664			2664	1ST INSTALL	MAY 27 1955	5937		1332		1332						
11																			
12																			
13																			
14																			
15		150	2896	78		2974	PAID IN FULL	MAY 31 1955	2577		2974								
16																			
17																			
18																			
19																			
20		138 307 445	8592	158		8750					6790		3316				1325		19.84 added

Assessment Roll and Tax List of Real Property in the Town of Merry #4,

*Indicate Type of Property: R-Residential, C-Commercial, I-Industrial, U-Utility, F-Farm

Form 5CD (54) WILLIAM-HAYS PRINTING, MINNEAPOLIS

	IN WHOSE NAME ASSESSED	TO WHOM TRANSFERRED	DESCRIPTION OF PROPERTY: SUBDIVISION	Sec. or Lot	Town No. Block	Rng	Number of Acres of Land: Acres	100ths	No. School District	Indicate Homestead Tax Status Yes or No	Indicate Agricultural Tax Status Yes or No	Indicate Type of Property	TRUE AND FULL VALUATIONS: LAND Exclusive of Structures and Improvements	BUILDINGS and Other Structures	MACHINERY Permanently Attached to Real Estate	TOTAL True and Full Value	ASSESSED VALUATIONS: RURAL Homestead Up to $4,000 20%	RURAL Over $4,000 and Non-Homestead 33⅓%	ALL OTHER Homestead Up to $4,000 25%	ALL OTHER Over $4,000 and Non-Homestead 40%	MACHINERY Permanently Attached to Real Estate 33⅓%	TOTAL ASSESSED VALUE	Total Amount Value as Changed by the Board of Review	FINAL EQUALIZED VALUE
							Acres	100ths					Dollars	Dollars	Dollars	Dollars	Dollars	Dollars	Dollars	Dollars	Dollars	Dollars	Dollars	Dollars
1			NE¼ of NE¼	19	143	30			3															
2			NW¼ of NE¼																					
3			SW¼ of NE¼																					
4			SE¼ of NE¼																					
5																								
6			NE¼ of NW¼																					
7			NW¼ of NW¼																					
8			SW¼ of NW¼																					
9			SE¼ of NW¼																					
10																								
11			NE¼ of SW¼																					
12			NW¼ of SW¼																					
13			SW¼ of SW¼																					
14			SE¼ of SW¼																					
15																								
16			NE¼ of SE¼																					
17			NW¼ of SE¼																					
18			SW¼ of SE¼																					
19			SE¼ of SE¼																					
20																								

	SOLD FOR TAXES	VALUATIONS BY SCHOOL DISTRICTS AS EQUALIZED BY DEPARTMENT OF TAXATION: District No. ..... Rate..... Mills	District No. ..... Rate..... Mills	District No. ..... Rate..... Mills	District No. ..... Rate..... Mills	District No. ..... Rate..... Mills	District No. ..... Rate..... Mills	Tax including State Homestead ..... Mills	State Tax on Non-Homestead ..... Mills	SPECIAL TAXES	TOTAL TAXES	PAID	WHEN PAID: Month Day Year	Number of Receipt	March Settlement 1955	June Settlement 1955	Penalty	November Settlement 1955	Penalty	Collections to First Monday in January 1956	Penalty	Delinquent on First Monday in January 1956	Total Delinquent Tax and Penalty	REMARKS
		Dollars	Dollars	Dollars	Dollars	Dollars	Dollars	$ cts.	$ cts.	$ cts.	$ cts.				$ cts.	$ cts.	$ cts.	$ cts.	$ cts.	$ cts.	$ cts.	$ cts.	$ cts.	
1																								
2																								
3																								
4																								
5																								
6																								
7																								
8																								
9																								
10																								
11																								
12																								
13																								
14																								
15																								
16																								
17																								
18																								
19																								
20																								

Assessment Roll and Tax List of Real Property in the Town of Moorg. #1,

*Indicate Type of Property: R - Residential, C - Commercial, I - Industrial, U - Utility, F - Farm

Form SCD (54) MILLER-DWYER PRINTING, MINNEAPOLIS

IN WHOSE NAME ASSESSED	TO WHOM TRANSFERRED		DESCRIPTION OF PROPERTY: SUBDIVISION	Sec. or Lot	Town or Block	Rng	Number of Acres of Land: Acres	Number of Acres of Land: 100ths	Nos. School District	Indicate Homestead Tax Yes or No	Indicate Agricultural Tax Yes or No	*Indicate Type of Property	TRUE AND FULL VALUATIONS: LAND Exclusive of Structures and Improvements (Dollars)	BUILDINGS and Other Structures (Dollars)	MACHINERY Permanently Attached to Real Estate (Dollars)	TOTAL True and Full Value (Dollars)	ASSESSED VALUATIONS: RURAL: Homestead Up to $4,000 20% (Dollars)	RURAL: Over $4,000 and Non-Homestead 33⅓% (Dollars)	ALL OTHER: Homestead Up to $1,000 25% (Dollars)	ALL OTHER: Over $4,000 and Non-Homestead 40% (Dollars)	MACHINERY Permanently Attached to Real Estate 33⅓% (Dollars)	TOTAL ASSESSED VALUE (Dollars)	Total Amount Value as Equalized by the Board of Review (Dollars)	FINAL EQUALIZED VALUE (Dollars)
		1	NE¼ of NE¼	Lo	143	30		Unl															
		2	NW¼ of NE¼																				
		3	SW¼ of NE¼																				
		4	SE¼ of NE¼																				
A. M. Ashenbrener		5	(Goose Island) Lot 1				17		No. 92			L	330			330	110					110	
		6	NE¼ of NW¼																				
		7	NW¼ of NW¼																				
		8	SW¼ of NW¼																				
		9	SE¼ of NW¼																				
		10																					
		11	NE¼ of SW¼																				
		12	NW¼ of SW¼																				
		13	SW¼ of SW¼																				
		14	SE¼ of SW¼																				
		15																					
		16	NE¼ of SE¼																				
		17	NW¼ of SE¼																				
		18	SW¼ of SE¼																				
		19	SE¼ of SE¼																				
		20																					
							17						330			330	110					110	

SOLD FOR TAXES	VALUATIONS BY SCHOOL DISTRICTS AS EQUALIZED BY DEPARTMENT OF TAXATION: District No. / Rate ... Mills (Dollars)	District No. / Rate ... Mills (Dollars)	District No. / Rate ... Mills (Dollars)	District No. / Rate ... Mills (Dollars)	District No. / Rate ... Mills (Dollars)	District No. / Rate ... Mills (Dollars)	Tax including State Homestead ... Mills ($ cts.)	State Tax on Non-Homestead ... Mills ($ cts.)	SPECIAL TAXES ($ cts.)	TOTAL TAXES ($ cts.)	PAID	WHEN PAID: Month Day Year	Number of Receipt	March Settlement 1955 ($ cts.)	June Settlement 1955 ($ cts.)	Penalty ($ cts.)	November Settlement 1955 ($ cts.)	Penalty ($ cts.)	Collections to First Monday in January 1956 ($ cts.)	Penalty ($ cts.)	Delinquent on First Monday in January 1956 ($ cts.)	Total Delinquent Tax and Penalty ($ cts.)	REMARKS
1																							
2																							
3																							
4																							
5	110						2124	58		2182	PAID IN FULL	MAY 31 1955	2603		2182								
6																							
7																							
8																							
9																							
10																							
11																							
12																							
13																							
14																							
15																							
16																							
17																							
18																							
19																							
20																							
	110						2124	58		2182					2182								

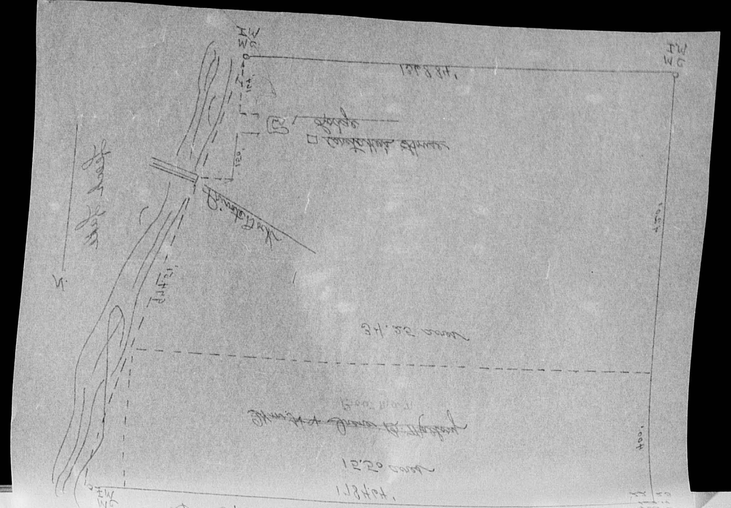

Assessment Roll and Tax List of Real Property in the Dixon of Unorg. #4, Cass County, Minnesota, for Taxes for the Year 1954.

*Indicate Type of Property: R-Residential, C-Commercial, I-Industrial, U-Utility, F-Farm

Form SCD (54) MILLER-DAVIS COMPANY, MINNEAPOLIS

	IN WHOSE NAME ASSESSED	TO WHOM TRANSFERRED	DESCRIPTION OF PROPERTY: SUBDIVISION	Sec. of Lot	Town or Block	Rng	Number of Acres of Land: Acres	100ths	No. School District	Ind. cate Home. stead Tax es No	Ind. cate Agri. cul tural Tax es No	*Ind. cate Type of Pro. per ty	TRUE AND FULL VALUATIONS: LAND Exclusive of Structures and Improvements	BUILDINGS and Other Structures	MACHINERY Permanently Attached to Real Estate	TOTAL True and Full Value	ASSESSED VALUATIONS: RURAL: Homestead Up to $1,000 20%	RURAL: Over $4,000 and Non-Homestead 33⅓%	ALL OTHER: Homestead Up to $4,000 25%	ALL OTHER: Over $4,000 and Non-Homestead 40%	MACHINERY Permanently Attached to Real Estate 33⅓%	TOTAL ASSESSED VALUE	Total Assessed Value as Equalized by the Board of Review	FINAL EQUALIZED VALUE
							Acres						Dollars	Dollars	Dollars	Dollars	Dollars	Dollars	Dollars	Dollars	Dollars	Dollars	Dollars	Dollars
1			NE¼ of NE¼	22	143	30																		
2			NW¼ of NE¼																					
3			SW¼ of NE¼																					
4			SE¼ of NE¼																					
5	May O. & Grace J. Bowman, Kent, Jennie Thomson, Grant		Lot 1 less N 400'				34	25	No	20	C		1000	1100		2100		700				700		
6			NE¼ of NW¼																					
7			NW¼ of NW¼																					
8			SW¼ of NW¼																					
9			SE¼ of NW¼																					
10	May O. & Grace J. Bowman ~~Kent, Irene B. Mattson~~		N. 400' of Lot 1				15	50	No	0	L		300			300		100				100		
11			NE¼ of SW¼																					
12			NW¼ of SW¼																					
13			SW¼ of SW¼																					
14			SE¼ of SW¼																					
15																								
16			NE¼ of SE¼																					
17			NW¼ of SE¼																					
18			SW¼ of SE¼																					
19			SE¼ of SE¼																					
20																								
							49	75					1300	1100		3400		800				800		

	SOLD FOR TAXES	VALUATIONS BY SCHOOL DISTRICTS AS EQUALIZED BY DEPARTMENT OF TAXATION: District / No. / Rate / Mills	Dollars	Tax including State Homestead Mills	State Tax on Non-Homestead 8.7 Mills	SPECIAL TAXES	TOTAL TAXES	PAID	WHEN PAID: Month Day Year	Number of Receipt	March Settlement 1955	June Settlement 1955	Penalty	November Settlement 1955	Penalty	Collections to First Monday in January 1956	Penalty	Delinquent on First Monday in January 1956	Total Delinquent Tax and Penalty	REMARKS
			Dollars	$ cts.	$ cts.	$ cts.	$ cts.				$ cts.	$ cts.	$ cts.	$ cts.	$ cts.	$ cts.	$ cts.	$ cts.	$ cts.	
1																				
2																				
3																				
4																				
5			700	14918	366		15284	1st Half Paid 2nd Half Paid	MAY 31 1955 JUL 14 1955	1498 1504		764 2		764 2						
6																				
7																				
8																				
9																				
10	SOLD FOR TAXES		100	21132	52		2184	PAID IN FULL	SEP 23 1955	1360				2184	65					
11																				
12																				
13																				
14																				
15																				
16																				
17																				
18																				
19																				
20																				
			800	17050	418		17468					764 2		9026						

Assessment Roll and Tax List of Real Property ... Cass County, Minnesota, for Taxes for the Year 1954.

Form SCD (54) ... Sec. 22-143-30 ... Sec. Cor. 150.14 22 23

Indicate Type of Property: R-Residential, C-Commercial ... ty, F-Farm

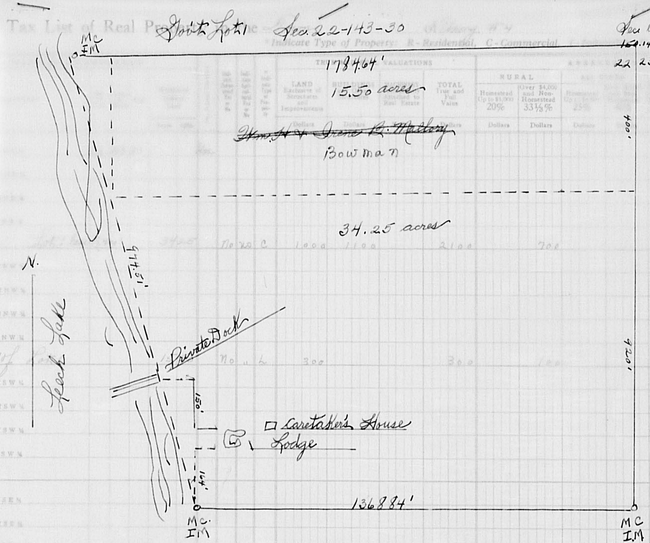

Line	In Whose Name Assessed	To Whom Transferred	Description	Total Assessed Value	Total Assessed Value as Equalized by the Board of Review	Final Equalized Value
1			NE¼			
2			NW¼			
3			SW¼			
4			SE¼			
5	Max O. & Grace J. Bowman ½ int., Jennie Bowman ½ int.		NE¼	700		
6			NE¼			
7			NW¼			
8			SW¼			
9			SE¼			
10	~~Wm. H. & Irene R. Mallory~~ Max O. & Grace J. Bowman		N. 40 of	100		
11			NE¼			
12			NW¼			
13			SW¼			
14			SE¼			
15						
16			NE¼			
17			NW¼			
18			SW¼			
19			SE¼ of SE¼			
20						
			49 75	800		800

Line	Sold for Taxes	Valuations by School Districts as Equalized by Department of Taxation: District No. / Rate / Mills	District No. / Rate / Mills	District No. / Rate / Mills	Dollars	Tax Including State Homestead ... Mills	State Tax on Non-Homestead ... Mills	Special Taxes	Total Taxes	Paid	When Paid (Month, Day, Year)	Number of Receipt	March Settlement 1955	June Settlement 1955	Penalty	November Settlement 1955	Penalty	Collections to First Monday in January 1956	Penalty	Delinquent on First Monday in January 1956	Total Delinquent Tax and Penalty	Remarks
1																						
2																						
3																						
4																						
5						700	14918	366		15284	Lot Half Paid / 2nd Half Paid	MAY 31 1955 / JUL 14 1955	11404 / 9562		7642		7642					
6																						
7																						
8																						
9																						
10	SOLD FOR TAXES					100	2132	52		2184	PAID IN FULL	SEP 23 1955	13604				2184	65				
11																						
12																						
13																						
14																						
15																						
16																						
17																						
18																						
19																						
20																						
						800	17050	418		17468					7642		9826					

Assessment Roll and Tax List of Real Property in the Town of Unorg. # 4,

*Indicate Type of Property: R - Residential, C - Commercial, I - Industrial, U - Utility, F - Farm

Cass County, Minnesota, for Taxes for the Year 1954.

Form SCD (54) MILLER-DAVIS COMPANY, MINNEAPOLIS

IN WHOSE NAME ASSESSED	TO WHOM TRANSFERRED		DESCRIPTION OF PROPERTY: SUBDIVISION	Sec. or Lot	Town or Block	Rng	Number of Acres of Land: Acres	Number of Acres of Land: 100ths	Sch. District	Ind. Town-ship Code No.	Ind. Agricultural Land Tax or No	* Ind. Type of Property	TRUE AND FULL VALUATIONS: LAND Exclusive of Structures and Improvements	TRUE AND FULL VALUATIONS: BUILDINGS and Other Structures	TRUE AND FULL VALUATIONS: MACHINERY Permanently Attached to Real Estate	TRUE AND FULL VALUATIONS: TOTAL True and Full Value	ASSESSED VALUATIONS: RURAL: Homestead Up to $1,000 20%	ASSESSED VALUATIONS: RURAL: Over $4,000 and Non-Homestead 33⅓%	ASSESSED VALUATIONS: ALL OTHER: Homestead Up to $1,000 25%	ASSESSED VALUATIONS: ALL OTHER: Over $4,000 and Non-Homestead 40%	ASSESSED VALUATIONS: MACHINERY Permanently Attached to Real Estate 33⅓%	ASSESSED VALUATIONS: TOTAL ASSESSED VALUE	Total Assessed Value as Equalized by the Board of Review	FINAL EQUALIZED VALUE
							Acres	100ths					Dollars	Dollars	Dollars	Dollars	Dollars	Dollars	Dollars	Dollars	Dollars	Dollars	Dollars	Dollars
		1	NE¼ of NE¼	32	143	30			Unl														
		2	NW¼ of NE¼																				
		3	SW¼ of NE¼																				
		4	SE¼ of NE¼																				
		5																					
		6	NE¼ of NW¼																				
		7	NW¼ of NW¼																				
		8	SW¼ of NW¼																				
		9	SE¼ of NW¼																				
Lon V. Sweed		10	Lot 1				41	75	Un		NO	C	1050	1400		2450	490					490	
		11	NE¼ of SW¼																				
		12	NW¼ of SW¼																				
		13	SW¼ of SW¼																				
		14	SE¼ of SW¼																				
		15																					
		16	NE¼ of SE¼																				
		17	NW¼ of SE¼																				
		18	SW¼ of SE¼																				
		19	SE¼ of SE¼																				
		20																					
							41	75					1050	1400		2450	490					490	

SOLD FOR TAXES	VALUATIONS BY SCHOOL DISTRICTS AS EQUALIZED BY DEPARTMENT OF TAXATION: District / No. / Rate / Mills	Dollars	Tax including State Homestead Mills	$ cts.	State Tax on Non-Homestead Mills	$ cts.	SPECIAL TAXES $ cts.	TOTAL TAXES $ cts.	PAID: 1st Half Paid / 2nd Half Paid	WHEN PAID: Month Day Year	Number of Receipt	March Settlement 1955 $ cts.	June Settlement 1955 $ cts.	Penalty $ cts.	November Settlement 1955 $ cts.	Penalty $ cts.	Collections to First Monday in January 1956 $ cts.	Penalty $ cts.	Delinquent on First Monday in January 1956 $ cts.	Total Delinquent Tax and Penalty $ cts.	REMARKS
	1																				
	2																				
	3																				
	4																				
	5																				
	6																				
	7																				
	8																				
	9																				
	10	490	10442				10442		2nd Half Paid	SEP 23 1955	3609		522 21		522 21						
	11								1st Half Paid	MAY 26 1955	5487										
	12																				
	13																				
	14																				
	15																				
	16																				
	17																				
	18																				
	19																				
	20																				
		490	10442				10442						522 21		522 21						

142-26
142-29
143-50

Assessment Roll and Tax List of Real Property in the Town of Unorg. #4,

*Indicate Type of Property: R - Residential, C - Commercial, I - Industrial, U - Utility, F - Farm

Cass County, Minnesota, for Taxes for the Year 1954.

IN WHOSE NAME ASSESSED	TO WHOM TRANSFERRED	DESCRIPTION OF PROPERTY												TRUE AND FULL VALUATIONS				ASSESSED VALUATIONS										FINAL EQUALIZED VALUE
																		RURAL		ALL OTHER								
																		(Over $4,000 and Non-Homestead 33⅓%		(Over $4,000 and Non-Homestead 40%								
																		Homestead Up to $4,000 20%		Homestead Up to $4,000 25%								
														Dollars	Dollars	Dollars	Dollars	Dollars	Dollars	Dollars	Dollars	Dollars	Dollars	Dollars	Dollars	Dollars	Dollars	Dollars
Walter F. & Marion A. Purdo		Part of S ½ of Lot 2		31	143	30																						
& / or May Reece Mountain		Part of Lot 8	SUBDIVISION																									
Clarence + Anna Eckhardt		Part of Lot 1																										
O.A. & Myrtle E. Christenson		1	E 66 of Lot 14 NE¼ of NE¼	31	143	30	20	5	No	yes	T	99				99		33								33
" "		2	NW¼ of NE¼ Lot 4				40		"	"	T	201				201		67								67
Harry E. & Minnie M. Simon		3	E 6 acres of Lot 4 NW¼ of NE¼				6		no	no	C	360		1200	600	2160	192	408								592
Edwin D. Maland		4	SE¼ of NE¼ Lot 4						yes	no	C																	
D. L. Thorpe		5	Lot 1 less sold				40		No	no	L	600				600		200								238
O.A. & Myrtle E. Christenson		6	E½ of S½ of W½ of Lot 14 NW¼ of NW¼				5		No	yes	T	51				51		17								17
Harry & Alice James		7	Part of Lot 1 less sold NW¼ of NW¼						no	yes	C	1000		3000	2451	6451	800	817								1617
Minnie M. Simon		8	Lot 3 less 2A 50' of E 200' SW¼ of NW¼				20	90	No	no	C	740		6400		7140		2380								2380
Harry E. & Alice K. James		9	Lot 8 less W. 600' & less sold SE¼ of NW¼				27	25	No	yes	L	552				552		184								184
E. M. & Iva Osterbrenner		10	Lot 2 less platted				3	45	Yes	"	T	150				150	30									30
Clarence Keeter		11	E½ NE¼ of SW¼ of Lot 2 less Minn				10	68	No	no	C	600		3400	5001	9001	800	1667								2467
Perrit & Lapriet Lee Harmach		12	W 50' NW¼ of SW¼ & S 200' of Lot 3					15	No	yes	L	60				60		20								20
Raymond L. Scott		13	100' x 250' of Lot 8 SW¼ of NW¼					06	No	"	L	100		251		351		117								117
O.A. & Myrtle E. Christenson		14	SE¼ of SW¼ less 6.66 A. of Part				40		No	"	T	201				201		67								67
Bagley State Bank		15	E½ of NE¼ of NW¼ & NW¼ of NE¼ & NE¼ of NE¼ of Lot 2 & Lot 1				6	30	No	"	R	300		900		1200		400								400
Earl & Hattie Whitehead		16	250' of Lot 8 NE¼ of SE¼						No	"	L	500		1000		1500		600								500
Fred & Perl E. Christian		17	251' x 101' x 250' of Lot 8 NW¼ of SW¼					35	No	"	L	100		200		300		100								100
Fawn Saathoff & Allen Ahrens		18	251' x 101' x 250' of Lot 8 NW¼ of SE¼					35	No	"	L	100		170		270		90								90
Orrin E. Thompson		19	E. 150' of S. 264' of W½ of Lot 2 Lot 6						No	"	L	150		999		1149		383								383
State of Minnesota		20																										
D.E. & Dorothy Sherard		Ellipse 3 of SE¼ SW¼ lying S of Big Lean Rd		31	143	30																						

SOLD FOR TAXES	VALUATIONS BY SCHOOL DISTRICTS AS EQUALIZED BY DEPARTMENT OF TAXATION									Tax including State Homestead	State Tax on Non-Homestead	SPECIAL TAXES	TOTAL TAXES	PAID	WHEN PAID	Number of Receipt	March Settlement 1955	June Settlement 1955	Penalty	November Settlement 1955	Penalty	Collections to First Monday in January 1956	Penalty	Delinquent on First Monday in January 1956	Total Delinquent Tax and Penalty	REMARKS
	District No. Rate Mills	District No. Rate Mills	District No. Rate Mills	District No. Rate Mills	District No. Rate Mills	District No. Rate Mills	District No. Rate Mills																		
	Dollars	Dollars	Dollars	Dollars	Dollars	Dollars																			
1				33						5 36	18		6 54	1	PAID IN FULL MAY 31 1955			6 54							
2				67						1088	34		11 22	2	PAID IN FULL MAY 31 1955	6190		11 22							
3										11094	208		11302	3	1st Half Paid MAY 31 1955 2nd Half Paid AUG 9 1955	13314 12847		5651		5651					
4														4												
5				200						3748	104		3852	5	PAID IN FULL MAY 31 1955 PAID IN FULL MAY 31 1955	13587 61 98		3852 284							
6				17						276	08		284	6											
7										26262	426		26688	7	2nd Half Paid SEP 8 1955 1st Half Paid MAY 31 1955 2nd Half Paid AUG 9 1955	62 31 13343 12847		13344 22923		13344 22923					
8				238						44604	1242		45846	8	2nd Half Paid SEP 8 1955	62 31		15342		15342					
9				184						2985	96		3081	9	2nd Half Paid SEP 8 1955	5957									
10				80						488			488	10	PAID IN FULL MAY 31 1955	13603		488							
11										42394	870		47104	11	2nd Half Paid SEP 14 1955 1st Half Paid MAY 5 1955	13754 13222		23552		23552					
12				20						324	10		334	12	PAID IN FULL MAY 31 1955	12587		334							
13				117						1900	62		1962	13	PAID IN FULL MAY 31 1955	12637		1962							
14				67						1088	34		1122	14	PAID IN FULL MAY 31 1955	6190		1122							
15				400						6496	208		6704	15	PAID IN FULL MAY 31 1955	5786		6704							
16				500						8120	262		8382	16	PAID IN FULL MAY 31 1955	12602		8382							
17				100						1624	52		1676	17	PAID IN FULL MAY 31 1955	12600		1676							
18				90						1462	46		1508	18	PAID IN FULL MAY 31 1955	12580		1508							
19				383						6220	200		6420	19	PAID IN FULL MAY 31 1955	2601		6420							
20														20											
				830	994	1832				58872															
				2795	4447	7242				105680	3380		16432												
				3625	5589	9214				164552								10 1425		67012					

Assessment Roll and Tax List of Real Property in the Town of Emery #4,

*Indicate Type of Property: R - Residential, C - Commercial, I - Industrial, U - Utility, F - Farm

Form 3CD (54) MILLER-DAVIS COMPANY, MINNEAPOLIS

IN WHOSE NAME ASSESSED	TO WHOM TRANSFERRED		DESCRIPTION OF PROPERTY: SUBDIVISION	Sec. or Lot	Town or Block	Rng	Number of Acres of Land	No. School District	Indicate Homestead Yes or No	Indicate Agricultural Yes or No	*Indicate Type of Property	TRUE AND FULL VALUATIONS: LAND Exclusive of Structures and Improvements	BUILDINGS and Other Structures	MACHINERY Permanently Attached to Real Estate	TOTAL True and Full Value	ASSESSED VALUATIONS: RURAL Homestead Up to $4,000 20%	RURAL Over $4,000 and Non-Homestead 33⅓%	ALL OTHER Homestead Up to $1,000 25%	ALL OTHER Over $4,000 and Non-Homestead 40%	MACHINERY Permanently Attached to Real Estate 33⅓%	TOTAL ASSESSED VALUE	Total Amount Value as Equalized by the Board of Review	FINAL EQUALIZED VALUE
							Acres / 100ths					Dollars	Dollars	Dollars	Dollars	Dollars	Dollars	Dollars	Dollars	Dollars	Dollars	Dollars	Dollars
		1	NE¼ of NE¼	32	143	30		5															
		2	NW¼ of NE¼																				
		3	SW¼ of NE¼																				
		4	SE¼ of NE¼																				
Julia P. Cote, Andrew J. Smucker & Frank Pospeck		5	Lot 1				9.25		No	L		450			450	150					150		
		6	NE¼ of NW¼																				
		7	NW¼ of NW¼																				
		8	SW¼ of NW¼																				
		9	SE¼ of NW¼																				
		10																					
		11	NE¼ of SW¼																				
		12	NW¼ of SW¼																				
		13	SW¼ of SW¼																				
		14	SE¼ of SW¼																				
		15																					
		16	NE¼ of SE¼																				
		17	NW¼ of SE¼																				
		18	SW¼ of SE¼																				
		19	SE¼ of SE¼																				
		20																					
							9.25					450			450	150					150		

142-26
142-29
143-30

Cass County, Minnesota, for Taxes for the Year 1954.

SOLD FOR TAXES	VALUATIONS BY SCHOOL DISTRICTS AS EQUALIZED BY DEPARTMENT OF TAXATION: District No. ..... Rate ..... Mills	District No. ..... Rate ..... Mills	District No. 5 Rate 14.1 Mills	District No. ..... Rate ..... Mills	District No. ..... Rate ..... Mills	District No. ..... Rate ..... Mills	Tax including State Homestead ..... Mills	State Tax on Non-Homestead 5.5 Mills	SPECIAL TAXES	TOTAL TAXES		PAID	WHEN PAID: Month Day Year	Number of Receipt	March Settlement 1955	June Settlement 1955	Penalty	November Settlement 1955	Penalty	Collections to First Monday in January 1956	Penalty	Delinquent on First Monday in January 1956	Total Delinquent Tax and Penalty	REMARKS
	Dollars	Dollars	Dollars	Dollars	Dollars	Dollars	$ cts.	$ cts.	$ cts.	$ cts.					$ cts.	$ cts.	$ cts.	$ cts.	$ cts.	$ cts.	$ cts.	$ cts.	
1											1												
2											2												
3											3												
4											4												
5		150					24 06	78		25 14	5	PAID IN FULL	MAY 31 1955	2579		25 14							
6											6												
7											7												
8											8												
9											9												
0											10												
1											11												
2											12												
3											13												
4											14												
5											15												
6											16												
7											17												
8											18												
9											19												
0											20												
		150					24 06	78		25 14						25 14							

PAID IN FULL

Assessment Roll and Tax List of Real Property in the Town of Unorg. #4,

*Indicate Type of Property: R - Residential, C - Commercial, I - Industrial, U - Utility, F - Farm

Form SC (54) MILLER-DAVIS COMPANY, MINNEAPOLIS

IN WHOSE NAME ASSESSED	TO WHOM TRANSFERRED	DESCRIPTION OF PROPERTY: SUBDIVISION	Sec. or Lot	Town or Block	Rng	Number of Acres of Land	No. School District	Indicate Homestead by Yes or No	Indicate Agricultural by Yes or No	*Indicate Type of Property	TRUE AND FULL VALUATIONS: LAND Exclusive of Structures and Improvements	BUILDINGS and Other Structures	MACHINERY Permanently Attached to Real Estate	TOTAL True and Full Value	ASSESSED VALUATIONS: RURAL Homestead Up to $4,000	RURAL Over $4,000 Incl. Non-Homestead 33⅓%	ALL OTHER Homestead Up to $4,000	ALL OTHER Over $4,000 Incl. Homestead 40%	MACHINERY Permanently Attached to Real Estate 33⅓%	TOTAL ASSESSED VALUE	Total Assessed Valuation Finally Settled by the Board of Review	FINAL EQUALIZED VALUE
						Acres / 100ths					Dollars	Dollars	Dollars	Dollars	Dollars	Dollars	Dollars	Dollars	Dollars	Dollars	Dollars	Dollars
		Fairwood (Part of Lots 2 Sec 31-143-20)																				
A. M. & Viola Eschenbrenner		N 14.1' of	10				0	No	No	L	40			40	8					8		
" " "			11					"	"	L	40	1500		1540	308					308		
" " "			12					"	"	L	40			40	8					8		
" " "			13					"	"	L	40			40	8					8		
			5																			
			6																			
Balance of Plat of Fairwood Res Sect vacated			7																			
			8																			
			9																			
			10																			
			11																			
			12																			
			13																			
			14																			
			15																			
			16																			
			17																			
			18																			
			19																			
			20																			
											160	1500		1660	332					332		
		Grand Total				201.68					241720	36738		61458	4482/3016					17498		

Cass County, Minnesota, for Taxes for the Year 1954.

SOLD FOR TAXES	VALUATIONS BY SCHOOL DISTRICTS AS EQUALIZED BY DEPARTMENT OF TAXATION: District No. ..... Rate..... ..... Mills	District No. ..... Rate..... ..... Mills	District No. 4 Rate. 44 Mills	District No. ..... Rate..... ..... Mills	District No. ..... Rate..... ..... Mills	District No. ..... Rate..... ..... Mills	Tax including State Homestead ..... Mills	State Tax on Non-Homestead ..... Mills	SPECIAL TAXES	TOTAL TAXES		PAID	WHEN PAID: Month Day Year	Number of Receipt	March Settlement 1955	June Settlement 1955	Penalty	November Settlement 1955	Penalty	Collections to First Monday in January 1956	Penalty	Delinquent on First Monday in January 1956	Penalty	Total Delinquent Tax and Penalty	REMARKS
	Dollars	Dollars	Dollars	Dollars	Dollars	Dollars	$ cts.	$ cts.	$ cts.	$ cts.					$ cts.	$ cts.	$ cts.	$ cts.	$ cts.	$ cts.	$ cts.	$ cts.	$ cts.	$ cts.	
1			@ 8				130			130	1	PAID IN FULL MAY 31 1955				130								
2			@ 308				5002			5002	2	PAID IN FULL MAY 31 1955		12093		5005								
3			@ 8				130			130	3	PAID IN FULL MAY 31 1955				130								
4			@ 8				130			130	4	PAID IN FULL MAY 31 1955				130								
5											5													
6											6													
7											7													
8											8													
9											9													
10											10													
11											11													
12											12													
13											13													
14											14													
15											15													
16											16													
17											17													
18											18													
19											19													
20											20													
			@ 332				5392			5392						5395								

Assessment Roll and Tax List of Real Property in the Town of Bourg #4,

*Indicate Type of Property: R - Residential, C - Commercial, I - Industrial, U - Utility, F - Farm

Form SC (54) 10-28-54 PRINTED IN U.S.A.

IN WHOSE NAME ASSESSED	TO WHOM TRANSFERRED	DESCRIPTION OF PROPERTY: SUBDIVISION	Sec. of Lot	Town or Block	Rng	Number of Acres of Land: Acres	100ths	No. School District	Indicate Homestead Tax or No	Indicate Agricultural Tax or No	*Indicate Type of Property	TRUE AND FULL VALUATIONS: LAND Exclusive of Structures and Improvements (Dollars)	BUILDINGS and Other Structures (Dollars)	MACHINERY Permanently Attached to Real Estate (Dollars)	TOTAL True and Full Value (Dollars)	ASSESSED VALUATIONS: RURAL: Homestead Up to $4,000 20% (Dollars)	RURAL: Over $4,000 and Non-Homestead 33⅓% (Dollars)	ALL OTHER: Homestead Up to $4,000 25% (Dollars)	ALL OTHER: Over $4,000 and Non-Homestead 40% (Dollars)	MACHINERY Permanently Attached to Real Estate 33⅓% (Dollars)	TOTAL ASSESSED VALUE (Dollars)	Total Assessed Value as Equalized by the Board of Review (Dollars)	FINAL EQUALIZED VALUE (Dollars)
1																							
2																							
3																							
4																							
5																							
6																							
7																							
8																							
9																							
10																							
11																							
12																							
13																							
14																							
15																							
16																							
17																							
18																							
19																							
20																							

Fairwood

345-26

345-29

345-30

Cass County, Minnesota, for Taxes for the Year 1954.

	SOLD FOR TAXES	VALUATIONS BY SCHOOL DISTRICTS AS EQUALIZED BY DEPARTMENT OF TAXATION: District No. 1 Rate 22 Mills (Dollars)	District No. 3 Rate 19 Mills (Dollars)	District No. 5 Rate 11 Mills (Dollars)	District No. 6 Rate 11 Mills (Dollars)	District No. 7 Rate 23 Mills (Dollars)	District No. 2 Rate 11 Mills (Dollars)	Tax including State Homestead ....Mills ($ cts.)	State Tax on Non-Homestead 5.V ....Mills ($ cts.)	SPECIAL TAXES ($ cts.)	TOTAL TAXES ($ cts.)	PAID	WHEN PAID: Month Day Year	Number of Receipt	March Settlement 1955 ($ cts.)	June Settlement 1955 ($ cts.)	Penalty	November Settlement 1955 ($ cts.)	Penalty	Collections to First Monday in January 1956 ($ cts.)	Penalty	Delinquent on First Monday in January 1956 ($ cts.)	Total Delinquent Tax and Penalty ($ cts.)	REMARKS
1																							
2																							
3																							
4																							
5																							
6																							
7																							
8																							
9																							
10																							
11																							
12																							
13																							
14																							
15																							
16	Lands A	1700	—	128	1162	490	994	78.16	C-1														
17	Lots B	2198	287	2144	3945	800	4647	440.68	A-Hm														
18		3898	287	2288	4107	1290	5639	52.28	A-3														
19				=				66.00	A-5														
								274.92	7A-Hm														
20			H - 4482					105.80	7A-5														
			7H 1301 6					327.84	67.88		334172												
			17498																				