ASSESSMENT & TAX LIST - 1960

Unorg. No. 4

Form 1

DIRECTIONS TO ASSESSOR

OFFICE OF COUNTY AUDITOR,

.... County, Minn., ... 1960.

To ...., Assessor of the .... of ....

The real and personal property assessment books for .... of .... for the year 1960, are hereby delivered to you. The list of real estate contains all descriptions subject to taxation, so far as the same have come to my knowledge from any source, and you are directed to assess all property and make a return thereof as required by the laws of the State of Minnesota prescribing the duties of the assessor. A form of the return to be signed by you is appended in this book.

.... *County Auditor*

Extracts from Laws Relating to the Listing of Personal Property

Section Numbers refer to Minnesota Statutes

Sec. 272.01. PROPERTY SUBJECT TO TAXATION. All real and personal property in this state, and all personal property of persons residing therein, * * * is taxable, except such as is by law exempt from taxation.

WHEN LISTED AND ASSESSED

Sec. 273.01 * * * Personal Property shall be listed and assessed annually with reference to its value on May 1, and if acquired on that day, shall be listed by or for the persons acquiring it.

Sec. 273.22. **By whom listed.** Personal Property shall be listed in the manner following:

1. Every person of full age and sound mind, being a resident of this state, shall list all of his *** personal property.
2. He shall also list separately, and in the name of his principal, all moneys and other personal property invested, loaned, or otherwise controlled by him as agent or attorney, ***.
3. The property of a minor, child or insane person shall be listed by his guardian, or by the person having such property in charge.
4. The property of a person for whose benefit it is held in trust, by the trustee; of the estate of a deceased person, by the executor or administrator.
5. The property of a corporation whose assets are in the hands of a receiver, by such receiver.
6. The property of a body politic or corporate, by the proper agent or officer thereof.
7. The property of a firm or company, by a partner or agent thereof.
8. The property of manufacturers and others in the hands of an agent, by such agent in the name of his principal, as merchandise.

Sec. 273.26 **Where listed.** Except as otherwise in this chapter provided, personal property shall be listed and assessed in the county, town, or district where owner, agent or trustee resides.

Sec. 273.27. **Certain personal property: where listed.** All household goods and furniture, including clocks, musical instruments, sewing machines, wearing apparel of members of the family, and all personal property used by the owner for personal and domestic purposes, or for the furnishing or equipment of the family residence, shall be listed and assessed in the district where the same is usually kept.

Sec. 273.29. **Merchants and manufacturers.** The personal property pertaining to the business of a merchant or of a manufacturer shall be listed in the town or district where his business is carried on ***.

Sec. 273.30. **Farm property of non-resident.** When the owner of livestock or other personal property connected with a farm does not reside thereon, the same shall be listed and assessed in the town or district, where the farm is situated. If the farm is situated in several towns or districts, it shall be listed and assessed in the town or district in which the principal place of business of such farm is located.

Sec. 273.32. **Elevators, etc. on railroad.** All elevators and warehouses, with the machinery and fixtures therein, situated upon the land of any railroad company which are not in good faith owned, operated and exclusively controlled by such company, shall be listed and assessed as personal property in the town or district where situated.

Sec. 273.33. **Pipeline Companies. Subdivision 1.** Personal property of *** pipeline companies engaged in the business of transporting natural gas, gasoline, or other petroleum products *** shall be listed and assessed in the county, town, or district where the same is usually kept.

Subdivision 2. The personal property, consisting of the pipeline system of mains, pipes and equipment attached thereto, of pipeline companies and others engaged in the operations or business of transporting natural gas, gasoline or other petroleum products by pipelines, shall be listed with and assessed by the Commissioner of Taxation. This subdivision shall not apply to the assessment of the products transported through the pipelines nor to the lines of local commercial gas companies engaged primarily in the business of distributing gas to consumers at retail nor to pipelines used by the owner thereof to supply natural gas or other petroleum products exclusively for such owner's own consumption and not for resale to others. On or before the fifteenth day of November, the commissioner shall certify to the auditor of each county, the amount of such personal property assessment against each company in each district in which such property is located.

Sec. 273.35. **Gas and Water Companies.** The personal property of gas and water companies shall be listed and assessed in the town or district where located, without regard to where the principal or other place of business of the company may be located.

Sec. 273.36. **Electric Light and Power Companies to be assessed where property is located.** Personal property of electric light and power companies having a fixed situs in any city, village, or borough in this state shall be listed and assessed where situated, without regard to where the principal or other place of business of the company is located.

Sec. 273.37. **Electric Light and Power Companies and others supplying electric power; place of listing and assessment of personal property with situs outside corporate limits of Villages, Cities, and Boroughs. Subdivision 1.** Personal property of electric light and power companies, and other individuals and partnerships supplying electric light and power, having a fixed situs outside of the corporate limits of villages, cities, and boroughs shall be listed and assessed in the district where situated, except as otherwise provided.

Subdivision 2. All transmission and distribution lines, and equipment attached thereto, having a fixed situs outside the corporate limits of villages, cities and boroughs, except distribution lines taxed as provided in Section 273.40 and 273.41, shall be listed with and assessed by the Commissioner of Taxation in the county where situated. The commissioner shall assess such property at the percentage of true and full value fixed by law; and, on or before the fifteenth day of November, shall certify to the auditor of each county in which such property is located the amount of the assessment made against each company and person owning such property.

Sec. 273.23. **Merchants; Consignees.** Every merchant required to list his property shall state also the value of his property pertaining to his business as a merchant. No consignee shall be required to list for taxation any property the product of this state, nor the value of any property consigned to him from any other place for the sole purpose of being stored or forwarded, if he has no interest in such property, and derives no profit from its sale.

Sec. 273.24. **Manufacturers.** Every manufacturer required to list his property shall state also the value of all articles purchased, received, or otherwise held for the purpose of being used, in whole or in part, in any process of manufacturing, combining, rectifying or refining. Every manufacturer and person owning a manufacturing establishment of any kind shall list, as part of his manufacturer's stock, the value of all engines, machinery, tools, and implements used or designed to be used in any such process, except such fixtures as have been considered real property.

Sec. 273.44. **Estates of decedents.** The personal property of the estate of a deceased person shall be listed and assessed at the place of listing at the time of his death.

Sec. 273.45. **Persons under Guardianship.** The personal property of a minor under guardianship shall be listed and assessed where the guardian resides and of every other person under guardianship, where the ward resides.

Sec. 273.46. **Assignees and receivers.** Personal property in the hands of an assignee or receiver shall be listed and assessed at the place of listing before his appointment.

Sec. 273.47. **Property moved between May and July.** The owner of personal property removing from one county, town, or district to another between May 1 and July 1, shall be assessed in either in which he is first called upon by the assessor. A person moving into this state from another state between said dates shall list the property owned by him on May 1 of such year in the county, town, or district in which he resides, unless he shall make it appear to the assessor that he is held for tax of the current year on the property in another state.

Sec. 723.48. **Where listed in case of doubt.** In case of doubt as to the proper place of listing personal property or where it cannot be listed as in this chapter provided, if between places in the same county, the place for listing and assessing shall be determined by the county board of equalization, and if between different counties, or places in different counties, by the Commissioner of Taxation ***.

Sec. 273.25. **Lists to be verified.** Every person required to list property for taxation shall make out and deliver to the assessor, upon blanks furnished by him, a verified statement of all personal property owned by him on May 1 of the current year. He shall also make separate statements in like manner of all personal property in his possession or under his control which *** he is required to list for taxation as agent or attorney, guardian, parent, trustee, executor, administrator, receiver, accounting officer, partner, factor, or in any other capacity ***.

Sec. 273.65. **Examination under oath.** Whenever the assessor shall be of the opinion that the person listing property for himself, or for any other person, company, or corporation, has not made a full, fair, and complete list thereof, he may examine such person under oath in regard to the amount of the property he is required to list; and, if such person shall refuse to make full discovery under oath, the assessor may list the property of such person or his principal according to his best judgment and information.

Section 273.68. **Failure to obtain list.** In case of failure to obtain a statement of personal property, the assessor shall ascertain the amount of value of such property, and assess the same at such amount as he believes to be the true value thereof. When requested, he shall sign and deliver to the person assessed a copy of the statement showing the valuation of the property so listed.

Sec. 273.20. **Assessor may enter dwellings, etc.** Any officer authorized by law to assess property for taxation may, when necessary to the proper performance of his duties, enter any dwelling, house, building, or structure, and view the same and the property therein.

Sec. 620.05. **False statement regarding taxes.** Every person who, in making any statement, oral or written, which is required or authorized by law to be made as a basis of imposing or reducing any tax or assessment, who shall wilfully make any statement as to any material matter which he knows to be false, shall be guilty of a gross misdemeanor.

Sec. 273.13. **Classification of property—Subdivision 1. How classified.** All real and personal property subject to a general property tax and not subject to any gross earnings or other lieu tax is hereby classified for purpose of taxation as provided by this section.

Subdivision 2. Class 1. Iron ore whether mined or unmined shall constitute Class one and shall be valued and assessed at fifty (50) per cent of its true and full value. ***

Class 1a. All direct products of the blast and open hearth furnaces that are utilized in the form produced and are not further processed, shall constitute class 1a and shall be valued and assessed at 15 per cent of the full and true value thereof.

Subdivision 3. Class 2. All household goods and furniture, including clocks, musical instruments, sewing machines, wearing apparel of members of the family and all personal property actually used by the owner for personal and domestic purposes, or for the furnishing or equipment of the family residence, shall constitute class two and shall be valued and assessed at 25 per cent of the full and true value thereof. * * *

Subdivision 4. Class 3. All agricultural products, except as provided by class three "a" and class three "d," stocks of merchandise of all sorts together with the furniture and fixtures used therewith, manufacturers' materials and manufactured articles, all tools, implements and machinery, whether fixtures or otherwise, except as provided by class three "d" * * * and all buildings and structures assessed as personal property and situated upon land of the State of Minnesota or the United States Government which is rural in character and devoted or adaptable to rural but not necessarily agricultural use shall constitute class three and shall be valued and assessed at 33⅓ per cent of the full and true value thereof.

Subdivision 5. Class 3a. All agricultural products in the hands of the producer shall constitute class three "a" and shall be valued and assessed at 10 per cent of full and true value thereof. Provided, however, that grain in the hands of the producer shall be exempt from taxation. * * *

Subdivision 8. Class 3d. Livestock, poultry, all horses, mules and asses used exclusively for agricultural purposes, all agricultural tools, implements, and machinery used by the owner in any agricultural pursuit shall constitute class three "d" and shall be valued and assessed at 20 per cent of the full and true value thereof.

Subdivision 9. Class 4. All property not included in the preceding classes shall constitute class four and shall be valued and assessed at forty (40) per cent of the full and true value thereof.

Minnesota Statutes, Section 270.07. The commissioner of taxation shall prescribe the form of all blanks and books required under this chapter . . .

Minnesota Statutes, Section 273.03. The county auditor shall annually provide the necessary assessment books and blanks at the expense of the county, for and to correspond with each assessment district. He shall make out, in the real property assessment book, complete lists of all lands or lots subject to taxation, showing the names of the owners, if to him known; and, if unknown, so stated opposite each tract or lot, the number of acres, and the lots or parts of lots or blocks included in each description of property.***

Minnesota Statutes, Section 273.04. The assessors and at least one member of each local board of review shall meet at the office of the county auditor on a day to be fixed by the commissioner of taxation for the purpose of receiving instructions as to their duties under the laws of the state. Each assessor attending such meetings shall receive as compensation for such service the sum of $7.50 per day for each day necessarily consumed in attending such meeting, and mileage at the rate of seven cents per mile, and each board of review member the sum of $6.00 per day and mileage at the rate of five cents per mile for each mile necessarily traveled in going from his home to and returning from the county seat, to be computed by the usually traveled route, and paid out of the county treasury upon the warrant of the county auditor.

The forms in this book are prescribed for the 1960 assessment by JOSEPH M. ROBERTSON, Commissioner of Taxation

INDEX TO SECTIONS

SECTION	PAGE
Sec. 1	
" 2	
" 3	
" 4	
" 5	
" 6	
" 7	
" 8	
" 9	
" 10	
" 11	
" 12	
" 13	
" 14	
" 15	
" 16	
" 17	
" 18	
" 19	
" 20	
" 21	
" 22	
" 23	
" 24	
" 25	
" 26	
" 27	
" 28	
" 29	
" 30	
" 31	
" 32	
" 33	
" 34	
" 35	
" 36	

For Convenience of Auditor in Showing Boundaries of School Districts

Township No. Unorg # *Range No.* 4 *Mer. P. M.*



Unorganized # 4 Contains Township in as follows:

All of 142-25 in School Dist #118

142-29 {except Sec. 25 + 36 Bay Lake Twp, Unorg Sch.

142-29 {except Eastern part which is attached to lands in Pr. Twp.

143-30 {except Sec. 31-32 except Sec. 3-4-5-6 7-8-9-18+19 in Unorg.

143-30 - Sec. 31+32 in #119

143-30 Sec. 3-4-5-6 7-8-9-18+19 became #3 on 8/22/52 in #115

Returns Showing Grain Received in or Handled by Elevators, Warehouses and Mills in the ..... of ..... in the County of ..... for the Year Ending May 1, 1960.

NAMES OF OWNERS	ADDRESS	Bushels of Wheat	Bushels of Soy Beans	Bushels of Flax	Total No. of Bushels of Wheat, Soy Beans and Flax	★ Tax of ½ Mill per Bushel Dollars	Cts.	Bushels of Corn	Bushels of Barley	Bushels of Rye	Bushels of Oats	Bushels of Buckwheat	Bushels of all Other Grains	Total No. Bushels Corn, Barley, Rye, Oats, Buckwheat and all Other Grains	★ Tax of ½ Mill Per Bushel Dollars	Cts.	★ Total Tax Dollars	Cts.	REMARKS

Note ★ Assessors will not fill these Columns

SUMMARY OF TAX COLLECTION

Original Levy	$ 10,490.58	
Additions	$ 35.74	
		$
Abatements		$ 35.74
		$ 10,490.58

COLLECTIONS

March Settlement	$ 1305.98	
June Settlement	$ 4754.88	
November Settlement	$ 3378.73	
January Settlement	$ 578.90	$
		$ 10,022.49
Over Collected	$ 8.87	
Under Collected	$ 35.74	
Delinquent	$ 441.22	$ 468.09
Total		$ 10,490.58

TABULAR SCHEDULE OF VALUATIONS, RATES AND TAXES

LEVIED IN THE Town OF Unorg. No. 4 COUNTY OF CASS, STATE OF MINNESOTA

School District No.	Valuation by School Districts: Agricultural Lands (Dollars)	Non-Agricultural Lands (Dollars)	Personal Property (Dollars)	Total Value of all Property except Money and Credits (Dollars)	Rate of State Taxes: Total Rate of State Tax (Mills)	Rate of County Taxes: Rev. (Mills)	R. & B. (Mills)	Welfare (Mills)	Bonds and Int. (Mills)	OERA (Mills)	Civil Def. (Mills)	Total Rate of County Tax (Mills)	Rate of Town Taxes: Rev. (Mills)	R. & B. (Mills)	Drag Tax (Mills)	State Loan (Mills)	(Mills)	(Mills)	(Mills)	(Mills)	Total Rate of Town Tax (Mills)
115	1902	2191	—	4093	H. 6.84	33.3	20.	58.04		5.63	.23	121.7		10.							10.
119	5116	12,851	na 4348	22,315																	
118	3651	1306 9 na	6279 1850	5771	N.H. 7.04 13.85			Co. Nurse 2. R & B Bldg 2. Agric. Soc. .5													
Unorg	2041	3747 na	788	6576																	
	12,710	20,095	5950	38,755																	
Assessed Value Homestead	Rural 7944	All Other	Personal Property	Total 7944																	
Non-Homestead	24861		5950	30,811																	
Total	32,805		5950	38,755																	
		C.2 Other	3261 2689																		

School District No.	Rate of School Taxes: Local (Mills)	Special (Mills)	State Loan (Mills)	Deficiency (Mills)	Tuition (Mills)	Transportation (Mills)	C.O. (Mills)	OERA (Mills)	B.&S. (Mills)	Total Rate of Sch'l Tax (Mills)	Total Rate of all Taxes (Mills)
115	25.		93			40.	7.	15		180.	318.54
	50.		93.			40.	7.	15		205.	343.54
	25.		46.70			15.42	2.02	8.72		98.11	236.65
	50.		46.70			15.42	2.02	8.72		123.11	261.65
	25.	6.63	39.31			5.12	5.31	22.51		103.38	243.42
	50.	6.63	39.31			5.12	5.31	22.51		128.38	267.42
	20.		84.05			14.35	5.15			123.55	262.49
	40.		84.05			14.35	5.15			143.55	283.07
	P.P. excluding State rate.										
115	R -										311.70
	na -										336.70
119	R -										229.11
	na -										254.81
118	R -										235.38
	na -										260.58
Unorg	Na.										275.25

TAXES LEVIED

Local 1 Mill and Special School Taxes by Districts

Local 1 Mill	Special	State Loan	Def.	C.O.	OERA	B.&S.	Total School Taxes
	47.35		176.89	76.08	13.32	28.53	342.17
	109.45		203.76	87.64	15.34	32.86	449.15
	127.70		240.20	77.57	10.33	44.61	501.93
	85.95		807.47	265.21	34.76	149.97	2117.36
	107.00	28.38	168.21	21.91	22.73	96.74	444.61
	74.55	9.88	58.61	7.63	7.92	33.56	192.15
	40.87		171.55	39.29	10.51		252.17
	181.40		381.17	65.08	23.35		651.00
	1548.72	38.26	2207.92	631.73	138.24	385.57	4950.74

Co. Nurse 77.50
R & B Bldg. 77.50
Agric. Soc. 19.38
4716.40

All Other Taxes

Funds	Rate	Amounts
State — Non-Homestead,		193.11
State — Homestead,		249.78
County Revenue,		1290.53
County Road and Bridge,		735.10
County Welfare,		224.30
Bonds and Interest		
OERA		215.19
Civil Defense		8.90
Town Revenue,		
Town Road and Bridge,		387.55
Town Drag,		
Town State Loan,		
School Local 1 Mill,		
School Special,		1548.72
School State Loan,		38.26
Deficiency		2207.92
Tuition		
Transportation		
C.O.		631.73
OERA		138.24
B.& Int.		385.57
		4950.74
		10490.58

Total Tiers Real Estate 8932.20
Pers. Prop. 1558.38
Total 10490.58

Total Number of Acres 2735.48

Total Levy, $10,490.58

State of Minnesota, } ss.
COUNTY OF CASS

I, L. E. Pettson, Auditor of said County and State aforesaid, do hereby certify that the foregoing is a true and correct Schedule, showing the valuation of all the taxable property, in the Town of Unorg. No. 4, in said County, the several rates of Taxation and Totals of the several Tax Funds levied thereon, for the year A. D. 1962.

Witness my hand and official seal, this 16th day of January A. D. 1962.

SEAL

L. E. Pettson County Auditor.
By Helen Bilben Deputy

COLLECTIONS OF TAXES OF 196 0 Town OF Wing #4 CASS COUNTY, MINNESOTA

FUNDS	MARCH SETTLEMENT 1961	JUNE SETTLEMENT 1961	NOV. SETTLEMENT 1961	Amount Collected from Nov. 19____ to First Monday in Jan. 19____	REDUCTIONS		Total Reductions and Collected	BALANCE UNCOLLECTED	ADDITIONS		Total Uncollected to First Monday in January, 19____
State—Non-Homestead	930	99 32	52 09	10 04							
State—Homestead	1773	117 14	79 55	14 45							
County Revenue	167 39	583 18	413 72	70 35							
County Road and Bridge	100 54	350 20	248 48	42 25							
County Welfare	291 95	101 6327	721 07	122 61							
County Hosp. and Insur.	28 30	98 58	69 95	11 89							
Co. Nurse	10 06	35 03	24 85	4 9							
Co. Agt	1 16	4 03	2 86	4 22							
R & B Bldg	10 06	38 03	24 85	4 22							
Town Revenue											
Town Road and Bridge	50 27	175 10	124 24	21 13							
Town Drag											
Town State Loan											
School Local 1 Mill											
School Special	215 19	62 792	545 03	98 74							
School State Loan	7 96	2 458	7 91	4 7							
Deficiency	260 20	104 489	694 07	119 17							
~~Tuition~~ C.O.	64 17	31 000	206 53	34 04							
Transportation B.&J.	52 59	172 35	116 89	16 42							
PERA	16 91	65 49	40 41	6 35							
Agri. Train	2 52	8 75	6 21	1 06							
	1305 98	4755 88	3378 73	579 90							

	School District No.	LOCAL 1 MILL	SPECIAL	STATE LOAN	Deficiency	C.O.	B.&J.	PERA					TOTALS
MARCH SETTLEMENT	118a		2720	721	4277	557	2449	578					17302
	119 ma		14640		13747	9515	2353	571					36046
	117 ma		567	75	447	58	257	60					1466
	un ma		3588		7539	1287		462					12876
	Total		21517	796	26010	6417	5259	1681					61690
JUNE SETTLEMENT	School District No. 119 ma		2871 87		23650	7768	4393	1018					62618
	115 a		3422		12730	5425	2853	955					24438
	113 ma	416	3134		2704	521	1411	332					8098
	115 ma		6302		12187	5392	1965	917					26763
	un a		3117		13100	2237		503					19257
	114 a		1111 95		21021	6904	3904	904					43923
	117 a		38 37	18 321	665	79	35 19	108					16495
	un ma		2237		1379	2258		379					25640
	Totals		27794	1450	114280	31310	18485	5115					228435
NOVEMBER SETTLEMENT	School District No. un a		567		4064	594		249					5474
	un ma		2123		10728	1931		257					15039
	115 a		1069		3976	1710	641	299					7695
	118 a		2237	594	3520	458	2016	475					7503
	119 a		1515		2976	978	553	128					6220
	115 ma		3787		7644	3030	1136	530					15527
	118 ma		1488	197	1170	152	670	158					3855
	119 ma		38263		35929	11820	6673	1545					94210
	Totals		54503	791	69407	20653	11689	4041					161084
NOVEMBER TO JANUARY	School District No.												
	118 ma		358	47	282	37	161	38					923
	119 ma		7567		7106	2334	1320	306					18633
	un ma		1680		3530	603		246					6029
	115 a		269		999	430	161	75					1934
	Totals		9874	47	11917	3404	1642	635					27519
ADDITIONS	School District No.												
	Totals												
REDUCTIONS	School District No.												
	Totals												

Real 1142-25

Assessment Roll and Tax List of Real Property in the Town of Vang #4

Form 1001 MILLER DAVIS CO. MINNEAPOLIS

? Indicate Type of Property: R-Residential, C-Commercial, I-Industrial, U-Utility, F-Farm, L-Lakeshore, T-Timber, M-Mineral

	IN WHOSE NAME ASSESSED		DESCRIPTION OF PROPERTY: SUBDIVISION	Sec. or Lot	Town. or Block	Rng.	Number of Acres of Land (Acres 100ths)	No. School District	Indicate Homestead Yes or No	Agricultural Yes or No	Indicate Type ? Property	TRUE AND FULL VALUATIONS: LAND Exclusive of Structures and Improvements	BUILDINGS and Other Structures f 20%	MACHINERY Permanently Attached to Real Estate	TOTAL True and Full Value	ASSESSED VALUATIONS: RURAL: Homestead Up to $1,000 20%	RURAL: Over $1,000 and Non-Homestead 33⅓%	ALL OTHER: Timber Land Class 3a 20%	ALL OTHER: Homestead Up to $4,000 25%	ALL OTHER: Over $4,000 and Non-Homestead 40%	ALL OTHER: MACHINERY Permanently Attached to Real Estate 33⅓%	ALL OTHER: Seasonal and Recreational Cabins 33⅓%	TOTAL ASSESSED VALUE	Total Assessed Value as Equalized by the Board of Review	FINAL EQUALIZED VALUE	REMARKS
							Acres					Dollars	Dollars	Dollars	Dollars	Dollars	Dollars	Dollars	Dollars	Dollars	Dollars	Dollars	Dollars	Dollars	Dollars	
1	Stanley Clark & Ida Lovell		~~NE¼ SE¼~~ Govt Lot 1	1	142	25	6.75	113	no	SR	R	120	180 / 120		300 / 270							100 / 90	100 / 90		
2	Morris R. & Margaret A. Olson		~~NW¼ SE¼~~ Wly Govt Lot 4				17.98		no	SR	R	108	216 / 180		324 / 288							108 / 96	108 / 96		
3	Morris Olson		~~SW¼ SE¼~~ Govt Lot 3				39.10		no	SR	T	162			162							54	54		
	U. S. of America	4	~~SE¼ SE¼~~ Govt Lot 2																							
	Raymond McCanna & Alstad	5	~~SW¼ SE¼~~ Ely Govt Lot 4				17.97		no	SR	T	108			108							36	36		
	Oscar & Lizzie Olson	6	Govt Lot 5 lies N 400' of Ly N & Ly Lying E. of Hwy. 16				35		no, yes	NV	C	120	300 / 240	360 / 288	780 / 648	83 / 73	120 / 100						203 / 173			
	U. S. of America	7	~~NW¼ NW¼~~ Govt Lot 6																							
	U. S. of America	8	SW¼ of NW¼																							
	U. S. of America	9	SE¼ of NW¼																							
	Raymond McCanna & Alstad	10	Lots 1 & 2 lies W. of Hwy. 16 & Lots 3 & 4 lying E. of Hwy.				4.25		no	SR	T	60	158 / 132		218 / 192							73 / 64	73 / 64		
	State of Minnesota	11	NE¼ of SW¼																							
	U. S. of America	12	NW¼ of SW¼																							
	U. S. of America	13	SW¼ of SW¼																							
	U. S. of America	14	SE¼ of SW¼																							
		15																								
	U. S. of America	16	NE¼ of SE¼																							
	U. S. of America	17	NW¼ of SE¼																							
	U. S. of America	18	SW¼ of SE¼																							
	U. S. of America	19	SE¼ of SE¼																							
		20																								
							126.05					638	1202 / 1002		1840 / 1635	83 / 73	120 / 100					391 / 340	324 / 273		

	SOLD FOR TAXES	VALUATIONS BY SCHOOL DISTRICTS AS EQUALIZED BY DEPARTMENT OF TAXATION: District No. 11.8 Rate 47 Mills	District No. 118 Rate 47 Mills	District No. Rate Mills	District No. Rate Mills	District No. Rate Mills	Tax Including State Homestead Mills	State Tax on Non-Homestead 7.06 Mills	SPECIAL TAXES	SPECIAL TAXES	TOTAL TAXES		PAID	WHEN PAID (Month Day Year)	Number of Receipt	March Settlement 1961	June Settlement 1961	Penalty	November Settlement 1961	Penalty	Collections in First Monday in January 1962	Penalty	Delinquent as First Monday in January 1962	Total Delinquent Tax and Penalty	REMARKS
		Dollars	Dollars	Dollars	Dollars	Dollars	$ cts.	$ cts.	$ cts.	$ cts.	$ cts.					$ cts.	$ cts.	$ cts.	$ cts.	$ cts.	$ cts.	$ cts.	$ cts.	$ cts.	
1	$100 Total	100					2424	70			2494	1											2494		
2		108					2618	76			2694	2	PAID IN FULL	OCT 31 1961	11533				2694	94					
3	$54 Total	54					1310	38			1348	3	PAID IN FULL	OCT 31 1961	11534				1348	47					
4												4													
5		36					872	26			898	5	PAID IN FULL	MAY 31 1961	12954		898								
6		~~$83~~	# 83				5428	84			5512	6	2nd HALF PAID	SEP 19 1961	15480										
			120										1st HALF PAID	MAY 19 1961	12058		2756		2756						
7												7													
8												8													
9												9													
10		73					1770	52			1822	10	PAID IN FULL	MAY 31 1961	12954		1822								
11												11													
12												12													
13												13													
14												14													
15												15													
16												16													
17												17													
18												18													
19												19													
20												20													
	391		# 83 = 08				w/18 89.94																		
	391		120 = 47				w/11 54.28	346			14768						5476		6798				2474		
			203 = 571				14722																		

Form 1C Miller-Davis Co., Minneapolis

Real Estate

Assessment Roll and Tax List of Real Property in the Twp of Lake of Unorg #4

* Indicate Type of Property: R-Residential, C-Commercial, I-Industrial, U-Utility, F-Farm, L-Lakeshore, T-Timber, M-Mineral

In Whose Name Assessed		Description of Property: Subdivision	Sec. or Lot	Town. or Block	Rng.	Number of Acres of Land (Acres .100ths)	No. School District	Indicate Homestead Yes or No	Agri. or Seas. Herp. Yes or No	* Indicate Type of Property	True and Full Valuations: Land Exclusive of Structures and Improvements (Dollars)	Buildings and Other Structures (Dollars)	Machinery Permanently Attached to Real Estate (Dollars)	Total True and Full Value (Dollars)	Assessed Valuations: Rural: Homestead Up to $4,000 20% (Dollars)	Rural: Over $4,000 and Non-Homestead 33⅓% (Dollars)	All Other: Timber Land, Class 3c 20% (Dollars)	All Other: Homestead Up to $4,000 25% (Dollars)	All Other: Over $4,000 and Non-Homestead 40% (Dollars)	All Other: Machinery Permanently Attached to Real Estate 33⅓% (Dollars)	All Other: Seasonal and Recreational Cabins 33⅓% (Dollars)	Total Assessed Value	Total Assessed Value as Equalized by the Board of Review (Dollars)	Final Equalized Value (Dollars)
U. S. of America	1	~~N E ¼ of N E ¼~~ Govt Lot 1	2	143	25	118																		
U. S. of America	2	~~N W ¼ of N E ¼~~ Govt Lot 2																						
U. S. of America	3	S W ¼ of N E ¼																						
U. S. of America	4	S E ¼ of N E ¼																						
	5																							
U. S. of America	6	~~N E ¼ of N W ¼~~ Govt Lot 3																						
U. S. of America	7	~~N W ¼ of N W ¼~~ Govt Lot 4																						
U. S. of America	8	S W ¼ of N W ¼																						
U. S. of America	9	S E ¼ of N W ¼																						
	10																							
U. S. of America	11	N E ¼ of S W ¼																						
U. S. of America	12	N W ¼ of S W ¼																						
U. S. of America	13	S W ¼ of S W ¼																						
U. S. of America	14	S E ¼ of S W ¼																						
	15																							
U. S. of America	16	N E ¼ of S E ¼																						
U. S. of America	17	N W ¼ of S E ¼																						
U. S. of America	18	S W ¼ of S E ¼																						
U. S. of America	19	S E ¼ of S E ¼																						
	20																							

	Sold for Taxes	Validations by School Districts as Equalized by Department of Taxation: District No. ___ Rate ___ Mills (Dollars)	District No. ___ Rate ___ Mills (Dollars)	District No. ___ Rate ___ Mills (Dollars)	District No. ___ Rate ___ Mills (Dollars)	District No. ___ Rate ___ Mills (Dollars)	District No. ___ Rate ___ Mills (Dollars)	Tax Including State Homestead ___ Mills ($ cts.)	State Tax on Non-Homestead ___ Mills ($ cts.)	Special Taxes ($ cts.)	Special Taxes ($ cts.)	Total Taxes ($ cts.)		Paid	When Paid (Month Day Year)	Number of Receipt	March Settlement 1961 ($ cts.)	June Settlement 1961 ($ cts.)	Penalty ($ cts.)	November Settlement 1961 ($ cts.)	Penalty ($ cts.)	Collections to First Monday in January 1962 ($ cts.)	Penalty ($ cts.)	Delinquent on First Monday in January 1962 ($ cts.)	Total Delinquent Tax and Penalty ($ cts.)	Remarks
1													1													
2													2													
3													3													
													4													
5													5													
6													6													
7													7													
8													8													
9													9													
10													10													
11													11													
12													12													
13													13													
14													14													
15													15													
16													16													
17													17													
18													18													
19													19													
20													20													

Form 1C Miller-Davis Co., Minneapolis

Assessment Roll and Tax List of Real Property in the Town of Unorg. #4 Cass County, Minnesota, for Taxes for the Year 1960.

* Indicate Type of Property: R-Residential, C-Commercial, I-Industrial, U-Utility, F-Farm, L-Lakeshore, T-Timber, M-Mineral

	IN WHOSE NAME ASSESSED		DESCRIPTION OF PROPERTY: Subdivision	Sec. or Lot	Town or Block	Rng.	Number of Acres of Land: Acres	10ths	No. School District	Indicate Homestead Yes or No	Agr. or Grass Lands Yes or No	* Indicate Type of Property	TRUE AND FULL VALUATIONS: LAND Exclusive of Structures and Improvements (Dollars)	BUILDINGS and Other Structures (Dollars)	MACHINERY Permanently Attached to Real Estate (Dollars)	TOTAL True and Full Value (Dollars)	ASSESSED VALUATIONS: RURAL: Homestead Up to $4,000 20% (Dollars)	RURAL: Over $4,000 and Non-Homestead 33⅓% (Dollars)	ALL OTHER: Timber Land Class 3c 20% (Dollars)	ALL OTHER: Homestead Up to $4,000 25% (Dollars)	ALL OTHER: Over $4,000 and Non-Homestead 40% (Dollars)	ALL OTHER: MACHINERY Permanently Attached to Real Estate 33⅓% (Dollars)	Seasonal and Recreational Cabins 33⅓% (Dollars)	TOTAL ASSESSED VALUE (Dollars)	Total Assessed Value as Equalized by the Board of Review (Dollars)	FINAL EQUALIZED VALUE (Dollars)
	State of Minnesota	1	~~N E ¼ N E ¼~~ Govt Lot 1	3	146	25			118																	
	State of Minnesota	2	~~N W ¼ N E ¼~~ Govt Lot 2																							
	State of Minnesota	3	S W ¼ of N E ¼																							
	State of Minnesota	4	S E ¼ of N E ¼																							
		5																								
	State of Minnesota	6	~~N E ¼ of N W ¼~~ Govt Lot 3																							
	U. S. of America	7	~~N W ¼ of N W ¼~~ Govt Lot 4																							
	U. S. of America	8	S W ¼ of N W ¼																							
	U. S. of America	9	S E ¼ of N W ¼																							
		10																								
	U. S. of America	11	N E ¼ of S W ¼																							
	U. S. of America	12	N W ¼ of S W ¼																							
	U. S. of America	13	S W ¼ of S W ¼																							
	State of Minnesota	14	S E ¼ of S W ¼																							
		15																								
	U. S. of America	16	N E ¼ of S E ¼																							
	U. S. of America	17	N W ¼ of S E ¼																							
	State of Minnesota	18	S W ¼ of S E ¼																							
	State of Minnesota	19	S E ¼ of S E ¼																							
		20																								

	SOLD FOR TAXES	VALUATIONS BY SCHOOL DISTRICTS AS EQUALIZED BY DEPARTMENT OF TAXATION: District No. ___ Rate ___ Mills (Dollars)	District No. ___ Rate ___ Mills (Dollars)	District No. ___ Rate ___ Mills (Dollars)	District No. ___ Rate ___ Mills (Dollars)	District No. ___ Rate ___ Mills (Dollars)	Tax including State Homestead ___ Mills ($ cts.)	State Tax on Non-Homestead ___ Mills ($ cts.)	SPECIAL TAXES ($ cts.)	SPECIAL TAXES ($ cts.)	TOTAL TAXES ($ cts.)		PAID	WHEN PAID (Month Day Year)	Number of Receipt	March Settlement 1961 ($ cts.)	June Settlement 1961 ($ cts.)	Penalty ($ cts.)	November Settlement 1961 ($ cts.)	Penalty ($ cts.)	Collections to First Monday in January 1962 ($ cts.)	Penalty ($ cts.)	Delinquent on First Monday in January 1962 ($ cts.)	Total Delinquent Tax and Penalty ($ cts.)	REMARKS
1											1													
2											2													
3											3													
4											4													
5											5													
6											6													
7											7													
8											8													
9											9													
10											10													
11											11													
12											12													
13											13													
14											14													
15											15													
16											16													
17											17													
18											18													
19											19													
20											20													

Real F142-25

FORM 6-D—MILLER-DAVIDSON, MINNEAPOLIS

Assessment Roll and Tax List of Real Property in the Town of Waco #4

* Indicate Type of Property: R-Residential, C-Commercial, I-Industrial, U-Utility, F-Farm, L-Lakeshore, T-Timber, M-Mineral

Cass County, Minnesota, for Taxes for the Year 1960.

	IN WHOSE NAME ASSESSED	DESCRIPTION OF PROPERTY: SUBDIVISION	Sec. or Lot	Town or Block	Rng.	Number of Acres of Land	No. School District	Indicate Homestead Yes or No	Agricultural Yes or No	* Indicate Type of Property	TRUE AND FULL VALUATIONS: LAND Exclusive of Structures and Improvements	BUILDINGS and Other Structures	MACHINERY Permanently Attached to Real Estate	TOTAL True and Full Value	ASSESSED VALUATIONS: RURAL Homestead Up to $4,000 20%	RURAL Over $4,000 and Non-Homestead 33⅓%	ALL OTHER Timber Land Class 3c 20%	ALL OTHER Homestead Up to $4,000 25%	ALL OTHER Over $4,000 and Non-Homestead 40%	ALL OTHER MACHINERY Permanently Attached to Real Estate 33⅓%	ALL OTHER Seasonal and Recreational Cabins 33⅓%	TOTAL ASSESSED VALUE	Total Assessed Value Equalized by the Board of Review	FINAL EQUALIZED VALUE	SOLD FOR TAXES	VALUATIONS BY SCHOOL DISTRICTS AS EQUALIZED BY DEPARTMENT OF TAXATION	Tax including State Homestead	State Tax on Non-Homestead	SPECIAL TAXES	SPECIAL TAXES	TOTAL TAXES	PAID	WHEN PAID	Number of Receipt	March Settlement 1961	June Settlement 1961	Penalty	November Settlement 1961	Penalty	Collections to First Monday in January 1962	Penalty	Delinquent on First Monday in January 1962	Total Delinquent Tax and Penalty	REMARKS
						Acres 200					Dollars	Dollars	Dollars	Dollars	Dollars	Dollars	Dollars	Dollars	Dollars	Dollars	Dollars	Dollars	Dollars	Dollars		District No. Rate Mills	Dollars	$ cts.	$ cts.	$ cts.				Month Day Year	$ cts.	$ cts.	$ cts.	$ cts.	$ cts.	$ cts.	$ cts.	$ cts.	$ cts.	
1	U. S. of America	~~N E ¼ of N E ¼~~ Govt Lot 1 4 116 25					#118																																							
2	U. S. of America	~~N W ¼ of N E ¼~~ Govt Lot 2																																												
3	U. S. of America	~~S W ¼ of N E ¼~~																																												
4	U. S. of America	~~S E ¼ of N E ¼~~																																												
5																																														
6	U. S. of America	~~N E ¼ of N W ¼~~ Govt Lot 3																																												
7	U. S. of America	~~N W ¼ of N W ¼~~ Govt Lot 4																																												
8	U. S. of America	S W ¼ of N W ¼																																												
9	U. S. of America	S E ¼ of N W ¼																																												
10																																														
11	U. S. of America	N E ¼ of S W ¼																																												
12	U. S. of America	N W ¼ of S W ¼																																												
13	U. S. of America	S W ¼ of S W ¼																																												
14	U. S. of America	S E ¼ of S W ¼																																												
15																																														
16	U. S. of America	N E ¼ of S E ¼																																												
17	U. S. of America	N W ¼ of S E ¼																																												
18	U. S. of America	S W ¼ of S E ¼																																												
19	U. S. of America	S E ¼ of S E ¼																																												
20																																														

Form 1 Duplicate Divided, Minneapolis

Assessment Roll and Tax List of Real Property in the Town of Unorg #4

* Indicate Type of Property: R-Residential, C-Commercial, I-Industrial, U-Utility, F-Farm, L-Lakeshore, T-Timber, M-Mineral

Revl 1-42-26

	In Whose Name Assessed	Description of Property: Subdivision	Sec. or Lot	Town or Block	Rng.	Number of Acres of Land (Acres 100ths)	No. School District	Indicate Mineral Ownership Yes or No	Agricultural Land Yes or No	Indicate Type of Property	True and Full Valuations: Land Exclusive of Structures and Improvements (Dollars)	Buildings and Other Structures (Dollars)	Machinery Permanently Attached to Real Estate (Dollars)	Total True and Full Value (Dollars)	Assessed Valuations: Rural: Homestead Up to $4,000 20% (Dollars)	Rural: Over $4,000 and Non-Homestead 33⅓% (Dollars)	All Other: Timber Land Class 5c 20% (Dollars)	All Other: Homestead Up to $4,000 25% (Dollars)	All Other: Over $4,000 and Non-Homestead 10% (Dollars)	All Other: Machinery Permanently Attached to Real Estate 33⅓% (Dollars)	Seasonal and Recreational Cabins 33⅓% (Dollars)	Total Assessed Value (Dollars)	Total Assessed Value as Equalized by the Board of Review (Dollars)	Final Equalized Value (Dollars)
1	U. S. of America	~~NE¼NE¼~~ Govt Lot 1	5	142	25		118																	
2	U. S. of America	~~NW¼NE¼~~ Govt Lot 2																						
3	U. S. of America	W½NE¼																						
4	U. S. of America	E½NW¼																						
5																								
6	U. S. of America	~~NE¼NW¼~~ Govt Lot 3																						
7	U. S. of America	~~NW¼NW¼~~ Govt Lot 4																						
8	U. S. of America	SW¼NW¼																						
9	U. S. of America	SE¼NW¼																						
10																								
11	State of Minnesota	NE¼SW¼																						
12	U. S. of America	NW¼SW¼																						
13	U. S. of America	SW¼SW¼																						
14	U. S. of America	SE¼SW¼																						
15																								
16	State of Minnesota	NE¼SE¼																						
17	State of Minnesota	NW¼SE¼																						
18	State of Minnesota	SW¼SE¼																						
19	State of Minnesota	SE¼SE¼																						
20																								

	Solid for Taxes	Valuations by School Districts as Equalized by Department of Taxation: District No. Rate Mills (Dollars)	District No. Rate Mills (Dollars)	District No. Rate Mills (Dollars)	District No. Rate Mills (Dollars)	District No. Rate Mills (Dollars)	Tax Including State Homestead Mills	State Tax on Non-Homestead Mills	Special Taxes	Special Taxes	Total Taxes	Paid	When Paid (Month Day Year)	Number of Receipt	March Settlement 1961	June Settlement 1961	Penalty	November Settlement 1961	Penalty	Collections to First Monday in January 1962	Penalty	Delinquent on First Monday in January 1962	Total Delinquent Tax and Penalty	Remarks
1																								
2																								
3																								
4																								
5																								
6																								
7																								
8																								
9																								
10																								
11																								
12																								
13																								
14																								
15																								
16																								
17																								
18																								
19																								
20																								

Form 50-2-26

Form 6-D. MILLER-DAYTON-MINNEAPOLIS

Assessment Roll and Tax List of Real Property in the Town of Lowa Twp # 4, Cass County, Minnesota, for Taxes for the Year 1960.

* Indicate Type of Property: R-Residential, C-Commercial, I-Industrial, U-Utility, F-Farm) L-Lakeshore, T-Timber, M-Mineral

		Description of Property: Subdivision	Sec. or Lot	Town. & Block	Rg.	Number of Acres of Land (Acres 100th)	No. School District	Indicate Homestead Yes or No	Agricultural Homestead Yes or No	* Indicate Type of Property	True and Full Valuations: Land Exclusive of Structures and Improvements (Dollars)	Buildings not Other Structures (Dollars)	Machinery Permanently Attached to Real Estate (Dollars)	Total True and Full Value (Dollars)	Assessed Valuations: Rural: Homestead Up to $4,000 20% (Dollars)	Rural: Over $4,000 and Non-Homestead 33⅓% (Dollars)	All Other: Timber Land Class 2c 20% (Dollars)	All Other: Homestead Up to $4,000 25% (Dollars)	All Other: Over $4,000 and Non-Homestead 40% (Dollars)	All Other: Machinery Permanently Attached to Real Estate 33⅓% (Dollars)	All Other: Seasonal and Recreational Cabins 33⅓% (Dollars)	Total Assessed Value (Dollars)	Total Assessed Value as Equalized by the Board of Review (Dollars)	Final Equalized Value (Dollars)
U. S. of America	1	~~NE¼NE¼~~ Lost Lot 1	6	142	25		118																	
State of Minnesota	2	~~NW¼NE¼~~ Lost Lot 2																						
U. S. of America	3	~~SW¼NE¼~~																						
State of Minnesota	4	~~SE¼NE¼~~																						
	5																							
U. S. of America	6	~~NE¼NW¼~~ Lost Lot 3																						
U. S. of America	7	~~NW¼NW¼~~ Lost Lot 4																						
U. S. of America	8	~~SW¼NW¼~~ Lost Lot 5																						
U. S. of America	9	SE¼ of NW¼																						
	10																							
U. S. of America	11	NE¼ of SW¼																						
U. S. of America	12	~~NW¼SW¼~~ Lost Lot 6																						
State of Minnesota	13	~~SW¼SW¼~~ Lost Lot 7																						
State of Minnesota	14	SE¼ of SW¼																						
	15																							
State of Minnesota	16	NE¼ of SE¼																						
State of Minnesota	17	NW¼ of SE¼																						
State of Minnesota	18	SW¼ of SE¼																						
State of Minnesota	19	SE¼ of SE¼																						
	20																							

	Sold for Taxes	Valuations by School Districts as Equalized by Department of Taxation: District No. Rate Mills (Dollars)	District No. Rate Mills (Dollars)	District No. Rate Mills (Dollars)	District No. Rate Mills (Dollars)	District No. Rate Mills (Dollars)	Tax including State Homestead Mills ($ cts.)	State Tax on Non-Homestead Mills ($ cts.)	Special Taxes ($ cts.)	Special Taxes ($ cts.)	Total Taxes ($ cts.)	Paid	When Paid (Month Day Year)	Number of Receipt	March Settlement 1961 ($ cts.)	June Settlement 1961 ($ cts.)	Penalty ($ cts.)	November Settlement 1961 ($ cts.)	Penalty ($ cts.)	Collections to First Monday in January 1962 ($ cts.)	Penalty ($ cts.)	Delinquent on First Monday in January 1962 ($ cts.)	Total Delinquent Tax and Penalty ($ cts.)	Remarks
1																								
2																								
3																								
4																								
5																								
6																								
7																								
8																								
9																								
10																								
11																								
12																								
13																								
14																								
15																								
16																								
17																								
18																								
19																								
20																								

Real Estate

Form CD—Hillyard's Co., Minneapolis

Assessment Roll and Tax List of Real Property in the Lion of Wing # 4

* Indicate Type of Property: R-Residential, C-Commercial, I-Industrial, U-Utility, F-Farm, L-Lakeshore, T-Timber, M-Mineral

Name in Whose Name Assessed		Description of Property: Subdivision	Sec. or Lot	Town. or Block	Rng.	Number of Acres of Land (Acres 100ths)	No. School District	Indicate Homestead Yes or No	Agri. or Non-Agri. Yes or No	Indicate Type of Property	True and Full Valuations: Land Exclusive of Structures and Improvements (Dollars)	Buildings and Other Structures (Dollars)	Machinery Permanently Attached to Real Estate (Dollars)	Total True and Full Value (Dollars)	Assessed Valuations: Rural: Homestead Up to $4,000 20% (Dollars)	Rural: Over $4,000 and Non-Homestead 33⅓% (Dollars)	All Other: Timber Land Class 3a 20% (Dollars)	All Other: Homestead Up to $4,000 25% (Dollars)	All Other: Over $4,000 and Non-Homestead 40% (Dollars)	All Other: Machinery Permanently Attached to Real Estate 33⅓% (Dollars)	Seasonal and Recreational Cabins 33⅓% (Dollars)	Total Assessed Value	Total Assessed Value as Equalized by the Board of Review (Dollars)	Final Equalized Value (Dollars)
U. S. of America	1	NE¼ of NE¼	7	142	27		113																	
U. S. of America	2	NW¼ of NE¼																						
U. S. of America	3	SW¼ of NE¼																						
State of Minnesota	4	SE¼ of NE¼																						
	5																							
U. S. of America	6	NE¼ of NW¼																						
State of Minnesota	7	~~NW¼ of NW¼~~ Govt Lot 1																						
State of Minnesota	8	~~SW¼ of NW¼~~ Govt Lot 2																						
U. S. of America	9	SE¼ of NW¼																						
	10																							
U. S. of America	11	NE¼ of SW¼																						
U. S. of America	12	~~NW¼ of SW¼~~ Govt Lot 3																						
U. S. of America	13	~~SW¼ of SW¼~~ Govt Lot 4																						
U. S. of America	14	SE¼ of SW¼																						
	15																							
U. S. of America	16	NE¼ of SE¼																						
U. S. of America	17	NW¼ of SE¼																						
U. S. of America	18	SW¼ of SE¼																						
U. S. of America	19	SE¼ of SE¼																						
	20																							

	Sold for Taxes	Valuations by School Districts as Equalized by Department of Taxation: District No. Rate Mills (Dollars)	District No. Rate Mills (Dollars)	District No. Rate Mills (Dollars)	District No. Rate Mills (Dollars)	District No. Rate Mills (Dollars)	District No. Rate Mills (Dollars)	Tax Including State Homestead Mills ($ cts.)	State Tax on Non-Homestead Mills ($ cts.)	Special Taxes ($ cts.)	Special Taxes ($ cts.)	Total Taxes ($ cts.)		Paid When Paid (Month Day Year)	Number of Receipt	March Settlement 1961 ($ cts.)	June Settlement 1961 ($ cts.)	Penalty ($ cts.)	November Settlement 1961 ($ cts.)	Penalty ($ cts.)	Collections to First Monday in January 1962 ($ cts.)	Penalty ($ cts.)	Delinquent on First Monday in January 1962 ($ cts.)	Total Delinquent Tax and Penalty ($ cts.)	Remarks
1													1												
2													2												
3													3												
4													4												
5													5												
6													6												
7													7												
8													8												
9													9												
10													10												
11													11												
12													12												
13													13												
14													14												
15													15												
16													16												
17													17												
18													18												
19													19												
20													20												

Per-Orig.

Form 51D—Buckbee Co., Minneapolis

Assessment Roll and Tax List of Real Property in the Town of Unorg #4

* Indicate Type of Property: R-Residential, C-Commercial, I-Industrial, U-Utility, F-Farm, L-Lakeshore, T-Timber, M-Mineral

Cass County, Minnesota, for Taxes for the Year 1960.

In Whose Name Assessed		Description of Property: Subdivision	Sec. or Lot	Town. or Block	Rng.	Number of Acres of Land (Acres / 100ths)	No. School District	Indicate Homestead Yes or No	Agri. or Rural Yes or No	* Indicate Type of Property	True and Full Valuations: Land Exclusive of Structures and Improvements (Dollars)	Buildings and Other Structures (Dollars)	Machinery Permanently Attached to Real Estate (Dollars)	Total True and Full Value (Dollars)	Assessed Valuations: Rural: Homestead Up to $4,000 20% (Dollars)	Rural: Over $4,000 and Non-Homestead 33⅓% (Dollars)	All Other: Timber Land Class 1a 20% (Dollars)	All Other: Homestead Up to $4,000 25% (Dollars)	All Other: Over $4,000 and Non-Homestead 40% (Dollars)	All Other: Machinery Permanently Attached to Real Estate 33⅓% (Dollars)	All Other: Personal and Business Public Utilities 33⅓% (Dollars)	Total Assessed Value (Dollars)	Total Assessed Value as Equalized by Board of Review (Dollars)	Final Equalized Value (Dollars)
U. S. of America	1	NE¼ of NE¼				3 14.25	2	118																
U. S. of America	2	NW¼ of NE¼																						
U. S. of America	3	SW¼ of NE¼																						
U. S. of America	4	SE¼ of NE¼																						
	5																							
U. S. of America	6	NE¼ of NW¼																						
State of Minnesota	7	NW¼ of NW¼																						
State of Minnesota	8	SW¼ of NW¼																						
U. S. of America	9	SE¼ of NW¼																						
	10																							
U. S. of America	11	NE¼ of SW¼																						
State of Minnesota	12	NW¼ of SW¼																						
State of Minnesota	13	SW¼ of SW¼																						
U. S. of America	14	SE¼ of SW¼																						
	15																							
Earl F. Sagstuen Vol. and A. Becker Milton Larry	16	NE¼ of SE¼				40		m1 no	no	T	201			201	67							67		
Arp. Deed to Timothy H. Larry	17	NW¼ of SE¼				40		no	no	T	201			201	67							67		
" " " "	18	~~SW¼ of SE¼~~ Govt Lot 2				39.55		no	no	T	201			201	67							67		
State of Minnesota	19	~~SE¼ of SE¼~~ Govt Lot 1																						
	20																							
						119.55					603			603	201							201		

In Whose Name Assessed		Valuations by School Districts as Equalized by Department of Taxation: District No. / Rate / Mills	District No. / Rate / Mills	District No. / Rate / Mills	District No. / Rate / Mills	District No. / Rate / Mills	Sold for Taxes (Dollars)	Tax Including State Homestead Mills ($ cts.)	State Tax on Non-Homestead 7.01 Mills ($ cts.)	Special Taxes ($ cts.)	Special Taxes ($ cts.)	Total Taxes ($ cts.)		Paid	When Paid (Month, Day, Year)	Number of Receipt	March Settlement 1961 ($ cts.)	June Settlement 1961 ($ cts.)	Penalty ($ cts.)	November Settlement 1961 ($ cts.)	Penalty ($ cts.)	Collections to First Monday in January 1962 ($ cts.)	Penalty ($ cts.)	Delinquent on First Monday in January 1962 ($ cts.)	Total Delinquent Tax and Penalty ($ cts.)	Remarks
	1												1													
	2												2													
	3												3													
	4												4													
	5												5													
	6												6													
	7												7													
	8												8													
	9												9													
	10												10													
	11												11													
	12												12													
	13												13													
	14												14													
	15												15													
	16	67						1624	46			1670	16	PAID IN FULL	JAN 18 1961	82	1670									
	17	67						1624	46			1670	17	PAID IN FULL	MAY 31 1961	1245		1670								
	18	67						1624	46			1670	18	PAID IN FULL	MAY 31 1961			1670								1335
	19												19													
	20												20													
		201						~~4118~~ 4872	138			5010					1670	3340								

Form 5-Cl. Cass County, Minnesota

Assessment Roll and Tax List of Real Property in the Town of Unorg. #4

* Indicate Type of Property: R-Residential, C-Commercial, I-Industrial, U-Utility, F-Farm, L-Lakeshore, T-Timber, M-Mineral

	In Whose Name Assessed	Description of Property: Subdivision	Sec. or Lot	Town. or Block	Rng.	Number of Acres of Land (Acres / 100ths)	No. School District	Indl. Aids Homestead Yes or No	Agri. or Seas. Use Yes or No	Indl. Aids Type of Property	True and Full Valuations: Land Exclusive of Structures and Improvements (Dollars)	Buildings and Other Structures (Dollars)	Machinery Permanently Attached to Real Estate (Dollars)	Total True and Full Value (Dollars)	Assessed Valuations: Rural: Homestead Up to $1,000 20% (Dollars)	Rural: Over $1,000 and Non-Homestead 33⅓% (Dollars)	All Other: Timber Land Class 2a 20% (Dollars)	All Other: Homestead Up to $1,000 25% (Dollars)	All Other: Over $1,000 and Non-Homestead 40% (Dollars)	All Other: Machinery Permanently Attached to Real Estate 33⅓% (Dollars)	All Other: Seasonal and Recreational Cabins 33⅓% (Dollars)	Total Assessed Value (Dollars)	Total Assessed Value as Equalized by the Board of Review (Dollars)	Final Equalized Value (Dollars)
1	U. S. of America	NE¼NE¼	9	142	25		13																	
2	State of Minnesota	NW¼NE¼																						
3	U. S. of America	SW¼NE¼																						
4	U. S. of America	SE¼NE¼																						
5	Forest B. Simpson, Willis Dahlen, Pat Dahlen + Tom Aronnet (Richard J. Dahlen)	10 acs. of Lot 1 Lot 1				50		no	SR	L	9	241 201		250 210							83 70	83 70		
6	U. S. of America	NE¼NW¼																						
7	U. S. of America	NW¼NW¼																						
8	U. S. of America	SW¼NW¼																						
9	U. S. of America	SE¼NW¼																						
10	Nellie R. Mattson	E. 502 of 263 of Lot 1 Lot 1				28.75		no	no	L	450			450	150							150		
11	U. S. of America	NE¼SW¼																						
12	Henry G. + Olivia R. Lunsen	~~NW¼SW¼~~ 34 acs. of Lot 1 Lot 1				34		no	SR	T	51			51										
13	" " "	~~SW¼SW¼~~ Lot 1 Lot 2 Lot 3 146 acs.				95		no	SR	L	150	122 102		272 252							17 91 84	17 91 84		
14	U. S. of America	SE¼SW¼																						
15	[illegible] Frank Sabine	Old Trail part of Lot 1 Lot 1 beginning at a point 33 feet North of the Southwest corner of Lot 1 thence East 300 feet				850		no	no	T	99			99	33							33		
16	U. S. of America	NE¼NW¼																						
17	U. S. of America	NW¼NW¼																						
18	U. S. of America	SW¼NW¼																						
19	U. S. of America	SE¼NW¼																						
20	Robert J. + Christina M. Fischer	13.2 acs. of Lot 1 Lot 2				13.2		no	SR	L	150	300 300		510 450							170 150	170 150		
		(cont. next page)				1350					909	1723 1630		1632 1539	183						301 321	544 504		

	Sold for Taxes	Valuations by School Districts as Equalized by Department of Taxation: District No. 1 Rate 24 Mills (Dollars)	District No. — Rate — Mills (Dollars)	District No. 14 Rate 42 Mills (Dollars)	District No. 28 Rate 28 Mills (Dollars)	District No. — Rate — Mills (Dollars)	District No. — Rate — Mills (Dollars)	Tax including State Homestead Mills ($ cts.)	State Tax on Non-Homestead 70 Mills (cts.)	Special Taxes ($ cts.)	Special Taxes ($ cts.)	Total Taxes ($ cts.)
1												
2												
3												
4												
5		93						2012	58			2070
6												
7												
8												
9												
10	Delinquent			120				4012	53 106			4118
11												
12		17						412	12			424
13		91						2206	64			2270
14												
15				33				882	24			906
16												
17												
18												
19												
20		110						4122 alt 3252 alt 1877 13646	120			4242
		361		183 - 544					984			14030

	Paid	When Paid (Month Day Year)	Number of Receipt	March Settlement 1961 ($ cts.)	June Settlement 1961 ($ cts.)	Penalty ($ cts.)	November Settlement 1961 ($ cts.)	Penalty ($ cts.)	Collections to First Monday in January 1962 ($ cts.)	Penalty ($ cts.)	Delinquent on First Monday in January 1962 ($ cts.)	Total Delinquent Tax and Penalty ($ cts.)	Remarks
1													
2													
3													
4													
5	PAID IN FULL	MAY 31 1961	14982		2070								11869
6													
7													
8													
9													
10	Balance Paid Part Paid	DEC 1 1961 May 31 1961	17712 15007		21 48				17 69	1 57			14187
11													
12	PAID IN FULL	MAY 22 1961	9237		4 24								11859
13	PAID IN FULL	MAY 22 1961			22 70								
14													
15	PAID IN FULL	MAY 31 1961	14982		9 06								11859
16													
17													
18													
19													
20	Forwarded PAID IN FULL	AUG 7 1961 JUL 28 1964	14142 15228				42 42	85					14 28 penalty + int 254
					78 19		42 42		19 69				

Real Form 42-25

Form 5-Cl

Real Est. 42-25

Form 5CD

Assessment Roll and Tax List of Real Property in the Town of Moss #4

* Indicate Type of Property: R-Residential, C-Commercial, I-Industrial, U-Utility, F-Farm, L-Lakeshore, T-Timber, M-Mineral

Cass County, Minnesota, for Taxes for the Year 1960.

	IN WHOSE NAME ASSESSED	DESCRIPTION OF PROPERTY: Subdivision	Sec. or Lot	Town or Block	Rng.	Number of Acres of Land (Acres 100ths)	No. School District	Indicate Homestead Yes or No	Agri. or Seas. Rec. Yes or No	Indicate Type of Property*	TRUE AND FULL VALUATIONS: LAND Exclusive of Structures and Improvements (Dollars)	BUILDINGS and Other Structures (Dollars)	MACHINERY Permanently Attached to Real Estate (Dollars)	TOTAL True and Full Value (Dollars)	ASSESSED VALUATIONS: RURAL: Homestead Up to $1,000 20% (Dollars)	RURAL: Over $1,000 and Non-Homestead 33⅓% (Dollars)	ALL OTHER: Timber Land Class 2a 20% (Dollars)	ALL OTHER: Homestead Up to $1,000 25%	ALL OTHER: Over $1,000 and Non-Homestead 40%	ALL OTHER: MACHINERY Permanently Attached to Real Estate 33⅓% (Dollars)	ALL OTHER: Seasonal and Recreational Cabins 33⅓% (Dollars)	TOTAL ASSESSED VALUE (Dollars)	Total Assessed Value as Equalized by the Board of Review (Dollars)	FINAL EQUALIZED VALUE (Dollars)
1		NE¼ of NE¼	9	142	25		713																	
2		NW¼ of NE¼																						
3		SW¼ of NE¼																						
4		SE¼ of NE¼																						
5	Rudolph A. & Mate S. Krueger	W½ of 23 / N. 23 of Lot 1 & 2				14					75			75		25						25		
6		NE¼ of NW¼																						
7		NW¼ of NW¼																						
8		SW¼ of NW¼																						
9		SE¼ of NW¼																						
10																								
11		NE¼ of SW¼																						
12		NW¼ of SW¼																						
13		SW¼ of SW¼																						
14		SE¼ of SW¼																						
15																								
16		NE¼ of SE¼																						
17		NW¼ of SE¼																						
18		SW¼ of SE¼																						
19		SE¼ of SE¼																						
20																								
						140					75			75		25						25		

	SOLD FOR TAXES	VALUATIONS BY SCHOOL DISTRICTS AS EQUALIZED BY DEPARTMENT OF TAXATION: District No. / Rate / Mills / Dollars	District No. / Rate / Mills / Dollars	District No. / Rate / Mills / Dollars	District No. / Rate / Mills / Dollars	District No. / Rate / Mills / Dollars	Tax Including State Homestead Mills $ cts.	State Tax on Non-Homestead 7.0 Mills $ cts.	SPECIAL TAXES $ cts.	SPECIAL TAXES $ cts.	TOTAL TAXES $ cts.	PAID: WHEN PAID Month Day Year	Number of Receipt	March Settlement 1961 $ cts.	June Settlement 1961 $ cts.	Penalty $ cts.	November Settlement 1961 $ cts.	Penalty $ cts.	Collections to First Monday in January 1962 $ cts.	Penalty $ cts.	Delinquent on First Monday in January 1962 $ cts.	Total Delinquent Tax and Penalty $ cts.	REMARKS
1																							
2																							
3																							
4																							
5				22			668	18			686	PAID IN FULL MAY 31 1961	12753		6 86								
6																							31800
7																							
8																							
9																							
10																							
11																							
12																							
13																							
14																							
15																							
16																							
17																							
18																							
19																							
20																							
				22			668	18			686				6 86								

Form 5CD

Real 12-25

Assessment Roll and Tax List of Real Property in the Town of Unorg #4

FORM 5C1 WILLIAMS-DARR CO., MINNEAPOLIS

* Indicate Type of Property: R-Residential, C-Commercial, I-Industrial, U-Utility, F-Farm, L-Lakeshore, T-Timber, M-Mineral

In Whose Name Assessed		Description of Property: Subdivision	Sec. or Lot	Town or Block	Rng.	Number of Acres of Land (Acres 100ths)	No. School District	Indicate Homestead Year or No.	Agri. Resp. Year or No.	Indicate Type of Prop.*	True and Full Valuations: Land Exclusive of Structures and Improvements (Dollars)	Buildings and Other Structures (Dollars)	Machinery Permanently Attached to Real Estate (Dollars)	Total True and Full Value (Dollars)	Assessed Valuations: Rural: Homestead Up to $4,000 20% (Dollars)	Rural: Over $4,000 and Non-Homestead 33⅓% (Dollars)	All Other: Timber Land Class 3c 20% (Dollars)	All Other: Homestead Up to $4,000 25% (Dollars)	All Other: Over $4,000 and Non-Homestead 40% (Dollars)	All Other: Machinery Permanently Attached to Real Estate 33⅓% (Dollars)	Seasonal and Recreational Cabins 33⅓% (Dollars)	Total Assessed Value (Dollars)	Total Assessed Value as Equalized by the Board of Review (Dollars)	Final Equalized Value (Dollars)
State of Minnesota	1	NE¼ of NE¼				1014.25	118																	
U. S. of America	2	NW¼ of NE¼																						
U. S. of America	3	SW¼ of NE¼																						
U. S. of America	4	SE¼ of NE¼																						
	5																							
State of Minnesota	6	NE¼ of NW¼																						
State of Minnesota	7	NW¼ of NW¼																						
U. S. of America	8	SW¼ of NW¼																						
State of Minnesota	9	SE¼ of NW¼																						
	10																							
U. S. of America	11	NE¼ of SW¼																						
U. S. of America	12	NW¼ of SW¼																						
U. S. of America	13	SW¼ of SW¼																						
U. S. of America	14	SE¼ of SW¼																						
	15																							
U. S. of America	16	NE¼ of SE¼																						
U. S. of America	17	NW¼ of SE¼																						
U. S. of America	18	SW¼ of SE¼																						
U. S. of America	19	SE¼ of SE¼																						
	20																							

Cass County, Minnesota, for Taxes for the Year 1960.

Sold for Taxes	Valuations by School Districts as Equalized by Department of Taxation: District No. Rate ___ Mills (Dollars)	District No. Rate ___ Mills (Dollars)	District No. Rate ___ Mills (Dollars)	District No. Rate ___ Mills (Dollars)	District No. Rate ___ Mills (Dollars)	District No. Rate ___ Mills (Dollars)	Tax including State Homestead ___ Mills ($ cts.)	State Tax on Non-Homestead ___ Mills ($ cts.)	Special Taxes ($ cts.)	Special Taxes ($ cts.)	Total Taxes ($ cts.)		Paid	When Paid: Month Day Year	Number of Receipt	March Settlement 1961 ($ cts.)	June Settlement 1961 ($ cts.)	Penalty ($ cts.)	November Settlement 1961 ($ cts.)	Penalty ($ cts.)	Collections to First Monday in January 1962 ($ cts.)	Penalty ($ cts.)	Delinquent on First Monday in January 1962 ($ cts.)	Total Delinquent Tax and Penalty ($ cts.)	Remarks
												1												
												2												
												3												
												4												
												5												
												6												
												7												
												8												
												9												
												10												
												11												
												12												
												13												
												14												
												15												
												16												
												17												
												18												
												19												
												20												

Per 5D2D

Assessment Roll and Tax List of Real Property in the Town of Unorg #7

W-3-CD. BURT-DATA CO., MINNEAPOLIS

Real Estate

* Indicate Type of Property: R-Residential, C-Commercial, I-Industrial, U-Utility, F-Farm, L-Lakeshore, T-Timber, M-Mineral

		Description of Property							True and Full Valuations				Assessed Valuations									
In Whose Name Assessed		Subdivision	Sec. or Lot	Town. or Block	Rng.	Number of Acres of Land (Acres 100ths)	No. School District	Delinquent Homestead Year No.	Agr. or Hom. Year No.	* Indicate type of Property	Land Exclusive of Structures and Improvements	Buildings and Other Structures	Machinery Permanently Attached to Real Estate	Total True and Full Value	Rural: Homestead Up to $4,000 20%	Rural: Over $4,000 and Non-Homestead 33⅓%	Rural: Timber Land Class 3a 20%	All Other: Homestead Up to $4,000 25%	All Other: Over $4,000 and Non-Homestead 40%	All Other: Machinery Permanently Attached to Real Estate 33⅓%	All Other: Seasonal and Recreational Cabins 33⅓%	Total Assessed Value	Total Assessed Value as Equalized by the Board of Review	Final Equalized Value
											Dollars	Dollars	Dollars	Dollars	Dollars	Dollars	Dollars	Dollars	Dollars	Dollars	Dollars	Dollars	Dollars	Dollars
U. S. of America	1	NE¼ of NE¼		11	142	25		118																
U. S. of America		NW¼ of NE¼																						
U. S. of America	3	SW¼ of NE¼																						
U. S. of America	4	SE¼ of NE¼																						
	5																							
U. S. of America	6	NE¼ of NW¼																						
U. S. of America	7	NW¼ of NW¼																						
U. S. of America	8	SW¼ of NW¼																						
U. S. of America	9	SE¼ of NW¼																						
	10																							
U. S. of America	11	NE¼ of SW¼																						
U. S. of America	12	NW¼ of SW¼																						
U. S. of America	13	SW¼ of SW¼																						
U. S. of America	14	SE¼ of SW¼																						
	15																							
U. S. of America	16	NE¼ of SE¼																						
U. S. of America	17	NW¼ of SE¼																						
U. S. of America	18	SW¼ of SE¼																						
U. S. of America	19	SE¼ of SE¼																						
	20																							

	Sold for Taxes	Valuations by School Districts as Equalized by Department of Taxation: District No. Rate Mills	District No. Rate Mills	District No. Rate Mills	District No. Rate Mills	District No. Rate Mills	Tax Including State Homestead Mills	State Tax on Non-Homestead Mills	Special Taxes	Special Taxes	Total Taxes	Paid	When Paid	Number of Receipt	March Settlement 1961	June Settlement 1961	Penalty	November Settlement 1961	Penalty	Collections to First Monday in January 1962	Penalty	Delinquent on First Monday in January 1962	Penalty	Total Delinquent Tax and Penalty	Remarks
		Dollars	Dollars	Dollars	Dollars	Dollars	Dollars	$ cts.	$ cts.	$ cts.	$ cts.		Month Day Year		$ cts.	$ cts.	$ cts.	$ cts.	$ cts.	$ cts.	$ cts.	$ cts.	$ cts.	$ cts.	
1	1											1													
2	2											2													
3	3											3													
4	4											4													
5	5											5													
6	6											6													
7	7											7													
8	8											8													
9	9											9													
10	10											10													
11	11											11													
12	12											12													
13	13											13													
14	14											14													
15	15											15													
16	16											16													
17	17											17													
18	18											18													
19	19											19													
20	20											20													

Assessment Roll and Tax List of Real Property in the Town of Unorg #4

QUIN 3-CO. MILLER-DAVIS CO., MINNEAPOLIS

* Indicate Type of Property: R-Residential, C-Commercial, I-Industrial, U-Utility, F-Farm, L-Lakeshore, T-Timber, M-Mineral

		Description of Property								True and Full Valuations				Assessed Valuations										
										Land Exclusive of Structures and Improvements	Buildings and Other Structures	Machinery Permanently Attached to Real Estate	Total True and Full Value	Rural: Homestead Up to $4,000	Rural: Over $4,000 and Non-Homestead	All Other: Timber Land Class 2c	All Other: Homestead Up to $4,000	All Other: Over $4,000 and Non-Homestead	All Other: Machinery Permanently Attached to Real Estate	Seasonal and Recreational Cabins	Total Assessed Value	Total Assessed Value as Equalized by The Board of Review	Final Equalized Value	
	In Whose Name Assessed		Subdivision	Sec. or Lot	Town or Block	Rng.	Number of Acres of Land: Acres	No. School District	Indicate Homestead Yes or No	Agri. or Seas. Home Yes or No	* Indicate Type of Property	Dollars	Dollars	Dollars	Dollars	Dollars	Dollars	Dollars	Dollars	Dollars	Dollars	Dollars	Dollars	Dollars
U. S.	State of Minnesota	1	NE¼ of NE¼	12	142	25	113																	
U. S.	State of Minnesota	2	NW¼ of NE¼																					
U. S.	State of Minnesota	3	SW¼ of NE¼																					
U. S.	State of Minnesota	4	SE¼ of NE¼																					
		5																						
U. S.	State of Minnesota	6	NE¼ of NW¼																					
U. S.	U. S. of America	7	NW¼ of NW¼																					
U. S.	Edward L. Rogers, et al	8	WW¼ of NW¼				40	m.s.	SK	T	120	54	174							58	58			
U. S.	State of Minnesota	9	SE¼ of NW¼									45	165							55	55			
		10																						
U. S.	U. S. of America	11	NE¼ of SW¼																					
U. S.	State of Minnesota	12	NW¼ of SW¼																					
U. S.	U. S. of America	13	SW¼ of SW¼																					
U. S.	U. S. of America	14	SE¼ of SW¼																					
		15																						
U. S.	State of Minnesota	16	NE¼ of SE¼																					
U. S.	State of Minnesota	17	NW¼ of SE¼																					
U. S.	State of Minnesota	18	SW¼ of SE¼																					
U. S.	State of Minnesota	19	SE¼ of SE¼																					
		20																						
							40				120	54 / 45	174 / 165							58 / 55	58 / 55			

Cass County, Minnesota, for Taxes for the Year 1960.

	Sold for Taxes	Valuations by School Districts as Equalized by Department of Taxation	Tax Including State Homestead	State Tax on Non-Homestead 7.01 Mills	Special Taxes	Special Taxes	Total Taxes		Paid	When Paid	Number of Receipt	March Settlement 1961	June Settlement 1961	Penalty	November Settlement 1961	Penalty	Collections to First Monday in January 1962	Penalty	Delinquent on First Monday in January 1962	Total Delinquent Tax and Penalty	Remarks
		District No. 118 Rate 47.24 Mills / District No. ___ Rate ___ Mills / District No. ___ Rate ___ Mills / District No. ___ Rate ___ Mills / District No. ___ Rate ___ Mills								Month Day Year											
	Dollars	Dollars	Dollars	Dollars	Dollars	Dollars						$ cts.	$ cts.	$ cts.	$ cts.	$ cts.	$ cts.	$ cts.	$ cts.	$ cts.	
1								1													
2								2													
3								3													
4								4													
5								5													
6								6													
7								7													
8	58		1406	40			1446	8	PAID IN FULL MAY 19 1961	1961	12830		1446								12861
9								9													
10								10													
11								11													
12								12													
13								13													
14								14													
15								15													
16								16													
17								17													
18								18													
19								19													
20								20													
	58		1406	40			1446						1446								

Real Form 42-25

FORM 3 Assessment Roll and Tax List of Real Property in the Lowa of Unorg #4

Cass County, Minnesota, for Taxes for the Year 1960.

* Indicate Type of Property: R-Residential, C-Commercial, I-Industrial, U-Utility, F-Farm, L-Lakeshore, T-Timber, M-Mineral

	IN WHOSE NAME ASSESSED		DESCRIPTION OF PROPERTY: SUBDIVISION	Sec. or Lot	Twp. or Block	Rng.	Number of Acres of Land (Acres 100ths)	No. School District	Indicate Homestead Yes or No	Agri. Homestead Yes or No	* Indicate Type of Property	TRUE AND FULL VALUATIONS: LAND (Inclusive of Improvements) Dollars	BUILDINGS and Other Structures Dollars	MACHINERY Permanently Attached to Real Estate Dollars	TOTAL True and Full Value Dollars	ASSESSED VALUATIONS: RURAL: Homestead Up to $1,000 20% Dollars	RURAL: Over $1,000 and Non-Homestead 33⅓% Dollars	ALL OTHER: Timber Land Class 3a 20% Dollars	ALL OTHER: Homestead Up to $4,000 25% Dollars	ALL OTHER: Over $4,000 and Non-Homestead 40% Dollars	ALL OTHER: MACHINERY Permanently Attached to Real Estate 33⅓% Dollars	ALL OTHER: Seasonal and Recreational Cabins 33⅓% Dollars	TOTAL ASSESSED VALUE Dollars	Total Assessed Value to be Equalized by the Board of Review Dollars	FINAL EQUALIZED VALUE Dollars
U. S.	U. S. of America	1	N E ¼ of N E ¼				13 142.25	118																	
U. S.	U. S. of America	2	N W ¼ of N E ¼																						
U. S.	U. S. of America	3	S W ¼ of N E ¼																						
U. S.	U. S. of America	4	S E ¼ of N E ¼																						
		5																							
U. S.	U. S. of America	6	N E ¼ of N W ¼																						
U. S.	U. S. of America	7	N W ¼ of N W ¼																						
U. S.	U. S. of America	8	S W ¼ of N W ¼																						
U. S.	U. S. of America	9	S E ¼ of N W ¼																						
		10																							
U. S.	U. S. of America	11	N E ¼ of S W ¼																						
U. S.	U. S. of America	12	N W ¼ of S W ¼																						
U. S.	U. S. of America	13	S W ¼ of S W ¼																						
U. S.	U. S. of America	14	S E ¼ of S W ¼																						
		15																							
U. S.	U. S. of America	16	N E ¼ of S E ¼																						
U. S.	U. S. of America	17	N W ¼ of S E ¼																						
U. S.	U. S. of America	18	S W ¼ of S E ¼																						
U. S.	U. S. of America	19	S E ¼ of S E ¼																						
		20																							

	SOLD FOR TAXES	VALUATIONS BY SCHOOL DISTRICTS AS EQUALIZED BY DEPARTMENT OF TAXATION: District No. ____ Rate ____ Mills Dollars	District No. ____ Rate ____ Mills Dollars	District No. ____ Rate ____ Mills Dollars	District No. ____ Rate ____ Mills Dollars	District No. ____ Rate ____ Mills Dollars	District No. ____ Rate ____ Mills Dollars	Tax including State Homestead ____ Mills $ cts.	State Tax on Non-Homestead ____ Mills $ cts.	SPECIAL TAXES $ cts.	SPECIAL TAXES $ cts.	TOTAL TAXES $ cts.		PAID Month Day Year	WHEN PAID	Number of Receipt	March Settlement 1961 $ cts.	June Settlement 1961 $ cts.	Penalty $ cts.	November Settlement 1961 $ cts.	Penalty $ cts.	Collections to First Monday in January 1962 $ cts.	Penalty $ cts.	Delinquent on First Monday in January 1962 $ cts.	Total Delinquent Tax and Penalty $ cts.	REMARKS
1													1														
2													2														
3													3														
4													4														
5													5														
6													6														
7													7														
8													8														
9													9														
10													10														
11													11														
12													12														
13													13														
14													14														
15													15														
16													16														
17													17														
18													18														
19													19														
20													20														

Form 3

Assessment Roll and Tax List of Real Property in the Town of Unorg #4

Form SCD-Miller-Davis-Co. Minneapolis

* Indicate Type of Property: R-Residential, C-Commercial, I-Industrial, U-Utility, F-Farm, L-Lakeshore, T-Timber, M-Mineral

In Whose Name Assessed		Description of Property: Subdivision	Sec. or Lot	Town or Block	Rng.	Number of Acres of Land (Acres 100ths)	No. School District	Indicate Urban or Rural	Acres or Town Lots No.	* Indicate Type of Property	True and Full Valuations: Land Exclusive of Structures and Improvements (Dollars)	Buildings and Other Structures (Dollars)	Machinery Permanently Attached to Real Estate (Dollars)	Total True and Full Value (Dollars)	Assessed Valuations: Rural: Homestead Up to $4,000 20% (Dollars)	Rural: Over $4,000 and Non-Homestead 33⅓% (Dollars)	All Other: Timber Land Class 2c 20% (Dollars)	All Other: Homestead Up to $4,000 25% (Dollars)	All Other: Over $4,000 and Non-Homestead 40% (Dollars)	All Other: Machinery Permanently Attached to Real Estate 33⅓% (Dollars)	All Other: Seasonal and Recreational Cabins 33⅓% (Dollars)	Total Assessed Value (Dollars)	Total Assessed Value as Equalized by the Board of Review (Dollars)	Final Equalized Value (Dollars)	Remarks
State of Minnesota	1	NW¼ of NE¼				14142.25	115																		
U. S. of America	2	NW¼ of NE¼																							
U. S. of America	3	SW¼ of NE¼																							
State of Minnesota	4	SE¼ of NE¼																							
	5																								
U. S. of America	6	NE¼ of NW¼																							
U. S. of America	7	NW¼ of NW¼																							
U. S. of America	8	SW¼ of NW¼																							
U. S. of America	9	SE¼ of NW¼																							
	10																								
State of Minnesota	11	NE¼ of SW¼																							
State of Minnesota	12	NW¼ of SW¼																							
State of Minnesota	13	SW¼ of SW¼																							
State of Minnesota	14	SE¼ of SW¼																							
	15																								
State of Minnesota	16	NE¼ of SE¼																							
U. S. of America	17	NW¼ of SE¼																							
U. S. of America	18	SW¼ of SE¼																							
State of Minnesota	19	SE¼ of SE¼																							
	20																								

	Sold for Taxes	Valuations by School Districts as Equalized by Department of Taxation: District No. Rate Mills (Dollars)	District No. Rate Mills (Dollars)	District No. Rate Mills (Dollars)	District No. Rate Mills (Dollars)	Tax Including State Homestead Mills ($ cts.)	State Tax on Non-Homestead Mills ($ cts.)	Special Taxes ($ cts.)	Special Taxes ($ cts.)	Total Taxes ($ cts.)		Paid (Month Day Year)	When Paid	Number of Receipt	March Settlement 1961 ($ cts.)	June Settlement 1961 ($ cts.)	Penalty ($ cts.)	November Settlement 1961 ($ cts.)	Penalty ($ cts.)	Collections to First Monday in January 1962 ($ cts.)	Penalty ($ cts.)	Delinquent on First Monday in January 1962 ($ cts.)	Total Delinquent Tax and Penalty ($ cts.)	Remarks
1											1													
2											2													
3											3													
4											4													
5											5													
6											6													
7											7													
8											8													
9											9													
10											10													
11											11													
12											12													
13											13													
14											14													
15											15													
16											16													
17											17													
18											18													
19											19													
20											20													

Assessment Roll and Tax List of Real Property in the Town of Kego #4

Form 3C The HELLER-DAVIS CO., MINNEAPOLIS

* Indicate Type of Property: R-Residential, C-Commercial, I-Industrial, U-Utility, F-Farm, L-Lakeshore, T-Timber, M-Mineral

		DESCRIPTION OF PROPERTY							TRUE AND FULL VALUATIONS				ASSESSED VALUATIONS									
													RURAL		ALL OTHER							
IN WHOSE NAME ASSESSED		SUBDIVISION	Sec. or Lot	Town or Block	Rng.	Number of Acres of Land (Acres / 100ths)	No. School District	Indicate Homestead Yes or No	Acr. or Nonacr. Hmst. Yes or No	* Indicate Type of Property	LAND Exclusive of Structures and Improvements	BUILDINGS and Other Structures	MACHINERY Permanently Attached to Real Estate	TOTAL True and Full Value	Homestead Up to $4,000 20%	Over $4,000 and Non-Homestead 33⅓%	Timber Land Class 2a 20%	Homestead Up to $4,000 25%	Over $4,000 and Non-Homestead 40%	MACHINERY Permanently Attached to Real Estate 33⅓%	Seasonal and Recreational Cottages 33⅓%	TOTAL ASSESSED VALUE	Total Assessed Value as Equalized by the Board of Review	FINAL EQUALIZED VALUE
											Dollars	Dollars	Dollars	Dollars	Dollars	Dollars	Dollars	Dollars	Dollars	Dollars	Dollars	Dollars	Dollars	Dollars
U. S. of America	1	N½ N½				15 140.25		118																
U. S. of America	2	N W¼ of N E¼																						
U. S. of America	3	S W¼ of N E¼																						
U. S. of America	4	S E¼ of N W¼																						
	5																							
U. S. of America	6	N E¼ of N W¼																						
U. S. of America	7	N W¼ of N W¼																						
U. S. of America	8	S W¼ of N W¼																						
U. S. of America	9	S E¼ of N W¼																						
	10																							
U. S. of America	11	N E¼ of S W¼																						
U. S. of America	12	N W¼ of S W¼																						
U. S. of America	13	S W¼ of S W¼																						
U. S. of America	14	S E¼ of S W¼																						
	15																							
U. S. of America	16	N E¼ of S E¼																						
U. S. of America	17	N W¼ of S E¼																						
U. S. of America	18	S W¼ of S E¼																						
U. S. of America	19	S E¼ of S E¼																						
	20																							

	SEED FOR TAXES	VALUATIONS BY SCHOOL DISTRICTS AS EQUALIZED BY DEPARTMENT OF TAXATION						Tax including State Homestead	State Tax on Non-Homestead	SPECIAL TAXES	SPECIAL TAXES	TOTAL TAXES		PAID	WHEN PAID	Number of Receipt	March Settlement 1961	June Settlement 1961	Penalty	November Settlement 1961	Penalty	Collections to First Monday in January 1962	Penalty	Delinquent on First Monday in January 1962	Total Delinquent Tax and Penalty	REMARKS
		District No. Rate Mills	District No. Rate Mills	District No. Rate Mills	District No. Rate Mills	District No. Rate Mills	District No. Rate Mills	Mills	Mills	$ cts.	$ cts.	$ cts.			Month Day Year		$ cts.	$ cts.	$ cts.	$ cts.	$ cts.	$ cts.	$ cts.	$ cts.	$ cts.	
		Dollars	Dollars	Dollars	Dollars	Dollars	Dollars	$ cts.	$ cts.	$ cts.	$ cts.	$ cts.														
1													1													
2													2													
3													3													
4													4													
5													5													
6													6													
7													7													
8													8													
9													9													
10													10													
11													11													
12													12													
13													13													
14													14													
15													15													
16													16													
17													17													
18													18													
19													19													
20													20													

Assessment Roll and Tax List of Real Property in the Town of Vince #4

Form 5C-D. MILLER-DAVIS CO., MINNEAPOLIS

* Indicate Type of Property: R-Residential, C-Commercial, I-Industrial, U-Utility, F-Farm, L-Lakeshore, T-Timber, M-Mineral

	In Whose Name Assessed		Description of Property: Subdivision	Sec. or Leg.	Town or Block	Rng.	Number of Acres of Land (Acres 100ths)	No. School District	Indicate Homestead Yes or No	Agricultural Homestead Yes or No	* Indicate Type of Property	True and Full Valuations: Land (Value of Structures and Improvements)	Buildings and Other Structures	Machinery Permanently Attached to Real Estate	Total True and Full Value	Assessed Valuations: Rural: Homestead Up to $4,000 20%	Rural: Over $4,000 and Non-Homestead 33⅓%	Ag. Other: Timber Land Class 3c 20%	Ag. Other: Homestead Up to $4,000 25%	Ag. Other: Over $4,000 and Non-Homestead 40%	Ag. Other: Machinery Permanently Attached to Real Estate 33⅓%	Ag. Other: Seasonal and Recreational Cabins 33⅓%	Total Assessed Value	Total Assessed Value as Equalized by the Board of Review	Final Equalized Value
							(Acres 100ths)					Dollars	Dollars	Dollars	Dollars	Dollars	Dollars	Dollars	Dollars	Dollars	Dollars	Dollars	Dollars	Dollars	Dollars
1	State of Minnesota		NE¼ of NE¼				16.142.23	118																	
2	State of Minnesota		NW¼ of NE¼																						
3	State of Minnesota		SW¼ of NE¼																						
4	State of Minnesota		SE¼ of NE¼																						
5																									
6	State of Minnesota		NE¼ of NW¼																						
7	Roland M. Hicks		NW¼ of NW¼ Gov't Lot 1				32		no	N SR	T	150	72 60		222 210							74 70	74 70		
8	State of Minnesota		SW¼ of NW¼ Gov't Lot 2																						
9	State of Minnesota		SE¼ of NW¼																						
10																									
11	State of Minnesota		NE¼ of SW¼																						
12	State of Minnesota		NW¼ of SW¼																						
13	State of Minnesota		SW¼ of SW¼																						
14	State of Minnesota		SE¼ of SW¼																						
15																									
16	State of Minnesota		NE¼ of SE¼																						
17	State of Minnesota		NW¼ of SE¼																						
18	State of Minnesota		SW¼ of SE¼																						
19	State of Minnesota		SE¼ of SE¼																						
20																									
							32					150	72 60		222 210							74 70	74 70		

Cass County, Minnesota, for Taxes for the Year 1960.

	Sold for Taxes	Valuations by School Districts as Equalized by Department of Taxation: District No. 118 Rate 142 Mills	District No. ___ Rate ___ Mills	District No. ___ Rate ___ Mills	District No. ___ Rate ___ Mills	District No. ___ Rate ___ Mills	Tax Including State Homestead Mills	State Tax on Non-Homestead 7.01 Mills	Special Taxes	Special Taxes	Total Taxes		Paid	When Paid (Month Day Year)	Number of Receipt	March Settlement 1961	June Settlement 1961	Penalty	November Settlement 1961	Penalty	Collections to First Monday in January 1962	Penalty	Delinquent on First Monday in January 1962	Total Delinquent Tax and Penalty	Remarks
		Dollars	Dollars	Dollars	Dollars	Dollars	Dollars	$ cts.	$ cts.	$ cts.	$ cts.					$ cts.	$ cts.	$ cts.	$ cts.	$ cts.	$ cts.	$ cts.	$ cts.	$ cts.	
1												1													
2												2													
3												3													
4												4													
5												5													
6												6													
7		74					1794	52			1846	7	PAID IN FULL MAY 31 1961		12951		1846								
8												8													
9												9													
10												10													
11												11													
12												12													
13												13													
14												14													
15												15													
16												16													
17												17													
18												18													
19												19													
20												20													
		74					1794	52			1846						1846								

Form M.D. MILLER-DAVIS CO., MINNEAPOLIS

Assessment Roll and Tax List of Real Property in the Twp of Wang #4 Cass County, Minnesota, for Taxes for the Year 1960.

* Indicate Type of Property: R-Residential, C-Commercial, I-Industrial, U-Utility, F-Farm, L-Lakeshore, T-Timber, M-Mineral

	In Whose Name Assessed		Description of Property: Subdivision	Sec. or Lot	Town or Block	Rng.	Number of Acres of Land (Acres 100%)	No. School District	Indicate Homestead Yes or No	Agr. or Soil Res. Yes or No	* Indicate Type of Property	True and Full Valuations: Land Exclusive of Structures and Improvements (Dollars)	Buildings and Other Structures (Dollars)	Machinery Permanently Attached to Real Estate (Dollars)	Total True and Full Value (Dollars)	Assessed Valuations: Rural: Homestead Up to $1,000 20% (Dollars)	Rural: Over $1,000 Non-Homestead 33⅓% (Dollars)	All Other: Timber Land Conv. Ju 20% (Dollars)	All Other: Homestead Up to $1,000 25% (Dollars)	All Other: Over $1,000 and Non-Homestead 40% (Dollars)	All Other: Machinery Permanently Attached to Real Estate 33⅓% (Dollars)	Seasonal and Recreational Cabins 33⅓% (Dollars)	Total Assessed Value (Dollars)	Total Assessed Value as Equalized by the Board of Review (Dollars)	Final Equalized Value (Dollars)
U. S	State of Minnesota	1	~~S E ¼ N E ¼~~ North Lot 1	17	142	25	118																		
U. S		2	N W ¼ N E ¼																						
U. S	State of Minnesota	3	~~S W ¼ N E ¼~~ North Lot 2																						
	Roland Hilts	4	~~S E ¼ N E ¼~~ North Lot 5				480		nn	no	L	99			99		33					33			
U. S		5																							
	Frank Osborne	6	N E ¼ of N W ¼				40		no	no	T	321			321		107					107			
U. S	" "	7	N W ¼ of N W ¼				40		no	no	T	321			321		107					107			
	U. S. of America	8	S W ¼ of N W ¼																						
	U. S. of America	9	S E ¼ of N W ¼																						
U. S		10																							
U. S	U. S. of America	11	N E ¼ of S W ¼																						
	U. S. of America	12	N W ¼ of S W ¼																						
	U. S. of America	13	S W ¼ of S W ¼																						
	U. S. of America	14	S E ¼ of S W ¼																						
U. S		15																							
U. S	U. S. of America	16	~~N E ¼ of S E ¼~~ North Lot 4																						
U. S	U. S. of America	17	~~N W ¼ of S E ¼~~ North Lot 3																						
	U. S. of America	18	S W ¼ of S E ¼																						
	U. S. of America	19	S E ¼ of S E ¼																						
		20																							
							918.90					741			741		247					247			

	Sold for Taxes	Valuations by School Districts as Equalized by Department of Taxation: District No. 112 Rate 47 Mills	District No. 112 Rate 47 Mills	District No. Rate Mills	District No. Rate Mills	District No. Rate Mills	Tax including State Homestead Mills	State Tax on Non-Homestead 70 Mills	Special Taxes	Special Taxes	Total Taxes	Paid	When Paid (Month Day Year)	Number of Receipt	March Settlement 1961	June Settlement 1961	Penalty	November Settlement 1961	Penalty	Collections to First Monday in January 1962	Penalty	Delinquent on First Monday in January 1962	Total Delinquent Tax and Penalty	Remarks
1																								
2																								
3																								
4		33					882	24			906	PAID IN FULL	31 1961	10454		9.06								1186
5																								
6	SOLD FOR TAXES	107					2862	76			2938											29.38		
7	SOLD FOR TAXES	107					2862	76			2938											29.38		
8																								
9																								
10																								
11																								
12																								
13																								
14																								
15																								
16																								
17																								
18																								
19																								
20																								
		247					7446.66	176			6782					9.06						55.76		

Assessment Roll and Tax List of Real Property in the Leon of Unorg #4

Form 3(1) Minnesota Co. Auditors

* Indicate Type of Property: R-Residential, C-Commercial, I-Industrial, U-Utility, F-Farm, L-Lakeshore, T-Timber, M-Mineral

In Whose Name Assessed		Description of Property: Subdivision	Sec. or Lot	Town or Block	Rng.	Number of Acres of Land (Acres 100ths)	No. School District	Indicate Homestead by Yes or No	Agri. or Seasonal Recr. Yes or No	* Indicate Type of Property	True and Full Valuations: Land Exclusive of Structures and Improvements	Buildings and Other Structures	Machinery Permanently Attached to Real Estate	Total True and Full Value	Assessed Valuations: Rural: Homestead Up to $1,000 20%	Rural: Over $1,000 and Non-Homestead 33⅓%	All Other: Timber Land Class 3a 20%	All Other: Homestead Up to $4,000 25%	All Other: Over $4,000 and Non-Homestead 40%	All Other: Machinery Permanently Attached to Real Estate 33⅓%	Seasonal and Recreational Cabins 33⅓%	Total Assessed Value as Equalized by the Board of Review	Final Equalized Value
						Acres					Dollars	Dollars	Dollars	Dollars	Dollars	Dollars	Dollars	Dollars	Dollars	Dollars	Dollars	Dollars	Dollars
U. S. of America	1	NE¼ of NE¼	18	14	25		113																
U. S. of America	2	NW¼ of NE¼																					
U. S. of America	3	SW¼ of NE¼																					
U. S. of America	4	SE¼ of NE¼																					
	5																						
U. S. of America	6	NE¼ of NW¼																					
State of Minnesota	7	~~NW¼ of NW¼~~ Govt Lot 1																					
U. S. of America	8	~~SW¼ of NW¼~~ Govt Lot 2																					
U. S. of America	9	SE¼ of NW¼																					
	10																						
U. S. of America	11	NE¼ of SW¼																					
U. S. of America	12	~~NW¼ of SW¼~~ Govt Lot 3																					
U. S. of America	13	~~SW¼ of SW¼~~ Govt Lot 4																					
U. S. of America	14	SE¼ of SW¼																					
	15																						
U. S. of America	16	NE¼ of SE¼																					
U. S. of America	17	NW¼ of SE¼																					
U. S. of America	18	SW¼ of SE¼																					
U. S. of America	19	SE¼ of SE¼																					
	20																						

Sold for Taxes	Valuations by School Districts as Equalized by Department of Taxation: District No. ___ Rate ___ Mills	District No. ___ Rate ___ Mills	District No. ___ Rate ___ Mills	District No. ___ Rate ___ Mills	District No. ___ Rate ___ Mills	District No. ___ Rate ___ Mills	Tax including State Homestead Mills	State Tax on Non-Homestead Mills	Special Taxes	Special Taxes	Total Taxes		Paid	When Paid	Number of Receipt	March Settlement 1961	June Settlement 1961	Penalty	November Settlement 1961	Penalty	Collections to First Monday in January 1962	Penalty	Delinquent on First Monday in January 1962	Total Delinquent Tax and Penalty	Remarks
	Dollars	Dollars	Dollars	Dollars	Dollars	Dollars	$ cts.	$ cts.	$ cts.	$ cts.	$ cts.			Month Day Year		$ cts.	$ cts.	$ cts.	$ cts.	$ cts.	$ cts.	$ cts.	$ cts.	$ cts.	
												1													
												2													
												3													
												4													
												5													
												6													
												7													
												8													
												9													
												10													
												11													
												12													
												13													
												14													
												15													
												16													
												17													
												18													
												19													
												20													

Assessment Roll and Tax List of Real Property in the Town of Moss #4

Form 3C1 Shillerdavis Co. Minneapolis

* Indicate Type of Property: R-Residential, C-Commercial, I-Industrial, U-Utility, F-Farm, L-Lakeshore, T-Timber, M-Mineral

In Whose Name Assessed		Description of Property: Subdivision	Sec. or Lot	Town or Block	Rng.	Number of Acres of Land: Acres	Tenths	No. School District	Indicate Homestead by Yes or No	Acres of Homestead Over or Under 160	Indicate Type of Property*	True and Full Valuations: Land Exclusive of Structures and Improvements	Buildings and Other Structures	Machinery Permanently Attached to Real Estate	Total True and Full Value	Assessed Valuations: Rural: Homestead Up to $1,000 20%	Over $1,000 and Non-Homestead 33⅓%	All Other: Timber Land Class 2c 20%	Homestead Up to $1,000 25%	Over $1,000 and Non-Homestead 40%	Machinery Permanently Attached to Real Estate 33⅓%	Seasonal and Recreational Cabins 33⅓%	Total Assessed Valuations	Total Assessed Value as Equalized by the Board of Review	Final Equalized Value
						Acres	Tenths					Dollars	Dollars	Dollars	Dollars	Dollars	Dollars	Dollars	Dollars	Dollars	Dollars	Dollars	Dollars	Dollars	Dollars
U. S. of America	1	NE of NE		14	42	25		113																	
U. S. of America	2	NW of NE																							
U. S. of America	3	SW of NE																							
U. S. of America	4	SE of NE																							
	5																								
U. S. of America	6	NE of NW																							
U. S. of America	7	~~NW of NW~~ Govt Lot 1																							
U. S. of America	8	~~SW of NW~~ Govt Lot 2																							
U. S. of America	9	SE of NW																							
	10																								
U. S. of America	11	NE of SW																							
U. S. of America	12	~~NW of SW~~ Govt Lot 3																							
U. S. of America	13	~~SW of SW~~ Govt Lot 4																							
U. S. of America	14	SE of SW																							
	15																								
U. S. of America	16	NE of SE																							
U. S. of America	17	NW of SE																							
U. S. of America	18	SW of SE																							
U. S. of America	19	SE of SE																							
	20																								

Cass County, Minnesota, for Taxes for the Year 1960.

	Sold for Taxes	Valuations by Schools, Districts as Equalized by Department of Taxation: District No. Rate Mills	District No. Rate Mills	District No. Rate Mills	District No. Rate Mills	District No. Rate Mills	District No. Rate Mills	Tax Including State Homestead Mills	State Tax on Non-Homestead Mills	Special Taxes	Special Taxes	Total Taxes		Paid	When Paid	Number of Receipt	March Settlement 1961	June Settlement 1961	Penalty	November Settlement 1961	Penalty	Collections to First Monday in January 1962	Penalty	Delinquent on First Monday in January 1962	Total Delinquent Tax and Penalty	Remarks
	Dollars	Dollars	Dollars	Dollars	Dollars	Dollars	Dollars	$ cts.	$ cts.	$ cts.	$ cts.	$ cts.		Month, Day Year			$ cts.	$ cts.	$ cts.	$ cts.	$ cts.	$ cts.	$ cts.	$ cts.	$ cts.	
1													1													
2													2													
3													3													
4													4													
5													5													
6													6													
7													7													
8													8													
9													9													
10													10													
11													11													
12													12													
13													13													
14													14													
15													15													
16													16													
17													17													
18													18													
19													19													
20													20													

Assessment Roll and Tax List of Real Property in the Town of Wing #4 Cass County, Minnesota, for Taxes for the Year 1960.

Form S.D. MILLS-WHITE CO. MINNEAPOLIS

* Indicate Type of Property: R-Residential, C-Commercial, I-Industrial, U-Utility, F-Farm, L-Lakeshore, T-Timber, M-Mineral

	In Whose Name Assessed	Description of Property: Subdivision	Sec. or Lot	Town or Block	Rng.	Number of Acres of Land (Area 100Ft.)	No. School District	Indicate Homestead Yes or No	Are Buildings Rented Yes or No	Indicate Type of Property	True and Full Valuations: Lands Exclusive of Structures and Improvements	Buildings and Other Structures	Machinery Permanently Attached to Real Estate	Total True and Full Value	Assessed Valuations: Rural: Homestead Up to $4,000	Rural: Over $4,000 and Non-Homestead	All Other: Timber Land Class 2c	All Other: Homestead Up to $4,000	All Other: Over $4,000 and Non-Homestead	All Other: Machinery Permanently Attached to Real Estate	All Other: Seasonal and Recreational Cabins	Total Assessed Value	Total Assessed Value as Equalized by the Board of Review	Final Equalized Value
						Acres					Dollars	Dollars	Dollars	Dollars	Dollars	Dollars	Dollars	Dollars	Dollars	Dollars	Dollars	Dollar	Dollars	Dollars
1	U. S. of America	N E ¼ of N E ¼		20	119	25	113																	
2	U. S. of America	N W ¼ of N E ¼																						
3	U. S. of America	S W ¼ of N E ¼																						
4	U. S. of America	S E ¼ of N E ¼																						
5																								
6	U. S. of America	N E ¼ of N W ¼																						
7	U. S. of America	N W ¼ of N W ¼																						
8	U. S. of America	S W ¼ of N W ¼																						
9	U. S. of America	S E ¼ of N W ¼																						
10																								
11	U. S. of America	N E ¼ of S W ¼																						
12	U. S. of America	N W ¼ of S W ¼																						
13	U. S. of America	S W ¼ of S W ¼																						
14	U. S. of America	S E ¼ of S W ¼																						
15																								
16	U. S. of America	N E ¼ of S E ¼																						
17	U. S. of America	N W ¼ of S E ¼																						
18	U. S. of America	S W ¼ of S E ¼																						
19	U. S. of America	S E ¼ of S E ¼																						
20																								

	Sold for Taxes	Valuations by School Districts as Equalized by Department of Taxation: District No. Rate Mills	District No. Rate Mills	District No. Rate Mills	District No. Rate Mills	District No. Rate Mills	District No. Rate Mills	Tax Including State Homestead Mills	State Tax on Non-Homestead Mills	Special Taxes	Special Taxes	Total Taxes		Paid	When Paid	Number of Receipt	March Settlement 1961	June Settlement 1961	Penalty	November Settlement 1961	Penalty	Collections to First Monday in January 1962	Penalty	Delinquent on First Monday in January 1962	Total Delinquent Tax and Penalty	Remarks
		Dollars	Dollars	Dollars	Dollars	Dollars	Dollars	$ cts.	$ cts.	$ cts.	$ cts.	$ cts.			Month Day Year		$ cts.	$ cts.	$ cts.	$ cts.	$ cts.	$ cts.	$ cts.	$ cts.	$ cts.	
1													1													
2													2													
3													3													
4													4													
5													5													
6													6													
7													7													
8													8													
9													9													
10													10													
11													11													
12													12													
13													13													
14													14													
15													15													
16													16													
17													17													
18													18													
19													19													
20													20													

Assessment Roll and Tax List of Real Property in the Lura of Unorg #4

Form 5CD MULTI-COUNTY CORPORATION

* Indicate Type of Property: R-Residential, C-Commercial, I-Industrial, U-Utility, F-Farm, L-Lakeshore, T-Timber, M-Minerals

	IN WHOSE NAME ASSESSED		DESCRIPTION OF PROPERTY: SUBDIVISION	Sec. or Lot	Town or Block	Rng.	Number of Acres of Land (Acres / 100ths)	No. School District	Indicate Homestead Yes or No	Agri or Seas Rec Yes or No	Indicate Type of Property	TRUE AND FULL VALUATIONS: LAND Exclusive of Structures and Improvements	BUILDINGS and Other Structures	MACHINERY Permanently Attached to Real Estate	TOTAL True and Full Value	ASSESSED VALUATIONS: RURAL: Homestead Up to $4,000 20%	Over $4,000 Non-Homestead 33⅓%	ALL OTHER: Timber Under Class 3c 20%	Homestead Up to $4,000 25%	Over $4,000 Non-Homestead 40%	MACHINERY Permanently Attached to Real Estate 33⅓%	Seasonal Recreational Cabins 33⅓%	TOTAL ASSESSED VALUE	Total Assessed Value as Equalized by the Board of Review	FINAL EQUALIZED VALUE
							Acres					Dollars	Dollars	Dollars	Dollars	Dollars	Dollars	Dollars	Dollars	Dollars	Dollars	Dollars	Dollars	Dollars	Dollars
U.	U. S. of America	1	NE¼ of NE¼		21	142	25	118																	
	U. S. of America	2	NW¼ of NW¼																						
	U. S. of America	3	SW¼ of NE¼																						
	U. S. of America	4	SE¼ of NE¼																						
		5																							
U.	U. S. of America	6	NE¼ of NW¼																						
	U. S. of America	7	NW¼ of NW¼																						
U.	U. S. of America	8	SW¼ of NW¼																						
	U. S. of America	9	SE¼ of NW¼																						
		10																							
U.	U. S. of America	11	NE¼ of SW¼																						
	U. S. of America	12	NW¼ of SW¼																						
	U. S. of America	13	SW¼ of SW¼																						
	U. S. of America	14	SE¼ of SW¼																						
		15																							
U. S.	U. S. of America	16	NE¼ of SE¼																						
	State of Minnesota	17	NW¼ of SE¼																						
	U. S. of America	18	SW¼ of SE¼																						
	U. S. of America	19	SE¼ of SE¼																						
		20																							

	SOLD FOR TAXES	VALUATIONS BY SCHOOL DISTRICTS AS EQUALIZED BY DEPARTMENT OF TAXATION: District No. ___ Rate ___ Mills	District No. ___ Rate ___ Mills	District No. ___ Rate ___ Mills	District No. ___ Rate ___ Mills	District No. ___ Rate ___ Mills	District No. ___ Rate ___ Mills	Tax Including State Homestead ___ Mills	State Tax on Non-Homestead ___ Mills	SPECIAL TAXES	SPECIAL TAXES	TOTAL TAXES		PAID	WHEN PAID	Number of Receipt	March Settlement 1961	June Settlement 1961	Penalty	November Settlement 1961	Penalty	Collections to First Monday in January 1962	Penalty	Delinquent on First Monday in January 1962	Total Delinquent Tax and Penalty	REMARKS
		Delinq.	Dollars	Dollars	Dollars	Dollars	Dollars	$ cts.	$ cts.	$ cts.	$ cts.	$ cts.			Month Day Year		$ cts.	$ cts.	$ cts.	$ cts.	$ cts.	$ cts.	$ cts.	$ cts.	$ cts.	
1													1													
2													2													
3													3													
4													4													
5													5													
6													6													
7													7													
8													8													
9													9													
10													10													
11													11													
12													12													
13													13													
14													14													
15													15													
16													16													
17													17													
18													18													
19													19													
20													20													

Assessment Roll and Tax List of Real Property in the Town of Morg. #4

Form SC-Mundelein-Davis Co., Minneapolis

* Indicate Type of Property: R-Residential, C-Commercial, I-Industrial, U-Utility, F-Farm, L-Lakeshore, T-Timber, M-Mineral

In Whose Name Assessed		Description of Property: Subdivision	Sec. or Lot	Town or Block	Range	Number of Acres of Land (Acres 100ths)	No. School District	Indicate Homestead Year or No.	Agr. or Rural Year or No.	Indicate Type of Property	Land Exclusive of Structures and Improvements (Dollars)	Buildings and Other Structures (Dollars)	Machinery Permanently Attached to Real Estate (Dollars)	Total True and Full Value (Dollars)	Rural: Homestead Up to $4,000 20% (Dollars)	Rural: Over $4,000 and Non-Homestead 33⅓% (Dollars)	All Other: Timber Land Class 2c (Dollars)	All Other: Homestead Up to $4,000 20% (Dollars)	All Other: Over $4,000 and Non-Homestead 40% (Dollars)	All Other: Machinery Permanently Attached to Real Estate 33⅓% (Dollars)	All Other: Seasonal and Recreational Cabins 33⅓% (Dollars)	Total Assessed Value (Dollars)	Total Assessed Value as Equalized by the Board of Review (Dollars)	Final Equalized Value (Dollars)
State of Minnesota	1	NE¼ of NE¼				22.14	55																	
U. S. of America	2	NW¼ of NE¼																						
U. S. of America	3	SW¼ of NE¼																						
State of Minnesota	4	S½ of NE¼																						
	5																							
U. S. of America	6	NE¼ of NW¼																						
U. S. of America	7	NW¼ of NW¼																						
U. S. of America	8	SW¼ of NW¼																						
U. S. of America	9	SE¼ of NW¼																						
	10																							
U. S. of America	11	NE¼ of SW¼																						
U. S. of America	12	NW¼ of SW¼																						
U. S. of America	13	SW¼ of SW¼																						
U. S. of America	14	SE¼ of SW¼																						
	15																							
U. S. of America	16	NE¼ of SE¼																						
U. S. of America	17	NW¼ of SE¼																						
U. S. of America	18	SW¼ of SE¼																						
U. S. of America	19	SE¼ of SE¼																						
	20																							

Cass County, Minnesota, for Taxes for the Year 1960.

Sold for Taxes	Valuations by School Districts as Equalized by Department of Taxation: District No. Rate Mills (Dollars)	District No. Rate Mills (Dollars)	District No. Rate Mills (Dollars)	District No. Rate Mills (Dollars)	District No. Rate Mills (Dollars)	District No. Rate Mills (Dollars)	Tax including State Homestead Mills ($ cts.)	State Tax on Non-Homestead Mills ($ cts.)	Special Taxes ($ cts.)	Special Taxes ($ cts.)	Total Taxes ($ cts.)		Paid (Month, Day, Year)	Number of Receipt	March Settlement 1961 ($ cts.)	June Settlement 1961 ($ cts.)	Penalty ($ cts.)	November Settlement 1961 ($ cts.)	Penalty ($ cts.)	Collections in First Monday in January 1962 ($ cts.)	Penalty ($ cts.)	Delinquent on First Monday in January 1962 ($ cts.)	Total Delinquent Tax and Penalty ($ cts.)	Remarks
												1												
												2												
												3												
												4												
												5												
												6												
												7												
												8												
												9												
												10												
												11												
												12												
												13												
												14												
												15												
												16												
												17												
												18												
												19												
												20												

Assessment Roll and Tax List of Real Property in the Town of Unorg #4 Cass County, Minnesota, for Taxes for the Year 1960.

Form 6-D. MILLER DAVIDSON, WINNEFAR

* Indicate Type of Property: R-Residential, C-Commercial, I-Industrial, U-Utility, F-Farm, L-Lakeshore, T-Timber, M-Mineral

In Whose Name Assessed		Description of Property: Subdivision	Sec. or Lot	Town. or Block	Rng.	Number of Acres of Land (Acres 100ths)	Sch. District	Indicate Farm Homestead Yes or No	Agricultural Acres Yes or No	Indicate Type of Property	True and Full Valuations: Land Exclusive of Structures and Improvements	Buildings and Other Structures	Machinery Permanently Attached to Real Estate	Total True and Full Value	Assessed Valuations: Rural: Homestead Up to $4,000 20%	Rural: Over $4,000 and Non-Homestead 33⅓%	All Other: Timber Class 2c 20%	All Other: Homestead Up to $4,000 25%	All Other: Over $4,000 and Non-Homestead 40%	All Other: Machinery Permanently Attached to Real Estate 33⅓%	All Other: Seasonal and Recreational Cabins 33⅓%	Total Assessed Value	Total Assessed Value as Equalized by the Board of Review	Final Equalized Value	Remarks
						Acres					Dollars	Dollars	Dollars	Dollars	Dollars	Dollars	Dollars	Dollars	Dollars	Dollars	Dollars	Dollars	Dollars	Dollars	
U. S. of America	1	NE¼ of NE¼				23.142.25	118																		
U. S. of America	2	NW¼ of NE¼																							
U. S. of America	3	SW¼ of NE¼																							
U. S. of America	4	SE¼ of NE¼																							
	5																								
U. S. of America	6	NE¼ of NW¼																							
U. S. of America	7	NW¼ of NW¼																							
U. S. of America	8	SW¼ of NW¼																							
U. S. of America	9	SE¼ of NW¼																							
	10																								
U. S. of America	11	NE¼ of SW¼																							
U. S. of America	12	NW¼ of SW¼																							
U. S. of America	13	SW¼ of SW¼																							
U. S. of America	14	SE¼ of SW¼																							
	15																								
U. S. of America	16	NE¼ of SE¼																							
U. S. of America	17	NW¼ of SE¼																							
U. S. of America	18	SW¼ of SE¼																							
U. S. of America	19	SE¼ of SE¼																							
	20																								

Sign for Taxes	Valuations by School Districts as Equalized by Department of Taxation: District No. ___ Rate ___ Mills	District No. ___ Rate ___ Mills	District No. ___ Rate ___ Mills	District No. ___ Rate ___ Mills	District No. ___ Rate ___ Mills	District No. ___ Rate ___ Mills	Tax Including State Homestead Mills	State Tax on Non-Homestead Mills	Special Taxes	Special Taxes	Total Taxes		Paid	When Paid	Number of Receipt	March Settlement 1961	June Settlement 1961	Penalty	November Settlement 1961	Penalty	Collections to First Monday in January 1962	Penalty	Delinquent on First Monday in January 1962	Total Delinquent Tax and Penalty	Remarks
	Dollars	Dollars	Dollars	Dollars	Dollars	Dollars	$ cts.	$ cts.	$ cts.	$ cts.	$ cts.			Month Day Year		$ cts.	$ cts.	$ cts.	$ cts.	$ cts.	$ cts.	$ cts.	$ cts.	$ cts.	
												1													
												2													
												3													
												4													
												5													
												6													
												7													
												8													
												9													
												10													
												11													
												12													
												13													
												14													
												15													
												16													
												17													
												18													
												19													
												20													

Assessment Roll and Tax List of Real Property in the Town of Winona #4

Cass County, Minnesota, for Taxes for the Year 1960.

FORM 1-C-13 MILLER-DAVIS CO. MINNEAPOLIS

* Indicate Type of Property: R-Residential, C-Commercial, I-Industrial, U-Utility, F-Farm, L-Lakeshore, T-Timber, M-Mineral

IN WHOSE NAME ASSESSED		DESCRIPTION OF PROPERTY: SUBDIVISION	Sec. or Lot	Twp. or Block	Rng.	Number of Acres of Land (Acres 100ths)	No. School District	Individual Homestead Yes or No	Agricultural Homestead Yes or No	Type of Property	TRUE AND FULL VALUATIONS: LAND Exclusive of Structures and Improvements (Dollars)	BUILDINGS and Other Structures (Dollars)	MACHINERY Permanently Attached to Real Estate (Dollars)	TOTAL True and Full Value (Dollars)	ASSESSED VALUATIONS: RURAL: Homestead Up to $4,000 20% (Dollars)	RURAL: Over $4,000 and Non-Homestead 33⅓% (Dollars)	ALL OTHER: Timber Land Class 3c 20% (Dollars)	ALL OTHER: Homestead Up to $4,000 25% (Dollars)	ALL OTHER: Over $4,000 and Non-Homestead 40% (Dollars)	ALL OTHER: MACHINERY Permanently Attached to Real Estate 33⅓% (Dollars)	ALL OTHER: Seasonal and Recreational Cabins 33⅓% (Dollars)	TOTAL ASSESSED VALUE (Dollars)	Total Assessed Value as Equalized by the Board of Review (Dollars)	FINAL EQUALIZED VALUE (Dollars)
U. S. of America	1	N E ¼ of N E ¼				24	112	25			118													
U. S. of America	2	N W ¼ of N E ¼																						
U. S. of America	3	S E ¼ of N E ¼																						
U. S. of America	4	S E ¼ of N W ¼																						
	5																							
U. S. of America	6	N E ¼ of N W ¼																						
U. S. of America	7	N W ¼ of N W ¼																						
U. S. of America	8	S W ¼ of N W ¼																						
U. S. of America	9	S E ¼ of N W ¼																						
	10																							
U. S. of America	11	N E ¼ of S W ¼																						
U. S. of America	12	N W ¼ of S W ¼																						
U. S. of America	13	S W ¼ of S W ¼																						
U. S. of America	14	S E ¼ of S W ¼																						
	15																							
U. S. of America	16	N E ¼ of S E ¼																						
U. S. of America	17	N W ¼ of S E ¼																						
U. S. of America	18	S W ¼ of S E ¼																						
U. S. of America	19	S E ¼ of S E ¼																						
	20																							

	SOLD FOR TAXES (Dollars)	VALIDATIONS BY SCHOOL DISTRICTS AS EQUALIZED BY DEPARTMENT OF TAXATION: District No. ___ Rate ___ Mills (Dollars)	District No. ___ Rate ___ Mills (Dollars)	District No. ___ Rate ___ Mills (Dollars)	District No. ___ Rate ___ Mills (Dollars)	District No. ___ Rate ___ Mills (Dollars)	District No. ___ Rate ___ Mills (Dollars)	Tax including State Homestead Mills ($ cts.)	State Tax on Non-Homestead Mills ($ cts.)	SPECIAL TAXES ($ cts.)	SPECIAL TAXES ($ cts.)	TOTAL TAXES ($ cts.)		PAID	WHEN PAID (Month Day Year)	Number of Receipt	March Settlement 1961 ($ cts.)	June Settlement 1961 ($ cts.)	Penalty ($ cts.)	November Settlement 1961 ($ cts.)	Penalty ($ cts.)	Collections to First Monday in January 1962 ($ cts.)	Penalty ($ cts.)	Delinquent on First Monday in January 1962 ($ cts.)	Total Delinquent Tax and Penalty ($ cts.)	REMARKS
1													1													
2													2													
3													3													
4													4													
5													5													
6													6													
7													7													
8													8													
9													9													
10													10													
11													11													
12													12													
13													13													
14													14													
15													15													
16													16													
17													17													
18													18													
19													19													
20													20													

Assessment Roll and Tax List of Real Property in the Town of Moss #4 Cass County, Minnesota, for Taxes for the Year 1960.

Form 5(C) HOLLENBECK CO., MINNEAPOLIS

* Indicate Type of Property: R-Residential, C-Commercial, I-Industrial, U-Utility, F-Farm, L-Lakeshore, T-Timber, M-Mineral.

IN WHOSE NAME ASSESSED		DESCRIPTION OF PROPERTY: Subdivision	Sec. or Lot	Town or Block	Rng.	Number of Acres of Land: Acres	100ths	No. School District	Indicate Homestead or No	Agri. or Seas. Rev. or No	* Indicate Type of Property	TRUE AND FULL VALUATIONS: LAND Exclusive of Structures and Improvements	BUILDINGS and Other Structures	MACHINERY Permanently Attached to Real Estate	TOTAL True and Full Value	ASSESSED VALUATIONS: RURAL: Homestead Up to $4,000 20%	Over $4,000 and Non-Homestead 33⅓%	ALL OTHER: Timber Class 3c 20%	Homestead Up to $4,000 25%	Over $4,000 and Non-Homestead 40%	MACHINERY Permanently Attached to Real Estate 33⅓%	Seasonal and Recreational Cabins 33⅓%	TOTAL ASSESSED VALUE	Total Assessed Value as Equalized by the Board of Review	FINAL EQUALIZED VALUE
						Dollars						Dollars	Dollars	Dollars	Dollars	Dollars	Dollars	Dollars	Dollars	Dollars	Dollars	Dollars	Dollars	Dollars	Dollars
U. S. of America	1	NE¼ of NE¼				25.14225		118																	
U. S. of America	2	NW¼ of NE¼																							
U. S. of America	3	SW¼ of NE¼																							
U. S. of America	4	SE¼ of NE¼																							
	5																								
U. S. of America	6	NE¼ of NW¼																							
U. S. of America	7	NW¼ of NW¼																							
U. S. of America	8	SW¼ of NW¼																							
U. S. of America	9	SE¼ of NW¼																							
	10																								
U. S. of America	11	NE¼ of SW¼																							
U. S. of America	12	NW¼ of SW¼																							
U. S. of America	13	SW¼ of SW¼																							
U. S. of America	14	SE¼ of SW¼																							
	15																								
U. S. of America	16	NE¼ of SE¼																							
U. S. of America	17	NW¼ of SE¼																							
U. S. of America	18	SW¼ of SE¼																							
U. S. of America	19	SE¼ of SE¼																							
	20																								

	SOLD FOR TAXES	VALUATIONS BY SCHOOL DISTRICTS AS EQUALIZED BY DEPARTMENT OF TAXATION: District No. ___ Rate ___ Mills	District No. ___ Rate ___ Mills	District No. ___ Rate ___ Mills	District No. ___ Rate ___ Mills	District No. ___ Rate ___ Mills	District No. ___ Rate ___ Mills	Tax Including State Homestead Mills	State Tax on Non-Homestead Mills	SPECIAL TAXES	SPECIAL TAXES	TOTAL TAXES		PAID	WHEN PAID	Number of Receipt	March Settlement 1961	June Settlement 1961	Penalty	November Settlement 1961	Penalty	Collections to First Monday in January 1962	Penalty	Delinquent on First Monday in January 1962	Total Delinquent Tax and Penalty	REMARKS
		Dollars	Dollars	Dollars	Dollars	Dollars	Dollars	$ cts.	$ cts.	$ cts.	$ cts.	$ cts.			Month Day Year		$ cts.	$ cts.	$ cts.	$ cts.	$ cts.	$ cts.	$ cts.	$ cts.	$ cts.	
1													U													
2													2													
3													3													
4													4													
5													5													
6													6													
7													7													
8													8													
9													9													
10													10													
11													11													
12													12													
13													13													
14													14													
15													15													
16													16													
17													17													
18													18													
19													19													
20													20													

Assessment Roll and Tax List of Real Property in the Town of Mag # 4 Cass County, Minnesota, for Taxes for the Year 1960.

FORM SC-ROLL-ASSESS-SUMMARY

* Indicate Type of Property: R-Residential, C-Commercial, I-Industrial, U-Utility, F-Farm, L-Lakeshore, T-Timber, M-Mineral

		Description of Property						True and Full Valuations				Assessed Valuations																									
												Rural				All Other																					
In Whose Name Assessed		Subdivision	Sec. or Lot	Town or Block	Rge.	Number of Acres of Land (Acres 100ths)	No. School District	Indicate Homestead Yes or No	Agri. or Rural Type Yes or No	Indicate Type of Property	Land Exclusive of Structures and Improvements	Buildings and Other Structures	Machinery Permanently Attached to Real Estate	Total True and Full Value	Homestead Up to $4,000	Over $4,000 and Non-Homestead	Timber Class 3a	Homestead Up to $4,000	Over $4,000 and Non-Homestead	Machinery Permanently Attached to Real Estate	Seasonal and Recreational Cabins	Total Assessed Value	Total Assessed Value as Equalized by the Board of Review	Final Equalized Value	Sold for Taxes	Valuations by School Districts as Equalized by Department of Taxation	Tax Including State Homestead	State Tax on Non-Homestead	Special Taxes	Special Taxes	Total Taxes	Paid	When Paid	Number of Receipt	March Settlement 1961	June Settlement 1961	Penalty	November Settlement 1961	Penalty	Collections to First Monday in January 1962	Penalty	Delinquent on First Monday in January 1962	Total Delinquent Tax and Penalty	Remarks
											Dollars	Dollars	Dollars	Dollars	Dollars	Dollars	Dollars	Dollars	Dollars	Dollars	Dollars	Dollars	Dollars	Dollars		Dollars	Dollars	Dollars	Dollars	Dollars	Dollars		Month Day	Year		$ cts.	$ cts.	$ cts.	$ cts.	$ cts.	$ cts.	$ cts.	$ cts.	
U. S. of America	1	N½ of N½				26.142.25	118																														
U. S. of America	2	N½ of N½																																			
U. S. of America	3	S½ of N½																																			
U. S. of America	4	S½ of N½																																			
	5																																				
U. S. of America	6	N½ of N½																																			
U. S. of America	7	N½ of N½																																			
U. S. of America	8	S½ of N½																																			
U. S. of America	9	S½ of N½																																			
	10																																				
U. S. of America	11	N½ of S½																																			
U. S. of America	12	N½ of S½																																			
U. S. of America	13	S½ of S½																																			
State of Minnesota	14	S½ of S½																																			
	15																																				
U. S. of America	16	N½ of S½																																			
U. S. of America	17	N½ of S½																																			
State of Minnesota	18	S½ of S½																																			
U. S. of America	19	S½ of S½																																			
	20																																				

Form S-D Miller-Davis-Co. Minneapolis

Assessment Roll and Tax List of Real Property in the Town of Unorg #4 Cass County, Minnesota, for Taxes for the Year 1960.

* Indicate Type of Property: R-Residential, C-Commercial, I-Industrial, U-Utility, F-Farm, L-Lakeshore, T-Timber, M-Mineral

	In Whose Name Assessed	Description of Property: Subdivision	Sec. or Lot	Twp. or Block	Rge.	Number of Acres of Land: Acres	100ths	No. School District	Indicate Homestead Yes or No	Agri. or Non-Agri. Year of Yes or No	* Indicate Type of Property	True and Full Valuations: Land Exclusive of Structures and Improvements	Buildings and Other Structures	Machinery Permanently Attached to Real Estate	Total True and Full Value	Assessed Valuations: Rural: Homestead Up to $4,000	Rural: Over $4,000 and Non-Homestead	All Other: Timber Land Class 3c	All Other: Homestead Up to $4,000	All Other: Over $4,000 and Non-Homestead	All Other: Machinery Permanently Attached to Real Estate	All Other: Personal and Recreational Cabins	Total Assessed Value	Total Assessed Value as Equalized by Board of Review	Final (Equalized) Value
												Dollars	Dollars	Dollars	Dollars	Dollars	Dollars	Dollars	Dollars	Dollars	Dollars	Dollars	Dollars	Dollars	Dollars
1	U. S. of America	NE¼ of NE¼				27.142.25		118																	
2	U. S. of America	NW¼ of NE¼																							
3	U. S. of America	SW¼ of NE¼																							
4	U. S. of America	SE¼ of NE¼																							
5																									
6	State of Minnesota	NE¼ of NW¼																							
7	State of Minnesota	NW¼ of NW¼																							
8	State of Minnesota	SW¼ of NW¼																							
9	State of Minnesota	SE¼ of NW¼																							
10																									
11	U. S. of America	NE¼ of SW¼																							
12	U. S. of America	NW¼ of SW¼																							
13	U. S. of America	SW¼ of SW¼																							
14	U. S. of America	SE¼ of SW¼																							
15																									
16	State of Minnesota	NE¼ of SE¼																							
17	U. S. of America	NW¼ of SE¼																							
18	U. S. of America	SW¼ of SE¼																							
19	U. S. of America	SE¼ of SE¼																							
20																									

	Sold for Taxes	Valuations by School Districts as Equalized by Department of Taxation: District No. / Rate / Mills	District No. / Rate / Mills	District No. / Rate / Mills	District No. / Rate / Mills	District No. / Rate / Mills	District No. / Rate / Mills	Tax including State Homestead Mills	State Tax on Non-Homestead Mills	Special Taxes	Special Taxes	Total Taxes	Paid	When Paid	Number of Receipt	March Settlement 1961	June Settlement 1961	Penalty	November Settlement 1961	Penalty	Collections to First Monday in January 1962	Penalty	Delinquent on First Monday in January 1962	Total Delinquent Tax and Penalty	Remarks
		Dollars	Dollars	Dollars	Dollars	Dollars	Dollars	$ cts.	$ cts.	$ cts.	$ cts.	$ cts.		Month Day Year		$ cts.	$ cts.	$ cts.	$ cts.	$ cts.	$ cts.	$ cts.	$ cts.	$ cts.	
1													1												
2													2												
3													3												
4													4												
5													5												
6													6												
7													7												
8													8												
9													9												
10													10												
11													11												
12													12												
13													13												
14													14												
15													15												
16													16												
17													17												
18													18												
19													19												
20													20												

Form 5CD MILLS PRINT CO. MINNEAPOLIS

Assessment Roll and Tax List of Real Property in the Town of Lengy #4

* Indicate Type of Property: R-Residential, C-Commercial, I-Industrial, U-Utility, F-Farm, L-Lakeshore, T-Timber, M-Mineral

	In Whose Name Assessed		Description of Property: Subdivision	Sec or Lot	Town or Block	Rng.	Number of Acres of Land (Over 1000 lbs.)	No. School District	Indicate Homestead Yes or No	Agri or Non-Agri Real Yes or No	* Indicate Type of Real Property	True and Full Valuations: Land Exclusive of Structures and Improvements	Buildings and Other Structures	Machinery Permanently Attached to Real Estate	Total True and Full Value	Assessed Valuations: Rural: Homestead Up to $1,000 20%	Rural: Over $1,000 and Non-Homestead 33⅓%	All Other: Timber Land Class 3c 20%	All Other: Homestead Up to $1,000 25%	All Other: Over $1,000 and Non-Homestead 40%	All Other: Machinery Permanently Attached to Real Estate 33⅓%	All Other: Seasonal and Recreational Cabins 33⅓%	Total Assessed Value	Total Assessed Value as Equalized by the Board of Review	Final Equalized Value
							(Over 1000 lbs.)					Dollars	Dollars	Dollars	Dollars	Dollars	Dollars	Dollars	Dollars	Dollars	Dollars	Dollars	Dollars	Dollars	Dollars
	State of Minnesota	1	NE¼ of NE¼				28 142.25		113																
	State of Minnesota	2	NW¼ of NE¼																						
	State of Minnesota	3	SW¼ of NE¼																						
	State of Minnesota	4	SE¼ of NE¼																						
		5																							
	U. S. of America	6	NE¼ of NW¼																						
	U. S. of America	7	NW¼ of NW¼																						
	U. S. of America	8	SW¼ of NW¼																						
	U. S. of America	9	SE¼ of NW¼																						
		10																							
	U. S. of America	11	NE¼ of SW¼																						
	U. S. of America	12	NW¼ of SW¼																						
	State of Minnesota	13	SW¼ of SW¼																						
	U. S. of America	14	SE¼ of SW¼																						
		15																							
	State of Minnesota	16	NE¼ of SE¼																						
	U. S. of America	17	NW¼ of SE¼																						
	U. S. of America	18	SW¼ of SE¼																						
	State of Minnesota	19	SE¼ of SE¼																						
		20																							

Cass County, Minnesota, for Taxes for the Year 1960.

	Sold for Taxes	Valuations by School Districts as Equalized by Department of Taxation: District No. Rate Mills Dollars	District No. Rate Mills Dollars	District No. Rate Mills Dollars	District No. Rate Mills Dollars	District No. Rate Mills Dollars	Tax including State Homestead Mills Dollars	State Tax on Non-Homeland Mills Dollars	Special Taxes $ cts.	Special Taxes $ cts.	Total Taxes $ cts.	Paid $ cts.	When Paid Month Day Year	Number of Receipt	March Settlement 1961 $ cts.	June Settlement 1961 $ cts.	Penalty $ cts.	November Settlement 1961 $ cts.	Penalty $ cts.	Collections to First Monday in January 1962 $ cts.	Penalty $ cts.	Delinquent on First Monday in January 1962 $ cts.	Total Delinquent Tax and Penalty $ cts.	Remarks
1																								
2																								
3																								
4																								
5																								
6																								
7																								
8																								
9																								
10																								
11																								
12																								
13																								
14																								
15																								
16																								
17																								
18																								
19																								
20																								

Assessment Roll and Tax List of Real Property in the Lower of Unorg # 4 Cass County, Minnesota, for Taxes for the Year 1960.

Form 5-D Miller-Davis Co., Minneapolis

* Indicate Type of Property: R-Residential, C-Commercial, I-Industrial, U-Utility, F-Farm, L-Lakeshore, T-Timber, M-Mineral

	In Whose Name Assessed	Description of Property: Subdivision	Sec. or Lot	Town. or Block	Rng.	Number of Acres of Land: Acres	100ths	No. School District	Indicate Homestead by Yes or No	Agr. or Nonagr.	Indicate Type of Prop. Per	True and Full Valuations: Land Exclusive of Structures and Improvements	Buildings and Other Structures	Machinery Permanently Attached to Real Estate	Total True and Full Value	Assessed Valuations: Rural: Homestead Up to $1,000 20%	Over $1,000 and Non-Homestead 33⅓%	All Other: Timber Land Class 3c 20%	Homestead Up to $1,000 25%	Over $1,000 and Non-Homestead 40%	Machinery Permanently Attached to Real Estate 33⅓%	Seasonal and Recreational Cabins 33⅓%	Total Assessed Value	Total Assessed Value as Equalized by the Board of Review	Final Equalized Value
												Dollars	Dollars	Dollars	Dollars	Dollars	Dollars	Dollars	Dollars	Dollars	Dollars	Dollars	Dollars	Dollars	Dollars
1	Dale & Kathleen Fenton	NE¼ of NE¼ less 3 acres Reg 24	24	142	25	10		118	no	SR on	R	45	119 99		164 144							25 48	25 48		
	U. S. of America																								
2	James Jackson & Elsie Marie Brook	SW¼ of NE¼				40			yes	no	R	320	432 360		752 680	150 136							150 136		
	U. S. of America	SE¼ of NE¼																							
3	John M. Morgan	Lines of M&St L of M&St L Lying E. of Hy 6				30			yes	no	R	150	460 330		610 330	101 106							101 106		
	U. S. of America																								
4		NE¼ of NW¼																							
5		NW¼ of NW¼																							
6		SW¼ of NW¼																							
7		NW¼ of NW¼																							
8																									
9																									
10	Red River Lumber Co.	NE¼ of SW¼				40			no	no	T	300			300		100						100		
11	U. S. of America	NW¼ of SW¼																							
12	~~Frank Co~~ Dale E. Wothmann	SW¼ of SW¼ less 10 acres				39.41			yes	no	R	280	720 600		1000 880	200 176							200 176		
13	State of Minnesota	SE¼ of SW¼																							
14	Cliff & Mildred Crane	170'x275' in Hy 6 Lying N.E. of the line of Sec 5 & 32 from M&St L co.				29			no	SR no	R	30	119 99		149 129							50 43	50 43		
15	U. S. of America	NE¼ of SE¼																							
16	U. S. of America	NW¼ of SE¼																							
17	U. S. of America	SW¼ of SE¼																							
18	U. S. of America	SE¼ of SE¼																							
19	Richard N. & Elaine L. Brook	Lock on SW¼ SW joining Bungaloo no.				30			no	no	R	30	1346 1533		30 3001 2633	471	10					100	10 686		
						179 70						1155													

	Sold for Taxes	Valuations by School Districts as Equalized by Department of Taxation: District No. 13 Rate 24 Mills	District No. Rate Mills	District No. Rate Mills	District No. Rate Mills	District No. Rate Mills	Tax Including State Homestead Mills	State Tax on Non-Homestead 2.0 Mills	Special Taxes	Special Taxes	Total Taxes	Paid	When Paid (Month, Day, Year)	Number of Receipt	March Settlement 1961	June Settlement 1961	Penalty	November Settlement 1961	Penalty	Collections to First Monday in January 1962	Penalty	Delinquent on First Monday in January 1962	Total Delinquent Tax and Penalty	Remarks
		Dollars	Dollars	Dollars	Dollars	Dollars	$ cts.	$ cts.	$ cts.	$ cts.	$ cts.				$ cts.	$ cts.	$ cts.	$ cts.	$ cts.	$ cts.	$ cts.	$ cts.	$ cts.	
1		55					1334	38			1372	PAID IN FULL	MAY 29 1961	6257		1372								
2																								
3		150					4012				4012	HALF PAID 1st. Half Paid	AUG 21 1961 MAY 24 1961	14322 10720		2006		20 06						11863
4																								
5	SOLD FOR TAXES	137					3236				3236	PAID IN FULL	OCT 26 1961	17321				32 36	1 13					17228
6																								
7																								
8																								
9																								
10																								
11	SOLD FOR TAXES	600					2674	70			2744													
12																								
13		200					5348				5348	PAID IN FULL	MAY 11 1961	17977		5348						27 44		
14																								14842
15		50					1212	36			1248	PAID IN FULL	MAY 18 1961	10236		1248								
16																								14155
17																								
18																								
19		10					2648	06			274	PAID IN FULL	MAY 18 1961	10237		274								11865
20		471 = 471 165 110 = 215 105 584 680					15538 18087	150			18234					18248		5242				27 44		

Fairwood

Chippewa Beach

Pine Island

Assessment Roll and Tax List of Real Property in the Hawk Creek of Twp # 4

Cass County, Minnesota, for Taxes for the Year 1960.

* Indicate Type of Property: R-Residential, C-Commercial, I-Industrial, U-Utility, F-Farm, L-Lakeshore, T-Timber, M-Mineral

	In Whose Name Assessed	Description of Property: Subdivision	Sec. or Lot	Twp. or Blocks	Rge.	Number of Acres of Land (Acres 100ths)	No. School District	Indicate Homestead Yes or No	Agri. or Scas. Hom. Yes or No	Indicate Type of Property	True and Full Valuations: Land Exclusive of Structures and Improvements	Buildings and Other Structures	Machinery Permanently Attached to Real Estate	Total True and Full Value	Assessed Valuations: Rural: Homestead Up to $4,000 20%	Rural: Over $4,000 and Non-Homestead 33⅓%	All Other: Timber Land Class 3c 20%	All Other: Homestead Up to $4,000 25%	All Other: Over $4,000 and Non-Homestead 40%	All Other: Machinery Permanently Attached to Real Estate 33⅓%	All Other: Seasonal and Recreational Cabins 33⅓%	Total Assessed Value	Total Assessed Value as Equalized by the Board of Review	Final Equalized Value
						Acres					Dollars	Dollars	Dollars	Dollars	Dollars	Dollars	Dollars	Dollars	Dollars	Dollars	Dollars	Dollars	Dollars	Dollars
1	U. S. of America	NE¼NE¼	30	142	25	118																		
2	U. S. of America	SW¼NE¼																						
3	U. S. of America	SW¼NW¼																						
4	U. S. of America	SE¼NW¼																						
5																								
6	U. S. of America	NE¼NW¼																						
7	U. S. of America	~~N½NW¼NW¼~~ Govt Lot 1																						
8	U. S. of America	~~S½NW¼NW¼~~ Govt Lot 2																						
9	U. S. of America	SW¼NW¼																						
10																								
11	U. S. of America	NE¼SW¼																						
12	U. S. of America	~~N½NW¼SW¼~~ Govt Lot 3																						
13	U. S. of America	~~S½NW¼SW¼~~ Govt Lot 4																						
14	U. S. of America	SE¼SW¼																						
15																								
16	U. S. of America	NE¼SE¼																						
17	U. S. of America	SW¼SE¼																						
18	State of Minnesota																							
19	CHROSTIE, EVA HELEN M. CHRISTIE ~~Paul Richard~~	SE¼SE¼ less part S½						yes	no	R	140	2160		2300	460							460		
	~~Frank Rudolph Dietz Rheinschmann~~	~~Hawk Creek Subdivision Lot 4 Block 2~~	40					yes	no	R	60			60	12							12		
		~~Hawk Lake Subdivision Block 2 Lot 6~~				40					200	2160		2360	472							472		
												1800		2000	400							400		

	Sold for Taxes	Valuations by School Districts as Equalized by Department of Taxation: District No. 118 Rate 42 Mills	District No. ___ Rate ___ Mills	District No. ___ Rate ___ Mills	District No. ___ Rate ___ Mills	District No. ___ Rate ___ Mills	Tax Including State Homestead Mills	State Tax on Non-Homestead Mills	Special Taxes	Special Taxes	Total Taxes	Paid	When Paid (Month, Day, Year)	Number of Receipt	March Settlement 1961	June Settlement 1961	Penalty	November Settlement 1961	Penalty	Collections to First Monday in January 1962	Penalty	Delinquent on First Monday in January 1962	Total Delinquent Tax and Penalty	Remarks
		Dollars	Dollars	Dollars	Dollars	Dollars	$ cts.	$ cts.	$ cts.	$ cts.	$ cts.		Month Day Year		$ cts.	$ cts.	$ cts.	$ cts.	$ cts.	$ cts.	$ cts.	$ cts.	$ cts.	
1																								
2																								
3																								
4																								
5																								
6																								
7																								
8																								
9																								
10																								
11																								
12																								
13																								
14																								
15																								
16																								
17																								
18																								
19		$ 460					11152				11152	PAID IN FULL	MAR 13 1961	6052		11152								
20		$ 12					290				290	PAID IN FULL	MAY 10 1961	7977		290								
		$ 472					11442				11442					114 42								

Assessment Roll and Tax List of Real Property in the Town of Unorg. #4

FORM CD

* Indicate Type of Property: R-Residential, C-Commercial, I-Industrial, U-Utility, F-Farm, L-Lakeshore, T-Timber, M-Mineral

Cass County, Minnesota, for Taxes for the Year 1960.

	IN WHOSE NAME ASSESSED	DESCRIPTION OF PROPERTY: SUBDIVISION	Sec. or Lot	Town or Blk.	Rng. or Block	Number of Acres of Land	No. School District	Indicate Homestead Yes No	Agri. or Seas. Recr. Yes No	* Indicate Type of Property Residential	TRUE AND FULL VALUATIONS: LAND Exclusive of Structures and Improvements (Dollars)	BUILDINGS and Other Structures (Dollars)	MACHINERY Permanently Affixed to Real Estate (Dollars)	TOTAL True and Full Value (Dollars)	ASSESSED VALUATIONS: RURAL Homestead Up to $1,000 20% (Dollars)	RURAL Over $1,000 and Non-Homestead 33⅓% (Dollars)	ALL OTHER Timber Land Class 3a 20% (Dollars)	ALL OTHER Homestead 25% (Dollars)	ALL OTHER Over $1,000 and Non-Homestead 40% (Dollars)	ALL OTHER Permanently Attached to Real Estate 33⅓% (Dollars)	ALL OTHER Seasonal and Recreational Cabins 33⅓% (Dollars)	TOTAL ASSESSED VALUE (Dollars)	Total Assessed Value as Equalized by the Board of Review (Dollars)	FINAL EQUALIZED VALUE (Dollars)
1	Joseph & Genevieve Morgan	NE¼NE¼ less that part lying N. of Hwy 6	31	142	25	26	118	yes	yes	F	140	1140 950		1280 1090	256 218							256 218		
2	Joseph & Genevieve Morgan	NW¼NE¼				40		yes	yes	F	240	120 100		360 340	72 68							72 68		
3	James & Edna Godfrey	SW¼NE¼				40		yes	yes	F	160			160	32							32		
4	Lillian Patterson	W½ of SE¼NE¼				30		yes	yes	F	185	576 488		761 665	152 133							152 133		
5	Earl W. Patterson	E½ of SE¼ of SE¼				10		yes	yes	F	90			90	18							18		
	U. S. of America	NE¼NW¼																						
6	Clarence H. Ramer & Elmer A. Ramer	NW¼NW¼ Govt Lot 1				41.36		no	no	T	201			201		67						67		
7	U. S. of America	SW¼NW¼ Govt Lot 2																						
8	U. S. of America	NE¼SW¼ Govt Lot 6																						
9	Walter Swanker & Marion L. Swanker	Lot part NW¼ of SW¼ lying N. of Hwy 6				14		yes	yes	R	140	540 450		680 590	136 118							136 118		
10	Otto E. Carlson	NW¼SW¼ Govt Lot 3				28.40		yes	yes	F	230			230	46							46		
11		SW¼SW¼																						
12	Milton & Lawrence Barry	SW¼SW¼ Govt Lot 5				30.13		yes	yes	F	240	240 200		480 440	96 88							96 88		
13	Otto E. Carlson	SE¼SW¼ Govt Lot 4				32.40		yes	yes	F	420	2160 2000		2580 2420	516 484							516 484		
14																								
15	Otto & Louis Carlson	NE¼NE¼				40		yes	yes	F	160			160	32							32		
16	James & Edna E. Godfrey	NW¼NE¼				40		yes	yes	F	265	840 700		1105 965	221 193							221 193		
17	Otto E. Carlson	SW¼NE¼				40		yes	yes	F	240			240	48							48		
18	Louise Carlson	SE¼NE¼				40		yes	yes	F	160			160	32							32		
19	Louis & Anna Gustafson	Lot 1 of NW¼ less part lying N. of Hwy 6				29.39																		
						452.39					2171	5956 4800		8127 6971	1700 1393	67						1772 1372		

	SOLD FOR TAXES	VALUATIONS BY SCHOOL DISTRICTS AS EQUALIZED BY DEPARTMENT OF TAXATION: District No. 118 Rate 42 Mills (Dollars)	District No. 116 Rate 76 Mills (Dollars)	District No. ___ Rate ___ Mills (Dollars)	District No. ___ Rate ___ Mills (Dollars)	District No. ___ Rate ___ Mills (Dollars)	Tax Including State Homestead 7.01 Mills ($ cts.)	State Tax on Non-Homestead 7.01 Mills ($ cts.)	SPECIAL TAXES ($ cts.)	SPECIAL TAXES ($ cts.)	TOTAL TAXES ($ cts.)	PAID	WHEN PAID (Month Day Year)	Number of Receipt	March Settlement 1961 ($ cts.)	June Settlement 1961 ($ cts.)	Penalty ($ cts.)	November Settlement 1961 ($ cts.)	Penalty ($ cts.)	Collections to First Monday in January 1962 ($ cts.)	Penalty ($ cts.)	Delinquent on First Monday in January 1962 ($ cts.)	Total Delinquent Tax and Penalty ($ cts.)	REMARKS
1		H 256					6206				6206	PAID IN FULL	JUL 26 1961	14095			6206	124					14190
2		H 72					1746				1746										17 46		"
3		H 32					776				776										7 76		17322
4		H 152					3684				3684	PAID IN FULL	MAY 31 1961	12762	3684								11890
5		H 18					436				436	PAID IN FULL	MAY 31 1961		436								"
6																							
7			67				1772	46			1838										18 38		
8																							
9																							
10		H 136					3246				3246										32 46	3646	17330
11		H 46					1116				1116	PAID IN FULL	FEB 6 1961	518	11 16								11893
12																							
13		H 76					2328				2328	PAID IN FULL	MAY 31 1961	12961		23 28							14131
14		H 564					13672				13672	PAID IN FULL	FEB 6 1961	518	136 72								11892
15																							
16		H 32					776				776	PAID IN FULL	FEB 6 1961	518	7 76								11 02
17	LIQUOR TAXES	H 221					5358				5358										53 58		17322
18		H 48					1164				1164	PAID IN FULL	FEB 6 1961	518	11 64								11 71
19		H 32					776				776	PAID IN FULL	FEB 6 1961	518	7 76								"
20		H 1906	1705 67 1772				41336 non 1772 43126	46			43172				775 44	6448		6206			130 14		

Roll 1-32-26

Fairwood

Chippewa Basin

Pot 0.0.21

1-6-30

1-6-30

Assessment Roll and Tax List of Real Property in the Town of Unorg. #4

Form 521 MILLS-DAVIS CO., MINNEAPOLIS

* Indicate Type of Property: R-Residential, C-Commercial, I-Industrial, U-Utility, F-Farm, L-Lakeshore, T-Timber, M-Mineral

Cass County, Minnesota, for Taxes for the Year 1960.

	IN WHOSE NAME ASSESSED		DESCRIPTION OF PROPERTY: SUBDIVISION	Sec. or Lot	Twsp. or Block	Rng.	Number of Acres of Land: Area	Acres	No. School District	Indicate Homestead Yes No	Agri. or Seas. Recr. Yes No	* Indicate Type of Property	TRUE AND FULL VALUATIONS: LAND Exclusive of Structures and Improvements	BUILDINGS and Other Structures	MACHINERY Permanently Attached to Real Estate	TOTAL True and Full Value	ASSESSED VALUATIONS: RURAL: Homestead Up to $1,000 20%	Over $1,000 and Non-Homestead 33⅓%	ALL OTHER: Timber Land Class 3c 20%	Homestead Up to $4,000 25%	Over $4,000 and Non-Homestead 40%	MACHINERY Permanently Attached to Real Estate 33⅓%	Seasonal and Recreational Cabins 33⅓%	TOTAL ASSESSED VALUE	Total Assessed Valuation after Application of the Board of Review	FINAL EQUALIZED VALUE
													Dollars	Dollars	Dollars	Dollars	Dollars	Dollars	Dollars	Dollars	Dollars	Dollars	Dollars	Dollars	Dollars	Dollars
	State of Minnesota	1	N½ of NE¼	32	142	25		118																		
	U. S. of America	2	NW¼ of NE¼																							
	U. S. of America	3	SW¼ of NE¼																							
	State of Minnesota	4	SE¼ of NE¼																							
		5																								
	U. S. of America	6	NE¼ of NW¼																							
	George H. Patterson	7	NW¼ of NW¼				40				yes	yes	F	250	450 375		700 625	140 125						125		
	Clifford A. Patterson	8	SW¼ of NW¼				40				yes	yes	F	200			200	40						40		
	U. S. of America	9	SE¼ of NW¼																							
		10																								
	U. S. of America	11	NE¼ of SW¼																							
	U. S. of America	12	NW¼ of SW¼																							
	U. S. of America	13	SW¼ of SW¼																							
	U. S. of America	14	SE¼ of SW¼																							
		15																								
	U. S. of America	16	NE¼ of SE¼																							
	U. S. of America	17	NW¼ of SE¼																							
	U. S. of America	18	SW¼ of SE¼																							
	U. S. of America	19	SE¼ of SE¼																							
		20					80							450	450 375		900 825	180 165						180 165		

	SOLD FOR TAXES	VALUATIONS BY SCHOOL DISTRICTS AS EQUALIZED BY DEPARTMENT OF TAXATION: District No. 12 Rate 29.42 Mills	District No. Rate Mills	District No. Rate Mills	District No. Rate Mills	District No. Rate Mills	Tax Including State Homestead Mills	State Tax on Non-Homestead Mills	SPECIAL TAXES	SPECIAL TAXES	TOTAL TAXES	PAID	WHEN PAID	Number of Receipt	March Settlement 1961	June Settlement 1961	Penalty	November Settlement 1961	Penalty	Collections to First Monday in January 1962	Penalty	Delinquent on First Monday in January 1962	Total Delinquent Tax and Penalty	REMARKS
		Dollars	Dollars	Dollars	Dollars	Dollars	Dollars	$ cts.	$ cts.	$ cts.	$ cts.		Month Day Year		$ cts.	$ cts.	$ cts.	$ cts.	$ cts.	$ cts.	$ cts.	$ cts.	$ cts.	
1																								
2																								
3																								
4																								
5																								
6																								
7		H 140					33.94				33.94											33.94	33.94	
8		H 40					9.70				9.70											9.70		
9																								
10																								
11																								
12																								
13																								
14																								
15																								
16																								
17																								
18																								
19																								
20		H 180					a 43.64				43.64											43.64		

Assessment Roll and Tax List of Real Property in the Lura of Twsp #4

Form 5CD (Revised Dec. 1959)

* Indicate Type of Property: R-Residential, C-Commercial, I-Industrial, U-Utility, F-Farm, L-Lakeshore, T-Timber, M-Mineral

Cass County, Minnesota, for Taxes for the Year 1960.

		DESCRIPTION OF PROPERTY									TRUE AND FULL VALUATIONS				ASSESSED VALUATIONS																												
															RURAL						ALL OTHER																						
IN WHOSE NAME ASSESSED		SUBDIVISION	Sec. or Lot	Town. or Block	Rng.	Number of Acres of Land: Acres	Number of Acres of Land: 100ths	No. School District	Indicate Homestead Yes or No	Agricultural Acres Yes or No	Indicate Type of Property	LAND Exclusive of Structures and Improvements	BUILDINGS and Other Structures	MACHINERY Permanently Attached to Real Estate	TOTAL True and Full Value	Homestead Up to $1,000 20%	Over $1,000 and Non-Homestead 33⅓%	Timber Class 2a 20%	Homestead Up to $1,000 25%	Over $1,000 and Non-Homestead 40%	MACHINERY Permanently Attached to Real Estate 33⅓%	Seasonal and Recreational Cabins 33⅓%	TOTAL ASSESSED VALUE	Total Assessed Value as Equalized by the Board of Review	FINAL EQUALIZED VALUE
												Dollars	Dollars	Dollars	Dollars	Dollars	Dollars	Dollars	Dollars	Dollars	Dollars	Dollars	Dollars	Dollars	Dollars
U. S. of America	1	NE¼ of NE¼		33	142	23		114																	
U. S. of America	2	NW¼ of NE¼																							
U. S. of America	3	SW¼ of NE¼																							
U. S. of America	4	SE¼ of NE¼																							
	5																								
U. S. of America	6	NE¼ of NW¼																							
U. S. of America	7	NW¼ of NW¼																							
U. S. of America	8	SW¼ of NW¼																							
U. S. of America	9	SE¼ of NW¼																							
	10																								
U. S. of America	11	NE¼ of SW¼																							
U. S. of America	12	NW¼ of SW¼																							
U. S. of America	13	SW¼ of SW¼																							
U. S. of America	14	SE¼ of SW¼																							
	15																								
U. S. of America	16	NE¼ of SE¼																							
U. S. of America	17	NW¼ of SE¼																							
U. S. of America	18	SW¼ of SE¼																							
U. S. of America	19	SE¼ of SE¼																							
	20																								

	SOLD FOR TAXES	VALUATIONS BY SCHOOL DISTRICTS AS EQUALIZED BY DEPARTMENT OF TAXATION: District No. Rate ... Mills	District No. Rate ... Mills	District No. Rate ... Mills	District No. Rate ... Mills	District No. Rate ... Mills	District No. Rate ... Mills	Tax Including State Homestead ... Mills	State Tax on Non-Homestead ... Mills	SPECIAL TAXES	SPECIAL TAXES	TOTAL TAXES	PAID	WHEN PAID	Number of Receipt	March Settlement 1961	June Settlement 1961	Penalty	November Settlement 1961	Penalty	Collections to First Monday in January 1962	Penalty	Delinquent on First Monday in January 1962	Total Delinquent Tax and Penalty	REMARKS
		Dollars	Dollars	Dollars	Dollars	Dollars	Dollars	$ cts.	$ cts.	$ cts.	$ cts.	$ cts.		Month Day Year		$ cts.	$ cts.	$ cts.	$ cts.	$ cts.	$ cts.	$ cts.	$ cts.	$ cts.	
1																									
2																									
3																									
4																									
5																									
6																									
7																									
8																									
9																									
10																									
11																									
12																									
13																									
14																									
15																									
16																									
17																									
18																									
19																									
20																									

Assessment Roll and Tax List of Real Property in the Town of Moorhead

Form 5CD 1959 State of Minnesota

* Indicate Type of Property: R-Residential, C-Commercial, I-Industrial, U-Utility, F-Farm, L-Lakeshore, T-Timber, M-Mineral

	In Whose Name Assessed	Description of Property: Subdivision	Sec. or Lot	Twp. or Block	Rng.	Number of Acres of Land: Acres	Number of Acres of Land: 100ths	No. School District	Indicate Agricultural Vacant or No	Agricultural Acres or No	Indicate Type of Property	True and Full Valuations: Land Exclusive of Structures and Improvements (Dollars)	Buildings and other Structures (Dollars)	Machinery Permanently Attached to Real Estate (Dollars)	Total True and Full Value (Dollars)	Assessed Valuations: Rural: Homestead Up to $1,000 20% (Dollars)	Rural: Over $1,000 and Non-Homestead 33⅓% (Dollars)	All Other: Timber Land Class 2c 20% (Dollars)	All Other: Homestead Up to $1,000 25% (Dollars)	All Other: Over $1,000 and Non-Homestead 40% (Dollars)	All Other: Machinery Permanently Attached to Real Estate 33⅓% (Dollars)	All Other: Seasonal and Recreational Cabins 33⅓% (Dollars)	Total Assessed Value as Equalized by the Board of Review (Dollars)	Final Equalized Value (Dollars)
1	State of Minnesota	NE¼ of NE¼				39	142.27	113																
2	U. S. of America	NW¼ of NE¼																						
3	State of Minnesota	SW¼ of NE¼																						
4	U. S. of America	SE¼ of NE¼																						
5																								
6	State of Minnesota	NE¼ of NW¼																						
7	State of Minnesota	NW¼ of NW¼																						
8	State of Minnesota	SW¼ of NW¼																						
9	State of Minnesota	SE¼ of NW¼																						
10																								
11	State of Minnesota	NE¼ of SW¼																						
12	U. S. of America	NW¼ of SW¼																						
13	U. S. of America	SW¼ of SW¼																						
14	U. S. of America	SE¼ of SW¼																						
15																								
16	U. S. of America	NE¼ of SE¼																						
17	U. S. of America	NW¼ of SE¼																						
18	State of Minnesota	SW¼ of SE¼																						
19	State of Minnesota	SE¼ of SE¼																						
20																								

	Sold for Taxes	Valuations by School Districts as Equalized by Department of Taxation: District No. Rate Mills (Dollars)	District No. Rate Mills (Dollars)	District No. Rate Mills (Dollars)	District No. Rate Mills (Dollars)	District No. Rate Mills (Dollars)	District No. Rate Mills (Dollars)	Tax Refunding State Homestead Mills ($ cts.)	State Tax on Non-Homestead Mills ($ cts.)	Special Taxes ($ cts.)	Special Taxes ($ cts.)	Total Taxes ($ cts.)	Paid	When Paid: Month Day Year	Number of Receipt	March Settlement 1961 ($ cts.)	June Settlement 1961 ($ cts.)	Penalty ($ cts.)	November Settlement 1961 ($ cts.)	Penalty ($ cts.)	Collections to First Monday in January 1962 ($ cts.)	Penalty ($ cts.)	Delinquent on First Monday in January 1962 ($ cts.)	Total Delinquent Tax and Penalty ($ cts.)	Remarks
1													1												
2													2												
3													3												
4													4												
5													5												
6													6												
7													7												
8													8												
9													9												
10													10												
11													11												
12													12												
13													13												
14													14												
15													15												
16													16												
17													17												
18													18												
19													19												
20													20												

Assessment Roll and Tax List of Real Property in the Lowe of Unorg #4

FORM 3CD—BURLINGTON, MINNEAPOLIS

* Indicate Type of Property: R-Residential, C-Commercial, I-Industrial, U-Utility, F-Farm, L-Lakeshore, T-Timber, M-Mineral

	In Whose Name Assessed		Description of Property: Subdivision	Sec. or Lot	Town. or Block	Rng.	Number of Acres of Land: Acres	Number of Acres of Land: 100ths	No. School District	Indicate Homestead Yes or No	Agricultural Acres Yes or No	* Indicate Type of Property	True and Full Valuations: Land Exclusive of Structures and Improvements (Dollars)	Buildings and Other Structures (Dollars)	Machinery Permanently Attached to Real Estate (Dollars)	Total True and Full Value (Dollars)	Assessed Valuations: Rural: Homestead Up to $4,000 20% (Dollars)	Rural: Over $4,000 Non-Homestead 33⅓% (Dollars)	All Other: Timber Land Class 2c 20% (Dollars)	All Other: Homestead Up to $4,000 25% (Dollars)	All Other: Over $4,000 and Non-Homestead 40% (Dollars)	All Other: Machinery Permanently Attached to Real Estate 33⅓% (Dollars)	All Other: Seasonal and Recreational Cabins 33⅓% (Dollars)	Total Assessed Valuation Equalized by the Board of Review (Dollars)	Final Equalized Value (Dollars)
	U. S. of America	1	N½ S½ NE¼	35	142	25		118																	
	U. S. of America	2	NW¼ of NE¼																						
	U. S. of America	3	SW¼ of NE¼																						
	U. S. of America	4	SE¼ of NE¼																						
		5																							
	U. S. of America	6	NE¼ of NW¼																						
	U. S. of America	7	NW¼ of NW¼																						
	U. S. of America	8	SW¼ of NW¼																						
	U. S. of America	9	SE¼ of NW¼																						
		10																							
	U. S. of America	11	N½ of SW¼																						
	U. S. of America	12	NW¼ of SW¼																						
	U. S. of America	13	SW¼ of SW¼																						
	U. S. of America	14	SE¼ of SW¼																						
		15																							
	State of Minnesota	16	NE¼ of SE¼																						
	U. S. of America	17	NW¼ of SE¼																						
	U. S. of America	18	SW¼ of SE¼																						
	U. S. of America	19	SE¼ of SE¼																						
		20																							

	Sold for Taxes	Valuations by School Districts as Equalized by Department of Taxation: District No. ___ Rate ___ Mills (Dollars)	District No. ___ Rate ___ Mills (Dollars)	District No. ___ Rate ___ Mills (Dollars)	District No. ___ Rate ___ Mills (Dollars)	District No. ___ Rate ___ Mills (Dollars)	District No. ___ Rate ___ Mills (Dollars)	Tax Including State Homestead ___ Mills ($ cts.)	State Tax on Non-Homestead ___ Mills ($ cts.)	Special Taxes ($ cts.)	Special Taxes ($ cts.)	Total Taxes ($ cts.)		Paid	When Paid: Month Day Year	Number of Receipt	March Settlement 1961 ($ cts.)	June Settlement 1961 ($ cts.)	Penalty ($ cts.)	November Settlement 1961 ($ cts.)	Penalty ($ cts.)	Collections to First Monday in January 1962 ($ cts.)	Penalty ($ cts.)	Delinquent on First Monday in January 1962 ($ cts.)	Total Delinquent Tax and Penalty ($ cts.)	Remarks
1													1													
2													2													
3													3													
4													4													
5													5													
6													6													
7													7													
8													8													
9													9													
10													10													
11													11													
12													12													
13													13													
14													14													
15													15													
16													16													
17													17													
18													18													
19													19													
20													20													

Assessment Roll and Tax List of Real Property in the Town of Moncy # 4

Form 1-D. MINNESOTA TAX COMMISSION

* Indicate Type of Property: R-Residential, C-Commercial, I-Industrial, U-Utility, F-Farm, L-Lakeshore, T-Timber, M-Mineral

Cass County, Minnesota, for Taxes for the Year 1960.

	In Whose Name Assessed	Description of Property: Subdivision	Sec. or Lot	Town or Block	Rng.	Number of Acres of Land (Acres 100ths)	No. School District	Individual Homestead Yes or No	Agricultural Homestead Yes or No	Indicate Type of Property*	True and Full Valuations: Land Exclusive of Structures and Improvements (Dollars)	Buildings and Other Structures (Dollars)	Machinery Permanently Attached to Real Estate (Dollars)	Total True and Full Value (Dollars)	Assessed Valuations: Rural Homestead Up to $1,000 20% (Dollars)	Rural Over $1,000 and Non-Homestead 33⅓% (Dollars)	Rural Timber Land Class 3c 20% (Dollars)	All Other Homestead Up to $1,000 25% (Dollars)	All Other Over $1,000 and Non-Homestead 40% (Dollars)	All Other Machinery Permanently Attached to Real Estate 33⅓% (Dollars)	All Other Seasonal and Recreational Cabins 33⅓% (Dollars)	Total Assessed Value (Dollars)	Total Assessed Value as Equalized by the Board of Review (Dollars)	Final Equalized Value (Dollars)
1	State of Minnesota	NE¼ of NE¼				36 142.5	112																	
2	State of Minnesota	NW¼ of NE¼																						
3	State of Minnesota	SW¼ of NE¼																						
4	State of Minnesota	SE¼ of NE¼																						
5																								
6	State of Minnesota	NE¼ of NW¼																						
7	State of Minnesota	NW¼ of NW¼																						
8	State of Minnesota	SW¼ of NW¼																						
9	State of Minnesota	SE¼ of NW¼																						
10																								
11	State of Minnesota	NE¼ of SW¼																						
12	State of Minnesota	NW¼ of SW¼																						
13	Math Lommen	SW¼ of SW¼				40	nw	SR nw	T		150			150										
14	Joseph O. Adkins, et al	SE¼ of SW¼				40	nw	SR	T		150	72 60		222 210							50 74 70	50 74 70		
15																								
16	State of Minnesota	NE¼ of SE¼																						
17	State of Minnesota	NW¼ of SE¼																						
18	State of Minnesota	SW¼ of SE¼																						
19	State of Minnesota	SE¼ of SE¼																						
20						80					200	72 60		372 360							124 124	124 124		

	Sold for Taxes	Valuations by School Districts as Equalized by Department of Taxation: District No. ___ Rate ___ Mills	District No. ___ Rate ___ Mills	District No. ___ Rate ___ Mills	District No. ___ Rate ___ Mills	District No. ___ Rate ___ Mills	Tax Including State Homestead (Mills)	State Tax on Non-Homestead 7.01 (Mills)	Special Taxes	Special Taxes	Total Taxes	Paid	When Paid (Month Day Year)	Number of Receipt	March Settlement 1961	June Settlement 1961	Penalty	November Settlement 1961	Penalty	Collections to First Monday in January 1962	Penalty	Delinquent on First Monday in January 1962	Total Delinquent Tax and Penalty	Remarks
		Dollars	Dollars	Dollars	Dollars	Dollars	Dollars	$ cts.	$ cts.	$ cts.	$ cts.				$ cts.	$ cts.	$ cts.	$ cts.	$ cts.	$ cts.	$ cts.	$ cts.	$ cts.	
1																								
2																								
3																								
4																								
5																								
6																								
7																								
8																								
9																								
10																								
11																								
12																								
13		50					1212	36			1248	PAID IN FULL	MAY 12 1961	10264		1248								
14		74					1774	52			1846	PAID IN FULL	FEB 28 1961	7514	1846									1368 1827
15																								
16																								
17																								
18																								
19																								
20																								
		124					3006	88			3094				1846	1248								

Form M-13 Revised Form Co. Auditor

Assessment Roll and Tax List of Real Property in the Town of Lowa Twnship #4 Cass County, Minnesota, for Taxes for the Year 1960.

* Indicate Type of Property: R-Residential, C-Commercial, I-Industrial, U-Utility, F-Farm, L-Lakeshore, T-Timber, M-Mixed

	In Whose Name Assessed	Description of Property: Subdivision	Sec. or Lot	Town or Block	Rng.	Number of Acres of Land (Acres / Tenths)	No. School District	Indicate Homestead Yes or No	Agricultural Homestead Yes or No	Indicate Type of Property	True and Full Valuations: Land Exclusive of Buildings and Improvements (Dollars)	Buildings and Other Structures (Dollars)	Machinery Permanently Attached to Real Estate (Dollars)	Total True and Full Value (Dollars)	Assessed Valuations: Rural Over $4,000 and Non-Homestead 33⅓% (Dollars)	Rural Timber Class 3c 20% (Dollars)	Rural Homestead Up to $4,000 25% (Dollars)	All Other Over $4,000 and Non-Homestead 40% (Dollars)	All Other Timber Class 3c 20% (Dollars)	All Other Homestead Up to $4,000 33⅓% (Dollars)	All Other Permanently Attached to Real Estate 33⅓% (Dollars)	Total Assessed Value (Dollars)	Total Assessed Value as Equalized by the Board of Review (Dollars)	Final Equalized Value (Dollars)
1	Lodor Rasmussen & Laurence M. Hall	Lodor's Sub 12 + 13	2	142	29	486	Wr	no	no	L	240			240		80						80		
2		NW¼ of NE¼																						
3		SW¼ of NE¼																						
4		SE¼ of NE¼																						
5																								
6		NE¼ of NW¼																						
7		NW¼ of NW¼																						
8		SW¼ of NW¼																						
9		SE¼ of NW¼																						
10																								
11		NE¼ of SW¼																						
12		NW¼ of SW¼																						
13		SW¼ of SW¼																						
14		SE¼ of SW¼																						
15																								
16		NE¼ of SE¼																						
17		NW¼ of SE¼																						
18		SW¼ of SE¼																						
19		SE¼ of SE¼																						
20																								
						486					240			240		80						80		

	Sold for Taxes	Valuations by School Districts as Equalized by Department of Taxation: District No. / Rate / Mills / Dollars	District No. / Rate / Mills / Dollars	District No. / Rate / Mills / Dollars	District No. 1 / Rate 2.01 / Mills 2.01 / Dollars	District No. / Rate / Mills / Dollars	District No. / Rate / Mills / Dollars	Tax Including State Homestead Mills $ cts.	State Tax on Non-Homestead Mills $ cts.	Special Taxes $ cts.	Special Taxes $ cts.	Total Taxes $ cts.		Paid	When Paid Month Day Year	Number of Receipt	March Settlement 1961 $ cts.	June Settlement 1961 $ cts.	Penalty $ cts.	November Settlement 1961 $ cts.	Penalty $ cts.	Collections to First Monday in January 1962 $ cts.	Penalty $ cts.	Delinquent on First Monday in January 1962 $ cts.	Total Delinquent Tax and Penalty $ cts.	Remarks
1				80				2256	56			2312	1	PAID IN FULL	APR 24 1961	7588		23 12								11838
2													2													
3													3													
4													4													
5													5													
6													6													
7													7													
8													8													
9													9													
10													10													
11													11													
12													12													
13													13													
14													14													
15													15													
16													16													
17													17													
18													18													
19													19													
20													20													
				80				2256	56			2312						23 12								

Assessment Roll and Tax List of Real Property in the Town of Hewitt, Cass County, Minnesota, for Taxes for the Year 1960.

* Indicate Type of Property: R-Residential, C-Commercial, I-Industrial, U-Utility, F-Farm, L-Lakeshore, T-Timber, M-Mineral

	In Whose Name Assessed	Subdivision	Sec. or Lot	Town or Block	Rng.	Number of Acres of Land (Acres / Tenths)	No. School District	Indl. Homestead Yes or No	Agri. Homestead Yes or No	Indl. Classification Type of Property	Land Exclusive of Structures and Improvements (Dollars)	Buildings and Other Structures (Dollars)	Machinery Permanently Attached to Real Estate (Dollars)	Total True and Full Value (Dollars)	Homestead Up to $1,000 20% (Dollars)	Over $1,000 and Non-Homestead 33⅓% (Dollars)	Timber Land Class 'A' 20% (Dollars)	Homestead Up to $1,000 25% (Dollars)	Over $1,000 and Non-Homestead 40% (Dollars)	Machinery Permanently Attached to Real Estate 33⅓% (Dollars)	Seasonal and Recreational Cabins 33⅓% (Dollars)	Total Assessed Value (Dollars)	Total Assessed Value as Equalized by the Board of Review (Dollars)	Final Equalized Value (Dollars)
1	Chester A. + Henry A. + Ernest Rutten	~~N½ of N½~~ Govt Lot 1	11	142	29	22.50	Unorg	no	no	L	330			330		110						110		
2	State of Minnesota	~~NW¼ of NW¼~~ Govt Lot 6																						
3		~~SW¼ of NW¼~~																						
4		~~SE¼ of NW¼~~																						
5	State of Minnesota	~~NE¼ of SW¼~~																						
6	State of Minnesota (Conv. to John J. + Eliza McMartin)	~~NE¼ of NW¼~~ Govt Lots 5									No Data for 1960													
7	State of Minnesota	~~SW¼ of NW¼~~																						
8	W. Hodgman + Sons, Inc	~~SW¼ of NW¼~~ Govt Lot 7				15.50	no	no	L		300			300		100						100		
9		~~SE¼ of NW¼~~																						
10																								
11		~~NE¼ of SW¼~~																						
12		~~NW¼ of SW¼~~																						
13		~~SW¼ of SW¼~~																						
14		~~SE¼ of SW¼~~																						
15																								
16		~~NE¼ of SE¼~~																						
17		~~NW¼ of SE¼~~																						
18		~~SW¼ of SE¼~~																						
19		~~SE¼ of SE¼~~																						
20																								
						22					630			630		210						210		

Cass County, Minnesota, for Taxes for the Year 1960.

	Sold for Taxes	Valuations by School Districts as Equalized by Department of Taxation (District No. / Rate / Mills)	Tax Including State Homestead (Mills)	State Tax on Non-Homestead 7.4 Mills	Special Taxes	Special Taxes	Total Taxes		Paid	When Paid (Month Day Year)	Number of Receipt	March Settlement 1961	June Settlement 1961	Penalty	November Settlement 1961	Penalty	Collections to First Monday in January 1962	Penalty	Delinquent on First Monday in January 1962	Total Delinquent Tax and Penalty	Remarks
		Dollars / Dollars / Dollars / Dollars / Dollars / Dollars	$ cts.	$ cts.	$ cts.	$ cts.	$ cts.					$ cts.	$ cts.	$ cts.	$ cts.	$ cts.	$ cts.	$ cts.	$ cts.	$ cts.	
1		110	3102	78			3180	1	PAID IN FULL	FEB 15 1961	3662	3180									11139
2								2													
3								3													
4								4													
5								5													
6								6													
7		100	2820	70			2890	7	PAID IN FULL	MAY 18 1961	6405		2890								
8								8													
9								9													11140
10								10													
11								11													
12								12													
13								13													
14								14													
15								15													
16								16													
17								17													
18								18													
19								19													
20								20													
		210	6422	148			6070					3180	2890								

Assessment Roll and Tax List of Real Property in the Town of Vermo # 1, Cass County, Minnesota, for Taxes for the Year 1960.

* Indicate Type of Property: R-Residential, C-Commercial, I-Industrial, U-Utility, F-Farm, L-Lakeshore, T-Timber, M-Mineral

	In Whose Name Assessed	Description of Property: Subdivision	Sec. or Lot	Town or Block	Rge.	Number of Acres of Land: Acres	Tenths	No. School District	Indicate Homestead Yes or No	Agri. Assess. Year Yes or No	Indicate Type of Property*	True and Full Valuations: Land Exclusive of Structures and Improvements (Dollars)	Buildings and Other Structures (Dollars)	Machinery Permanently Attached to Real Estate (Dollars)	Total True and Full Value (Dollars)	Assessed Valuations: Rural: Homestead Up to $4,000 20% (Dollars)	Rural: Over $4,000 and Non-Homestead 33⅓% (Dollars)	All Other: Timber Land Class 3a 20% (Dollars)	All Other: Homestead Up to $4,000 25% (Dollars)	All Other: Over $4,000 and Non-Homestead 40% (Dollars)	All Other: Machinery Permanently Attached to Real Estate 33⅓% (Dollars)	All Other: Seasonal and Recreational Cabins 33⅓% (Dollars)	Total Assessed Value	Total Assessed Value as Equalized by the Board of Review (Dollars)	Final Equalized Value (Dollars)
1		NE¼ of NE¼	12	142	29			Non																	
2		NW¼ of NE¼																							
3		SW¼ of NE¼																							
4		SE¼ of NE¼																							
5	State of Minnesota	Govt Lot 2																							
6		NE¼ of NW¼																							
7		NW¼ of NW¼																							
8		SW¼ of NW¼																							
9		SE¼ of NW¼																							
10																									
11		NE¼ of SW¼																							
12		NW¼ of SW¼																							
13	State of Minnesota	SW¼ of SW¼																							
14	Leonard P. Peterson	~~SE¼ of SW¼~~ Govt Lot 4				18.50		mo	no	L		75			75		25						25		
15	Robert H. + Diane E. Sedlington	Govt Lot 3				12.25		no	no	L		33			33		11						11		
16		NE¼ of SE¼																							
17		NW¼ of SE¼																							
18		SW¼ of SE¼																							
19		SE¼ of SE¼																							
20																									
						30.75						108			108		36						36		

	Sold for Taxes	Valuations by School Districts as Equalized by Department of Taxation: District No. / Rate Mills (Dollars)	District No. / Rate Mills (Dollars)	District No. / Rate Mills (Dollars)	District No. / Rate Mills (Dollars)	District No. / Rate Mills (Dollars)	District No. / Rate Mills (Dollars)	Tax Including State Homestead Mills ($ cts.)	State Tax on Non-Homestead 7.01 Mills ($ cts.)	Special Taxes ($ cts.)	Special Taxes ($ cts.)	Total Taxes ($ cts.)	Paid	When Paid (Month Day Year)	Number of Receipt	March Settlement 1961 ($ cts.)	June Settlement 1961 ($ cts.)	Penalty ($ cts.)	November Settlement 1961 ($ cts.)	Penalty ($ cts.)	Collections to First Monday in January 1962 ($ cts.)	Penalty ($ cts.)	Delinquent on First Monday in January 1962 ($ cts.)	Total Delinquent Tax and Penalty ($ cts.)	Remarks
1																									
2																									
3																									
4																									
5																									
6																									
7																									
8																									
9																									
10																									
11																									
12																									
13																									
14			25			706	18					724	PAID IN FULL	MAY 3 1961	12.33		724								
15			11			310	08					318	PAID IN FULL	MAY 4 1961	7650		318								
16																									
17																									
18																									
19																									
20																									
			36			10.16	36					1042					1047								

Form 51D

Assessment Roll and Tax List of Real Property in the Town of Unving #1

* Indicate Type of Property: R-Residential, C-Commercial, I-Industrial, U-Utility, F-Farm, L-Lakeshore, T-Timber, M-Mineral

Cass County, Minnesota, for Taxes for the Year 1960.

	In Whose Name Assessed	Description of Property: Subdivision	Sec. Lot	Town or Block	Rng.	Number of Acres of Land (Acres 100ths)	No. School District	Indicate Residential Farm Res. or Xn	Agri. or Res. Res. or Xn	Indicate Type of Property	True and Full Valuations: Land Exclusive of Structures and Improvements (Dollars)	Buildings and Other Structures (Dollars)	Machinery Permanently Attached to Real Estate (Dollars)	Total True and Full Value (Dollars)	Assessed Valuations: Rural: Homestead Up to $1,000 20% (Dollars)	Over $1,000 and Non-Homestead 33⅓% (Dollars)	All Other: Timber Classe 20% (Dollars)	Homestead Up to $1,000 25% (Dollars)	Over $1,000 and Non-Homestead 40% (Dollars)	Machinery Permanently Attached to Real Estate 33⅓% (Dollars)	Seasonal and Recreational Cabins 33⅓% (Dollars)	Total Assessed Value (Dollars)	Total Assessed Value as Equalized by the Board of Equalization (Dollars)	Final Equalized Value (Dollars)
1		NE¼ of NE¼	13	142	29		Un																	
2		NW¼ of NE¼																						
3	Virginia Goddington Kenyhein	SW¼ of NE¼ Govt Lot 1				35.6		rm	mo	L	99			99		33						33		
4	State of Minnesota	SE¼ of NW¼ Govt Lot 1																						
5	Baxter A. Smith, Jr.	Govt Lot 6				6.0		rm	mo	L	180			180		60						60		
6		NE¼ of NW¼																						
7		NW¼ of NW¼																						
8		SW¼ of NW¼																						
9		SE¼ of NW¼																						
10																								
11		NE¼ of SW¼																						
12		NW¼ of SW¼																						
13		SW¼ of SW¼																						
14		SE¼ of SW¼																						
15																								
16		NE¼ of SE¼																						
17		NW¼ of SE¼																						
18		SW¼ of SE¼																						
19		SE¼ of SE¼																						
20																								
						41.5					279			279		93						93		

Sold for Taxes	Valuations by School Districts as Equalized by Department of Taxation: District No. / Mills	District No. / Mills	District No. / Mills	District No. / Mills	District No. / Mills	District No. / Mills	Tax Including State Homestead (Mills)	State Tax on Non-Homestead 7.4 Mills	Special Taxes	Special Taxes	Total Taxes	Paid	When Paid (Month Day Year)	Number of Receipt	March Settlement 1961	June Settlement 1961	Penalty	November Settlement 1961	Penalty	Collections in First Monday in January 1962	Penalty	Delinquent on First Monday in January 1962	Total Delinquent Tax and Penalty	Remarks
1																								
2																								
3			33				930	24			954	PAID IN FULL	MAY 12 1964	10061		954								
4																								
5			60				1692	42			1734	PAID IN FULL	MAY 8 1964	9804		1734								
6																								
7																								
8																								
9																								
10																								
11																								
12																								
13																								
14																								
15																								
16																								
17																								
18																								
19																								
20																								
			93				2622	66			2688					2688								

Assessment Roll and Tax List of Real Property in the Town of Vonna #4

Form 1(C1) Beaver Davis Co., Minneapolis

* Indicate Type of Property: R-Residential, C-Commercial, I-Industrial, U-Utility, F-Farm, L-Lakeshore, T-Timber, M-Mineral

Cass County, Minnesota, for Taxes for the Year 1960.

	In Whose Name Assessed	Description of Property: Subdivision	Sec. or Lot	Town or Block	Rng.	Number of Acres of Land (Area)	Tax Dist.	Indicate Homestead Yes or No	Agricultural Prop. Yes or No	* Indicate Type of Property	True and Full Valuations: Land Exclusive of Structures and Improvements	Buildings and Other Structures	Machinery Permanently Attached to Real Estate	Total True and Full Value	Assessed Valuations: Rural Homestead Up to $1,000 20%	Rural Over $1,000 Rural Homestead 33⅓%	Rural All Other Timber Land Class 3a 20%	Rural All Other Homestead Up to $1,000 25%	Rural All Other Over $1,000 Rural Homestead 10%	Rural All Other Machinery Permanently Attached to Real Estate 33⅓%	Rural All Other Seasonal and Recreational Cabins 33⅓%	Total Assessed Value	Total Assessed Value as Equalized by the Board of Review	Final Equalized Value
						Acres	Township				Dollars	Dollars	Dollars	Dollars	Dollars	Dollars	Dollars	Dollars	Dollars	Dollars	Dollars	Dollars	Dollars	Dollars
1	Buster A. Smith	~~S W ¼ of N E ¼~~ Govt Lot 3	14	142	24			Non	no	no	T	99			99		33						33	
2	" "	~~S W ¼ of N E ¼~~ Govt Lot 6						no	no	no	T	99			99		33						33	
3	W. Hodgman & Son, Inc.	~~S W ¼ of N E ¼~~ Govt Lot 10				77.73		no	no	no	L	450			450		150						150	
4	Julian D. Meard	~~S E ¼ of N E ¼~~ Govt Lot 7				51.50		no	no	SR no	L	300			300								100	
5																								
6		E ½ of N W ¼																						
7		N W ¼ of N W ¼																						
8		S W ¼ of N W ¼																						
9		E ½ of N W ¼																						
10																								
11		N E ¼ of S W ¼																						
12		N W ¼ of S W ¼																						
13		S W ¼ of S W ¼																						
14		S E ¼ of S W ¼																						
15																								
16		N E ¼ of S E ¼																						
17		N W ¼ of S E ¼																						
18		S W ¼ of S E ¼																						
19		S E ¼ of S E ¼																						
20																								
						129.23						948		948			216						316	

	Sold for Taxes	Valuations by School Districts as Equalized by Department of Taxation: District No. Rate Mills	District No. Rate Mills	District No. Rate Mills	District No. Rate Mills	District No. Rate Mills	District No. Rate Mills	Tax Including State Increased Mills	State Tax on Non-Homestead 20 Mills	Special Taxes	Special Taxes	Total Taxes	Paid	When Paid Month Day Year	Number of Receipt	March Settlement 1961	June Settlement 1961	Penalty	November Settlement 1961	Penalty	Collections to First Monday in January 1962	Penalty	Delinquent on First Monday in January 1962	Total Delinquent Tax and Penalty	Remarks
		Dollars	Dollars	Dollars	Dollars	Dollars	Dollars	$ cts.	$ cts.	$ cts.	$ cts.	$ cts.		Month Day Year		$ cts.	$ cts.	$ cts.	$ cts.	$ cts.	$ cts.	$ cts.	$ cts.	$ cts.	
1					33			930	24			954	PAID IN FULL	MAY 8 1961	9804		954								
2					33			930	24			954	PAID IN FULL	MAY 8 1961			954								
3					150			4232	106			4338													
4				100				2620	70			2690	PAID IN FULL	MAY 8 1961	14404		2690						4338		17981
5																									
6																									
7																									
8																									
9																									
10																									
11																									
12																									
13																									
14																									
15																									
16																									
17																									
18																									
19																									
20																									
				100	216	316		2620																	
								6092	224			8936					4598						4338		
								8712																	

Assessment Roll and Tax List of Real Property in the Town of Vine #1

Form M.D. [illegible]

* Indicate Type of Property: R-Residential, C-Commercial, I-Industrial, U-Utility, F-Farm, L-Lakeshore, T-Timber, M-Mineral

Cass County, Minnesota, for Taxes for the Year 1960.

	In Whose Name Assessed	Description of Property: Subdivision	Sec. or Lot	Town or Block	Rng.	Number of Acres of Land (Acres 100ths)	No. School District	Indian Home Stead Yes or No	Agri. or Seas. Serv. Yes or No	* Indicate Type of Property	True and Full Valuations: Land Exclusive of Structures and Improvements (Dollars)	Buildings and Other Structures (Dollars)	Machinery Permanently Attached to Real Estate (Dollars)	Total True and Full Value (Dollars)	Assessed Valuations: Rural, Homestead Up to $4,000 20% (Dollars)	Rural, Over $4,000 and Non-Homestead 33⅓% (Dollars)	All Other: Timber Land Class A 20% (Dollars)	All Other: Homestead Up to $4,000 25% (Dollars)	All Other: Over $4,000 and Non-Homestead 40% (Dollars)	All Other: Machinery Permanently Attached to Real Estate 33⅓% (Dollars)	All Other: Seasonal and Recreational Cabins 33⅓% (Dollars)	Total Assessed Value	Total Assessed Value as Equalized by the Board of Review (Dollars)	Final Equalized Value (Dollars)
1	U. S. of America	~~[illegible]~~ Govt Lot 1	17	146	29		W																	
2	U. S. of America	~~[illegible]~~ Govt Lot 2																						
3	U. S. of America	~~Govt Lot 6 w 7½a & 10½a~~ Govt Lot 6																						
4	Gentell Brothers Partnership	Govt Lot 16, 14 + 17				89.70		m	SR	L	900	119		1019							340	340		
5												99		999							333	333		
6		NE¼ of NW¼																						
7		NW¼ of NW¼																						
8		SW¼ of NW¼																						
9		SE¼ of NW¼																						
10																								
11		NE¼ of SW¼																						
12		NW¼ of SW¼																						
		SW¼ of SW¼																						
14		SE¼ of SW¼																						
15																								
16		NE¼ of SE¼																						
17		NW¼ of SE¼																						
18		SW¼ of SE¼																						
19		SE¼ of SE¼																						
20																								
						89.70					900	119 99		1019 999							340 333	340 333		

	Sold for Taxes	Valuations by School Districts as Equalized by Department of Taxation: District No. / Rate / Mills / Dollars	District No. / Rate / Mills / Dollars	District No. / Rate / Mills / Dollars	District No. / Rate / Mills / Dollars	Tax including State Homestead Mills	State Tax on Non-Homestead Mills	Special Taxes	Special Taxes	Total Taxes	Paid	When Paid (Month Day Year)	Number of Receipt	March Settlement 1961	June Settlement 1961	Penalty	November Settlement 1961	Penalty	Collections to First Monday in January 1962	Penalty	Delinquent on First Monday in January 1962	Penalty	Total Delinquent Tax and Penalty	Remarks
1																								
2																								
3																								
4		340	District No. 701 Rate 26.0 Mills			89.12	238			91.50	PAID IN FULL	18 1961	10238		91.50									
5																								
6																								
7																								
8																								
9																								
10																								
11																								
12																								
13																								
14																								
15																								
16																								
17																								
18																								
19																								
20																								
		340				89.12	238			91.50					91.50									

Assessment Roll and Tax List of Real Property in the Town of Longville #4 Cass County, Minnesota, for Taxes for the Year 1960.

* Indicate Type of Property: R-Residential, C-Commercial, I-Industrial, U-Utility, F-Farm, L-Lakeshore, T-Timber, M-Mineral

	IN WHOSE NAME ASSESSED	DESCRIPTION OF PROPERTY: Subdivision	Sec. or Lot	Town. or Block	Rng.	Number of Acres of Land (Acres 100th)	No. School District	Individual Property Assessed Yes or No	Agricultural Property Yes or No	* Indicate Type of Property	TRUE AND FULL VALUATIONS: LAND Exclusive of Structures and Improvements (Dollars)	BUILDINGS and Other Structures (Dollars)	MACHINERY Permanently Attached to Real Estate (Dollars)	TOTAL True and Full Value (Dollars)	ASSESSED VALUATIONS: RURAL: Homestead Up to $1,000 20% (Dollars)	RURAL: Over $1,000 and Non-Homestead 33⅓% (Dollars)	RURAL: Timber Land Class 2a 20% (Dollars)	ALL OTHER: Homestead Up to $1,000 25% (Dollars)	ALL OTHER: Over $1,000 and Non-Homestead 40% (Dollars)	ALL OTHER: MACHINERY Permanently Attached to Real Estate 33⅓% (Dollars)	ALL OTHER: Seasonal and Recreational Cabins 33⅓% (Dollars)	TOTAL ASSESSED VALUE (Dollars)	Total Assessed Value as Equalized by the Board of Review (Dollars)	FINAL EQUALIZED VALUE (Dollars)
1		NW¼ of NW¼	23	142	29	40	Wn																	
2		NW¼ of NE¼																						
3		SW¼ of NW¼																						
4		SE¼ of NW¼																						
5																								
6		NE¼ of NW¼																						
7	Arthur L. Chasick + Louise B. Chasick	NW¼ of NW¼ Govt Lot 5				15.40		no	no	T	300			300		100						100		
8	Julia Anne White + Clifford John Howard	SW¼ of NW¼ Govt Lots 2+6				42.31		no	no	L	360			360		120						120		
9	Chester A. Arnold, Jr.	SE¼ of NW¼ Govt Lot 1				21.00		no	no	L	240			240		80						80		
10																								
11		NE¼ of SW¼																						
12		NW¼ of SW¼																						
13		SW¼ of SW¼																						
14		SE¼ of SW¼																						
15																								
16		NE¼ of SE¼																						
17		NW¼ of SE¼																						
18		SW¼ of SE¼																						
19		SE¼ of SE¼																						
20																								
						57.71					900			900		300						300		

	SOLD FOR TAXES	VALUATIONS BY SCHOOL DISTRICTS AS EQUALIZED BY DEPARTMENT OF TAXATION: District No. / Mills / Dollars	District No. / Rate / Mills / Dollars	District No. / Rate / Mills / Dollars	District No. / Rate / Mills / Dollars	Tax Including State Homestead Mills	State Tax on Non-Homestead 1.0 Mills	SPECIAL TAXES $ cts.	SPECIAL TAXES $ cts.	TOTAL TAXES $ cts.		PAID	WHEN PAID Month Day Year	Number of Receipt	March Settlement 1961 $ cts.	June Settlement 1961 $ cts.	Penalty $ cts.	November Settlement 1961 $ cts.	Penalty $ cts.	Collections to First Monday in January 1962 $ cts.	Penalty $ cts.	Delinquent on First Monday in January 1962 $ cts.	Total Delinquent Tax and Penalty $ cts.	REMARKS
1											1													
2											2													
3											3													
4											4													
5											5													
6											6													
7	SOLD FOR TAXES		100			28.22	.70			28.92	7	PAID IN FULL	MAY 31 1961	12750		28.92								
8			120			33.86	.84			34.70	8													11.847
9			80			22.56	.56			23.12	9	PAID IN FULL	MAY 8 1961	9885		23.12						34.72		1.348
10											10													
11											11													
12											12													
13											13													
14											14													
15											15													
16											16													
17											17													
18											18													
19											19													
20											20													
			300			8464	210			8674						52.84						34.72		

Form 1615 HILLER DAVIS CO., MINNEAPOLIS

Assessment Roll and Tax List of Real Property in the Town of Moran #4 Cass County, Minnesota, for Taxes for the Year 1960.

* Indicate Type of Property: R-Residential, C-Commercial, I-Industrial, U-Utility, F-Farm, L-Lakeshore, T-Timber, M-Mineral

	In Whose Name Assessed	Description of Property: Subdivision	Sec. or Lot	Town or Block	Rng.	Number of Acres of Land (Acres 100ths)	No. School District	Indicate Homestead Yes or No	Agri. Use Res. Yes or No	* Indicate Type of Property	True and Full Valuations: Land Exclusive of Structures and Improvements (Dollars)	Buildings and Other Structures (Dollars)	Machinery Permanently Attached to Real Estate (Dollars)	Total True and Full Value (Dollars)	Assessed Valuations: Rural: Homestead Up to $4,000 20% (Dollars)	Rural: Over $4,000 and Non-Homestead 33⅓% (Dollars)	All Other: Timber Class 3a 20% (Dollars)	All Other: Homestead Up to $4,000 25% (Dollars)	All Other: Over $4,000 and Non-Homestead 40% (Dollars)	All Other: Machinery Permanently Attached to Real Estate 33⅓% (Dollars)	All Other: Seasonal and Recreational Cabins 33⅓% (Dollars)	Total Assessed Value	Total Assessed Value as Equalized by the Board of Review (Dollars)	Final Equalized Value (Dollars)
1		E½NE¼	24	142	29																			
2		NW¼NE¼																						
3		SW¼NE¼																						
4		SE¼NE¼																						
5	Chester A. Smith Jr.	Govt Lot 1				7.40		no	no	L	360			360		120						120		
6	Vernon D. & Smith	NE¼NW¼	Govt Lot 2			22.75		no	no	L	300			300		100						100		
7	Chester A. Smith	NW¼NW¼	Govt Lot 3			3.46		no	no	L	45			45		15						15		
8		SW¼NW¼																						
9		SE¼NW¼																						
10																								
11		NE¼SW¼																						
12		NW¼SW¼																						
13		SW¼SW¼																						
14		SE¼SW¼																						
15																								
16		NE¼SE¼																						
17		NW¼SE¼																						
18		SW¼SE¼																						
19		SE¼SE¼																						
20																								
						64.61					705			705		235						235		

	Sold for Taxes	Valuations by School Districts as Equalized by Department of Taxation: District No. / Rate Mills (Dollars)	District No. / Rate Mills (Dollars)	District No. / Rate Mills (Dollars)	District No. 11 / Rate 29 Mills (Dollars)	District No. / Rate Mills (Dollars)	District No. / Rate Mills (Dollars)	Tax including State Homestead Mills ($ cts.)	State Tax on Non-Homestead 7.0 Mills ($ cts.)	Special Taxes ($ cts.)	Special Taxes ($ cts.)	Total Taxes ($ cts.)		Paid	When Paid (Month Day Year)	Number of Receipt	March Settlement 1961 ($ cts.)	June Settlement 1961 ($ cts.)	Penalty ($ cts.)	November Settlement 1961 ($ cts.)	Penalty ($ cts.)	Collections to First Monday in January 1962 ($ cts.)	Penalty ($ cts.)	Delinquent on First Monday in January 1962 ($ cts.)	Total Delinquent Tax and Penalty ($ cts.)	Remarks
1													1													
2													2													
3													3													
4													4													
5				142				3386	84			3470	5	PAID IN FULL	MAY 3 1961	12855		34 70								
6				102				2820	70			2890	6	PAID IN FULL	MAY 31 1961	12855		28 90								11843
7				15				424	10			434	7	PAID IN FULL	MAY 8 1961	9804		4 34								11844
8													8													
9													9													
10													10													
11													11													
12													12													
13													13													
14													14													
15													15													
16													16													
17													17													
18													18													
19													19													
20													20													
				239				6630	164			6794						67 94								

Form 1C-71 — MILLER-DUNN CO., MINNEAPOLIS

Assessment Roll and Tax List of Real Property in the Town of Hewitt, Cass County, Minnesota, for Taxes for the Year 1960.

* Indicate Type of Property: R-Residential, C-Commercial, I-Industrial, U-Utility, F-Farm, L-Lakeshore, T-Timber, M-Mineral

	In Whose Name Assessed	Description of Property: Subdivision	Sec. or Lot	Town or Block	Rng.	Number of Acres of Land: Acres	Hdths	No. School District	Indicate Homestead Yes or No	Agri. or Resi. Res. Yes or No	* Indicate Type of Prop.	True and Full Valuations: Land Exclusive of Structures and Improvements	Buildings and Other Structures	Machinery Permanently Attached to Real Estate	Total True and Full Value
												Dollars	Dollars	Dollars	Dollars
1		NE¼ of NE¼		31	142	24		Un							
2		NW¼ of NE¼													
3		SW¼ of NE¼													
4		SE¼ of NE¼													
5															
		NE¼ of NW¼													
7		NW¼ of NW¼													
8	Reuben Larson	W½ of W½ of Govt Lot 1							no	SR	L	50			150
9	George N. Rogers	S 400' of N 800' of Govt Lot 1					3.75		no	SR	L	201			201
10	Vonda Rogers Harbison	N 200' of Govt Lot 1							no	SR	L	200	2400		2602
11		NE¼ of SW¼													
12	Ruth Dooley	W½ of Govt Lot 2					22.35		no	SR	L	270			270
13	George N. Rogers	W½ of Govt Lot 2 less N 800'							no	SR	L	201			201
14	Vonda Harbison	N 200' of W½ of Govt Lot 2							no	SR	L	180	119		299
15															
16		NE¼ of SE¼													
17	Edward L. Rogers	NW¼ of SE¼ Govt Lot 3							no	SR	L	90			90
18		SW¼ of SE¼													
19		SE¼ of SE¼													
20															
							55.10					1294	2519		3813

	Assessed Valuations: Rural: Homestead Up to $1,000 20%	Rural: Over $1,000 and Non-Homestead 33⅓%	All Other: Timber Land Class 3a 20%	All Other: Homestead Up to $1,000 25%	All Other: Over $1,000 and Non-Homestead 40%	All Other: Machinery Permanently Attached to Real Estate 33⅓%	All Other: General and Inventoried Cables 33⅓%	Total Assessed Value	Total Assessed Value as Equalized by Tax Board of Review	Final Equalized Value
	Dollars	Dollars	Dollars	Dollars	Dollars	Dollars	Dollars	Dollars	Dollars	Dollars
1										
2										
3										
4										
5										
6										
7										
8							50	50		
9							67	67		
10							867	867		
11							734	734		
12							90	90		
13							67	67		
14							100	100		
15							93	93		
16										
17							30	30		
18										
19										
20										
							1271	1271		
							1271	1271		

Cass County, Minnesota, for Taxes for the Year 1960.

	Sold for Taxes	Valuations by School Districts as Equalized by Department of Taxation: District No. Rate Mills	District No. Rate Mills	District No. Rate Mills	District No. Rate Mills	District No. Rate Mills	District No. Rate Mills	Tax Including State Homestead	State Tax on Non-Homestead	Special Taxes	Special Taxes	Total Taxes
		Dollars	Dollars	Dollars	Dollars	Dollars	Dollars	$ cts.	$ cts.	$ cts.	$ cts.	$ cts.
1												
2												
3												
4												
5												
6												
7												
8			50					1310	36			1346
9			67					1756	46			1802
10			867					22724	606			23330
11												
12			90					2358	64			2422
13			67					1756	46			1802
14			100					86 20 ~~2620~~	70			2690
15												
16												
17			30					786	22			808
18												
19												
20												
			1271					33310	890			34200

	Paid	When Paid: Month Day Year	Number of Receipt	March Settlement 1961	June Settlement 1961	Penalty	November Settlement 1961	Penalty	Collections to First Monday in January 1962	Penalty	Delinquent on First Monday in January 1962	Total Delinquent Tax and Penalty	Remarks
				$ cts.	$ cts.	$ cts.	$ cts.	$ cts.	$ cts.	$ cts.	$ cts.	$ cts.	
1													
2													
3													
4													
5													
6													
7													
8	PAID IN FULL	MAY 9 1961	9654		13 46								12748
9	PAID IN FULL	MAY 9 1961	9825		18 02								11845
10	PAID IN FULL	OCT 31 1961	11534										
11	1st HALF PAID	MAY 31 1961	12957		116 65		116 65						11890
12	PAID IN FULL	MAY 9 1961			24 22								
13	PAID IN FULL	MAY 9 1961	9825		18 02								12845
14	PAID IN FULL	OCT 31 1961	11534										
15	1st HALF PAID	MAY 31 1961	12957		13 45		13 45						"
16													11 [illegible]
17	PAID IN FULL	JUNE 9 1961	9825		8 08								12845
18													
19													
20													
					211 90		130 10						

Form 5(1) — MINNESOTA TAX COMMISSION

Assessment Roll and Tax List of Real Property in the Town of Union #4

* Indicate Type of Property: R-Residential, C-Commercial, I-Industrial, U-Utility, F-Farm, L-Lakeshore, T-Timber, M-Mineral

	IN WHOSE NAME ASSESSED	DESCRIPTION OF PROPERTY: Subdivision	Sec. or Lot	Town or Block	Rng	Number of Acres of Land: Acres	100ths	No. School District	Indicate Homestead Yes or No	Agri. or Resi. Acres or No	Indicate Type of Property	TRUE AND FULL VALUATIONS: LAND Exclusive of Structures and Improvements	BUILDINGS and Other Structures	MACHINERY Permanently Attached to Real Estate	TOTAL True and Full Value	ASSESSED VALUATIONS: RURAL: Homestead Up to $4,000 20%	Over $4,000 and Non-Homestead 33⅓%	ALL OTHER: Timber Land Class 2c 20%	Homestead Up to $4,000 25%	Over $4,000 and Non-Homestead 40%	MACHINERY Permanently Attached to Real Estate 33⅓%	Seasonal and Recreational Cabins 33⅓%	TOTAL ASSESSED VALUE	Total Assessed Value as Equalized by the Board of Review	FINAL EQUALIZED VALUE
						Dollars						Dollars	Dollars	Dollars	Dollars	Dollars	Dollars	Dollars	Dollars	Dollars	Dollars	Dollars	Dollars	Dollars	Dollars
1		N E ¼ of N E ¼				34.14	29		Un																
2		N W ¼ of N E ¼																							
3		S W ¼ of N E ¼																							
4		S E ¼ of N E ¼																							
5	Mr. Hodgman & Sons, Inc.	Unit Lot 1				9.27			Un	Un	L	60			60		20						20		
6		N E ¼ of N W ¼																							
7		N W ¼ of N W ¼																							
8		S W ¼ of N W ¼																							
9		S E ¼ of N W ¼																							
10	~~Alex & Jacobson Hdp~~	~~Lot 1 of 2 34.14 29~~				~~34.14~~			Dec Day	Hd	Dwgs	Decorated Dwelling Hdd		Dwg Etc											
11		N E ¼ of S W ¼																							
12		N W ¼ of S W ¼																							
13		S W ¼ of S W ¼																							
14		S E ¼ of S W ¼																							
15																									
16		N E ¼ of S E ¼																							
17		N W ¼ of S E ¼																							
18		S W ¼ of S E ¼																							
19		S E ¼ of S E ¼																							
20																									
						9.27						60			60		20						20		

Cass County, Minnesota, for Taxes for the Year 1960.

	SOLD FOR TAXES	VALUATIONS BY SCHOOL DISTRICTS AS EQUALIZED BY DEPARTMENT OF TAXATION: District No. / Rate / Mills	District No. / Rate / Mills	District No. / Rate / Mills	District No. / Rate / Mills	District No. / Rate / Mills	Tax Including State Homestead Mills	State Tax on Non-Homestead 7.01 Mills	SPECIAL TAXES	SPECIAL TAXES	TOTAL TAXES	PAID	WHEN PAID (Month Day Year)	Number of Receipt	March Settlement 1961	June Settlement 1961	Penalty	November Settlement 1961	Penalty	Collections to First Monday in January 1962	Penalty	Delinquent on First Monday in January 1962	Total Delinquent Tax and Penalty	REMARKS
		Dollars	Dollars	Dollars	Dollars	Dollars	Dollars	$ cts.	$ cts.	$ cts.	$ cts.		Month Day Year		$ cts.	$ cts.	$ cts.	$ cts.	$ cts.	$ cts.	$ cts.	$ cts.	$ cts.	
1												1												
2												2												
3												3												
4												4												
5			20				564	.14			578	5	PAID IN FULL MAY 1 1961	6405		578.								
6												6												
7												7												
8												8												
9												9												
10												10												
11												11												
12												12												
13												13												
14												14												
15												15												
16												16												
17												17												
18												18												
19												19												
20												20												
			20				564	.14			578					578								

Form 5-D BURLIN-DAVIS CO./MINNEAPOLIS

Assessment Roll and Tax List of Real Property in the Town of Morgan # 4

Cass County, Minnesota, for Taxes for the Year 1960.

* Indicate Type of Property: R-Residential, C-Commercial, I-Industrial, U-Utility, F-Farm, L-Lakeshore, T-Timber, M-Mineral

Roll Page	Line	In Whose Name Assessed	Subdivision	Sec. or Lot	Town or Block	Rng.	Number of Acres of Land: Acres	Number of Acres of Land: 100ths	No. School District	Indicate Type of Prop. Residential Yes or No	Agricultural Yes or No	Indicate Type of Prop. Other	True and Full Valuations: Land Exclusive of Structures and Improvements (Dollars)	Buildings and Other Structures (Dollars)	Machinery Permanently Attached to Real Estate (Dollars)	Total True and Full Value (Dollars)	Assessed Valuations: Rural: Homestead Up to $4,000 20% (Dollars)	Rural: Over $4,000 and Non-Homestead 33⅓% (Dollars)	All Other: Timber Land Class 3c 20% (Dollars)	All Other: Homestead Up to $4,000 25% (Dollars)	All Other: Over $4,000 and Non-Homestead 40% (Dollars)	All Other: Machinery Permanently Attached to Real Estate 33⅓% (Dollars)	Seasonal and Recreational Cabins 33⅓% (Dollars)	Total Assessed Value	Total Assessed Value as Equalized by the Board of Review (Dollars)	Final Equalized Value (Dollars)
142-29	1	Hugo L. Erickson + L.V. + Hilldan T. Juins	Govt Lot 1 (W½)	1	143	30	36	85		No	no	SR	L	450	540 +20%		990							330	330	
	2		Govt Lot 3				56			no	no	L		300			300		100					300	300	
	3		SW¼NE¼																						100	
	4		SE¼NE¼																							
	5	Mac Wagner, Jean Hultgren + Marion Kelly	Kelly - Govt Lot 1																							
	6		NE¼NW¼																							
	7		NW¼NW¼																							
	8		SW¼NW¼																							
	9		SE¼NW¼																							
	10																									
	11	L.V. + Hilldan T. Juins	NE¼SW¼ Govt Lot 4 (W 354')				42			no	no	L		360			360		120						120	
	12		NW¼SW¼ (W 354')																							
	13	State of Minnesota	SW¼SW¼																							
	14		SE¼SW¼																							
	15	A.E. + Estella Lundvoder	W 354' of Lot 4																							
	16		NE¼SE¼																							
	17		NW¼SE¼																							
	18		SW¼SE¼																							
	19		SE¼SE¼																							
	20																									
							134	85						1.10	540 +20%		1650		220					330	530	

Line	Sold for Taxes	Valuations by School Districts as Equalized by Department of Taxation: District No. / Rate Mills (Dollars)	District No. / Rate Mills (Dollars)	District No. / Rate Mills (Dollars)	District No. / Rate Mills (Dollars)	District No. / Rate Mills (Dollars)	Tax Including State Homestead Mills ($ cts.)	State Tax on Non-Homestead 1.01 Mills ($ cts.)	Special Taxes ($ cts.)	Special Taxes ($ cts.)	Total Taxes ($ cts.)	Paid	When Paid (Month Day Year)	Number of Receipt	March Settlement 1961 ($ cts.)	June Settlement 1961 ($ cts.)	Penalty ($ cts.)	November Settlement 1961 ($ cts.)	Penalty ($ cts.)	Collections to First Monday in January 1962 ($ cts.)	Penalty ($ cts.)	Delinquent on First Monday in January 1962 ($ cts.)	Total Delinquent Tax and Penalty ($ cts.)	Remarks
1			330				8648	232			8880	PAID IN FULL	MAY 18 1961	10235		88.80								
2				100			2822	70			2892											28.92	31.81	1.852
3																								
4																								
5																								
6																								
7																								
8																								
9																								
10																								
11			120				3386	84	Drainage 23.14 Lundvoder 11.56		3470	Balance Paid	MAY 8 1961 / MAY 31 1961	7901 / 12956		23.14 / 11.56								1.851
12																								
13																								
14																								
15																								
16																								
17																								
18																								
19																								
20																								
		330	220	250			8648 / 6228 / 17756	386			15242					123.50								

Assessment Roll and Tax List of Real Property in the Town of Pine Point

Form 61D. BURR & BAYS CO., MINNEAPOLIS

* Indicate Type of Property: R-Residential, C-Commercial, I-Industrial, U-Utility, F-Farm, L-Lakeshore, T-Timber, M-Mineral

	IN WHOSE NAME ASSESSED	DESCRIPTION OF PROPERTY: Subdivision	Sec. or Lot	Town or Block	Rng.	Number of Acres of Land (Acres 100ths)	No. School District	Industrial Yes or No	Agri. or Rec. Yes or No	* Indust. Class of Property	TRUE AND FULL VALUATIONS: LAND Exclusive of Structures and Improvements	BUILDINGS and Other Structures	MACHINERY Permanently Attached to Real Estate	TOTAL True and Full Value	ASSESSED VALUATIONS: RURAL: Homestead Up to $1,000 20%	RURAL: Over $1,000 and Non-Homestead 33⅓%	RURAL: Timber Class 2 20%	ALL OTHER: Homestead Up to $1,000 25%	ALL OTHER: Over $1,000 and Non-Homestead 40%	ALL OTHER: MACHINERY Permanently Attached to Real Estate 33⅓%	ALL OTHER: Personal and Intangible Chattels 33⅓%	TOTAL ASSESSED VALUE	Total Assessed Value Equalized by the Board of Review	FINAL EQUALIZED VALUE	REMARKS
						Acres 100ths					Dollars	Dollars	Dollars	Dollars	Dollars	Dollars	Dollars	Dollars	Dollars	Dollars	Dollars	Dollars	Dollars	Dollars	
1	Marvin Sparrow, Sheriff, Cass Co. Minn. Delinquent & Deeded 1960	~~Town~~ Lot 1 Blk 2	2	143	30	29.80	Warr	no	L		360			360		120						120			
2		NW¼ of NE¼																							
3		SW¼ of NE¼																							
4		SE¼ of NE¼																							
5																									
6		NE¼ of NW¼																							
7		NW¼ of NW¼																							
8		SW¼ of NW¼																							
9		SE¼ of NW¼																							
10																									
11		NE¼ of SW¼																							
12		NW¼ of SW¼																							
13		SW¼ of SW¼																							
14		SE¼ of SW¼																							
15																									
16		NE¼ of SE¼																							
17		NW¼ of SE¼																							
18		SW¼ of SE¼																							
19		SE¼ of SE¼																							
20																									
						29.80					360			360		120						120			

Cass County, Minnesota, for Taxes for the Year 1960.

	SOLD FOR TAXES	VALUATIONS BY SCHOOL DISTRICTS AS EQUALIZED BY DEPARTMENT OF TAXATION: District No. / Rate / Mills	District No. / Rate / Mills	District No. / Rate / Mills	District No. / Rate / Mills	District No. / Rate / Mills	District No. / Rate / Mills	Tax Including State Homestead Mills	State Tax on Non-Homestead Mills	SPECIAL TAXES	SPECIAL TAXES	TOTAL TAXES		PAID	WHEN PAID (Month Day Year)	Number of Receipt	March Settlement 1961	June Settlement 1961	Penalty	November Settlement 1961	Penalty	Collections in First Monday in January 1962	Penalty	Delinquent on First Monday in January 1962	Total Delinquent Tax and Penalty	REMARKS
		Dollars	Dollars	Dollars	Dollars	Dollars	Dollars	$ cts.	$ cts.	$ cts.	$ cts.	$ cts.					$ cts.	$ cts.	$ cts.	$ cts.	$ cts.	$ cts.	$ cts.	$ cts.	$ cts.	
1				120				3386	84			3470		PAID IN FULL	MAY 12 1961	10057		3470								1180
2													2													
3													3													
4													4													
5													5													
6													6													
7													7													
8													8													
9													9													
10													10													
11													11													
12													12													
13													13													
14													14													
15													15													
16													16													
17													17													
18													18													
19													19													
20													20													
				120				3386	84			3470						3470								

Assessment Roll and Tax List of Real Property in the Town of Wendig #4

Form 513 MILLER BARD CO. MINNEAPOLIS

* Indicate Type of Property: R-Residential, C-Commercial, I-Industrial, U-Utility, F-Farm, L-Lakeshore, T-Timber, M-Mineral

		Description of Property: Subdivision	Sec. or Lot	Town. or Block	Rng.	Number of Acres of Land (Acres 100ths)	No. School District	Indicate Homestead Yes or No	Agri. or Seas. Recr. Yes or No	Indicate Type of Property	True and Full Valuations: Land Exclusive of Structures and Improvements	Buildings and Other Structures	Machinery Permanently Attached to Real Estate	Total True and Full Value	Assessed Valuations: Rural: Homestead Up to $4,000 20%	Rural: Over $4,000 and Non-Homestead 33⅓%	All Others: Timber Land Class 5c 20%	All Others: Homestead Up to $4,000 25%	All Others: Over $4,000 Non-Homestead Unimproved 40%	All Others: Machinery Permanently Attached to Real Estate 33⅓%	All Others: Seasonal and Recreational Cabins 33⅓%	Total Assessed Value	Total Assessed Value as Equalized by the Board of Review	Final Equalized Value
		In Whose Name Assessed									Dollars	Dollars	Dollars	Dollars	Dollars	Dollars	Dollars	Dollars	Dollars	Dollars	Dollars	Dollars	Dollars	Dollars
	1	NE¼ of NE¼	2	143	30		115																	
	2	NW¼ of NE¼																						
	3	SW¼ of NE¼																						
	4	SE¼ of NE¼																						
	5																							
U. S. of America	6	NE¼ of NW¼ } Lot 1																						
	7	NW¼ of NW¼ }																						
R. L. Nelson Mining & Land Co.	8	~~SW¼ of NW¼~~ Govt Lot 2				24				L	360			360		120						120		
	9	SE¼ of NW¼																						
	10																							
U. S. of America	11	NE¼ of SW¼																						
	12	NW¼ of SW¼																						
	13	SW¼ of SW¼																						
	14	SE¼ of SW¼																						
	15																							
	16	NE¼ of SE¼																						
	17	NW¼ of SE¼																						
	18	SW¼ of SE¼																						
	19	SE¼ of SE¼																						
	20																							
						24					360			360		120						120		

Cass County, Minnesota, for Taxes for the Year 1960.

	Sold for Taxes	Valuations by School Districts as Equalized by Department of Taxation: District No. / Rate / Mills / Dollars	District No. / Rate / Mills / Dollars	District No. / Rate / Mills / Dollars	District No. / Rate / Mills / Dollars	District No. / Rate / Mills / Dollars	Tax Including State Homestead	State Tax on Non-Homestead	Special Taxes	Special Taxes	Total Taxes	Paid	When Paid	Number of Receipt	March Settlement 1961	June Settlement 1961	Penalty	November Settlement 1961	Penalty	Collections to First Monday in January 1962	Penalty	Delinquent on First Monday in January 1962	Penalty	Total Delinquent Tax and Penalty	Remarks
													Month Day Year												
1																									
2																									
3																									
4																									
5																									
6																									
7																									
8						120	4122	84			4206	Penalty	JUN 20 1961	13894											
9												PAID IN FULL	JUN 20 1961	11856				4206		83					1115
10																									
11																									
12																									
13																									
14																									
15																									
16																									
17																									
18																									
19																									
20																									
						120	4122	84			4206							4206							

Assessment Roll and Tax List of Real Property in the Town of Vineyard #1 Cass County, Minnesota, for Taxes for the Year 1960.

Form M.D.—Ap. Lx. Bdg. Co. Auditor

* Indicate Type of Property: R-Residential, C-Commercial, I-Industrial, U-Utility, F-Farm, L-Lakeshore, T-Timber, M-Mineral

		DESCRIPTION OF PROPERTY							TREE AND FULL VALUATIONS				ASSESSED VALUATIONS											
													RURAL			ALL OTHER								
IN WHOSE NAME ASSESSED		SUBDIVISION	Sec. or Lot	Twp. or Block	Rng.	Number of Acres of Land (Acres 100ths)	No. School District	Indicate Homestead Yes or No	Agri or Seas. Berg. Yes or No	Indicate Type of Property	LAND Exclusive of Structures and Improvements	BUILDINGS and Other Structures	MACHINERY Permanently Attached to Real Estate	TOTAL True and Full Value	Homestead Up to $4,000 20%	Over $4,000 and Non-Homestead 33⅓%	Timber Land Class 3c 20%	Homestead Up to $4,000 25%	Over $4,000 and Non-Homestead 40%	MACHINERY Permanently Attached to Real Estate 33⅓%	Seasonal and Recreational Cabins 33⅓%	TOTAL ASSESSED VALUE	Total Assessed Value as Equalized by the Board of Review	FINAL EQUALIZED VALUE
											Dollars	Dollars	Dollars	Dollars	Dollars	Dollars	Dollars	Dollars	Dollars	Dollars	Dollars	Dollars	Dollars	Dollars
	1	N½ of N½ of N½			5	143.30	115																	
	2	N½ of N½ of N½																						
	3	S½ of N½ of N½																						
U. S. of America	4	S½ of N½ of N½																						
	5																							
	6	N½ of N½ of N½																						
	7	N½ of N½ of N½																						
	8	S½ of N½ of N½																						
	9	S½ of N½ of N½																						
U. S. of America	10	Boat Lot																						
	11	N½ of S½																						
	12	N½ of S½																						
	13	S½ of S½																						
U. S. of America	14	S½ of S½																						
	15																							
	16	N½ of S½																						
	17	N½ of S½																						
	18	S½ of S½																						
	19	S½ of S½																						
	20																							

	SOLD FOR TAXES	VALUATIONS BY SCHOOL DISTRICTS AS EQUALIZED BY DEPARTMENT OF TAXATION						Tax Including State Homestead	State Tax on Non-Homestead	SPECIAL TAXES	SPECIAL TAXES	TOTAL TAXES		PAID	WHEN PAID	Number of Receipt	March Settlement 1961	June Settlement 1961	Penalty	November Settlement 1961	Penalty	Collections to First Monday in January 1962	Penalty	Delinquent on First Monday in January 1962	Total Delinquent Tax and Penalty	REMARKS
		District No.____ Rate____ Mills	District No.____ Rate____ Mills	District No.____ Rate____ Mills	District No.____ Rate____ Mills	District No.____ Rate____ Mills	District No.____ Rate____ Mills	Mills	Mills						Month Day Year											
		Dollars	Dollars	Dollars	Dollars	Dollars	Dollars	$ cts.	$ cts.	$ cts.	$ cts.	$ cts.					$ cts.	$ cts.	$ cts.	$ cts.	$ cts.	$ cts.	$ cts.	$ cts.	$ cts.	
1													1													
2													2													
3													3													
4													4													
5													5													
6													6													
7													7													
8													8													
9													9													
10													10													
11													11													
12													12													
13													13													
14													14													
15													15													
16													16													
17													17													
18													18													
19													19													
20													20													

Assessment Roll and Tax List of Real Property in the Town of Vinney #4 Cass County, Minnesota, for Taxes for the Year 1960.

Form 6-D—Cass County, Minnesota

• Indicate Type of Property: R-Residential, C-Commercial, I-Industrial, U-Utility, F-Farm, L-Lakeshore, T-Timber, M-Mineral

		Description of Property							True and Full Valuations				Assessed Valuations																									
													Rural				All Other																					
In Whose Name Assessed		Subdivision	Sec. or Lot	Twp. or Block	Rng.	Number of Acres of Land: Acres	Number of Acres of Land: 100ths	No. School District	Inclusion Homestead Yes or No	Agricultural Yes or No	Inclusion Type of Property	Land Exclusive of Structures and Improvements	Buildings and Other Structures	Machinery Permanently Attached to Real Estate	Total True and Full Value	Homestead Up to $1,000	Over $1,000 and Non-Homestead	Timber Land Class 3a	Homestead Up to $1,000	Over $1,000 and Non-Homestead	Machinery Permanently Attached to Real Estate	Seasonal and Horticultural Cabins	Total Assessed Value (Rural and All Other)	Total Assessed Value as Equalized by the Board of Review	Final Equalized Value	Sold for Taxes	Valuations by School Districts as Equalized by Department of Taxation: District No. Rate Mills	District No. Rate Mills	District No. Rate Mills	District No. Rate Mills	District No. Rate Mills	District No. Rate Mills	Tax Including State Homestead Mills	State Tax on Non-Homestead Mills	Special Taxes	Special Taxes	Total Taxes	Paid	When Paid	Number of Receipt	March Settlement 1961	June Settlement 1961	Penalty	November Settlement 1961	Penalty	Collections to First Monday in January 1962	Penalty	Delinquent on First Monday in January 1962	Total Delinquent Tax and Penalty	Remarks
						Acres	100ths					Dollars	Dollars	Dollars	Dollars	20%	33⅓%	20%	25%	40%	33⅓%	33⅓%	Dollars	Dollars	Dollars		Dollars	Dollars	Dollars	Dollars	Dollars	Dollars	$ cts.	$ cts.	$ cts.	$ cts.		Month Day Year		$ cts.	$ cts.	$ cts.	$ cts.	$ cts.	$ cts.	$ cts.	$ cts.	$ cts.	
	1	NE¼ of NE¼		6	143	36		115																														
	2	NW¼ of NE¼																																				
U. S. of America	3	SW¼ of NE¼																																				
	4	SE¼ of NE¼																																				
U. S. of America	5	Govt Lots 10 & 11																																				
	6	NE¼ of NW¼																																				
	7	NW¼ of NW¼																																				
	8	SW¼ of NW¼																																				
U. S. of America	9	SE¼ of NW¼																																				
U. S. of America	10	Govt Lots 2 & 3																																				
	11	NE¼ of SW¼																																				
	12	NW¼ of SW¼																																				
	13	SW¼ of SW¼																																				
	14	SE¼ of SW¼																																				
	15																																					
	16	NE¼ of SE¼																																				
	17	NW¼ of SE¼																																				
U. S. of America	18	SW¼ of SE¼																																				
	19	SE¼ of SE¼																																				
	20																																					

Assessment Roll and Tax List of Real Property in the Town of Hanover #1

* Indicate Type of Property: R-Residential, C-Commercial, I-Industrial, U-Utility, F-Farm, L-Lakeshore, T-Timber, M-Mineral

In Whose Name Assessed	Description of Property: Subdivision	Sec. or Lot	Town. or Block	Rge.	Number of Acres of Land: Acres	Tenths	No. School District	Indicate Homestead by Yes or No	Agri. or Homestead Yes or No	Indicate Type* Res. Com. Ind. Farm Lake Tim. Min.	True and Full Valuations: Land Exclusive of Structures and Improvements (Dollars)	Buildings and Other Structures (Dollars)	Machinery Permanently Attached to Real Estate (Dollars)	Total True and Full Value (Dollars)	Assessed Valuations: Rural: Homestead Up to $6,000 (20%) (Dollars)	Over $6,000 and Non-Homestead (33⅓%) (Dollars)	All Other: Timber Land Classified (20%) (Dollars)	Homestead Up to $6,000 (25%) (Dollars)	Over $6,000 and Non-Homestead (40%) (Dollars)	Machinery Permanently Attached to Real Estate (33⅓%) (Dollars)	Summer and Recreational Cabins (33⅓%) (Dollars)	Total Assessed Value (Dollars)	Total Assessed Value as Equalized by the Board of Review (Dollars)	Final Equalized Value (Dollars)
U. S. of America	N½ of N½ of NE¼	7	143	30			115																	
	N½ of NW¼ of NE¼																							
U. S. of America	S½ of N½ of NE¼																							
	S½ of NE¼																							
U. S. of America	Govt Lots 1 & 2																							
	NE¼ of NW¼																							
	NW¼ of NW¼																							
	SW¼ of NW¼																							
	SE¼ of NW¼																							
U. S. of America	Govt Lot 4																							
	NE¼ of SW¼																							
The Diamond Match Co.	~~NW¼ of SW¼~~ Govt Lot 5				51.75			no	no	T	450		450		150						150			
" " " "	~~SW¼ of SW¼~~ Govt Lot 6				51.25			no	no	T	501		501		167						167			
	~~SE¼ of SW¼~~																							
U. S. of America	Govt Lot 3																							
	NE¼ of SE¼																							
U. S. of America	NW¼ of SE¼																							
R. F. Nelson Mining & Land Co.	~~SW¼ of SE¼~~ Govt Lot 7				50			no	no	L	540		540		180						180			
U. S. of America	~~SE¼ of SE¼~~ Govt Lots 8																							
					152						1491		1491		497						497			

	Sold for Taxes	Valuations by School Districts as Equalized by Department of Taxation: District No. ___ Rate ___ Mills	District No. ___ Rate ___ Mills	District No. ___ Rate ___ Mills	District No. ___ Rate ___ Mills	District No. ___ Rate ___ Mills	District No. 1150 Rate 69 Mills	Tax Including State Homestead	State Tax on Non-Homestead n.a. Mills	Special Taxes	Special Taxes	Total Taxes		Paid	When Paid (Month Day Year)	Number of Receipt	March Settlement 1961	June Settlement 1961	Penalty	November Settlement 1961	Penalty	Collections to First Monday in January 1962	Penalty	Delinquent on First Monday in January 1962	Total Delinquent Tax and Penalty	Remarks
		Dollars	Dollars	Dollars	Dollars	Dollars	Dollars	$ cts.	$ cts.	$ cts.	$ cts.	$ cts.			Month Day Year		$ cts.	$ cts.	$ cts.	$ cts.	$ cts.	$ cts.	$ cts.	$ cts.	$ cts.	
1													1													
2													2													
3													3													
4													4													
5													5													
6													6													
7													7													
8													8													
9													9													
10													10													
11													11													
12							1.80	51.54	1.06			52.60	12	PAID IN FULL	MAY 31 1961	12896		52.60								
13							1.62	57.36	1.18			58.54	13	PAID IN FULL	MAY 31 1961			58.54								
14													14													
15													15													
16													16													
17													17													
18							1.28	61.94	1.26			63.18	18	Omitted PAID IN FULL	JUN 30 1961 JUN 20 1961	13894 11456				63.10	.95					
19													19													
20													20													
							4.97	170.74	3.50			174.21						111.14		63.10						

Assessment Roll and Tax List of Real Property in the Town of Nevis #1

Cass County, Minnesota, for Taxes for the Year 1960.

Form 5(E) HILLER DAVIS CO. MINNEAPOLIS

* Indicate Type of Property: R-Residential, C-Commercial, I-Industrial, U-Utility, F-Farm, L-Lakeshore, T-Timber, M-Mineral

In Whose Name Assessed	Description of Property: Subdivision	Sec. or Lot	Twp. or Block	Rge.	Number of Acres of Land (Acres 100ths)	No. School District	Inside Corporate Limits Yes or No	Agri. or Resid. Yes or No	Inside Use Type of Property	True and Full Valuations: Land Exclusive of Structures and Improvements (Dollars)	Buildings and Other Structures (Dollars)	Machinery Permanently Attached to Real Estate (Dollars)	Total True and Full Value (Dollars)	Assessed Valuations: Rural: Homestead Up to $1,000 20% (Dollars)	Rural: Over $1,000 and Non-Homestead 33⅓% (Dollars)	All Other: Timber Land Class 3c 20% (Dollars)	All Other: Homestead Up to $1,000 25% (Dollars)	All Other: Over $1,000 and Non-Homestead 40% (Dollars)	All Other: Machinery Permanently Attached to Real Estate 33⅓% (Dollars)	All Other: Seasonal and Recreational Cabins 33⅓% (Dollars)	Total Assessed Value (Dollars)	Total Assessed Value as Equalized by the Board of Review (Dollars)	Final Equalized Value (Dollars)
U. S. of America	1 BEGINNING		8	143	30	115																	
	2 ~~N W cor~~ Govt Lot 2																						
	3 S W cor N E																						
	4 S E cor N E																						
	5																						
	6 N E cor N W																						
	7 N W cor N W																						
	8 S W cor N W																						
	9 S E cor N W																						
Peter J Rusk	10 Govt Lot 3 Less 1 Acre		9	143	30	225	no	no	SR	L	300			300							100	100	
E. R. Mackie	11 Part of Govt Lot 3 (1 Acre)					10	no	no	SR	L	180			180							60	60	
Mrs. Dorothy Potter Trammell 1/2 undivided	Govt Lot 1					16	no	no		L	9			9		3						3	
" " " " 1/2 " "	12 ~~N E cor N E cor N W cor N W~~					125	no	no		T	3			3		1						1	
	14 S W cor S W																						
	15																						
LOUISE P. NICHOLS ~~Howard E. Cumming~~	16 ~~N E cor N E~~ Govt Lot 1		11	143	30	52.1 ~~54.1~~	no	no		L	501			501		167						167	
	17 N W cor N E 4																						
	18 S W cor S E 4																						
	19 N E cor N E 4																						
	20																						
						39.21					993			993		171						330	

Sold for Taxes	Valuations by School Districts as Equalized by Department of Taxation: District No. ___ Rate ___ Mills (Dollars)	District No. ___ Rate ___ Mills (Dollars)	District No. ___ Rate ___ Mills (Dollars)	District No. ___ Rate ___ Mills (Dollars)	District No. 115 Rate 64 Mills (Dollars)	District No. 16 Rate 60 Mills (Dollars)	Tax including State Homestead Mills ($ cts.)	State Tax on Non-Homestead 7.0 Mills ($ cts.)	Special Taxes ($ cts.)	Special Taxes ($ cts.)	Total Taxes ($ cts.)	Paid	When Paid (Month Day Year)	Number of Receipt	March Settlement 1961 ($ cts.)	June Settlement 1961 ($ cts.)	Penalty ($ cts.)	November Settlement 1961 ($ cts.)	Penalty ($ cts.)	Collections to First Monday in January 1962 ($ cts.)	Penalty ($ cts.)	Delinquent on First Monday in January 1962 ($ cts.)	Total Delinquent Tax and Penalty ($ cts.)	Remarks
1																								
2																								
3																								
4																								
5																								
6																								
7																								
8																								
9																								
10			100		31.86	70			32.56	PAID IN FULL	MAR 10 1961	7231			32.56									
11			60		19.12	42			19.54	PAID IN FULL	MAR 10 1961	7232			19.54									11794
12				3	1.02	02 ~~.03~~			1.04															11796
13					.34				.34													1.04 & 1.14		11338
14																						34 & 37		"
15																								
16		.62	57.36	1.16					58.52	PAID IN FULL	MAY 3 1961	12539			58.52									
17																								11283
18																								
19																								
20																								
		160 171.33	50.98 58.72 109.70	2.30			112.00								110.62							1.38		

Assessment Roll and Tax List of Real Property in the Town of Unorg #1

Cass County, Minnesota, for Taxes for the Year 1960.

FORM 1-D HILLSBORO CO. MINNEAPOLIS

* Indicate Type of Property: R-Residential, C-Commercial, I-Industrial, U-Utility, F-Farm, L-Lakeshore, T-Timber, M-Mineral

	IN WHOSE NAME ASSESSED	DESCRIPTION OF PROPERTY: Subdivision	Sec. or Lot	Town or Block	Rge.	Number of Acres of Land (Acres / 100th)	No. School District	Indicate Homestead by Yes or No	Agri. or Rural Res. Yes or No	Indicate Type of Property	TRUE AND FULL VALUATIONS: Land Exclusive of Structures and Improvements (Dollars)	Buildings and Other Structures (Dollars)	Machinery Permanently Attached to Real Estate (Dollars)	Total True and Full Value (Dollars)	ASSESSED VALUATIONS: Rural Homestead Up to $4,000 20% (Dollars)	Rural Over $4,000 and Non-Homestead 33⅓% (Dollars)	All Other Timber Land Class 3a 20% (Dollars)	All Other Homestead Up to $4,000 25% (Dollars)	All Other Over $4,000 and Non-Homestead 40% (Dollars)	All Other Machinery Permanently Attached to Real Estate 33⅓% (Dollars)	All Other Seasonal and Recreational Cabins 33⅓% (Dollars)	Total Assessed Value Equalized by the Board of Review (Dollars)	FINAL EQUALIZED VALUE (Dollars)
1		NE¼ of NE¼	14	143	30		Un																
2		NW¼ of NE¼																					
3		SW¼ of NE¼																					
4		SE¼ of NE¼																					
5	Peter M. O'Brien, Selina Mae Lynn Harrison, Hiram J. M. Harrison	Govt Lot 1						no	no	L	330			330		110						110	
6		~~NE¼ of NW¼~~ Govt Lot 2				2.60		no	no	L	300			300		100						100	
7		NW¼ of NW¼																					
8	Willard A. Springborn	~~SW¼ of NW¼~~ Govt Lot 5				14.25		no	no	L	399			399		133						133	
9	Arnold A. Mattson, Harold A. Hallander	SE¼ of NW¼				40		no	no	L	201			201		67						67	
10	Ira P. Stone	Govt Lot 6				46		yes	no	T	450			450	90							90	
11		NE¼ of SW¼																					
12		NW¼ of SW¼																					
13		SW¼ of SW¼																					
14		SE¼ of SW¼																					
15	E. H. Hill Land, Lois Solon, Trust	Govt Lot 1	15	143	30	62.50		no	no	L	450			450		150						150	
16		NE¼ of SE¼																					
17		NW¼ of SE¼																					
18		SW¼ of SE¼																					
19		SE¼ of SE¼																					
20																							
						219.35					2130			2130	90	560						650	

	SOLD FOR TAXES	VALUATIONS BY SCHOOL DISTRICTS AS EQUALIZED BY DEPARTMENT OF TAXATION: District No. / Rate Mills (Dollars)	District No. / Rate Mills (Dollars)	District No. / Rate Mills (Dollars)	District No. / Rate Mills (Dollars)	District No. / Rate Mills (Dollars)	District No. / Rate Mills (Dollars)	Tax Including State Homestead (Mills)	State Tax on Non-Homestead 2.0 Mills	SPECIAL TAXES	SPECIAL TAXES	TOTAL TAXES		PAID	WHEN PAID (Month Day Year)	Number of Receipt	March Settlement 1961	June Settlement 1961	Penalty	November Settlement 1961	Penalty	Collections to First Monday in January 1962	Penalty	Delinquent on First Monday in January 1962	Total Delinquent Tax and Penalty	REMARKS
1													1													
2													2													
3													3													
4													4													
5	SOLD FOR TAXES		112					3102	76			3178	5	PAID IN FULL	SEP 13 1961	95463				3 78	95					17333
6			100					2820	70			2890	6	PAID IN FULL	MAY 31 1961	12964		28 90								MU82
7													7													
8			133					3752	74			3826	8	Balance Paid Part Paid	OCT 31 1961 MAY 31 1961	15543 12952		20 00		15 46						11864
9			67					1890	46			1936	9	PAID IN FULL	[illegible]	9722		19 36								1357
10			# 90					2538				2538	10	PAID IN FULL	FEB 13 1961	2857	25 38									11864
11													11													
12													12													
13													13													
14													14													
15			150					4252	1.06			4338	15	PAID IN FULL	JUN 12 1961	13719				42 38	65					1835
16													16													
17													17													
18													18													
19													19													
20													20													
			# 90 340 680					Total 18334	392			18726					25 38	68 26		42 62						

Assessment Roll and Tax List of Real Property in the Town of Unwg #4

Cass County, Minnesota, for Taxes for the Year 1960.

* Indicate Type of Property: R-Residential, C-Commercial, I-Industrial, U-Utility, F-Farm, L-Lakeshore, T-Timber, M-Mineral

	In Whose Name Assessed	Description of Property: Subdivision	Sec. or Lot	Town. or Block	Rng.	Number of Acres of Land (Acres 100ths)	No. School District	Improvements Assessed Yes or No	Assessed Yes or No	Improvements Type of Property	True and Full Valuations: Land Exclusive of Structures and Improvements (Dollars)	Buildings and Other Structures (Dollars)	Machinery Commonly Attached to Real Estate (Dollars)	TOTAL True and Full Value (Dollars)	Assessed Valuations: Rural: Homestead Up to $1,000 (20%) (Dollars)	Rural: Over $1,000 and Non-Homestead (33⅓%) (Dollars)	All Other: Timber Class 3a (20%) (Dollars)	All Other: Homestead Up to $1,000 (25%) (Dollars)	All Other: Over $1,000 and Non-Homestead (40%) (Dollars)	All Other: Machinery Commonly Attached to Real Estate (33⅓%) (Dollars)	All Other: Personal and Horticultural Colony (33⅓%) (Dollars)	TOTAL ASSESSED VALUE (Dollars)	Total Assessed Value as Equalized by the Board of Review (Dollars)	FINAL EQUALIZED VALUE (Dollars)
	U. S. of America	N E ¼ of N E ¼ Govt Lot 4				18.143.30	115																	
	Stanley A. Peterson & Lorry H. Richard	S W ¼ of N E ¼ Govt Lot 1				37.25		no	no	L	501			501		167						167		
		S W ¼ of N E ¼																						
		E ½ of N E ¼																						
	U. S. of America	Govt Lot 5																						
		N E ¼ of N W ¼																						
		N W ¼ of N W ¼																						
		S W ¼ of N W ¼																						
		E ½ of N W ¼																						
	Edward H. Richard	Govt Lot 11				5.0		no	no	T	360			360		120						120		
		N E ¼ of S W ¼																						
		N W ¼ of S W ¼																						
		S W ¼ of S W ¼																						
		S E ¼ of S W ¼																						
	Stanley A. Peterson & Lorry H. Richard	Govt Lot 6				20		no	no	L	360			360		120						120		
		N E ¼ of S E ¼																						
		N W ¼ of S E ¼																						
		S W ¼ of S E ¼																						
		S E ¼ of S E ¼																						
						108.25					1221			1221		407						407		

	Sold for Taxes	Valuations by School Districts as Equalized by Department of Taxation: District No. ___ Rate ___ Mills	District No. ___ Rate ___ Mills	District No. ___ Rate ___ Mills	District No. ___ Rate ___ Mills	District No. 11 Rate 39.48 Mills	Tax Including State Homestead (Dollars)	State Tax on Non-Homestead 7.0 Mills (Dollars)	Special Taxes	Special Taxes	Total Taxes	Paid	Where Paid	Number of Receipt	March Settlement 1961	June Settlement 1961	Penalty	November Settlement 1961	Penalty	Collections to First Monday in January 1962	Penalty	Delinquent on First Monday in January 1962	Total Delinquent Tax and Penalty	Remarks
							167	5.38	1.16		5.54	1	PAID IN FULL JUL 25 1961	15213				5.54						
												2												
												3												11809
												4												
												5												
												6												
												7												
												8												
												9												
							120	4.22	.84		4.06	10										4.06	4.27	11838
												11												
												12												
												13												
												14												
							120	4.22	.84		4.06	15	PAID IN FULL JUL 25 1961	15213				4.06						11838
												16												
												17												
												18												
												19												
												20												
						407	139.82	2.84			142.66							10.06				4.06		

Fairwood

Calgary Report

Personal

Assessment Roll and Tax List of Real Property in the Town of Unorg #4 Cass County, Minnesota, for Taxes for the Year 1960.

FORM 50 BOSS-SAVELKOUL MINNEAPOLIS

* Indicate Type of Property: R-Residential, C-Commercial, I-Industrial, U-Utility, F-Farm, L-Lakeshore, T-Timber, M-Mineral

	IN WHOSE NAME ASSESSED	DESCRIPTION OF PROPERTY: Subdivision	Sec. or Lot	Twp. or Block	Rge.	Number of Acres of Land (Acres 100ths)	No. School District	Indicate Homestead Yes or No	Agri. Homestead Yes or No	Indicate Type of Property	TRUE AND FULL VALUATIONS: LAND Exclusive of Structures and Improvements (Dollars)	BUILDINGS and Other Structures (Dollars)	MACHINERY Permanently Attached to Real Estate (Dollars)	TOTAL True and Full Value (Dollars)	ASSESSED VALUATIONS: RURAL: Homestead Up to $1,000 20% (Dollars)	RURAL: Over $1,000 and Non-Homestead 33⅓% (Dollars)	ALL OTHER: Timber Land Class 3a 20% (Dollars)	ALL OTHER: Homestead Up to $1,000 20% (Dollars)	ALL OTHER: Over $1,000 Non-Homestead 40% (Dollars)	ALL OTHER: MACHINERY Permanently Attached to Real Estate 33⅓% (Dollars)	ALL OTHER: Seasonal and Recreational Cabins 33⅓% (Dollars)	TOTAL ASSESSED VALUE (Dollars)	Total Assessed Value as Equalized by the Board of Review (Dollars)	FINAL EQUALIZED VALUE (Dollars)
1		NE¼NE¼				14 143.30	115																	
2		NW¼NE¼																						
3		SW¼NE¼																						
4		SE¼NE¼																						
5	Stanley A. Peterson + Rosemary H. Rickert (Rochester, Minn.)	~~Part Lot 4 lying Nly "Chippewa Beach"~~				7.41		no	no	T	51			51		17						17		
6	~~Herbert H. Kelley~~	~~Part of Lot 5 Nly of Lot 14 "Chippewa Beach"~~						no	SR	T	15			15							5	5		
7	Kathryn M. Kelley	Part of Lot 5 Wly of Lot 15 "Chippewa Beach"						no	SR	T	15			15							5	5		
8	Emerson L. + Julianne L. Abendroth	Part of Lot 5 W½ of Lot 11 "Chippewa Beach"						no	SR	T	15			15							5	5		
9	SAMUEL S. + ORIVE D. GEORGE	WHAT ON EARTH LOT 14 LOT 15 LOT 20 LOT 21 LOT 22 CHIPPEWA BEACH																						
10	Stanley A. Peterson + Rosemary H. Rickert	Part Lot 5 lying plat "Chippewa Beach"				9.23		no	no	T	60			60		20						20		
11		NE¼SW¼																						
12		NW¼SW¼																						
13	Mary Arthur Peterson	SW¼SW¼ Lot Lot 2				50.50		no	no	T	300			300		100						100		
14		SE¼SW¼																						
15	Mary Arthur Peterson	Lot Lot 3 less 1.40				30.25		no	SR	T	240			240		80						80		
16	Harold A. + Janice R. Price	~~NW¼NE¼~~ ~~Lot Lot 3~~						no	SR	L	180	288 240		468 420						156 140		156 140		
17		NW¼NE¼																						
18		SW¼NE¼																						
19		SE¼NE¼																						
20																								
						79.69					996	288		1164		217				171		388		

	SEND FOR TAXES	VALUATIONS BY SCHOOL DISTRICTS AS EQUALIZED BY DEPARTMENT OF TAXATION: District No. Rate Mills Dollars	District No. Rate Mills Dollars	District No. Rate Mills Dollars	District No. Rate Mills Dollars	District No. 115 Rate 5.5 Mills Dollars	District No. 12 Rate 9.4 Mills Dollars	Tax including State Homestead Mills $ cts.	State Tax on Non-Homestead 7.04 Mills $ cts.	SPECIAL TAXES $ cts.	SPECIAL TAXES $ cts.	TOTAL TAXES $ cts.	PAID	WHEN PAID Month Day Year	Number of Receipt	March Settlement 1961 $ cts.	June Settlement 1961 $ cts.	Penalty $ cts.	November Settlement 1961 $ cts.	Penalty $ cts.	Collections to First Monday in January 1962 $ cts.	Penalty $ cts.	Delinquent on First Monday in January 1962 $ cts.	Total Delinquent Tax and Penalty $ cts.	REMARKS
1																									
2																									
3																									
4																									
5						17	554	12				596	PAID IN FULL	OCT 5 1961	15213				596						
6						5	160	04				164	PAID IN FULL	MAY 12 1961	10063		164								11.80
7						5	160	04				164	PAID IN FULL	MAY 12 1961	10062		1.64								1.64
8						5	160	04				164	PAID IN FULL	MAY 22 1961	10347		1.64								11.95
9																									12.83
10						20	684	14				702	PAID IN FULL	OCT 5 1961	15213				702						
11																									
12																									
13						100	3436	70				3506	PAID IN FULL	OCT 3 1961	15661 18616				3506						12.03
14																									11.80
15						30	2548	56				2604	PAID IN FULL	OCT 3 1961	15661 18611				2604						
16						156	4970	110				5080	PAID IN FULL	MAY 18 1961	10238		5080								71
17																									
18																									14.86
19																									
20																									
						261	152 738	7988 (115) 7708 (12) 27.08	274			12980					55 72		7408						

Assessment Roll and Tax List of Real Property in the Town of Omega #4 Cass County, Minnesota, for Taxes for the Year 1960.

Form 5CD WATERMARK CO., MINNEAPOLIS

* Indicate Type of Property: R-Residential, C-Commercial, I-Industrial, U-Utility, F-Farm, L-Lakeshore, T-Timber, M-Mineral

	In Whose Name Assessed	Description of Property: Subdivision	Sec. or Lot	Town. or Block	Rng.	Number of Acres of Land (Acres 100ths)	School District	Indicates Homestead or No	Agr. or Non-Agr. Rural or Urban	* Indicates Type of Property	True and Full Valuations: Land Exclusive of Signatures and Improvements (Dollars)	Buildings and Other Structures (Dollars)	Machinery Permanently Attached to Real Estate (Dollars)	Total True and Full Value (Dollars)	Assessed Valuations: Rural: Homestead Up to $1,000 20% (Dollars)	Rural: Over $1,000 and Non-Homestead 33⅓% (Dollars)	All Other: Timber Land Class 3a 20% (Dollars)	All Other: Homestead Up to $1,000 25% (Dollars)	All Other: Over $1,000 and Non-Homestead 40% (Dollars)	All Other: Machinery Permanently Attached to Real Estate 33⅓% (Dollars)	All Other: Seasonal and Recreational Cabins 33⅓% (Dollars)	Total Assessed Value (Dollars)	Total Assessed Value as Equalized by the Board of Review (Dollars)	Final Equalized Value (Dollars)
1		NE¼ of NE¼		2	143	30																		
2		NW¼ of NE¼																						
3		SW¼ of NE¼																						
4		SE¼ of NE¼																						
5	A. M. Schabbens	(Unplatted) Lot 1 of Lot 1				17			misc	L	320			330		110						110		
6		NE¼ of NW¼																						
7		NW¼ of NW¼																						
8		SW¼ of NW¼																						
9		SE¼ of NW¼																						
10																								
11		NE¼ of SW¼																						
12		NW¼ of SW¼																						
13		SW¼ of SW¼																						
14		SE¼ of SW¼																						
15																								
16		NE¼ of SE¼																						
17		NW¼ of SE¼																						
18		SW¼ of SE¼																						
19		SE¼ of SE¼																						
20																								
						17					330			330		110						110		

	Sold for Taxes	Validations by School Districts as Equalized by Department of Taxation: District No. / Rate (Mills)	Tax Including State Homestead (Mills)	State Tax on Non-Homestead 7.01 Mills	Special Taxes	Special Taxes	Total Taxes	Paid	When Paid (Month Day Year)	Number of Receipt	March Settlement 1961	June Settlement 1961	Penalty	November Settlement 1961	Penalty	Collections to First Monday in January 1962	Penalty	Delinquent on First Monday in January 1962	Total Delinquent Tax and Penalty	Remarks
1																				
2																				
3																				
4																				
5		110	31.02	7.6			31.78	PAID IN FULL	MAY 18 1961	10241		31.78								
6																				11856
7																				
8																				
9																				
10																				
11																				
12																				
13																				
14																				
15																				
16																				
17																				
18																				
19																				
20																				
		110	31.02	7.6			31.78					31.78								

Assessment Roll and Tax List of Real Property in the

Form 51-D HOLLER-DUTTS CO., MINNEAPOLIS

	IN WHOSE NAME ASSESSED	DESCRIPTION OF PROPERTY: SUBDIVISION	Sec. or Lot	Town. or Block	Rng.	Number of Acres of Land: Acres	100ths
1		NE¼ of NE¼	22	143	30		
2		NW¼ of NE¼					
3		SW¼ of NE¼					
4		SE¼ of NE¼					
5	Max O. + Grace J. Bowman & Jennie Bowman Grant	Gov't Lot 1 less N. 410'				34	23
6		NE¼ of NW¼					
7		NW¼ of NW¼					
8		SW¼ of NW¼					
9		SE¼ of NW¼					
10	Philip W. + Joan Haffey Fox	N. 410' of Gov't Lot 1				15	50
11		NE¼ of SW¼					
12		NW¼ of SW¼					
13		SW¼ of SW¼					
14		SE¼ of SW¼					
15							
16		NE¼ of SE¼					
17		NW¼ of SE¼					
18		SW¼ of SE¼					
19		SE¼ of SE¼					
20							
						49	73

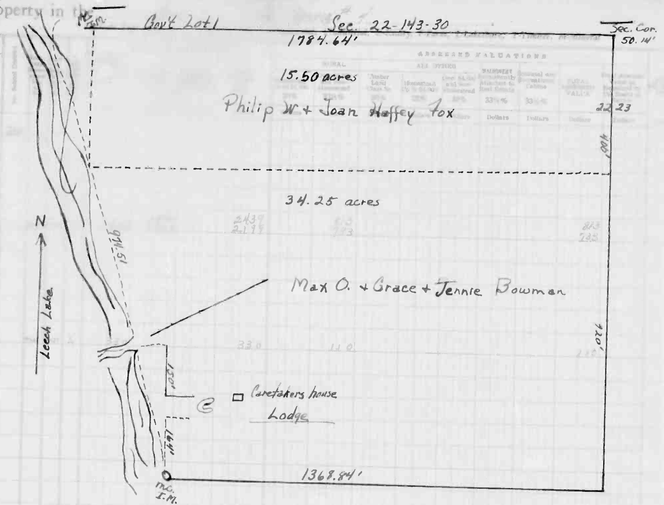

	Assessed Valuations: Land	Improvements	Total	Equalized Valuations: Land	Improvements	Total
1						
2						
3						
4						
5	2437		2437			
6	2437		2437			
7						
8						
9						
10	330		330	110		110
11						
12						
13						
14						
15						
16						
17						
18						
19						
20						
	1329	1440	2769	923		923
	1329		2329	923		923

	Sold for Taxes	Valuations by School Districts as Equalized by Department of Taxation: District No. / Rate / Mills / Dollars	District No. / Rate / Mills / Dollars	District No. / Rate / Mills / Dollars	District No. / Rate / Mills / Dollars	District No. / Rate / Mills / Dollars	District No. / Rate / Mills / Dollars	Tax Including State Homestead Mills	State Tax on Non-Homestead Mills	Special Taxes	Special Taxes	Total Taxes	Paid	When Paid: Month, Day, Year	Number of Receipt	March Settlement 1961	June Settlement 1961	Penalty	November Settlement 1961	Penalty	Collections to First Monday in January 1962	Penalty	Delinquent on First Monday in January 1962	Total Delinquent Tax and Penalty	Remarks
1													1												
2													2												
3													3												
4													4												
5				818				22934	570			23504	5	PAID IN FULL OCT 1 8 1960	16404				23504						
6													6												
7													7												
8													8												
9													9												
10				110				3102	86			3178	10	PAID IN FULL NOV 1 5 1961	17634						3178	222			
11													11												
12													12												
13													13												
14													14												
15													15												
16													16												
17													17												
18													18												
19													19												
20													20												
				928				26036	646			26682							23504		31 78				

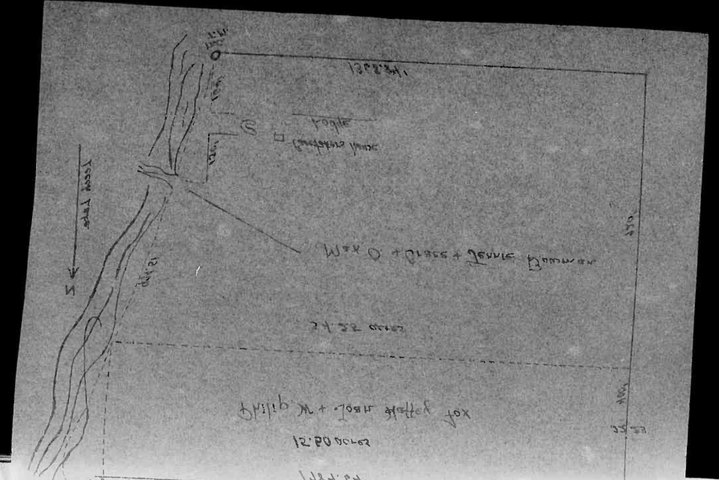

Form SCD

Assessment Roll and Tax List of Real Property in the Spring of Township

Cass County, Minnesota, for Taxes for the Year 1960.

* Indicate Type of Property: R-Residential, C-Commercial, I-Industrial, U-Utility, F-Farm, L-Lakeshore, T-Timber, M-Mineral

	IN WHOSE NAME ASSESSED	DESCRIPTION OF PROPERTY: SUBDIVISION	Sec. or Lot	Town. or Block	Rng.	Number of Acres of Land (Acres 100ths)	No. School District	Indt. Bldg. Home. Stead Exm. Yes or No	Agri. or Home. Bldr. Exm. Yes or No	* Indt. Type of Property	TRUE AND FULL VALUATIONS: LAND Exclusive of Structures and Improvements (Dollars)	BUILDINGS and Other Structures (Dollars)	MACHINERY Permanently Attached to Realty Real Estate (Dollars)	TOTAL True and Full Value (Dollars)	ASSESSED VALUATIONS: RURAL: Homestead Up to $4,000 20% (Dollars)	RURAL: Over $4,000 and Non-Homestead 33⅓% (Dollars)	ALL OTHER: Timber Land Class 1a 20% (Dollars)	ALL OTHER: Homestead Up to $4,000 25% (Dollars)	ALL OTHER: Over $4,000 and Non-Homestead 40% (Dollars)	ALL OTHER: Permanently Attached to Real Estate 33⅓% (Dollars)	Seasonal and Recreational Cabins 33⅓% (Dollars)	TOTAL ASSESSED VALUE (Dollars)	Total Assessed Value as Constituted by the Board of Review (Dollars)	FINAL EQUALIZED VALUE (Dollars)
1		N½ of N½				42.43.30		Wr																
2		N½ of N½																						
3		S½ of N½																						
4		S½ of N½																						
5	Mat O. + Grace J. Bowman Jr. + Jeanne Bowman Trust	Govt Rel Plus N.H.C.				34.25		no	no	C	919	1440 280		2439 2199		813 733						813 733		
6		NE¼ of NW¼																						
7		NW¼ of NW¼																						
8		SW¼ of NW¼																						
9		SE¼ of NW¼																						
10	Philip H. + Jean Duffey Tr.	N. H.C.D. Govt Lot 1				15.50		no	no	L	330			330		110						110		
11		NE¼ of SW¼																						
12		NW¼ of SW¼																						
13		SW¼ of SW¼																						
14		SE¼ of SW¼																						
15																								
16		NE¼ of SE¼																						
17		NW¼ of SE¼																						
18		SW¼ of SE¼																						
19		SE¼ of SE¼																						
20																								
						49.75					1329	1440 120		2769 2529		923 843						923 843		

	SOLD FOR TAXES	VALUATIONS BY SCHOOL DISTRICTS AS EQUALIZED BY DEPARTMENT OF TAXATION: District No. Rate Mills (Dollars)	District No. Rate Mills (Dollars)	District No. Rate Mills (Dollars)	District No. Rate Mills (Dollars)	District No. Rate Mills (Dollars)	Tax Including State Homestead Mills ($ cts.)	State Tax on Non-Homestead 70 Mills ($ cts.)	SPECIAL TAXES ($ cts.)	SPECIAL TAXES ($ cts.)	TOTAL TAXES ($ cts.)		PAID	WHEN PAID (Month Day Year)	Number of Receipt	March Settlement 1961 ($ cts.)	June Settlement 1961 ($ cts.)	Penalty ($ cts.)	November Settlement 1961 ($ cts.)	Penalty ($ cts.)	Collections to First Monday in January 1961 ($ cts.)	Penalty ($ cts.)	Delinquent on First Monday in January 1961 ($ cts.)	Total Delinquent Tax and Penalty ($ cts.)	REMARKS
1												1													
2												2													
3												3													
4												4													
5			912			22934	5.70				23504	5	PAID IN FULL OCT 1 9 1961	14404					23504		Wall # 8529 Cancelled Wrong Dty			14732	
6												6													
7												7													
8												8													
9												9													
10			110			3102	76				3178	10	PAID IN FULL NOV 1 5 1961	17634							31 78	222		14772	
11												11													
12												12													
13												13													
14												14													
15												15													
16												16													
17												17													
18												18													
19												19													
20												20													
			923			26036	646				26682								23504		31 78				

Assessment Roll and Tax List of Real Property in the Town of Vang #4 Cass County, Minnesota, for Taxes for the Year 1960.

Form 342 — MILLER DAVIDSON, MINNEAPOLIS

* Indicate Type of Property: R-Residential, C-Commercial, I-Industrial, U-Utility, F-Farm, L-Lakeshore, T-Timber, M-Mineral

	IN WHOSE NAME ASSESSED	DESCRIPTION OF PROPERTY: SUBDIVISION	Sec. or Lot	Twsp. or Block	Rng.	Number of Acres of Land (Acres 100ths)	No. School District	Indl. Dist. Bond Yes or No	Agri. or Ions. Bor. Yes or No	* Suitable Type of Property	TRUE AND FULL VALUATIONS: LAND Exclusive of Structures and Improvements (Dollars)	BUILDINGS and Other Structures (Dollars)	MACHINERY Permanently Attached to Real Estate (Dollars)	TOTAL True and Full Value (Dollars)	ASSESSED VALUATIONS: RURAL: Homestead Up to $4,000 20% (Dollars)	RURAL: Over $4,000 and Non-Homestead 33⅓% (Dollars)	RURAL: Timber Land Class 3a 20% (Dollars)	ALL OTHER: Homestead Up to $4,000 25% (Dollars)	ALL OTHER: Over $4,000 and Non-Homestead 40% (Dollars)	ALL OTHER: MACHINERY Permanently Attached to Real Estate 33⅓% (Dollars)	ALL OTHER: Seasonal and Recreational Cabins 33⅓% (Dollars)	TOTAL ASSESSED VALUE (Dollars)	Total Assessed Value as Equalized by the Board of Review (Dollars)	FINAL EQUALIZED VALUE (Dollars)
1		NE¼ of NE¼	23	143	30		Unc																	
2		NW¼ of NE¼																						
3		SW¼ of NE¼																						
4		SE¼ of NE¼																						
5																								
6		NE¼ of NW¼																						
7		NW¼ of NW¼																						
8		SW¼ of NW¼																						
9		SE¼ of NW¼																						
10	Exempt pr. - James E. Warner Lon H. Lane	Govt hdl				41.75		yes	no	C	890	1800 1500		2670 2370	534 474							534 474		
11		NE¼ of SW¼																						
12		NW¼ of SW¼																						
13		SW¼ of SW¼																						
14		SE¼ of SW¼																						
15																								
16		NE¼ of SE¼																						
17		NW¼ of SE¼																						
18		SW¼ of SE¼																						
19		SE¼ of SE¼																						
20																								
						41.75					890	1800 1500		2670 2370	534 474							534 474		

	SOLD FOR TAXES	VALUATIONS BY SCHOOL DISTRICTS AS EQUALIZED BY DEPARTMENT OF TAXATION: District No. / Rate Mills (Dollars)	District No. / Rate Mills (Dollars)	District No. / Rate Mills (Dollars)	District No. / Rate Mills (Dollars)	District No. / Rate Mills (Dollars)	Tax including State Homestead Mills (Dollars)	State Tax on Non-Homestead Mills ($ cts.)	SPECIAL TAXES ($ cts.)	SPECIAL TAXES ($ cts.)	TOTAL TAXES ($ cts.)		PAID	WHEN PAID (Month Day Year)	Number of Receipt	March Settlement 1961 ($ cts.)	June Settlement 1961 ($ cts.)	Penalty ($ cts.)	November Settlement 1961 ($ cts.)	Penalty ($ cts.)	Collections to First Monday in January 1962 ($ cts.)	Penalty ($ cts.)	Delinquent on First Monday in January 1962 ($ cts.)	Total Delinquent Tax and Penalty ($ cts.)	REMARKS
1												1												
2												2												
3												3												
4												4												
5												5												
6												6												
7												7												
8												8												
9												9												
10			41.534				150.64				150.64	10	PAID IN FULL FEB 13 1961	1557	150 64									13.904
11												11												
12												12												
13												13												
14												14												
15												15												
16												16												
17												17												
18												18												
19												19												
20			41.534				150.64				150.64	20			150 64									

Assessment Roll and Tax List of Real Property in the Town of Moore # 4

Form 5-(1) MILLER DAVIS CO. MINNEAPOLIS

* Indicate Type of Property: R-Residential, C-Commercial, I-Industrial, U-Utility, F-Farm, L-Lakeshore, T-Timber, M-Mineral

In Whose Name Assessed	Description of Property: Subdivision	Sec. or Lot	Twp. or Block	Rng.	Number of Acres of Land (Acres / 100ths)	No. School District	Indicate Home Stead Yes or No	Agri. or Rural Bus. Yes or No	* Indicate Type of Property	Land Exclusive of Structures and Improvements (Dollars)	Buildings and Other Structures +20% (Dollars)	Machinery Permanently Attached to Real Estate (Dollars)	Total and Full Value (Dollars)	Rural Homestead Up to $1,000 20% (Dollars)	Rural Over $1,000 and Non-Homestead 33⅓% (Dollars)	Timber Land Class 2c 20% (Dollars)	All Other Homestead Up to $1,000 25% (Dollars)	All Other Over $1,000 and Non-Homestead 40% (Dollars)	All Other Machinery Permanently Attached to Real Estate 33⅓% (Dollars)	All Other Seasonal and Recreational Cabins 33⅓% (Dollars)	Total Assessed Value as Equalized by the Board of Review (Dollars)	Final Equalized Value (Dollars)
O. A. & Myrtle R. Christenson	Beg. @ S.W. Cor. Lot 14	31	143	30	20	119	no	no	III	99			99		33						33	
" "	S.W. Lot 9				10		no	no	T	180			180		60						60	
Harry R. & Dorothy A. Simon	N.E. cor. @ S.W. Lot 4				6		no	no	C	450	2401	2851		950							950	
Julian D. Mellard	S.W. Lot 4 Lot 8 acres										2001	2451		817							817	
J. L. Okeefe	S.W. Lot 1 Lot 8 acres						no	SR	L	999	1080	2079							693		693	
											900	1899							633		633	
O. A. & Myrtle R. Christenson	Beg. @ S.W. Cor. S.W. Lot 14				40		no	no	L	1050			1050		350						350	
Harry R. & Dorothy A. Simon	Part of S.W. Lot 1 Lot 8 acres				5		no	no	T	51			51		17						17	
							yes	no	C	1002	4002	4802	8202	680	1601						2281	
							no	no	C	1002	2000	2400	7002	660	1334						1994	
Harry R. & Dorothy A. Simon	S.W. Lot 1 Lot 8 acres						no	no	C	600	5301	6301	9341	476	2320						2796	
					20	90	yes	no	C	700	1460	2680	8001	420	1767						2187	
Harry R. & Ina R. Simon	S.W. Lot 1 Lot 8 acres sold				2125		yes	no	R	601	4320		4921		807						807	
											3600		4201	380	67						447	
Robert Hamilton	W½ 300' @ S.W. Lot 4 Less parcel				345		no	SR	R	150			150									
Hugh Davis Diffler	S.W. Lot 1 Lot 8 Less N. 100'				1068		no				5001	6001	10681		2227				50		50	
							yes	no	C	600	3400	4080	8001	800	1667						3027	
Robert H. & Evans McFarlane	N. 52½ ft. x 200' @ S.W. Lot 8				75																2467	
Raymond J. Scott	100' x 250' @ S.W. Lot 8				06		no	SR	L	75			75						25		25	
							no	SR	L	120	792		912						304		304	
											660		780						260		260	
O. A. & Myrtle R. Christenson	S.E. Lot 9 N.W. Less sold				40		no	no	T	150			150		50						50	
H. Lewis & Margaret Helen Lundeen	N. 2 Rds. S.W. Lot 4 Less 6.150'				630		yes	no	R	380	1500		1890	379							379	
											1300		1630	326							326	
Howard M. Buckley & Rose M. Lovrien	N. 500' @ S.W. Lot 8 Less sold						no	SR	L	500	1380		1880						627		627	
											1150		1650						550		550	
Jack & Ped E. Hamilton	25' x 100' x 250' @ S.W. Lot 8						yes	no	R	150	936		1086	217							217	
											780		930	186							186	
Helen M. & Ina M. Sletten	25' x 100' x 250' @ S.W. Lot 8				35		no	SR	L	150	601		751						250		250	
											501		651						217		217	
Orvin R. Thompson	S. 100' @ S.W. Lot 8 Lot 2				35		no	SR	L	180	1440		1620						540		540	
											1200		1380						460		460	
State of Minnesota	S.W. Lot 7																					
	(Cont. next page)				22109					9133	39834		47969	3351	7915				3491	13755		
											33196			3132						11647		

Sold for Taxes	Valuations by School Districts as Equalized by Department of Taxation: District No. 117 Rate 53.26 Mills	District No. 116 Rate 26.66 Mills	District No. Rate Mills	District No. Rate Mills	District No. Rate Mills	Tax Including State Homestead Mills	State Tax on Non-Homestead 7.01 Mills	Special Taxes	Special Taxes	Total Taxes		Paid	When Paid	Number of Receipt	March Settlement 1961	June Settlement 1961	Penalty	November Settlement 1961	Penalty	Collections to First Monday in January 1961	Penalty	Delinquent on First Monday in January 1962	Penalty	Total Delinquent Tax and Penalty	Remarks
	Dollars	Dollars	Dollars	Dollars	Dollars	Dollars	$ cts.	$ cts.	$ cts.	$ cts.		Month Day Year			$ cts.	$ cts.	$ cts.	$ cts.	$ cts.	$ cts.	$ cts.	$ cts.	$ cts.	$ cts.	
1	33					664	22			886	1	2nd HALF PAID OCT 18 1961				443		4 43							
2	60					1570	42			1612	2	1st HALF PAID OCT 18 1961		16278		806		8 06							11822
												2nd HALF PAID OCT 31 1961		14461											"
3	950					24856	666			25522	3	1st HALF PAID MAY 29 1961		15854		127 61		127 61							17059
4	683					16400	486			16886	4	PAID IN FULL MAY 31 1961		15323		168 86									16827
5	350					9158	246			9404	5	PAID IN FULL MAY 12 1961		14404		94 04									11825
6	17					444	12			456	6	2nd HALF PAID OCT 16 1961		10065											
	680											1st HALF PAID		12293		2 28		2 28							11832
7	1601					59652	1122			60874	7	2nd HALF PAID OCT 31 1961		14401		304 02		304 02							
	2320	Simon				6280				6280		1st HALF PAID MAY 11 1961		11176											11832
8	1767	Andersen				66878	1626			68504	8	PAID IN FULL MAY 18 1961		10239		6 28									11821
	2320	Christian	1954			2529	46			2575		PAID IN FULL SEP 1 1961		15649				6 28							
9	340	Jones	27112			23732	74	1.68		25506	9	PAID IN FULL MAY 18 1961		10040		2 67		25 55							Paid Under Protest
														10621		11703		11 70							3 5.74
10	50					3184	34			1218	10	PAID IN FULL MAY 19 1961		12057		12 18									3 5.74
	800											2nd HALF PAID DEC 08 1961		17318											11800
11	2227					79200	1562			80762	11	1st HALF PAID SEP 05 1961		15370				408 81	24 52	403 81	24 22				11832 Rd DA # 3 3923
12	25					592	18			610	12	PAID IN FULL MAY 19 1961		12057		6 10									11800
13	304					7194	214			7408	13	2nd HALF PAID AUG 08 1961		16241											
												1st Half Paid		10231		37 04		37 04							11824
14	60					1308	34			1342	14	2nd HALF PAID OCT 16 1961		16273											
												1st HALF PAID MAY 31 1961		14401		6 71		6 71							11822
15	9890					9890				9890	15	PAID IN FULL MAY 4 1961		9651		98 90									11833
16	627					14838	440			15278	16	PAID IN FULL MAY 8 1961		9802		152 78									11832
17	217					5678				5678	17	PAID IN FULL MAY 12 1961		10058		56 78									11835
18	250					5916	176			6092	18	PAID IN FULL MAY 18 1961		9653		60 92									11824
19	540					12778	378			13156	19	PAID IN FULL MAY 18 1961		10240		131 56									11830
20											20														
	A3351 + 3351					58902																			35.74 Rebate
	3491 7915 + 11406					494224	7392			3609.68															35.74 Rebate
	2489 1266 + 13755					553.76										1480 92		1698 03		403 81					889 Refund

Assessment Roll and Tax List of Real Property in the Town of Unorg #4

Form 5. Chapter 290, Laws of 1957

* Indicate Type of Property: R-Residential, C-Commercial, I-Industrial, U-Utility, F-Farm, L-Lakeshore, T-Timber, M-Mineral

	IN WHOSE NAME ASSESSED		DESCRIPTION OF PROPERTY: SUBDIVISION	Sec. or Lot	Twsp. or Block	Rng.	Number of Acres of Land (Acres 100ths)	No. School District	Individual Homestead Yes or No	Agri. or Rural Reserve Yes or No	* Real-estate Type of Property	TRUE AND FULL VALUATIONS: LAND Exclusive of Structures and Improvements (Dollars)	BUILDINGS and Other Structures + 20% (Dollars)	MACHINERY Permanently Attached to Real Estate (Dollars)	TOTAL True and Full Value (Dollars)	ASSESSED VALUATIONS: RURAL: Homestead Up to $1,000 20% (Dollars)	RURAL: Over $1,000 and Non-Homestead 33⅓% (Dollars)	ALL OTHER: Timber Land Class 3a 20% (Dollars)	ALL OTHER: Homestead Up to $1,000 25% (Dollars)	ALL OTHER: Over $1,000 and Non-Homestead 40% (Dollars)	ALL OTHER: MACHINERY Permanently Attached to Real Estate 33⅓% (Dollars)	ALL OTHER: Seasonal and Recreational Cabins 33⅓% (Dollars)	TOTAL ASSESSED VALUE (Dollars)	Total Assessed Value as Equalized by the Board of Review (Dollars)	FINAL EQUALIZED VALUE (Dollars)
	Karl K. + Delina H. Thorgaard	1	Part of Govt Lot 3	31	143	30		114	no	no	L	202	5040 4200		5242 4402	800	414 134						1214 134		
	Lipsie Parlin Company, Inc	2	Part of Govt Lot 1 + 8						no	yes	L	201	1368 1140		1569 1341							523 447	523 447		
	Walter H. + Marguerite A. Wade	3	Part of Govt Lot 8						no	no	L	240			240		80						80		
	Clarence + Iris Cathcart	4	Part of Govt Lot 8 (1.02 ac)				1.02		no	no	T	60			60		20						20		
	H. Lionel + Margaret Helen Lundin	5	Part of Govt Lot 1						no	SR no	L	222	864 722		1086 944							362 314	362 314		
		6	Part of Govt Lot 2 ~~and 6.15 ac~~							no	T	20			20	4							4		
		7	NW¼NW¼																						
		8	SW¼NW¼																						
		9	SE¼NW¼																						
	Lud + Ted Erickson	10	Part of Govt Lot 1 + 8						no	no	T	222			222		74						74		
	Helen E. Mitchell	11	Part of Govt Lot 8						no	SR	L	150	1656 1380		1806 1530							602 510	602 510		
		12	NW¼SW¼																						
	D. E. + Dorothy Sherard	13	Part of NE¼SW¼						no	no	T	60			60		20						20		
	Karl K. + Delina H. Thorgaard	14	Tax lot 2 of Lot 4 of SW¼						no	no	R	30			30	6							6		
	Walter E. + Marion L. Ludro	15	Part of SE¼ of Govt Lot 2						no	SR	L	150	1710 1425		1860 1575							620 525	620 525		
		16	N½N½SE¼																						
		17	NW¼SE¼																						
		18	SW¼N½SE¼																						
		19	SE¼N½SE¼																						
	U. S. of America	20	~~Govt Lot 1 + 2 + W½ of Lot 3 of Lot (1.19) + Lot 4 of Lot (1.19)~~				102																		
												1667	10638		12193 1042	810	608					2107 1419	3626 2461		

Deed Liber 145-30

	SOLD FOR TAXES	VALUATIONS BY SCHOOL DISTRICTS AS EQUALIZED BY DEPARTMENT OF TAXATION: District No. 114 Homestead Rate .62 Mills (Dollars)	District No. 11 Rate ___ Mills (Dollars)	District No. ___ Rate ___ Mills (Dollars)	District No. ___ Rate ___ Mills (Dollars)	District No. ___ Rate ___ Mills (Dollars)	Tax Including State Homestead ___ Mills ($ cts.)	State Tax on Non-Homestead 7.0 Mills ($ cts.)	SPECIAL TAXES ($ cts.)	SPECIAL TAXES ($ cts.)	TOTAL TAXES ($ cts.)	PAID (Month Day Year)	WHEN PAID	Number of Receipt	March Settlement 1961 ($ cts.)	June Settlement 1961 ($ cts.)	Penalty ($ cts.)	November Settlement 1961 ($ cts.)	Penalty ($ cts.)	Collections to First Monday in January 1962 ($ cts.)	Penalty ($ cts.)	Delinquent on First Monday in January 1962 ($ cts.)	Total Delinquent Tax and Penalty ($ cts.)	REMARKS
1		+ 800																						
2	523	414					31764	290			32054	1	PAID IN FULL MAY 5 1961	8962		320 54								11836
3		80					12376	366			12742	2	PAID IN FULL MAY 31 1961	12959		127 42								17337
4		20					2044	56			2150	3	PAID IN FULL JAN 30 1961		2150									12872
5	362						524	14			538	4	PAID IN FULL JAN 30 1961	252	538									
6		+ 4					8566	254			8820	5	2nd HALF PAID OCT 20 1961 / 1st HALF PAID MAY 19 1961	7432 / 8215		441 0		441 0					11832
7							104				104	6	PAID IN FULL MAY 19 1961	7657		1 04								11833
8												7												
9												8												
10		74					1736	52			1788	9												
11	602						1446	422			1468	10	PAID IN FULL NOV 12 1964	16888		19 88								12875
12												11	2nd HALF PAID OCT 9 1961 / 1st Half Paid MAY 12 1961	16183 / 10604		73 34		73 34						17384
13		20					524	14			538	12												
14		+ 6					156				156	13										5 38	5 92	
15	620						14672	434			15106	14	PAID IN FULL MAY 5 1961	8962		156								12826
16												15	PAID IN FULL MAY 31 1961	12960		151 06								12831
17												16												
18												17												
19												18												
20												19												
		+ 810 - 810					49860					20												
	2107	- 27.5					37.02	1962			88264				26 88	738 94		1174			5 38			
	2107	1419 - 3526					86762																	

Fairwood

Chippewa Beach

Tersolzi

Assessment Roll and Tax List of Real Property in the Town of Union #4 Cass County, Minnesota, for Taxes for the Year 1960.

Form 3-C MILLER-DAVIS CO., MINNEAPOLIS

* Indicate Type of Property: R-Residential, C-Commercial, I-Industrial, U-Utility, F-Farm, L-Lakeshore, T-Timber, M-Mineral

	IN WHOSE NAME ASSESSED	DESCRIPTION OF PROPERTY: Subdivision	Sec. or Lot	Town. or Block	Rng.	Number of Acres of Land (Acres 100ths)	No. School District	Indicate Homestead Year or No.	Indicate Agricultural Year or No.	* Indicate Type of Property	TRUE AND FULL VALUATIONS: LAND Exclusive of Structures and Improvements (Dollars)	BUILDINGS and Other Structures (Dollars)	MACHINERY Permanently Attached to Real Estate (Dollars)	TOTAL True and Full Value (Dollars)	ASSESSED VALUATIONS: RURAL: Homestead Up to $4,000 20% (Dollars)	RURAL: Over $4,000 and Non-Homestead 33⅓% (Dollars)	ALL OTHER: Timber Land Class 3c 20% (Dollars)	ALL OTHER: Homestead Up to $4,000 20% (Dollars)	ALL OTHER: Over $4,000 and Non-Homestead 40% (Dollars)	ALL OTHER: Machinery Permanently Attached to Real Estate 33⅓% (Dollars)	ALL OTHER: Seasonal and Recreational Cabins 33⅓% (Dollars)	TOTAL ASSESSED VALUE (Dollars)	Total Assessed Value as Equalized by the Board of Review (Dollars)	FINAL EQUALIZED VALUE (Dollars)
1				32	143	30	114																	
2																								
3																								
4																								
5	Julia Thorpe Estate, Andrew James & Samuel S. Thorpe & Samuel S. Thorpe, Jr.	Lot 2 of 1				9.25			mm	nw	L	501		501	167							167		
6																								
7																								
8																								
9																								
10																								
11																								
12																								
13																								
14																								
15																								
16																								
17																								
18																								
19																								
20																								
						9.25						501		501		167						167		

	SOLD FOR TAXES	VALUATIONS BY SCHOOL DISTRICTS AS EQUALIZED BY DEPARTMENT OF TAXATION: District No. 114 Rate 43.70 Mills (Dollars)	District No. Rate Mills (Dollars)	District No. Rate Mills (Dollars)	District No. Rate Mills (Dollars)	District No. Rate Mills (Dollars)	Tax Including State Homestead Mills (Dollars)	State Tax on Non-Homestead 7.01 Mills ($ cts.)	SPECIAL TAXES ($ cts.)	SPECIAL TAXES ($ cts.)	TOTAL TAXES ($ cts.)	PAID	WHEN PAID (Month Day Year)	Number of Receipt	March Settlement 1961 ($ cts.)	June Settlement 1961 ($ cts.)	Penalty ($ cts.)	November Settlement 1961 ($ cts.)	Penalty ($ cts.)	Collections to First Monday in January 1962 ($ cts.)	Penalty ($ cts.)	Delinquent on First Monday in January 1962 ($ cts.)	Total Delinquent Tax and Penalty ($ cts.)	REMARKS
1												1												
2												2												
3												3												
4												4												
5		167					43.70	116			44 86	$ PAID IN FULL	1 2 1961	10067		44 86								
6												6												11 825
7												7												
8												8												
9												9												
10												10												
11												11												
12												12												
13												13												
14												14												
15												15												
16												16												
17												17												
18												18												
19												19												
20												20												
		167					43.70	116			44 86					44 86								

Rural Tax-25 142-29 143-50

Fairwood Chippewa Basin Pelican

Assessment Roll and Tax List of Real Property in the ..... of ..... Cass County, Minnesota, for Taxes for the Year 1960.

* Indicate Type of Property: R-Residential, C-Commercial, I-Industrial, U-Utility, F-Farm, L-Lakeshore, T-Timber, M-Mineral

		DESCRIPTION OF PROPERTY							TRUE AND FULL VALUATIONS				ASSESSED VALUATIONS																					
													RURAL		ALL OTHER																			
IN WHOSE NAME ASSESSED		SUBDIVISION	Sec. or Lot	Town. or Block	Rng.	Number of Acres of Land	No. School District	Indicate Homestead Yes or No	Agri. or Seas. Recr. Yes or No	* Indicate Type of Property	LAND Exclusive of Structures and Improvements	BUILDINGS and Other Structures	MACHINERY Permanently Attached to Real Estate	TOTAL True and Full Value	Homestead Up to $1,000 20%	Over $1,000 and Non-Homestead 33⅓%	Timber Land Class 3c 20%	Homestead Up to $4,000 25%	Over $4,000 and Non-Homestead 40%	MACHINERY Permanently Attached to Real Estate 33⅓%	Seasonal and Recreational Cabins 33⅓%	TOTAL ASSESSED VALUE	Total Assessed Value as Equalized by the Board of Review	FINAL EQUALIZED VALUE
						Acres 100ths					Dollars	Dollars	Dollars	Dollars	Dollars	Dollars	Dollars	Dollars	Dollars	Dollars	Dollars	Dollars	Dollars	Dollars
	1																							
	2																							
	3																							
	4																							
	5																							
	6																							
	7																							
	8																							
	9																							
	10																							
	11																							
	12																							
	13																							
	14																							
	15																							
	16																							
	17																							
	18																							
	19																							
	20																							

SOLD FOR TAXES	VALUATIONS BY SCHOOL DISTRICTS AS EQUALIZED BY DEPARTMENT OF TAXATION						Tax including State Homestead	State Tax on Non-Homestead	SPECIAL TAXES	SPECIAL TAXES	TOTAL TAXES		PAID	WHEN PAID	Number of Receipt	March Settlement 1961	June Settlement 1961	Penalty	November Settlement 1961	Penalty	Collections to First Monday in January 1962	Penalty	Delinquent on First Monday in January 1962	Total Delinquent Tax and Penalty	REMARKS
	District No. ..... Rate ..... Mills	District No. ..... Rate ..... Mills	District No. ..... Rate ..... Mills	District No. ..... Rate ..... Mills	District No. ..... Rate ..... Mills	District No. ..... Rate ..... Mills	..... Mills	..... Mills						Month Day Rcvr											
	Dollars	Dollars	Dollars	Dollars	Dollars	Dollars	$ cts.	$ cts.	$ cts.	$ cts.	$ cts.					$ cts.	$ cts.	$ cts.	$ cts.	$ cts.	$ cts.	$ cts.	$ cts.	$ cts.	
1												1													
2												2													
3												3													
4												4													
5												5													
6												6													
7												7													
8												8													
9												9													
10												10													
11												11													
12												12													
13												13													
14												14													
15												15													
16												16													
17												17													
18												18													
19												19													
20												20													

Assessment Roll and Tax List of Real Property in the ..... of .....

* Indicate Type of Property: R-Residential, C-Commercial, I-Industrial, U-Utility, F-Farm, L-Lakeshore, T-Timber, M-Mineral

Cass County, Minnesota, for Taxes for the Year 1960.

	IN WHOSE NAME ASSESSED	DESCRIPTION OF PROPERTY: Subdivision	Sec. or Lot	Twp. or Block	Rng.	Number of Acres of Land (Acres 100ths)	No. School District	Indicate Homestead Yes or No	Agri. or Seas. Rec. Yes or No	* Indicate Type of Property	TRUE AND FULL VALUATIONS: LAND Exclusive of Structures and Improvements (Dollars)	BUILDINGS and Other Structures (Dollars)	MACHINERY Permanently Attached to Real Estate (Dollars)	TOTAL True and Full Value (Dollars)	ASSESSED VALUATIONS: RURAL: Homestead Up to $1,000 20% (Dollars)	RURAL: Over $1,000 and Non-Homestead 33⅓% (Dollars)	ALL OTHER: Timber Land Class 3a 20% (Dollars)	ALL OTHER: Homestead Up to $1,000 25% (Dollars)	ALL OTHER: Over $1,000 and Non-Homestead 40% (Dollars)	ALL OTHER: MACHINERY Permanently Attached to Real Estate 33⅓% (Dollars)	ALL OTHER: Mineral and Recreational Cabins 33⅓% (Dollars)	TOTAL ASSESSED VALUE (Dollars)	Total Assessed Value as Equalized by the Board of Review (Dollars)	FINAL EQUALIZED VALUE (Dollars)
1																								
2																								
3																								
4																								
5																								
6																								
7																								
8																								
9																								
10																								
11																								
12																								
13																								
14																								
15																								
16																								
17																								
18																								
19																								
20																								

	SOLD FOR TAXES	VALUATIONS BY SCHOOL DISTRICTS AS EQUALIZED BY DEPARTMENT OF TAXATION: District No. ..... Rate ..... Mills (Dollars)	District No. ..... Rate ..... Mills (Dollars)	District No. ..... Rate ..... Mills (Dollars)	District No. ..... Rate ..... Mills (Dollars)	District No. ..... Rate ..... Mills (Dollars)	District No. ..... Rate ..... Mills (Dollars)	Tax Relating State Homestead ..... Mills ($ cts.)	State Tax on Non-Homestead ..... Mills ($ cts.)	SPECIAL TAXES ($ cts.)	SPECIAL TAXES ($ cts.)	TOTAL TAXES ($ cts.)	PAID	WHEN PAID (Month, Day, Year)	Number of Receipt	March Settlement 1961 ($ cts.)	June Settlement 1961 ($ cts.)	Penalty ($ cts.)	November Settlement 1961 ($ cts.)	Penalty ($ cts.)	Collections to First Monday in January 1962 ($ cts.)	Penalty ($ cts.)	Delinquent on First Monday in January 1962 ($ cts.)	Total Delinquent Tax and Penalty ($ cts.)	REMARKS
1																									
2																									
3																									
4																									
5																									
6																									
7																									
8																									
9																									
10																									
11																									
12																									
13																									
14																									
15																									
16																									
17																									
18																									
19																									
20																									

Assessment Roll and Tax List of Real Property in the Town of Lowry #4 Cass County, Minnesota, for Taxes for the Year 1960.

DULUTH-BOLLER-DAVIS CO., MINNEAPOLIS

* Indicate Type of Property: R-Residential, C-Commercial, I-Industrial, U-Utility, F-Farm, L-Lakeshore, T-Timber, M-Mineral

In Whose Name Assessed	Description of Property: Subdivision	Sec. or Lot	Town or Block	Rng.	Number of Acres of Land	No. School District	Indicate Homestead Yes or No	Agri. or Seas. Recr. Yes or No	* Indicate Type of Property	True and Full Valuations: Land Exclusive of Structures and Improvements	Buildings and Other Structures	Machinery Permanently Attached to Real Estate	Total True and Full Value	Assessed Valuations: Rural: Homestead Up to $3,000 20%	Rural: Over $3,000 and Non-Homestead 33⅓%	All Other: Timber Land, Class 5a 20%	All Other: Homestead Up to $4,000 25%	All Other: Over $4,000 and Non-Homestead 40%	Machinery Permanently Attached to Real Estate 33⅓%	Seasonal and Recreational Cabins 33⅓%	Total Assessed Value as Equalized by the Board of Review	Final Equalized Value	
					Acres 100ths					Dollars	Dollars	Dollars	Dollars	Dollars	Dollars	Dollars	Dollars	Dollars	Dollars	Dollars	Dollars	Dollars	
	Park of Northfork - Lu.	31	143-30			118																	1
Robert Hyatton		11					no	SR	L	42	1440 / 1200		1482 / 1242							494 / 414	494 / 414		2
" "		12					no	SR	L	39			39							13	13		3
" "		13					no	SR	L	39			39							13	13		4
																							5
																							6
																							7
																							8
Balance of Park Fairwood has been vacated																							9
																							10
																							11
																							12
																							13
																							14
																							15
																							16
																							17
																							18
																							19
																							20
										120	1440 / 1200		1560 / 1320							520 / 440	520 / 440		

Sold for Taxes	Valuations by School Districts as Equalized by Department of Taxation: District No. 118 Rate 2.24 Mills	District No. ___ Rate ___ Mills	District No. ___ Rate ___ Mills	District No. ___ Rate ___ Mills	District No. ___ Rate ___ Mills	Tax including State Homestead	State Tax on Non-Homestead 9.91 Mills	Special Taxes	Special Taxes	Total Taxes		Paid	When Paid	Number of Receipt	March Settlement 1961	June Settlement 1961	Penalty	November Settlement 1961	Penalty	Collections to First Monday in January 1962	Penalty	Delinquent on First Monday in January 1963	Total Delinquent Tax and Penalty	Remarks
	Dollars	Dollars	Dollars	Dollars	Dollars	$ cts.	$ cts.	$ cts.	$ cts.	$ cts.		Month Day Year			$ cts.	$ cts.	$ cts.	$ cts.	$ cts.	$ cts.	$ cts.	$ cts.	$ cts.	
											1													
494						11690	3.46			120.36	2	PAID IN FULL MAY 19 1961				120.36								
13						308	10			318	3	PAID IN FULL MAY 19 1961		12056		3.18							11837	
13						308	10			318	4	PAID IN FULL MAY 19 1961				3.18							11837	
											5													
											6													
											7													
											8													
											9													
											10													
											11													
											12													
											13													
											14													
											15													
											16													
											17													
											18													
											19													
											20													
520						123.06	3.66			126.72						126.72								

Assessment Roll and Tax List of Real Property in the Farm of Twp. #4

* Indicate Type of Property: R-Residential, C-Commercial, I-Industrial, U-Utility, F-Farm, L-Lakeshore, T-Timber, M-Mineral

	In Whose Name Assessed	Description of Property: Subdivision	Sec. or Lot	Town or Block	Rng.	Number of Acres of Land	No. School District	Indicate Homestead Yes No	Agri. or Seas. Res. Yes No	* Indicate Type of Prop.	True and Full Valuations: Land Exclusive of Structures and Improvements	Buildings and Other Structures	Machinery Permanently Attached to Real Estate	Total True and Full Value	Assessed Valuations: Rural: Homestead Up to $4,000	Rural: Over $4,000 Non-Homestead	All Other: Timber Land Class 3a	All Other: Homestead Up to $4,000	All Other: Over $4,000 Non-Homestead	Machinery Permanently Attached to Real Estate	Seasonal and Recreational Cabins	Total Assessed Value as Equalized by the Board of Review	Final Equalized Value
											Dollars	Dollars	Dollars	Dollars	Dollars	Dollars	Dollars	Dollars	Dollars	Dollars	Dollars	Dollars	Dollars
1	~~Stanley H. Peterson & Hellman~~	Chippewa Beach	1									554		663									
	~~Henry F. + Geraldine B. Hellman~~											462		561							218	218	
2	Robert Lee Brennan + Beatrice		1				115	no	SR	L	99			99							187	187	
	Brennan		2					no	SR	L	99			99		33						33	
3	Madelene Gibson		3					no	SR	L	99	554 462		663 561							218 187	218 187	
	William + Emma Brunmeller																						
4			4					no	SR	L	99			99							33	33	
5	Lorenz H. Nickel		5					no	SR	L	99	241 201		340 300							115 100	115 100	
6	Le Roise Pl. + Lois L. Ogans		6					no	nr	L	99			99		33						33	
7	" " "		7					no	nr	L	99			99		33						33	
8	" " "		8					no	nr	L	99			99		33						33	
9	Samuel + Louise St. George		9					no	nr	L	99			99		33						33	
10	~~Stanley L. + Geraldine B. Peterson~~		10					no	SR	L	99	483 402		582 501							144 167	144 167	
11	Emerson L. + William D. Allendorth		11					no	nr	L	99			99		33						33	
12	W. Henicki + Bernie Henicki		12					no	nr	L	99			99		33						33	
13	Nelson L. Brown		13					no	SR	L	99	180 150		279 249							33 83	33 83	
14	~~Robert M. Hanley~~		14					no	SR	L	99			99							33	33	
15	Kathryn M. Hanley		15					no	SR	L	99	648 540		747 639							249 213	249 213	
16	Frank G. + Nellie Buckmaster		16					no	nr	L	99			99		33						33	
17	Joseph A. Mueller		17					no	nr	L	75			75		25						25	
18	Walter + Katherine M. Marquardt		18					no	SR	L	90	524 441		614 531							206 177	206 177	
	~~Stanley H. + Geraldine B. Peterson~~																						
19	Lewis + Mary E. Pickett		19					no	nr	L	75			75		25						25	
20	August + Emma Schuppe		20					no	SR	L	99	302 252		401 351							134 117	134 117	
											1923	3472 2891		5415 4833		214					1471 1271	1805 1625	

	Solid for Taxes	Validations by School Districts as Equalized by Department of Taxation: District No. / Rate Mills	District No. / Rate Mills	District No. / Rate Mills	District No. / Rate Mills	Tax Including State Homestead Mills	State Tax on Non-Homestead Mills	Special Taxes	Special Taxes	Total Taxes	Paid	When Paid	Number of Receipt	March Settlement 1961	June Settlement 1961	Penalty	November Settlement 1961	Penalty	Collections to First Monday in January 1962	Penalty	Delinquent on First Monday in January 1963	Penalty	Total Delinquent Tax and Penalty	Remarks
		Dollars	Dollars	Dollars	Dollars	Dollars	Dollars	$ cts.	$ cts.	$ cts.		Month Day Year		$ cts.	$ cts.	$ cts.	$ cts.	$ cts.	$ cts.	$ cts.	$ cts.	$ cts.	$ cts.	
1					218	6944	152			7096	1st HALF PAID	Jan 29 1961	17808						35 00	Jan 31 1961	108 #	3895		Pay all 1960
2	PAID FOR TAXES																			Feb 27 1961	48			Cancel 1 Bal. 2 Bal. Due
3				33	1134	22				1156	2 PAID IN FULL	AUG 3 1961	19159											18214 see page
											2nd H-H Paid	OCT 1 1961	17358				11 56	29						
3					218	6944	152			7096	1st HALF PAID	MAY 31 1961			35 48		35 48							14477
4											2nd HALF PAID	JUN 30 1961	12497											
4					33	1052	24			1076	1st HALF PAID	MAY 31 1961	15975		5 38		5 38							11816
5					112	3600	80			3680	5 PAID IN FULL	AUG 3 1961	14189				36 80	92						14477
6				33	1134	22				1156	6 PAID IN FULL	MAY 16 1961			11 56									11813
7				33	1134	22				1156	7 PAID IN FULL	MAY 16 1961			11 56									"
8				33	1134	22				1156	8 PAID IN FULL	MAY 16 1961	9442		11 56									"
9				33	1134	22				1156	9 PAID IN FULL	MAY 16 1961			11 56									"
10				144	6180	136				6316	10 PAID IN FULL	MAY 8 1961	17801		63 16									14476
11				33	1134	24				1158	11 PAID IN FULL	MAY 4 1961	19652		11 58									11802
12				33	1134	24				1158	12 PAID IN FULL	MAY 31 1961	12949		11 58									14478
13				73	2962	64				3026	13 PAID IN FULL	MAY 12 1961	10064		30 26									11812
14				33	1052	24				1076	14 PAID IN FULL	MAY 5 1961	10068		10 76									14475
15				249	7832	174				8106	15 PAID IN FULL	MAY 1-2-1961	10062		81 06									14475
16				33	1134	24				1158	16 PAID IN FULL	MAY 29 1961	16749		11 58									11816
17				25	858	18				876	17 PAID IN FULL	MAY 25 1961	13473		8 76									11817
18				206	6562	144				6706	18 PAID IN FULL	MAY 16 1961	10234		67 06									7 Tract on Bottom
19				25	858	18				876	19 PAID IN FULL	MAY 25 1961	13472		8 76									Value of 25 (1817)
20				134	4268	94				4362	20 PAID IN FULL	MAY 8 1961	10803		43 62									11818
				1471	214.96	794.96																		11820
						10783	1362			595.46					435 28		124 70		35 00					
						582.84																		

Assessment Roll and Tax List of Real Property in the Town of Hewitt, Wing #4, Cass County, Minnesota, for Taxes for the Year 1960.

FORM 6. HIGH & DAVIS CO., MINNEAPOLIS

* Indicate Type of Property: R-Residential, C-Commercial, I-Industrial, U-Utility, F-Farm, L-Lakeshore, T-Timber, M-Mineral

	In Whose Name Assessed	Description of Property: Subdivision	Sec. or Lot	Town or Block	Rng.	Number of Acres of Land (Acres 1000ths)	No. School District	Indicate Homestead Yes or No	Agricultural Yes or No	* Indicate Type of Property	True and Full Valuations: Land Exclusive of Structures and Improvements	Buildings and Other Structures	Machinery Permanently Attached to Real Estate	Total True and Full Value	Assessed Valuations: Rural: Homestead Up to $1,000 20%	Rural: Over $1,000 and Non-Homestead 33⅓%	All Other: Timber Land Class 3c 20%	All Other: Homestead Up to $4,000 25%	All Other: Over $4,000 Homestead 40%	All Other: Machinery Permanently Attached to Real Estate 33⅓%	All Other: Seasonal and Recreational Cabins 33⅓%	Total Assessed Valuation Subject to the Board of Review	Final Formalized Value
		Clipsewa Beach									Dollars	Dollars	Dollars	Dollars	Dollars	Dollars	Dollars	Dollars	Dollars	Dollars	Dollars	Dollars	Dollars
1	~~Joe Mueller~~		21				115	no	no	L	75			75		25						25	
2	~~Henry F. & Gordon O. Peterson~~		22					no	no	L	75			75		25						25	
3	~~Arthur A. & Imogene R. Ricket~~		23					no	no	L	75			75		25						25	
4	Glen L. & William R. Cornwell		24 less 5½ 66'					no	no	L	75	252		327		109						109	
5	Joe H. Mueller		25					no	no	L	75	210		285		95						95	
6	Lee H. Ramsdell & Charlotte M. Larson		26					no	no	L	99	241		340		113						113	
7	Joe H. Mueller		27					no	no	L		300		300		100						100	
8	" "		28					no	no	L	100	220		320	164							164	
9	" "		29					yes	no	L	120	600		720	240							240	
10	" "		30					yes	no	L	120			120	24							24	
11	" "		31					yes	no	L	300			300	60							60	
12	ETOS CLERK		5½ 66' of 27 & 24																				
13																							
14																							
15																							
16																							
17																							
18																							
19																							
20											419	1213		2132	848	297						1145	
												2813		1930	324	670						994	

	Sold for Taxes	Valuations by School Districts as Equalized by Department of Taxation: District No. / Rate / Mills	Tax Including State Homestead ... Mills	State Tax on Non-Homestead 7.1 Mills	Special Taxes	Special Taxes	Total Taxes	Paid	When Paid (Month Day Year)	Number of Receipt	March Settlement 1961	June Settlement 1961	Penalty	November Settlement 1961	Penalty	Collections to First Monday in January 1962	Penalty	Delinquent on First Monday in January 1962	Total Delinquent Tax and Penalty	Remarks
		Dollars	$ cts.	$ cts.	$ cts.	$ cts.	$ cts.				$ cts.	$ cts.	$ cts.	$ cts.	$ cts.	$ cts.	$ cts.	$ cts.	$ cts.	
1		25	858	18			876	PAID IN FULL	MAY 25 1961	8342		876								
2		25	858	18			876	PAID IN FULL	MAR 22 1961	5522		876								"
3		25	858	18			876	PAID IN FULL	MAY 25 1961	8343		876								11219
4		109	3744	76			3820	PAID IN FULL	MAY 25 1961			3820								"
5		113	3882	78			3960	PAID IN FULL	MAY 17 1961	8126		3960								11815
6		# 164	5634				5634	PAID IN FULL	MAY 25 1961											11818
7		# 24	824				824	PAID IN FULL	MAY 25 1961	8344		824								
8		# 60	2062				2062	PAID IN FULL	MAY 25 1961											
9																				
10																				
11																				
12																				
13																				
14																				
15																				
16																				
17																				
18																				
19																				
20		N 248 mills																		
		297 / 546	18722	208			18928					18922								

Assessment Roll and Tax List of Real Property in the Town of Vince #4 Cass County, Minnesota, for Taxes for the Year 1960.

Form 5 — 30 DAYS CONSUMED

* Indicate Type of Property: R-Residential, C-Commercial, I-Industrial, U-Utility, F-Farm, L-Lakeshore, T-Timber, M-Mineral

	IN WHOSE NAME ASSESSED	DESCRIPTION OF PROPERTY: Subdivision	Sec. or Lot	Town or Block	Rng.	Number of Acres of Land (Acres 100ths)	No. School District	Indian Homestead Yes or No	Agri. or Seas. Res. Yes or No	* Indf. Type Prop.	TRUE AND FULL VALUATIONS: LAND Exclusive of Structures and Improvements (Dollars)	BUILDINGS and Other Structures (Dollars)	MACHINERY Permanently Attached to Real Estate (Dollars)	TOTAL True and Full Value (Dollars)	ASSESSED VALUATIONS: BURIAL: Homestead Up to $4,000 20% (Dollars)	BURIAL: Over $4,000 and Non-Homestead 33⅓% (Dollars)	ALL OTHER: Timber Land Class 3c 20% (Dollars)	ALL OTHER: Homestead Up to $1,000 25% (Dollars)	ALL OTHER: Over $1,000 and Non-Homestead 40% (Dollars)	ALL OTHER: Machinery Permanently Attached to Real Estate 33⅓% (Dollars)	ALL OTHER: Seasonal and Recreational Dwlgs. 33⅓% (Dollars)	TOTAL ASSESSED VALUE (Dollars)	Total Assessed Value as Equalized by the Board of Review (Dollars)	FINAL FORFEITED VALUE (Dollars)
1	Lon V. & Lillian I. Irvine	Bassewood Lake Resort 791 acs of Lots 1, Lot 4, Sec. 1, T138-34	1																					
2			2																					
3			3																					
4			4																					
5			5																					
6	Walt Carr		6																					
7	"		7																					
8	"		8																					
9	"		9																					
10	Lewis Estates	Lot 10				2.985 acs					39,044	62,182		101,674	7996	12829						8944	29029	
11																								
12									+ 2 Mo Bldg			75,253		114,324	7944	14289						1009 m	32,835	
13																								
14																								
15																								
16																								
17																								
18																								
19																								
20																								

	SOLD FOR TAXES	VALUATIONS BY SCHOOL DISTRICTS AS EQUALIZED BY DEPARTMENT OF TAXATION: District No. 113 Rate 40 Mills (Dollars)	District No. 118 Rate 40 Mills (Dollars)	District No. 114 Rate 50 Mills (Dollars)	District No. 116 Rate 50 Mills (Dollars)	District No. 115 Rate 50 Mills (Dollars)	District No. 115 Rate 50 Mills (Dollars)	Tax Forfeiture Sale Homestead (Dollars)	State Tax on Non-Homestead (Dollars)	SPECIAL TAXES ($ cts.)	SPECIAL TAXES ($ cts.)	TOTAL TAXES ($ cts.)	PAID (Month Day Year)	WHEN PAID	Number of Receipt	March Settlement 1961 ($ cts.)	June Settlement 1961 ($ cts.)	Penalty ($ cts.)	November Settlement 1961 ($ cts.)	Penalty ($ cts.)	Collections to First Monday in January 1962 ($ cts.)	Penalty ($ cts.)	Delinquent on First Monday in January 1962 ($ cts.)	Total Delinquent Tax and Penalty ($ cts.)	REMARKS
1																									
2																									
3																									
4																									
5																									
6																									
7																									
8																									
9	H	2387	554		624	—	248	—	41161	7944															
10	H	1841	462	2041	3123	1902	1943	51146	21490	24861															
11		3682	1306	2041	3747	1902	3191	51146	128.27	+ 2800															
12																									
13							a 118	885.10																	
14							na 118	349.26	STATE TAX on MINN. in 7.01%.																
15							a m	53490	1174.26																
16							na m	1056.76																	
17							a 115	605.92																	
18							na 115	752.66																	
19							a 119	1,210.68																	
20							na 119	3,262.96																	
								8,757.74				7,932.20													