ASSESSMENT & TAX LIST

Trelipe

1952

Form 1

DIRECTIONS TO ASSESSOR

OFFICE OF COUNTY AUDITOR,

.....County, Minn., 1952.

To....., *Assessor of the*.....*of*.....

According to the requirements of law, I herewith deliver to you the Real and Personal Property Assessment Books for the.....*of*.....*for the year 1952, containing a list of all Real Estate subject to taxation, so far as the same have come to my knowledge from any source, and I hereby direct you to assess all Property and make return thereof to me as required by the laws of the State of Minnesota prescribing the duties of the assessor.*

A form of the return to be signed by you is appended in this book.

.....*County Auditor.*

Extracts from Laws Relating to the Listing of Personal Property.

(Section Numbers Refer to Minnesota Statutes 1949, as amended)

Sec. 272.01. PROPERTY SUBJECT TO TAXATION. All real and personal property in this state, and all personal property of persons residing therein, * * * is taxable, except such as is by law exempt from taxation.

WHEN LISTED AND ASSESSED

Sec. 273.01 * * * Personal Property shall be listed and assessed annually with reference to its value on May 1, and if acquired on that day, shall be listed by or for the persons acquiring it.

Sec. 273.22. By whom listed. Personal Property shall be listed by the manner following:

1. Every person of full age and sound mind, being a resident of this state, shall list all of his *** personal property.

2. He shall also list separately, and in the name of his principal, all personal property of which he shall be the agent, trustee, bailee, or otherwise entrusted by him as agent or attorney, ***.

3. The property of a minor, child or insane person shall be listed by his guardian, or by the person having such property in charge.

4. The property of a person for whose benefit it is held in trust, by the trustee; of the estate of a deceased person, by the executor or administrator.

5. The property of a corporation whose assets are in the hands of a receiver, by such receiver.

6. The property of a body politic or corporate, by the proper agent or officer thereof.

7. The property of a firm or company, by a partner or agent thereof.

8. The property of manufacturers and others in the hands of an agent, by such agent in the name of his principal, as merchandise.

Sec. 273.28. Where listed. Except as otherwise in this chapter provided, personal property shall be listed and assessed in the county, town, or district where owner, agent or trustee resides.

Sec. 273.27. Certain personal property; where listed. All household goods and furniture, including clocks, musical instruments, sewing machines, wearing apparel of members of the family; and all personal property used by the owner for personal and domestic purposes, or for the furnishing or equipment of the family residence, shall be listed and assessed in the district where the same is usually kept.

Sec. 273.29. Merchants and manufacturers. The personal property pertaining to the business of a merchant or of a manufacturer shall be listed in the town or district where his business is carried on ***.

Sec. 273.30. Farm property of non-resident. When the owner of livestock or other personal property connected with a farm does not reside thereon, the farm shall be listed in the county, town or district, where the farm is situated. If the farm is situated in more than one county, it shall be listed and assessed in the town or district in which the principal place of business of such farm is located.

Sec. 273.32. Elevators, etc., on railroad. All elevators and warehouses, with the machinery and fixtures therein, situated upon the land of any railroad company which are not in good faith owned, operated and exclusively controlled by such company, shall be listed and assessed as personal property in the town or district where situated.

Sec. 273.33. Pipeline Companies. Subdivision 1. Personal property of *** pipeline companies engaged in the business of transporting natural gas, gasoline, petroleum products, or other products shall be listed and assessed in the county, town, or district where the same is usually kept.

Subdivision 2. The personal property, consisting of the pipeline system of mains, pipes and equipment attached thereto, of pipeline companies and others engaged in transporting natural gas, gasoline, or other petroleum products by pipe, shall be listed and assessed by the Commissioner of taxation. This subdivision shall not apply to the assessment of the products transported through the pipe lines nor to the lines of local distribution of such products to consumers. The lines of local distribution are to consumers at retail nor to pipe lines used by the owner thereof to supply natural gas or other petroleum products to its plants, stations, or equipment, wherever located. On or before the 15th day of November, the commissioner shall certify to the auditor of each county, the amount of such personal property assessment against each company in each district in which such property is located.

Sec. 273.35. Gas and Water Companies. The personal property of gas and water companies shall be listed and assessed in the town or district where located, without regard to where the principal or other place of business of the company may be located.

Sec. 273.36. Electric Light and Power Companies to be assessed where property is located. Personal property of electric light and power companies, shall be listed in the town, city, village, or borough in this state shall be listed and assessed where situated, without regard to where the principal or other place of business of the company is located.

Sec. 273.37. Electric Light and Power Companies and Pipeline Companies; Assessment of Personal Property; Apportionment of personal property with situs outside corporate limits of Villages, Cities, and Boroughs. Subdivision 1. Personal property of electric light and power companies, and other individuals and partnerships supplying electric light and power, and pipeline companies, with situs outside corporate limits of villages and boroughs shall be listed and assessed in the district where situated, except as otherwise provided.

Subdivision 2. All transmission and distribution lines, and equipment attached thereto, having a fixed situs outside the corporate limits of villages and boroughs, except as otherwise provided in this chapter or provided in Section 273.40 and 273.41, shall be listed with and assessed by the Commissioner of Taxation in the county where situated. The commissioner shall assess such property at the percentage of true and full value fixed by law; and, on or before the 15th day of November, he shall certify to the auditor of each county in which such property is located the amount of the assessment made against each company and person owning such property.

Sec. 273.23. Merchants; Consignees. Every merchant required to list his property shall state also the value of his property pertaining to his business as a merchant. No consignee shall be required to list for taxation any property the product of this state, nor the value of any property consigned to him from any other place for the sole purpose of being stored or forwarded, if he has no interest in such property, and derives no profit from its sale.

Sec. 273.24. Manufactures. Every manufacturer required to list his property shall state also the values of all articles purchased, received, or otherwise held for the purpose of being manufactured, in process of manufacture, manufactured, packed, packing, rectifying or refining. Every manufacturer and person owning a manufacturing establishment of any kind shall list, as part of his manufacturer's stock, the value of all engines, machinery, tools, and implements used or designed to be used in any such process, except such fixtures as have been considered real property.

Sec. 273.44. Estates of decedents. The personal property of a person who shall have died in this state, shall be listed and assessed at the place of residence at the time of his death.

Sec. 273.45. Persons under Guardianship. The personal property of a minor under guardianship shall be listed and assessed where the guardian resides and of every other person under guardianship, where the ward resides.

Sec. 273.46. Assignees and receivers. Personal property in the hands of an assignee or receiver shall be listed and assessed at the place of listing before his appointment.

Sec. 273.47. Property acquired between May and July. The owner of personal property removing from one county, town, or district to another between May 1 and July 1, shall be assessed in either in which he is first called upon by the assessor. A person moving into this state from another state between said dates, shall be assessed in the county, town, or district in which he resides, unless it appears to the assessor that he is held for tax of the current year on the property in another state.

Sec. 273.48. Where listed in case of doubt. In case of doubt as to the proper place of listing personal property or where it cannot be listed as in this chapter provided, if between places in the same county, the place for listing shall be determined by the assessor of the county board of equalization; and if between different counties, by the county board of equalization, or by the Commissioner of Taxation***.

Sec. 273.25. Lists to be verified. Every person required to list his property for taxation shall make out and deliver to the assessor, upon blanks furnished by him, a verified statement of all personal property owned by him on May 1 of the current year. He shall also make separate statements in like manner of all such property which he is in his possession or under his control, which *** he is required to list as the agent, trustee, executor, administrator, guardian, parent, trustee, receiver, administrator, receiver, accounting officer, partner, factor, or in any other capacity ***.

Sec. 273.55. Examination under oath. Whenever the assessor shall be of the opinion that the person listing property for himself, or for any other person, company, or corporation, has not given a full, fair, and complete list thereof, he may examine such person under oath, touching the property concerning which he is required to list; and, if such person shall refuse to make full discovery under oath, the assessor may list the property of such person or his principal according to his best judgment and information.

Sec. 273.66. Failure to obtain list. In case of failure to obtain a statement of personal property, the assessor shall ascertain the amount of value of such property, and assess the same at such amount as he believes to be its true and full value in money, and he shall sign and deliver to the person assessed a copy of the statement of the assessment of the property so listed.

Sec. 273.20. Assessor may enter dwellings, etc. Any officer authorized by law to assess property for taxation may, when necessary to the proper performance of his duties, enter any dwelling house, building, or structure, and view the same and the property therein.

Sec. 620.05. False statement regarding taxes. Every person who, in order to obtain any money or property from another or induced by false or to be made as a basis of imposing or relieving any tax, shall knowingly make any statement which is not true and full, fair, and complete list thereof, is guilty of a misdemeanor. Every person who shall be

INDEX TO SECTIONS

SECTION	PAGE
Sec. 1	
" 2	
" 3	
" 4	
" 5	
" 6	
" 7	
" 8	
" 9	
" 10	
" 11	
" 12	
" 13	
" 14	
" 15	
" 16	
" 17	
" 18	
" 19	
" 20	
" 21	
" 22	
" 23	
" 24	
" 25	
" 26	
" 27	
" 28	
" 29	
" 30	
" 31	
" 32	
" 33	
" 34	
" 35	
" 36	

For Convenience of Auditor in Showing Boundaries of School Districts

Township No. 139 & 140 *Range No.* 27 *Mer. P. M.*

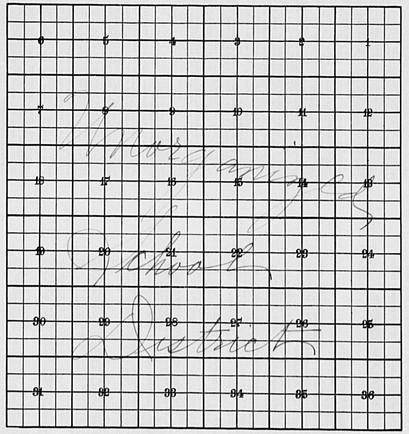

Returns Showing Grain Received in or Handled by Elevators, Warehouses and Mills in the ..... of ..... in the County of ..... for the Year Ending May 1, 1952.

NAMES OF OWNERS	ADDRESS	Bushels of Wheat	Bushels of Soy Beans	Bushels of Flax	Total No. of Bushels of Wheat, Soy Beans and Flax	★ Tax of ½ Mill per Bushel		Bushels of Corn	Bushels of Barley	Bushels of Rye	Bushels of Oats	Bushels of Buckwheat	Bushels of all Other Grains	Total No. Bushels Corn, Barley, Rye, Oats, Buckwheat and all Other Grains	★ Tax of ½ Mill Per Bushel		★ Total Tax		REMA
						Dollars	Cts.								Dollars	Cts.	Dollars	Cts.	

Note ★ Assessors will not fill these Columns

SUMMARY OF TAX COLLECTION

Original Levy	$4552.94	
Additions	$	
		$4552.94
Abatements		$ 29.08
		$4523.86

COLLECTIONS

March Settlement	$ 801.45	
June Settlement	$2075.20	
November Settlement	$ 740.13	
January Settlement	$ 6.12	$3622.90
		$ 900.96
Over Collected	$ 1.40	
Under Collected	$	
Delinquent	$902.36	$ 900.96
Total		$4523.86

TABULAR SCHEDULE OF VALUATIONS, RATES AND TAXES

LEVIED IN THE Town OF Arlepe

COUNTY OF CASS, STATE OF MINNESOTA

School District No.	Valuation by School Districts: Agricultural Lands (Dollars)	Non-Agricultural Lands (Dollars)	Personal Property (Dollars)	Total Value of all Property except Money and Credits (Dollars)	Rate of State Taxes: Total Rate of State Tax (Mills)	Rate of County Taxes: Rev. (Mills)	R. & B. (Mills)	Welfare (Mills)	Bonds and Int. (Mills)	(Mills)	(Mills)	Total Rate of County Tax (Mills)	Rate of Town Taxes: Rev. (Mills)	R. & B. (Mills)	Drag Tax (Mills)	State Loan (Mills)	(Mills)	(Mills)	(Mills)	Total Rate of Town Tax (Mills)	Rate of School Taxes: Local 1 Mill (Mills)	Special (Mills)	State Loan (Mills)	Deficiency (Mills)	Tuition (Mills)	Transportation (Mills)	Bd. & Int. (Mills)	C.O. (Mills)
Un	14,673	1451	4509	20,633	H. 4.58	27.1	12.8	51.3	14.3			105.5	5.	15.	1.					21.	1.	20.		40.		3.	3.	15.
																					1.	40.		40.		3.	3.	15.
					N. H. 2.26																							
					6.84																							

School District No.	Total Rate of Sch'l Tax (Mills)	Total Rate of all Taxes (Mills)	Taxes Levied: Local 1 Mill	Special	State Loan	Def.	Drag.	B. & I.	C. O.	Total School Taxes	All Other Taxes: Funds	Rate	Amounts
	82.	213.08	1467	29346		58692	4402	4402	22010	120319	State—Non-Homestead,		37.46
	102.	233.08	596	28840		23840	1788	1788	8940	60792	State—Homestead,		94.41
			2063	53186		82532	6190	6190	30950	181111	County Revenue,		5591.1
											County Road and Bridge,		26448
											County Welfare,		10584.3
											Bonds and Interest		29504
													217666
											Town Revenue,		1031.7
											Town Road and Bridge,		3095.0
											Town Drag,		206.3
											Town State Loan,		
													4330
											School Local 1 Mill,		206.3
											School Special,		5318.6
											School State Loan,		
											Deficiency		8253.2
											Tuition		
											Transportation		619.0
											Bond & Interest		619.0
											Capital Outlay		3095.0
													18111.1
													45529.4

Assessed Value	Rural	All Other	Personal Property	Total
Homestead	4096			4096
Non-Homestead	12028		4509	16537
Total	16,124		4509	20,633

Total Taxes Real Estate 3471.78

Pers. Prop. 1061.16

Total 4552.94

Total Levy $ 4552.94

L. C. Pettman

Total Number of deres 224.67

State of Minnesota, } ss.
COUNTY OF CASS

I, L. C. Pettman, Auditor of said County and State aforesaid, do hereby certify that the foregoing is a true and correct Schedule, showing the valuation of all the taxable property, in the Town of Arlepe, in said County, the several rates of Taxation and Totals of the several Tax Funds levied thereon for the year A. D. 193 3.

Witness my hand and official seal, this 5th day of January A. D. 193 3.

SEAL

L. C. Pettman, County Auditor.
By Helen Kellner, Deputy

COLLECTIONS OF TAXES OF 195 , OF , CASS COUNTY, MINNESOTA

FUNDS	MARCH SETTLEMENT 1953	JUNE SETTLEMENT 1953	NOV. SETTLEMENT 1953	Amount Collected from Nov. 15, 19__ to First Monday in Jan. 1954	REDUCTIONS		Total Reductions and Collected	BALANCE UNCOLLECTED	ADDITIONS		Total Uncollected to First Monday in January, 19____
State—Non-Homestead,	780	1862	488	06							
State—Homestead,	1579	4368	1523	12							
County Revenue,	9342	25848	9014	70							
County Road and Bridge,	4412	12209	4258	33							
County Welfare,	17674	48930	17064	133							
County Bond and Interest,	4929	13639	4757	37							
Town Revenue,	1724	4769	1663	13							
Town Road and Bridge,	5171	14307	4989	39							
Town Drag,	345	954	333	03							
Town State Loan,											
School Local 1 Mill,	345	954	332	03							
School Special,	12807	21499	9360	104							
School State Loan,											
Deficiency	13789	38152	13306	104							
Tuition											
Transportation	1034	2861	998	08							
B+D	1034	2861	998	08							
CO.	5170	14307	4990	39							
	80145	207520	74015	612							

		LOCAL 1 MILL	SPECIAL	STATE LOAN	Deficiency Trans.	CO.	B+D			TOTALS
MARCH SETTLEMENT	School District No.									
	Un A	49	982		1964	147	736	147		4025
	Un Na	296	11825		11825	887	4434	887		30154
	Totals	345	12807		13789	1034	5170	1034		34179
JUNE SETTLEMENT	School District No.									
	Un A	833	16654		33307	2498	12490	2498		68280
	Un Na	121	4845		4845	363	1817	363		12354
	Totals	954	21499		38152	2861	14307	2861		80634
NOVEMBER SETTLEMENT	School District No.									
	Un A	200	4005		8010	601	3004	601		16821
	Un Na	132	5298		5296	397	1986	397		13503
	Totals	332	9300		13306	998	4990	998		27724
NOVEMBER to JANUARY	School District No.									
	Un Na	03	104		104	08	39	08		266
	Totals	03	104		104	08	39	08		266
ADDITIONS	School District No.									
	Totals									
REDUCTIONS	School District No.									
	Totals									

Assessment Roll and Tax List of Real Property in the Town of Backus, Cass County, Minnesota, for Taxes for the Year 1952.

Form 5CD (12) WILLIS-DUNN COMPANY, MINNEAPOLIS

139-27

	In Whose Name Assessed	To Whom Transferred	Description of Property: Subdivision	Sec. or Lot	Town or Block	Rng.	Number of Acres of Land: Acres	100ths	No. School District	Indicate Homestead Tax or No	Indicate Agricultural Tax or No	True and Full Valuations: Land Exclusive of Structures Improvements (Dollars)	Buildings and Other Structures (Dollars)	Machinery Permanently Attached to Real Estate (Dollars)	Total True and Full Value (Dollars)	Assessed Valuations: Rural: Homestead Up to $4,000 20% (Dollars)	Rural: Over $4,000 and Non-Homestead 33⅓% (Dollars)	All Other: Homestead Up to $4,000 25% (Dollars)	All Other: Over $4,000 and Non-Homestead 40% (Dollars)	Machinery Permanently Attached to Real Estate 33⅓% (Dollars)	Total Assessed Value (Dollars)	Total Assessed Value as Equalized by the Board of Review (Dollars)	Final Equalized Value (Dollars)
1			NE¼ of NE¼	1	139	27			Dev														
2			NW¼ of NE¼																				
3	State of Minnesota		SW¼ of NE¼ Lot 4																				
4	W. V. Turcotte & Lloyd E. Parker		SE¼ of NE¼ Lot 5				42	93		No		231	84		315		105				105		
5																							
6	State of Minnesota		NE¼ of NW¼ Lot 3																				
7	Clifton Nelson		NW¼ of NW¼ Lot 2				41	31		Yes		180			180	36					36		
8	" "		SW¼ of NW¼				40			"		180			180	36					36		
9	State of Minnesota		SE¼ of NW¼																				
10																							
11	~~State of Minnesota~~ W. V. Turcotte & C. E. Parker		NE¼ of SW¼				40			No		120			120		40				40		
12	~~State of Minnesota~~ " " "		NW¼ of SW¼				40			No		120			120		40				40		
13	State of Minnesota		SW¼ of SW¼																				
14	State of Minnesota		SE¼ of SW¼																				
15																							
16			NE¼ of SE¼																				
17	~~State of Minnesota~~ W. V. Turcotte & C. E. Parker		NW¼ of SE¼				40			No		120			120		40				40		
18	State of Minnesota		SW¼ of SE¼																				
19	Thomas D. Scott		SE¼ of SE¼ Lot 6				21	36		No		114			114		38				38		
20																							
							2656	0				1065	84		1149	72	363				435		

	Sold for Taxes	Validations by School Districts as Equalized by Department of Taxation: District No. ..... Rate ..... Mills	District No. 2 Rate 212 Mills	District No. ..... Rate ..... Mills	District No. ..... Rate ..... Mills	District No. ..... Rate ..... Mills	District No. ..... Rate ..... Mills	Tax Including State Homestead ..... Mills $ cts.	State Tax on Non-Homestead 22.6 ..... Mills $ cts.	Special Taxes $ cts.	Total Taxes $ cts.		Paid	When Paid: Month	Day	Year	Number of Receipt	March Settlement 1953 $ cts.	June Settlement 1953 $ cts.	Penalty $ cts.	November Settlement 1953 $ cts.	Penalty $ cts.	Collections to First Monday in January 1954 $ cts.	Penalty $ cts.	Delinquent on First Monday in January 1954 $ cts.	Total Delinquent Tax and Penalty $ cts.	Remarks
1												1															
2												2															
3												3															
4			105					2238	27		2262	4	PAID IN FULL	MAY	29	1953	11782		2262								
5												5															
6												6															
7	SOLD FOR TAXES	#36						768			768	7													768		
8	SOLD FOR TAXES	#36						768			768	8													768		
9												9															
10												10															
11			40					852	10		862	11	PAID IN FULL	MAY	29	1953	11783		862								
12			40					852	10		862	12	PAID IN FULL	MAY	29	1953			862								
13												13															
14												14															
15												15															
16												16															
17			40					852	10		862	17	PAID IN FULL	MAY	29	1953	11783		862								
18												18															
19			38					810	08		818	19	PAID IN FULL	MAY	29	1953	11784		818								
20												20															
		#72 263 335						7140	62		7202								5666						1536		

EVERETT SHORES
PINEWOOD SHORES
SELDOM SEEN

Assessment Roll and Tax List of Real Property in the Town of Trelipe, Cass County, Minnesota, for Taxes for the Year 1952.

Form 3CD (52) WILLIS-DAVIS COMPANY, MINNEAPOLIS

139-27

	IN WHOSE NAME ASSESSED	TO WHOM TRANSFERRED	DESCRIPTION OF PROPERTY: SUBDIVISION	Sec. or Lot	Town or Block	Rng.	Number of Acres of Land: Acres	100ths	Non-School Districts	Indicate Homestead Tax as Yes or No	Indicate Agricultural Tax as Yes or No	TRUE AND FULL VALUATIONS: LAND Exclusive of Structures and Improvements	BUILDINGS and Other Structures	MACHINERY Permanently Attached to Real Estate	TOTAL True and Full Value	ASSESSED VALUATIONS: RURAL: Homestead Up to $4,000 20%	RURAL: Over $4,000 and Non-Homestead 33⅓%	ALL OTHER: Homestead Up to $4,000 25%	ALL OTHER: Over $4,000 and Non-Homestead 40%	MACHINERY Permanently Attached to Real Estate 33⅓%	TOTAL ASSESSED VALUE	Total Assessed Value as Equalized by the Board of Review	FINAL EQUALIZED VALUE
							Acres	100ths				Dollars	Dollars	Dollars	Dollars	Dollars	Dollars	Dollars	Dollars	Dollars	Dollars	Dollars	Dollars
1	Donald B. & Clifton B. Nelson		NE¼ of NE¼ Lot 1	2	139-27		41.49		No	Yes		220	200		420	84					84		
2	State of Minnesota		NW¼ of NE¼																				
3	State of Minnesota		SW¼ of NE¼																				
4	Moneta Improvement Co		SE¼ of NE¼				40			No		132			132		44				44		
5																							
6	"	"	NE¼ of NW¼ Lot 3				41.44			No		132			132		44				44		
7	"	"	NW¼ of NW¼ Lot 4				41.41			"		132			132		44				44		
8	"	"	SW¼ of NW¼				40			"		132			132		44				44		
9	State of Minnesota		SE¼ of NW¼																				
10																							
11	State of Minnesota		NE¼ of SW¼																				
12	State of Minnesota		NW¼ of SW¼																				
13	State of Minnesota		SW¼ of SW¼																				
14	State of Minnesota		SE¼ of SW¼																				
15																							
16	Moneta Improvement Co.		NE¼ of SE¼				40			No		132			132		44				44		
17	State of Minnesota		NW¼ of SE¼																				
18	State of Minnesota		SW¼ of SE¼																				
19	Donald B. & Clifton B. Nelson		30 acs of SE¼ of SE¼ SE¼ of SE¼				30			Yes		165	300		465	93					93		
20	State of Minnesota		15 acs of SE¼ of SE¼																				
							274.34					1045	500		1545	177	220				397		

	SOLD FOR TAXES	VALUATIONS BY SCHOOL DISTRICTS AS EQUALIZED BY DEPARTMENT OF TAXATION: District No. ..... Rate ..... Mills	District No. 2 Rate 26.6 21.7 Mills	District No. ..... Rate ..... Mills	District No. ..... Rate ..... Mills	District No. ..... Rate ..... Mills	District No. ..... Rate ..... Mills	Tax including State Homestead ..... Mills	State Tax on Non-Homestead 2 6 2 ..... Mills	SPECIAL TAXES	TOTAL TAXES		PAID	WHEN PAID: Month Day Year	Number of Receipt	March Settlement 1953	June Settlement 1953	Penalty	November Settlement 1953	Penalty	Collections to First Monday in January 1954	Penalty	Delinquent on First Monday in January 1954	Total Delinquent Tax and Penalty	REMARKS
		Dollars	Dollars	Dollars	Dollars	Dollars	Dollars	$ cts.	$ cts.	$ cts.	$ cts.					$ cts.	$ cts.	$ cts.	$ cts.	$ cts.	$ cts.	$ cts.	$ cts.	$ cts.	
1		$ 84						17.90			17.90	1												17.90	& 1969
2												2													
3												3													
4		44						9.38	10		9.48	4	2nd Half Paid 1st Half Paid	OCT 31 1953 MAY 29 1953			4.74		4.74						
5												5													
6		44						9.38	10		9.48	6	2nd Half Paid 1st Half Paid	OCT 31 1953 MAY 29 1953	13775 12649		4.74		4.74						
7		44						9.38	10		9.48	7	2nd Half Paid 1st Half Paid	OCT 31 1953 MAY 29 1953			4.74		4.74						
8		44						9.38	10		9.48	8	2nd Half Paid 1st Half Paid	OCT 31 1953 MAY 29 1953			4.74		4.74						
9												9													
10												10													
11												11													
12												12													
13												13													
14												14													
15												15													
16		44						9.38	10		9.48	16	2nd Half Paid 1st Half Paid	OCT 31 1953 MAY 29 1953	13775 12649		4.74		4.74						
17												17													
18												18													
19	SOLD FOR TAXES	$ 93						19.82			19.82	19												19.82	
20												20													
		$177 200 397						84.62	50		85.12						23.70		23.70					37.72	

Assessment Roll and Tax List of Real Property in the Town of Pinkepen, Cass County, Minnesota, for Taxes for the Year 1952.

Form 5CD (52) MILLER-SAYRE COMPANY, MINNEAPOLIS

139-27

IN WHOSE NAME ASSESSED	TO WHOM TRANSFERRED		DESCRIPTION OF PROPERTY: SUBDIVISION	Sec. or Lot	Town or Block	Rng.	Number of Acres of Land: Acres	100ths	No. School District	Indicate Homestead Yes or No	Indicate Agricultural Yes or No	TRUE AND FULL VALUATIONS: LAND Exclusive of Structures Improvements	BUILDINGS and Other Structures	MACHINERY Permanently Attached to Real Estate	TOTAL True and Full Value	ASSESSED VALUATIONS: RURAL: Homestead Up to $4,000 20%	Over $4,000 and Non-Homestead 33⅓%	ALL OTHER: Homestead Up to $4,000 25%	Over $4,000 and Non-Homestead 40%	MACHINERY Permanently Attached to Real Estate 33⅓%	TOTAL ASSESSED VALUE	Total Assessed Value as Equalized by the Board of Review	FINAL EQUALIZED VALUE
												Dollars	Dollars	Dollars	Dollars	Dollars	Dollars	Dollars	Dollars	Dollars	Dollars	Dollars	Dollars
State of Minnesota		1	NE ¼ of NE ¼	3	139	27			7m														
State of Minnesota		2	NW ¼ of NE ¼																				
State of Minnesota		3	SW ¼ of NE ¼																				
State of Minnesota		4	SE ¼ of NE ¼																				
		5																					
State of Minnesota		6	NE ¼ of NW ¼																				
State of Minnesota		7	NW ¼ of NW ¼																				
State of Minnesota		8	SW ¼ of NW ¼																				
State of Minnesota		9	SE ¼ of NW ¼																				
		10																					
State of Minnesota		11	NE ¼ of SW ¼																				
State of Minnesota		12	NW ¼ of SW ¼																				
State of Minnesota		13	SW ¼ of SW ¼																				
State of Minnesota		14	SE ¼ of SW ¼																				
		15																					
State of Minnesota		16	NE ¼ of SE ¼																				
State of Minnesota		17	NW ¼ of SE ¼																				
State of Minnesota		18	SW ¼ of SE ¼																				
State of Minnesota		19	SE ¼ of SE ¼																				
		20																					

	SOLD FOR TAXES	VALUATIONS BY SCHOOL DISTRICTS AS EQUALIZED BY DEPARTMENT OF TAXATION: District No. ..... Rate ....Mills	District No. ..... Rate ....Mills	District No. ..... Rate ....Mills	District No. ..... Rate ....Mills	District No. ..... Rate ....Mills	District No. ..... Rate ....Mills	Tax Including State Homestead ....Mills	State Tax on Non-Homestead ....Mills	SPECIAL TAXES	TOTAL TAXES		PAID	WHEN PAID: Month Day Year	Number of Receipt	March Settlement 1953	June Settlement 1953	Penalty	November Settlement 1953	Penalty	Collections to First Monday in January 1954	Penalty	Delinquent on First Monday in January 1954	Total Delinquent Tax and Penalty	REMARKS
		Dollars	Dollars	Dollars	Dollars	Dollars	Dollars	$ cts.	$ cts.	$ cts.	$ cts.					$ cts.	$ cts.	$ cts.	$ cts.	$ cts.	$ cts.	$ cts.	$ cts.	$ cts.	
1												1													
2												2													
3												3													
4												4													
5												5													
6												6													
7												7													
8												8													
9												9													
10												10													
11												11													
12												12													
13												13													
14												14													
15												15													
16												16													
17												17													
18												18													
19												19													
20												20													

EVERETT SHORES
SCHWOOD SHORES
BROOKLANDS
Lot

Assessment Roll and Tax List of Real Property in the Town of Dorlepe, Cass County, Minnesota, for Taxes for the Year 1952.

Form 5CD (52) MILLER-DAVIS COMPANY, MINNEAPOLIS

139-27

	In Whose Name Assessed	To Whom Transferred	Description of Property: Subdivision	Sec. or Lot	Town or Block	Rng.	Number of Acres of Land: Acres	100ths	No. School District	Indicate Homestead Tax as Yes or No	Indicate Agricultural Tax as Yes or No	True and Full Valuations: Land Exclusive of Structures and Improvements (Dollars)	Buildings and Other Structures (Dollars)	Machinery Permanently Attached to Real Estate (Dollars)	Total True and Full Value (Dollars)	Assessed Valuations: Rural: Homestead Up to $4,000 20% (Dollars)	Rural: Over $4,000 and Non-Homestead 33⅓% (Dollars)	All Other: Homestead Up to $4,000 25% (Dollars)	All Other: Over $4,000 and Non-Homestead 40% (Dollars)	Machinery Permanently Attached to Real Estate 33⅓% (Dollars)	Total Assessed Value (Dollars)	Total Assessed Value Equalized by the Board of Review (Dollars)	Final Equalized Value (Dollars)
1	State of Minnesota		NE¼ of NE¼	4	139	27																	
2	State of Minnesota		NW¼ of NE¼																				
3	State of Minnesota		SW¼ of NE¼																				
4	State of Minnesota		SE¼ of NE¼																				
5																							
6	State of Minnesota		NE¼ of NW¼																				
7		The Northwest Paper Co.	NW¼ of NW¼				40			No		198			198		66				66		
8	State of Minnesota		SW¼ of NW¼																				
9	State of Minnesota		SE¼ of NW¼																				
10																							
11	State of Minnesota		NE¼ of SW¼																				
12	State of Minnesota		NW¼ of SW¼																				
13	State of Minnesota		SW¼ of SW¼																				
14	State of Minnesota		SE¼ of SW¼																				
15																							
16	State of Minnesota		NE¼ of SE¼																				
17	State of Minnesota		NW¼ of SE¼																				
18	State of Minnesota		SW¼ of SE¼																				
19	State of Minnesota		SE¼ of SE¼																				
20																							
							40					198			198		66				66		

	Sold for Taxes	Validations by School Districts as Equalized by Department of Taxation: District No. ..... Rate ..... Mills	District No. Rate 21 Mills	District No. ..... Rate ..... Mills	District No. ..... Rate ..... Mills	District No. ..... Rate ..... Mills	District No. ..... Rate ..... Mills	Tax including State Homestead ..... Mills	State Tax on Non-Homestead 2.76 Mills	Special Taxes	Total Taxes		Paid	When Paid: Month Day Year	Number of Receipt	March Settlement 1953	June Settlement 1953	Penalty	November Settlement 1953	Penalty	Collections to First Monday in January 1954	Penalty	Delinquent on First Monday in January 1954	Total Delinquent Tax and Penalty	Remarks
		Dollars	Dollars	Dollars	Dollars	Dollars	Dollars	$ cts.	$ cts.	$ cts.	$ cts.					$ cts.	$ cts.	$ cts.	$ cts.	$ cts.	$ cts.	$ cts.	$ cts.	
1												1												
2												2												
3												3												
4												4												
5												5												
6												6												
7	PAID FOR TAXES		66					1406	14		1420	7	PAID IN FULL	MAY 15 1953	5554		1420							
8												8												
9												9												
10												10												
11												11												
12												12												
13												13												
14												14												
15												15												
16												16												
17												17												
18												18												
19												19												
20												20												
			66					1406	14		1420						1420							

EVERETT SHORES
CHIPPEWA SHORES
BEAUMARIS

Assessment Roll and Tax List of Real Property in the Town of Backus, Cass County, Minnesota, for Taxes for the Year 1952.

Form 5CD (52) WILLIS-GUYE COMPANY, MINNEAPOLIS

139-27

	In Whose Name Assessed	To Whom Transferred		Description of Property: Subdivision	Sec. or Lot	Town or Block	Rng.	Number of Acres of Land: Acres	100ths	No. School District	Indicate Homestead Tax or No	Indicate Agricultural Tax or No	True and Full Valuations: Land Exclusive of Structures and Improvements (Dollars)	Buildings and Other Structures (Dollars)	Machinery Permanently Attached to Real Estate (Dollars)	Total True and Full Value (Dollars)	Assessed Valuations: Rural: Homestead Up to $4,000 20% (Dollars)	Rural: Over $4,000 and Non-Homestead 33⅓% (Dollars)	All Other: Homestead Up to $4,000 25% (Dollars)	All Other: Over $4,000 and Non-Homestead 40% (Dollars)	Machinery Permanently Attached to Real Estate 33⅓% (Dollars)	Total Assessed Value (Dollars)	Total Assessed Value as Equalized by the Board of Review (Dollars)	Final Equalized Value (Dollars)
	The Northwestern Paper Co		1	NE¼ of NE¼	5	139	27	40		Non	Not		198			198		66				66		
	"	"	2	NW¼ of NE¼				40			"		198			198		66				66		
	State of Minnesota		3	SW¼ of NE¼																				
	State of Minnesota		4	SE¼ of NE¼																				
			5																					
	State of Minnesota		6	NE¼ of NW¼																				
	State of Minnesota		7	NW¼ of NW¼																				
	State of Minnesota		8	SW¼ of NW¼																				
	H. E. Hall		9	SE¼ of NW¼				40			Non		198			198		66				66		
			10																					
	H. E. Hall		11	NE¼ of SW¼				40			Non		198			198		66				66		
	State of Minnesota		12	NW¼ of SW¼																				
	State of Minnesota		13	SW¼ of SW¼																				
	State of Minnesota		14	SE¼ of SW¼																				
			15																					
	State of Minnesota		16	NE¼ of SE¼																				
	State of Minnesota		17	NW¼ of SE¼																				
	State of Minnesota		18	SW¼ of SE¼																				
	State of Minnesota		19	SE¼ of SE¼																				
			20																					
								160	00				792			792		264				264		

Valuations by School Districts as Equalized by Department of Taxation: District No. Nov. Rate 20.0 Mills; District No. May Rate 21 Mills; District No. ..... Rate ..... Mills; District No. ..... Rate ..... Mills; District No. ..... Rate ..... Mills

	Sold for Taxes	Valuations by School Districts (Dollars)	Tax including State Homestead ..... Mills ($ cts.)	State Tax on Non-Homestead 6 ..... Mills ($ cts.)	Special Taxes ($ cts.)	Total Taxes ($ cts.)		Paid	When Paid: Month Day Year	Number of Receipt	March Settlement 1953	June Settlement 1953	Penalty	November Settlement 1953	Penalty	Collections to First Monday in January 1954	Penalty	Delinquent on First Monday in January 1954	Total Delinquent Tax and Penalty	Remarks
1	SOLD FOR TAXES	66	14 06	14		14 20	1	PAID IN FULL	MAY 15 1953	5554		14 20								
2	SOLD FOR TAXES	66	14 06	14		14 20	2	PAID IN FULL	MAY 15 1953			14 20								
3							3													
4							4													
5							5													
6							6													
7							7													
8							8													
9	SOLD FOR TAXES	66	14 06	14		14 20	9											14 20		
10							10													
11	SOLD FOR TAXES	66	14 06	14		14 20	11											14 20		
12							12													
13							13													
14							14													
15							15													
16							16													
17							17													
18							18													
19							19													
20							20													
		264	56 24	56		56 80						28 40						28 40		

EXISTING STORES
SCHOOL STORES
SCHOOL 176

Assessment Roll and Tax List of Real Property in the Town of Deerfoot, Cass County, Minnesota, for Taxes for the Year 1952.

Form SCD (52) WILLIS-DUFF PRINTING, MINNEAPOLIS

139-27

	IN WHOSE NAME ASSESSED	TO WHOM TRANSFERRED	DESCRIPTION OF PROPERTY: SUBDIVISION	Sec. or Lot	Town or Block	Rng.	Number of Acres of Land: Acres	1920 or	No. School District	Indicate Homestead Yes or No	Indicate Agricultural Yes or No	TRUE AND FULL VALUATIONS: LAND Exclusive of Structures and Improvements	BUILDINGS and Other Structures	MACHINERY Permanently Attached to Real Estate	TOTAL True and Full Value	ASSESSED VALUATIONS: RURAL: Homestead Up to $4,000 20%	RURAL: Over $4,000 and Non-Homestead 33⅓%	ALL OTHER: Homestead Up to $4,000 25%	ALL OTHER: Over $4,000 and Non-Homestead 40%	MACHINERY Permanently Attached to Real Estate 33⅓%	TOTAL ASSESSED VALUE	Total Assessed Value as Equalized by the Board of Review	FINAL EQUALIZED VALUE
												Dollars	Dollars	Dollars	Dollars	Dollars	Dollars	Dollars	Dollars	Dollars	Dollars	Dollars	Dollars
1	Glacier Park Estate Co.		NE¼ of NE¼	6	137	27	40.42	1962	Not			165			165		55				55		
2	State of Minnesota		NW¼ of NE¼																				
3	State of Minnesota		SW¼ of NE¼																				
4	State of Minnesota		SE¼ of NE¼																				
5																							
6	Laura Kluiner		NE¼ of NW¼				40.18		Yes			220	250		470	94					94		
7	State of Minnesota		NW¼ of NW¼																				
8	State of Minnesota		SW¼ of NW¼																				
9	State of Minnesota		SE¼ of NW¼																				
10																							
11	State of Minnesota		NE¼ of SW¼																				
12	State of Minnesota		NW¼ of SW¼																				
13	State of Minnesota		SW¼ of SW¼																				
14	State of Minnesota		SE¼ of SW¼																				
15																							
16	State of Minnesota		NE¼ of SE¼																				
17	State of Minnesota		NW¼ of SE¼																				
18	State of Minnesota		SW¼ of SE¼																				
19	State of Minnesota		SE¼ of SE¼																				
20																							
							80.60					385	250		635	94	55				149		

	SOLD FOR TAXES	VALUATIONS BY SCHOOL DISTRICTS AS EQUALIZED BY DEPARTMENT OF TAXATION: District No. 1 Rate 21.8 Mills	District No.	District No.	District No.	District No.	Tax including State Homestead ....Mills	State Tax on Non-Homestead 2.16 Mills	SPECIAL TAXES	TOTAL TAXES		PAID	WHEN PAID: Month Day Year	Number of Receipt	March Settlement 1953	June Settlement 1953	Penalty	November Settlement 1953	Penalty	Collections to First Monday in January 1954	Penalty	Delinquent on First Monday in January 1954	Penalty	Total Delinquent Tax and Penalty	REMARKS
		Dollars	Dollars	Dollars	Dollars	Dollars	$ cts.	$ cts.	$ cts.	$ cts.					$ cts.	$ cts.	$ cts.	$ cts.	$ cts.	$ cts.	$ cts.	$ cts.	$ cts.	$ cts.	
1			55				11 72	12		11 84	1	PAID IN FULL	MAY 29 1953	3515		11 84									
2											2														
3											3														
4											4														
5											5														
6	SOLD FOR TAXES		94				20 02			20 02	6	Balance Paid / Part Paid	OCT 23 1953 / MAY 29 1953	1394 / 1775		10 02		10 00							
7											7														
8											8														
9											9														
10											10														
11											11														
12											12														
13											13														
14											14														
15											15														
16											16														
17											17														
18											18														
19											19														
20											20														
			94 56 149				31 74	12		31 86						21 86		10 00							

EVERETT SHORES
SHWOOD SHORES

Assessment Roll and Tax List of Real Property in the Dawson of Pheliplu, Cass County, Minnesota, for Taxes for the Year 1952.

Form 5CD (52) WILLIS-DUKE PRINTING, MINNEAPOLIS

139-27

IN WHOSE NAME ASSESSED	TO WHOM TRANSFERRED		DESCRIPTION OF PROPERTY: SUBDIVISION	Sec. or Lot	Town or Block	Rng.	Number of Acres of Land: Acres	Tenths	No. School District	Indicate Homestead Tax or No	Indicate Agricultural Tax or No	TRUE AND FULL VALUATIONS: LAND Exclusive of Structures and Improvements	BUILDINGS and Other Structures	MACHINERY Permanently Attached to Real Estate	TOTAL True and Full Value	ASSESSED VALUATIONS: RURAL: Homestead Up to $4,000 20%	Over $4,000 and Non-Homestead 33⅓%	ALL OTHER: Homestead Up to $4,000 25%	Over $4,000 and Non-Homestead 40%	MACHINERY Permanently Attached to Real Estate 33⅓%	TOTAL ASSESSED VALUE	Total Assessed Value as Equalized by the Board of Review	FINAL EQUALIZED VALUE
												Dollars	Dollars	Dollars	Dollars	Dollars	Dollars	Dollars	Dollars	Dollars	Dollars	Dollars	Dollars
State of Minnesota		1	N E ¼ of N E ¼	7	139-27	7	Ag																
State of Minnesota		2	N W ¼ of N E ¼																				
State of Minnesota		3	S W ¼ of N E ¼																				
State of Minnesota		4	S E ¼ of N E ¼																				
		5																					
State of Minnesota		6	N E ¼ of N W ¼																				
State of Minnesota		7	N W ¼ of N W ¼																				
State of Minnesota		8	S W ¼ of N W ¼																				
State of Minnesota		9	S E ¼ of N W ¼																				
		10																					
State of Minnesota		11	N E ¼ of S W ¼																				
State of Minnesota		12	N W ¼ of S W ¼																				
State of Minnesota		13	S W ¼ of S W ¼																				
State of Minnesota		14	S E ¼ of S W ¼																				
		15																					
State of Minnesota		16	N E ¼ of S E ¼																				
State of Minnesota		17	N W ¼ of S E ¼																				
State of Minnesota		18	S W ¼ of S E ¼																				
State of Minnesota		19	S E ¼ of S E ¼																				
		20																					

7

	SOLD FOR TAXES	VALUATIONS BY SCHOOL DISTRICTS AS EQUALIZED BY DEPARTMENT OF TAXATION: District No. ..... Rate ..... Mills	District No. ..... Rate ..... Mills	District No. ..... Rate ..... Mills	District No. ..... Rate ..... Mills	District No. ..... Rate ..... Mills	District No. ..... Rate ..... Mills	Tax including State Homestead ..... Mills	State Tax on Non-Homestead ..... Mills	SPECIAL TAXES	TOTAL TAXES		PAID	WHEN PAID: Month	Day	Year	Number of Receipt	March Settlement 1953	June Settlement 1953	Penalty	November Settlement 1953	Penalty	Collections to First Monday in January 1954	Penalty	Delinquent on First Monday in January 1954	Total Delinquent Tax and Penalty	REMARKS
		Dollars	Dollars	Dollars	Dollars	Dollars	Dollars	$ cts.	$ cts.	$ cts.	$ cts.							$ cts.	$ cts.	$ cts.	$ cts.	$ cts.	$ cts.	$ cts.	$ cts.	$ cts.	$ cts.	
1												1																
2												2																
3												3																
4												4																
5												5																
6												6																
7												7																
8												8																
9												9																
10												10																
11												11																
12												12																
13												13																
14												14																
15												15																
16												16																
17												17																
18												18																
19												19																
20												20																

DAWSON SHORES
PINEWOOD SHORES
SUNNYSIDE

Form 5CD (57) MILLER-DAYTO ENGRAV. MINNEAPOLIS

Assessment Roll and Tax List of Real Property in the Town of Walker, Cass County, Minnesota, for Taxes for the Year 1952.

139-27

	IN WHOSE NAME ASSESSED	TO WHOM TRANSFERRED	DESCRIPTION OF PROPERTY: SUBDIVISION	Sec. or Lot	Town or Block	Rng.	Number of Acres of Land: Acres	100ths	No. School District	Individual Homestead Tax or No	Individual Agricultural Tax or No	TRUE AND FULL VALUATIONS: LAND Exclusive of Structures and Improvements	BUILDINGS and Other Structures	MACHINERY Permanently Attached to Real Estate	TOTAL True and Full Value	ASSESSED VALUATIONS: RURAL: Homestead Up to $4,000 20%	RURAL: Over $4,000 and Non-Homestead 33⅓%	ALL OTHER: Homestead Up to $4,000 25%	ALL OTHER: Over $4,000 and Non-Homestead 40%	MACHINERY Permanently Attached to Real Estate 33⅓%	TOTAL ASSESSED VALUE	Total Assessed Value as Equalized by the Board of Review	FINAL EQUALIZED VALUE
												Dollars	Dollars	Dollars	Dollars	Dollars	Dollars	Dollars	Dollars	Dollars	Dollars	Dollars	Dollars
1	State of Minnesota		N E ¼ of N E ¼	8	139	27			Wa														
2	State of Minnesota		N W ¼ of N E ¼																				
3	State of Minnesota		S W ¼ of N E ¼																				
4	State of Minnesota		S E ¼ of N E ¼																				
5																							
6	State of Minnesota		N E ¼ of N W ¼																				
7	State of Minnesota		N W ¼ of N W ¼																				
8	State of Minnesota		S W ¼ of N W ¼																				
9	State of Minnesota		S E ¼ of N W ¼																				
10																							
11	State of Minnesota		N E ¼ of S W ¼																				
12	State of Minnesota		N W ¼ of S W ¼																				
13	State of Minnesota		S W ¼ of S W ¼																				
14	State of Minnesota		S E ¼ of S W ¼																				
15																							
16	State of Minnesota		N E ¼ of S E ¼																				
17	State of Minnesota		N W ¼ of S E ¼																				
18	State of Minnesota		S W ¼ of S E ¼																				
19	State of Minnesota		S E ¼ of S E ¼																				
20																							

	SOLD FOR TAXES	VALUATIONS BY SCHOOL DISTRICTS AS EQUALIZED BY DEPARTMENT OF TAXATION: District No. ..... Rate ..... Mills	District No. ..... Rate ..... Mills	District No. ..... Rate ..... Mills	District No. ..... Rate ..... Mills	District No. ..... Rate ..... Mills	District No. ..... Rate ..... Mills	Tax including State Homestead ..... Mills	State Tax on Non-Homestead ..... Mills	SPECIAL TAXES	TOTAL TAXES		PAID	WHEN PAID: Month	Day	Year	Number of Receipt	March Settlement 1953	June Settlement 1953	Penalty	November Settlement 1953	Penalty	Collections to First Monday in January 1954	Penalty	Delinquent on First Monday in January 1954	Total Delinquent Tax and Penalty	REMARKS
		Dollars	Dollars	Dollars	Dollars	Dollars	Dollars	$ cts.	$ cts.	$ cts.	$ cts.							$ cts.	$ cts.	$ cts.	$ cts.	$ cts.	$ cts.	$ cts.	$ cts.	$ cts.	
1												1															
2												2															
3												3															
4												4															
5												5															
6												6															
7												7															
8												8															
9												9															
10												10															
11												11															
12												12															
13												13															
14												14															
15												15															
16												16															
17												17															
18												18															
19												19															
20												20															

EXERCISE SHORES
SCHOOL SHORES
SEC. COUNTY
176

Assessment Roll and Tax List of Real Property in the Lower of Pickerel,

Cass County, Minnesota, for Taxes for the Year 1952.

Form 4CD (21) [illegible]

139-27

	IN WHOSE NAME ASSESSED	TO WHOM TRANSFERRED	DESCRIPTION OF PROPERTY: SUBDIVISION	Sec. or Lot	Town or Block	Rge.	Number of Acres of Land: Acres	100ths	No. School District	Indicate Homestead Tax or No	Indicate Agricultural Tax or No	TRUE AND FULL VALUATIONS: LAND Exclusive of Structures and Improvements	BUILDINGS and Other Structures	MACHINERY Permanently Attached to Real Estate	TOTAL True and Full Value	ASSESSED VALUATIONS: RURAL: Homestead Up to $4,000 20%	RURAL: Over $4,000 and Non-Homestead 33⅓%	ALL OTHER: Homestead Up to $4,000 25%	ALL OTHER: Over $4,000 and Non-Homestead 40%	MACHINERY Permanently Attached to Real Estate 33⅓%	TOTAL ASSESSED VALUE	Total Assessed Value as Equalized by the Board of Review	FINAL EQUALIZED VALUE
												Dollars	Dollars	Dollars	Dollars	Dollars	Dollars	Dollars	Dollars	Dollars	Dollars	Dollars	Dollars
1	State of Minnesota		N E ¼ of N E ¼	9	137	27			Wa														
2	State of Minnesota		N W ¼ of N E ¼																				
3	State of Minnesota		S W ¼ of N E ¼																				
4	State of Minnesota		S E ¼ of N E ¼																				
5																							
6	State of Minnesota		N E ¼ of N W ¼																				
7	State of Minnesota		N W ¼ of N W ¼																				
8	State of Minnesota		S W ¼ of N W ¼																				
9	State of Minnesota		S E ¼ of N W ¼																				
10																							
11	State of Minnesota		N E ¼ of S W ¼																				
12	State of Minnesota		N W ¼ of S W ¼																				
13	State of Minnesota		S W ¼ of S W ¼																				
14	State of Minnesota		S E ¼ of S W ¼																				
15																							
16	State of Minnesota		N E ¼ of S E ¼																				
17	State of Minnesota		N W ¼ of S E ¼																				
18	State of Minnesota		S W ¼ of S E ¼																				
19	State of Minnesota		S E ¼ of S E ¼																				
20																							

	SOLD FOR TAXES	VALUATIONS BY SCHOOL DISTRICTS AS EQUALIZED BY DEPARTMENT OF TAXATION: District No.... Rate..... ....Mills	District No..... Rate..... ....Mills	District No..... Rate..... ....Mills	District No..... Rate..... ....Mills	District No..... Rate..... ....Mills	District No..... Rate..... ....Mills	Tax including State Homestead .....Mills	State Tax on Non-Homestead .....Mills	SPECIAL TAXES	TOTAL TAXES		PAID	WHEN PAID: Month	Day	Year	Number of Receipt	March Settlement 1953	June Settlement 1953	Penalty	November Settlement 1953	Penalty	Collections to First Monday in January 1954	Penalty	Delinquent on First Monday in January 1954	Total Delinquent Tax and Penalty	REMARKS
		Dollars	Dollars	Dollars	Dollars	Dollars	Dollars	$ cts.	$ cts.	$ cts.	$ cts.							$ cts.	$ cts.	$ cts.	$ cts.	$ cts.	$ cts.	$ cts.	$ cts.	$ cts.	
1												1															
2												2															
3												3															
4												4															
5												5															
6												6															
7												7															
8												8															
9												9															
10												10															
11												11															
12												12															
13												13															
14												14															
15												15															
16												16															
17												17															
18												18															
19												19															
20												20															

EVERETT SHORES
CHERWOOD SHORES
SHORELAND

Assessment Roll and Tax List of Real Property in the Town of Backus, Cass County, Minnesota, for Taxes for the Year 1952.

Form SCD (32) WILLIS-EVANS COMPANY, MINNEAPOLIS

139-27

	IN WHOSE NAME ASSESSED	TO WHOM TRANSFERRED	DESCRIPTION OF PROPERTY: SUBDIVISION	Sec. or Lot	Town or Block	Rng.	Number of Acres of Land (Acres / 100ths)	No. School District	Indicate Homestead Tax or No	Indicate Agricultural Tax or No	TRUE AND FULL VALUATIONS: LAND Exclusive of Structures and Improvements (Dollars)	BUILDINGS and Other Structures (Dollars)	MACHINERY Permanently Attached to Real Estate (Dollars)	TOTAL True and Full Value (Dollars)	ASSESSED VALUATIONS: RURAL: Homestead Up to $4,000 20% (Dollars)	RURAL: Over $4,000 and Non-Homestead 33⅓% (Dollars)	ALL OTHER: Homestead Up to $4,000 25% (Dollars)	ALL OTHER: Over $4,000 and Non-Homestead 40% (Dollars)	MACHINERY Permanently Attached to Real Estate 33⅓% (Dollars)	TOTAL ASSESSED VALUE (Dollars)	Total Assessed Value Recalled by the Board of Review (Dollars)	FINAL EQUALIZED VALUE (Dollars)
1	State of Minnesota		NE ¼ of NE ¼	10	138	27		162														
2	State of Minnesota		NW ¼ of NE ¼																			
3	State of Minnesota		SW ¼ of NE ¼																			
4	State of Minnesota		SE ¼ of NE ¼																			
5																						
6	State of Minnesota		NE ¼ of NW ¼																			
7	State of Minnesota		NW ¼ of NW ¼																			
8	State of Minnesota		SW ¼ of NW ¼																			
9	State of Minnesota		SE ¼ of NW ¼																			
10																						
11	State of Minnesota		NE ¼ of SW ¼																			
12	State of Minnesota		NW ¼ of SW ¼																			
13	State of Minnesota		SW ¼ of SW ¼																			
14	State of Minnesota		SE ¼ of SW ¼																			
15																						
16	State of Minnesota		NE ¼ of SE ¼																			
17	State of Minnesota		NW ¼ of SE ¼																			
18	State of Minnesota		SW ¼ of SE ¼																			
19	State of Minnesota		SE ¼ of SE ¼																			
20																						

	SOLD FOR TAXES	VALUATIONS BY SCHOOL DISTRICTS AS EQUALIZED BY DEPARTMENT OF TAXATION: District No.... Rate..... Mills (Dollars)	District No.... Rate..... Mills (Dollars)	District No.... Rate..... Mills (Dollars)	District No.... Rate..... Mills (Dollars)	District No.... Rate..... Mills (Dollars)	District No.... Rate..... Mills (Dollars)	Tax including State Homestead .....Mills ($ cts.)	State Tax on Non-Homestead .....Mills ($ cts.)	SPECIAL TAXES ($ cts.)	TOTAL TAXES ($ cts.)		PAID	WHEN PAID: Month Day Year	Number of Receipt	March Settlement 1953 ($ cts.)	June Settlement 1953 ($ cts.)	Penalty ($ cts.)	November Settlement 1953 ($ cts.)	Penalty ($ cts.)	Collections to First Monday in January 1954 ($ cts.)	Penalty ($ cts.)	Delinquent on First Monday in January 1954 ($ cts.)	Total Delinquent Tax and Penalty ($ cts.)	REMARKS
1												1														
2												2														
3												3														
4												4														
5												5														
6												6														
7												7														
8												8														
9												9														
10												10														
11												11														
12												12														
13												13														
14												14														
15												15														
16												16														
17												17														
18												18														
19												19														
20												20														

EVERETT SHORES
ELMWOOD SHORES
SECONDARY LAKE

Assessment Roll and Tax List of Real Property in the Town of Walker, Cass County, Minnesota, for Taxes for the Year 1952.

Form 5CD (52) WILD-SUPE BINGHAM, MINNEAPOLIS

	IN WHOSE NAME ASSESSED	TO WHOM TRANSFERRED	DESCRIPTION OF PROPERTY: SUBDIVISION	Sec. or Lot	Town or Block	Rng.	Number of Acres of Land: Acres	100ths	No. School District	Indicate Homestead Tax or No	Indicate Agricultural Tax or No	TRUE AND FULL VALUATIONS: LAND Exclusive of Structures and Improvements (Dollars)	BUILDINGS and Other Structures (Dollars)	MACHINERY Permanently Attached to Real Estate (Dollars)	TOTAL True and Full Value (Dollars)	ASSESSED VALUATIONS: RURAL: Homestead Up to $4,000 20% (Dollars)	RURAL: Over $4,000 and Non-Homestead 33⅓% (Dollars)	ALL OTHER: Homestead Up to $4,000 25% (Dollars)	ALL OTHER: Over $4,000 and Non-Homestead 40% (Dollars)	MACHINERY Permanently Attached to Real Estate 33⅓% (Dollars)	TOTAL ASSESSED VALUE (Dollars)	Total Assessed Value as Equalized by the Board of Review (Dollars)	FINAL EQUALIZED VALUE (Dollars)
1	State of Minnesota		NE ¼ of NE ¼	11	134	27			2														
2	State of Minnesota		NW ¼ of NE ¼																				
3	State of Minnesota		SW ¼ of NE ¼																				
4	State of Minnesota		SE ¼ of NE ¼																				
5																							
6	State of Minnesota		NE ¼ of NW ¼																				
7	State of Minnesota		NW ¼ of NW ¼																				
8	State of Minnesota		SW ¼ of NW ¼																				
9	State of Minnesota		SE ¼ of NW ¼																				
10																							
11	State of Minnesota		NE ¼ of SW ¼																				
12	State of Minnesota		NW ¼ of SW ¼																				
13	State of Minnesota		SW ¼ of SW ¼																				
14	State of Minnesota		SE ¼ of SW ¼																				
15																							
16	Ewald R. Nelson		NE ¼ of SE ¼				40			Yes		165			165	33					33		
17	State of Minnesota		NW ¼ of SE ¼																				
18	State of Minnesota		SW ¼ of SE ¼																				
19	Ewald R. Nelson		SE ¼ of SE ¼				40			(Ag. Hdqs.)													
20							80			Yes		165			165	33					33		
												330			330	66					66		

	SOLD FOR TAXES	VALUATIONS BY SCHOOL DISTRICTS AS EQUALIZED BY DEPARTMENT OF TAXATION: District No. 2 Rate 21.06 Mills (Dollars)	District No. ..... Rate ..... Mills (Dollars)	District No. ..... Rate ..... Mills (Dollars)	District No. ..... Rate ..... Mills (Dollars)	District No. ..... Rate ..... Mills (Dollars)	Tax including State Homestead ..... Mills ($ cts.)	State Tax on Non-Homestead 2.6 2 Mills ($ cts.)	SPECIAL TAXES ($ cts.)	TOTAL TAXES ($ cts.)		PAID	WHEN PAID: Month Day Year	Number of Receipt	March Settlement 1953 ($ cts.)	June Settlement 1953 ($ cts.)	Penalty ($ cts.)	November Settlement 1953 ($ cts.)	Penalty ($ cts.)	Collections to First Monday in January 1954 ($ cts.)	Penalty ($ cts.)	Delinquent on First Monday in January 1954 ($ cts.)	Total Delinquent Tax and Penalty ($ cts.)	REMARKS
1											1													
2											2													
3											3													
4											4													
5											5													
6											6													
7											7													
8											8													
9											9													
10											10													
11											11													
12											12													
13											13													
14											14													
15											15													
16	SOLD FOR TAXES	33					704			704	16	[illegible]				704						704		
17											17													
18											18													
19	SOLD FOR TAXES										19													
20		33					704			704	20	[illegible]				704						704		
		66					1408			1408												1408		

Assessment Roll and Tax List of Real Property in the Town of Backlipe, Cass County, Minnesota, for Taxes for the Year 1952.

Form 5CD (52) WILLIS-GUYE GROUP, MINNEAPOLIS

	In Whose Name Assessed	To Whom Transferred	Description of Property: Subdivision	Sec. or Lot	Town or Block	Rng.	Number of Acres of Land (Acres)	(100ths)	No. School District	Indicate Homestead Tax or No	Indicate Agricultural Tax or No	True and Full Valuations: Land Exclusive of Structures and Improvements (Dollars)	Buildings and Other Structures (Dollars)	Machinery Permanently Attached to Real Estate (Dollars)	Total True and Full Value (Dollars)	Assessed Valuations: Rural: Homestead Up to $4,000 20% (Dollars)	Rural: Over $4,000 and Non-Homestead 33⅓% (Dollars)	All Other: Homestead Up to $4,000 25% (Dollars)	All Other: Over $4,000 and Non-Homestead 40% (Dollars)	Machinery Permanently Attached to Real Estate 33⅓% (Dollars)	Total Assessed Value (Dollars)	Total Assessed Value Equalized by the Board of Review (Dollars)	Final Equalized Value (Dollars)
1	State of Minnesota		NE¼ of NE¼ Lot 1	12	139	27																	
2	State of Minnesota		NW¼ of NE¼																				
3	State of Minnesota		SW¼ of NE¼																				
4	State of Minnesota		SE¼ of NE¼																				
5	Edward & Angeline Dekarty		N½ of NW¼ of NE¼				20			No		81			81		27				27		
6	State of Minnesota		NE¼ of NW¼																				
7	Ewald B. Nelson		NW¼ of NW¼				40			Yes		160			160	32					32		
8	" "		SW¼ of NW¼				40			"		220			220	44					44		
9	State of Minnesota		SE¼ of NW¼																				
10																							
11	State of Minnesota		NE¼ of SW¼																				
12	Ewald B. Nelson		NW¼ of SW¼				40			Yes		165			165	33					33		
13	State of Minnesota		SW¼ of SW¼																				
14	Pilgrim Park Hatch Co		SE¼ of SW¼				40			No		198			198		66				66		
15																							
16	State of Minnesota		NE¼ of SE¼																				
17	State of Minnesota		NW¼ of SE¼																				
18	Moneta Improvement Co		SW¼ of SE¼				40			No		198			198		66				66		
19	State of Minnesota		SE¼ of SE¼																				
20																							
							320	00				1022			1022	109	159				268		

Cass County, Minnesota, for Taxes for the Year 1952.

	Sold for Taxes	Valuations by School Districts as Equalized by Department of Taxation: District No. ..... Rate ..... Mills	District No. 2 Rate 26.00 Mills	District No. ..... Rate ..... Mills	District No. ..... Rate ..... Mills	District No. ..... Rate ..... Mills	District No. ..... Rate ..... Mills	Tax including State Homestead ..... Mills	State Tax on Non-Homestead 26 Mills	Special Taxes	Total Taxes		Paid	When Paid: Month	Day	Year	Number of Receipt	March Settlement 1953	June Settlement 1953	Penalty	November Settlement 1953	Penalty	Collections to First Monday in January 1954	Penalty	Delinquent on First Monday in January 1954	Total Delinquent Tax and Penalty	Remarks
		Dollars	Dollars	Dollars	Dollars	Dollars	Dollars	$ cts.	$ cts.	$ cts.	$ cts.							$ cts.	$ cts.	$ cts.	$ cts.	$ cts.	$ cts.	$ cts.	$ cts.	$ cts.	
1												1															
2												2															
3												3															
4												4															
5		27						576	06		582	5	PAID IN FULL	MAY	29	1953	11785		582								
6												6															
7	SOLD FOR TAXES	#32						682			682	7														682	
8	SOLD FOR TAXES	#44						938			938	8														938	
9												9															
10												10															
11												11															
12	SOLD FOR TAXES	#33						704			704	12														704	
13												13															
14		66						1406	14		1420	14	PAID IN FULL	MAY	29	1953	15515		1420								
15												15															
16												16															
17												17															
18		66						1406	14		1420	18	2nd Half Paid 1st Half Paid	OCT MAY	31 29	1953 1953	15915 12649		710		710						
19												19															
20												20															
		#109 159 268						5712	34		5746								2712		710				2334		

Assessment Roll and Tax List of Real Property in the Town of Pillager, Cass County, Minnesota, for Taxes for the Year 1952.

Form 5CD (52) [illegible]

		DESCRIPTION OF PROPERTY						TRUE AND FULL VALUATIONS				ASSESSED VALUATIONS										
												RURAL		ALL OTHER								
IN WHOSE NAME ASSESSED	TO WHOM TRANSFERRED		SUBDIVISION	Sec. or Lot	Town or Block	Rng.	Number of Acres of Land (Acres / 100ths)	Sec. School District	Indicate Homestead Tax or No	Indicate Agricultural Tax or No	LAND Exclusive of Structures and Improvements (Dollars)	BUILDINGS and Other Structures (Dollars)	MACHINERY Permanently Attached to Real Estate (Dollars)	TOTAL True and Full Value (Dollars)	Homestead Up to $4,000 20% (Dollars)	Over $4,000 and Non-Homestead 33⅓% (Dollars)	Homestead Up to $4,000 25% (Dollars)	Over $4,000 and Non-Homestead 40% (Dollars)	MACHINERY Permanently Attached to Real Estate 33⅓% (Dollars)	TOTAL ASSESSED VALUE (Dollars)	Total Assessed Value as Equalized by the Board of Review (Dollars)	FINAL EQUALIZED VALUE (Dollars)
State of Minnesota		1	NE ¼ of NE ¼	12	139	27			No													
State of Minnesota		2	NW ¼ of NE ¼																			
State of Minnesota		3	SW ¼ of NE ¼																			
State of Minnesota		4	SE ¼ of NE ¼																			
		5																				
State of Minnesota		6	NE ¼ of NW ¼																			
State of Minnesota		7	NW ¼ of NW ¼																			
State of Minnesota		8	SW ¼ of NW ¼																			
State of Minnesota		9	SE ¼ of NW ¼																			
		10																				
State of Minnesota		11	NE ¼ of SW ¼																			
State of Minnesota		12	NW ¼ of SW ¼																			
State of Minnesota		13	SW ¼ of SW ¼																			
State of Minnesota		14	SE ¼ of SW ¼																			
		15																				
State of Minnesota		16	NE ¼ of SE ¼																			
State of Minnesota		17	NW ¼ of SE ¼																			
State of Minnesota		18	SW ¼ of SE ¼																			
State of Minnesota		19	SE ¼ of SE ¼																			
		20																				

	SOLD FOR TAXES	VALUATIONS BY SCHOOL DISTRICTS AS EQUALIZED BY DEPARTMENT OF TAXATION						Tax including State Homestead	State Tax on Non-Homestead	SPECIAL TAXES	TOTAL TAXES		PAID	WHEN PAID			Number of Receipt	March Settlement 1953	June Settlement 1953	Penalty	November Settlement 1953	Penalty	Collections to First Monday in January 1954	Penalty	Delinquent on First Monday in January 1954	Total Delinquent Tax and Penalty	REMARKS
		District No. ..... Rate ..... Mills	District No. ..... Rate ..... Mills	District No. ..... Rate ..... Mills	District No. ..... Rate ..... Mills	District No. ..... Rate ..... Mills	District No. ..... Rate ..... Mills	..... Mills	..... Mills					Month	Day	Year											
		Dollars	Dollars	Dollars	Dollars	Dollars	Dollars	$ cts.	$ cts.	$ cts.	$ cts.							$ cts.	$ cts.	$ cts.	$ cts.	$ cts.	$ cts.	$ cts.	$ cts.	$ cts.	
1												1															
2												2															
3												3															
4												4															
5												5															
6												6															
7												7															
8												8															
9												9															
10												10															
11												11															
12												12															
13												13															
14												14															
15												15															
16												16															
17												17															
18												18															
19												19															
20												20															

Assessment Roll and Tax List of Real Property in the Town of Walker, Cass County, Minnesota, for Taxes for the Year 1952.

Form 5CD (52) WILLIS-GAYLE COMPANY, MINNEAPOLIS

	In Whose Name Assessed	To Whom Transferred	Description of Property: Subdivision	Sec. or Lot	Town or Block	Rng.	Number of Acres of Land: Acres	Hundredths	Sch. School District	Indicate Homestead Tax as Yes or No	Indicate Agricultural Tax as Yes or No	True and Full Valuations: Land Exclusive of Structures and Improvements (Dollars)	Buildings and Other Structures (Dollars)	Machinery Permanently Attached to Real Estate (Dollars)	Total True and Full Value (Dollars)	Assessed Valuations: Rural: Homestead Up to $4,000 20% (Dollars)	Rural: Over $4,000 and Non-Homestead 33⅓% (Dollars)	All Other: Homestead Up to $4,000 25% (Dollars)	All Other: Over $4,000 and Non-Homestead 40% (Dollars)	Machinery Permanently Attached to Real Estate 33⅓% (Dollars)	Total Assessed Value (Dollars)	Total Assessed Value as Equalized by the Board of Review (Dollars)	Final Equalized Value (Dollars)
1	State of Minnesota		NE ¼ of NE ¼	14	139	27																	
2	State of Minnesota		NW ¼ of NE ¼																				
3	State of Minnesota		SW ¼ of NE ¼																				
4	State of Minnesota		SE ¼ of NE ¼																				
5																							
6	State of Minnesota		NE ¼ of NW ¼																				
7	State of Minnesota		NW ¼ of NW ¼																				
8	State of Minnesota		SW ¼ of NW ¼																				
9	State of Minnesota		SE ¼ of NW ¼																				
10																							
11	State of Minnesota		NE ¼ of SW ¼																				
12	State of Minnesota		NW ¼ of SW ¼																				
13	State of Minnesota		SW ¼ of SW ¼																				
14	State of Minnesota		SE ¼ of SW ¼																				
15																							
16	State of Minnesota		NE ¼ of SE ¼																				
17	State of Minnesota		NW ¼ of SE ¼																				
18	State of Minnesota		SW ¼ of SE ¼																				
19	State of Minnesota		SE ¼ of SE ¼																				
20																							

	Sold for Taxes	Valuations by School Districts as Equalized by Department of Taxation: District No. ..... Rate ..... Mills (Dollars)	District No. ..... Rate ..... Mills (Dollars)	District No. ..... Rate ..... Mills (Dollars)	District No. ..... Rate ..... Mills (Dollars)	District No. ..... Rate ..... Mills (Dollars)	District No. ..... Rate ..... Mills (Dollars)	Tax including State Homestead ..... Mills ($ cts.)	State Tax on Non-Homestead ..... Mills ($ cts.)	Special Taxes ($ cts.)	Total Taxes ($ cts.)		Paid	When Paid: Month	Day	Year	Number of Receipt	March Settlement 1953 ($ cts.)	June Settlement 1953 ($ cts.)	Penalty ($ cts.)	November Settlement 1953 ($ cts.)	Penalty ($ cts.)	Collections to First Monday in January 1954 ($ cts.)	Penalty ($ cts.)	Delinquent on First Monday in January 1954 ($ cts.)	Total Delinquent Tax and Penalty ($ cts.)	Remarks
1												1																
2												2																
3												3																
4												4																
5												5																
6												6																
7												7																
8												8																
9												9																
10												10																
11												11																
12												12																
13												13																
14												14																
15												15																
16												16																
17												17																
18												18																
19												19																
20												20																

Assessment Roll and Tax List of Real Property in the Town of Walker, Cass County, Minnesota, for Taxes for the Year 1952.

Form 5CD (52) [illegible]

	IN WHOSE NAME ASSESSED	TO WHOM TRANSFERRED	DESCRIPTION OF PROPERTY: SUBDIVISION	Sec. or Lot	Town or Block	Rng.	Number of Acres of Land: Acres	100ths	Sec. School District	Indicate Homestead Tax Ag. No.	Indicate Agricultural Tax No.	TRUE AND FULL VALUATIONS: LAND Exclusive of Structures and Improvements	BUILDINGS and Other Structures	MACHINERY Permanently Attached to Real Estate	TOTAL True and Full Value	ASSESSED VALUATIONS: RURAL: Homestead Up to $4,000 20%	RURAL: Over $4,000 and Non-Homestead 33⅓%	ALL OTHER: Homestead Up to $4,000 25%	ALL OTHER: Over $4,000 and Non-Homestead 40%	MACHINERY Permanently Attached to Real Estate 33⅓%	TOTAL ASSESSED VALUE	Total Assessed Value as Equalized by the Board of Review	FINAL EQUALIZED VALUE
							Acres	100ths				Dollars	Dollars	Dollars	Dollars	Dollars	Dollars	Dollars	Dollars	Dollars	Dollars	Dollars	Dollars
1	State of Minnesota		NE¼ of NE¼	15	139	27			Un														
2	State of Minnesota		NW¼ of NE¼																				
3	State of Minnesota		SW¼ of NE¼																				
4	State of Minnesota		SE¼ of NE¼																				
5																							
6	State of Minnesota		NE¼ of NW¼																				
7	State of Minnesota		NW¼ of NW¼																				
8	State of Minnesota		SW¼ of NW¼																				
9	State of Minnesota		SE¼ of NW¼																				
10																							
11	State of Minnesota		NE¼ of SW¼																				
12	State of Minnesota		NW¼ of SW¼																				
13	State of Minnesota		SW¼ of SW¼																				
14	State of Minnesota		SE¼ of SW¼																				
15																							
16	State of Minnesota		NE¼ of SE¼																				
17	State of Minnesota		NW¼ of SE¼																				
18	State of Minnesota		SW¼ of SE¼																				
19	State of Minnesota		SE¼ of SE¼																				
20																							

	SOLD FOR TAXES	VALUATIONS BY SCHOOL DISTRICTS AS EQUALIZED BY DEPARTMENT OF TAXATION: District No.... Rate..... ....Mills	District No.... Rate..... ....Mills	District No.... Rate..... ....Mills	District No.... Rate..... ....Mills	District No.... Rate..... ....Mills	District No.... Rate..... ....Mills	Tax including State Homestead .....Mills	State Tax on Non-Homestead .....Mills	SPECIAL TAXES	TOTAL TAXES		PAID	WHEN PAID: Month	Day	Year	Number of Receipt	March Settlement 1953	June Settlement 1953	Penalty	November Settlement 1953	Penalty	Collections to First Monday in January 1954	Penalty	Delinquent on First Monday in January 1954	Total Delinquent Tax and Penalty	REMARKS
		Dollars	Dollars	Dollars	Dollars	Dollars	Dollars	$ cts.	$ cts.	$ cts.	$ cts.							$ cts.	$ cts.	$ cts.	$ cts.	$ cts.	$ cts.	$ cts.	$ cts.	$ cts.		
1												1																
2												2																
3												3																
4												4																
5												5																
6												6																
7												7																
8												8																
9												9																
10												10																
11												11																
12												12																
13												13																
14												14																
15												15																
16												16																
17												17																
18												18																
19												19																
20												20																

139-27

EXECUTIVE SHEETS

PERIODICAL SHEETS

SUBCONTRACTS

FILE

Assessment Roll and Tax List of Real Property in the Town of Walker, Cass County, Minnesota, for Taxes for the Year 1952.

Form SCD (52) [illegible]

	IN WHOSE NAME ASSESSED	TO WHOM TRANSFERRED		DESCRIPTION OF PROPERTY: SUBDIVISION	Sec. or Lot	Town or Block	Rng.	Number of Acres of Land: Acres	Hundredths	Sec. School District	Indicate Homestead Tax or No	Indicate Agricultural Tax or No	TRUE AND FULL VALUATIONS: LAND Exclusive of Structures and Improvements (Dollars)	BUILDINGS and Other Structures (Dollars)	MACHINERY Permanently Attached to Real Estate (Dollars)	TOTAL True and Full Value (Dollars)	ASSESSED VALUATIONS: RURAL: Homestead Up to $4,000 20% (Dollars)	RURAL: Over $4,000 and Non-Homestead 33⅓% (Dollars)	ALL OTHER: Homestead Up to $4,000 25% (Dollars)	ALL OTHER: Over $4,000 and Non-Homestead 40% (Dollars)	MACHINERY Permanently Attached to Real Estate 33⅓% (Dollars)	TOTAL ASSESSED VALUE (Dollars)	Total Assessed Value as Equalized by the Board of Review (Dollars)	FINAL EQUALIZED VALUE (Dollars)
	State of Minnesota		1	NE¼ of NE¼	16	139	27			7	Yes													
	State of Minnesota		2	NW¼ of NE¼																				
	State of Minnesota		3	SW¼ of NE¼																				
	State of Minnesota		4	SE¼ of NE¼																				
			5																					
	State of Minnesota		6	NE¼ of NW¼																				
	State of Minnesota		7	NW¼ of NW¼																				
	State of Minnesota		8	SW¼ of NW¼																				
	State of Minnesota		9	SE¼ of NW¼																				
			10																					
	State of Minnesota		11	NE¼ of SW¼																				
	State of Minnesota		12	NW¼ of SW¼																				
	State of Minnesota		13	SW¼ of SW¼																				
	State of Minnesota		14	SE¼ of SW¼																				
			15																					
	State of Minnesota		16	NE¼ of SE¼																				
	State of Minnesota		17	NW¼ of SE¼																				
	State of Minnesota		18	SW¼ of SE¼																				
	State of Minnesota		19	SE¼ of SE¼																				
			20																					

	SOLD FOR TAXES (Dollars)	VALUATIONS BY SCHOOL DISTRICTS AS EQUALIZED BY DEPARTMENT OF TAXATION: District No. ..... Rate ..... Mills (Dollars)	District No. ..... Rate ..... Mills (Dollars)	District No. ..... Rate ..... Mills (Dollars)	District No. ..... Rate ..... Mills (Dollars)	District No. ..... Rate ..... Mills (Dollars)	District No. ..... Rate ..... Mills (Dollars)	Tax including State Homestead ..... Mills ($ cts.)	State Tax on Non-Homestead ..... Mills ($ cts.)	SPECIAL TAXES ($ cts.)	TOTAL TAXES ($ cts.)		PAID	WHEN PAID: Month	Day	Year	Number of Receipt	March Settlement 1953 ($ cts.)	June Settlement 1953 ($ cts.)	Penalty ($ cts.)	November Settlement 1953 ($ cts.)	Penalty ($ cts.)	Collections to First Monday in January 1954 ($ cts.)	Penalty ($ cts.)	Delinquent as First Monday in January 1954 ($ cts.)	Total Delinquent Tax and Penalty ($ cts.)	REMARKS
1												1														
2												2														
3												3														
4												4														
5												5														
6												6														
7												7														
8												8														
9												9														
10												10														
11												11														
12												12														
13												13														
14												14														
15												15														
16												16														
17												17														
18												18														
19												19														
20												20														

Assessment Roll and Tax List of Real Property in the Town of Pineloper, Cass County, Minnesota, for Taxes for the Year 1952.

Form 5CD (52) [illegible]

	In Whose Name Assessed	To Whom Transferred	Description of Property: Subdivision	Sec. or Lot	Town or Block	Rng.	Number of Acres of Land: Acres	100ths	No. School District	Indicate Homestead Tax or No	Indicate Agricultural Tax or No	True and Full Valuations: Land Exclusive of Structures and Improvements (Dollars)	Buildings and Other Structures (Dollars)	Machinery Permanently Attached to Real Estate (Dollars)	Total True and Full Value (Dollars)	Assessed Valuations: Rural: Homestead Up to $4,000 20% (Dollars)	Rural: Over $4,000 and Non-Homestead 33⅓% (Dollars)	All Other: Homestead Up to $4,000 25% (Dollars)	All Other: Over $4,000 and Non-Homestead 40% (Dollars)	Machinery Permanently Attached to Real Estate 33⅓% (Dollars)	Total Assessed Value (Dollars)	Total Assessed Value as Equalized by Board of Review (Dollars)	Final Equalized Value (Dollars)
1	State of Minnesota		NE¼ of NE¼	17	134	27				Yes													
2	State of Minnesota		NW¼ of NE¼																				
3	State of Minnesota		SW¼ of NE¼																				
4	State of Minnesota		SE¼ of NE¼																				
5																							
6	State of Minnesota		NE¼ of NW¼																				
7	State of Minnesota		NW¼ of NW¼																				
8	State of Minnesota		SW¼ of NW¼																				
9	State of Minnesota		SE¼ of NW¼																				
10																							
11	State of Minnesota		NE¼ of SW¼																				
12	State of Minnesota		NW¼ of SW¼																				
13	State of Minnesota		SW¼ of SW¼																				
14	State of Minnesota		SE¼ of SW¼																				
15																							
16	State of Minnesota		NE¼ of SE¼																				
17	State of Minnesota		NW¼ of SE¼																				
18	State of Minnesota		SW¼ of SE¼																				
19	Howard L. & Hilda A. Sumpter		SE¼ of SE¼				40			No		198			198		66				66		
20																							
							40					198			198		66				66		

Valuations by School Districts as Equalized by Department of Taxation

Sold for Taxes	District No. ..... Rate ..... Mills	District No. Rate ..... Mills	District No. Rate ..... Mills	District No. Rate ..... Mills	District No. Rate ..... Mills	District No. Rate ..... Mills	Tax including State Homestead ..... Mills	State Tax on Non-Homestead ..... Mills	Special Taxes	Total Taxes		Paid	When Paid: Month	Day	Year	Number of Receipt	March Settlement 1953	June Settlement 1953	Penalty	November Settlement 1953	Penalty	Collections to First Monday in January 1954	Penalty	Delinquent on First Monday in January 1954	Penalty	Total Delinquent Tax and Penalty	Remarks
	Dollars	Dollars	Dollars	Dollars	Dollars	Dollars	$ cts.	$ cts.	$ cts.	$ cts.							$ cts.	$ cts.	$ cts.	$ cts.	$ cts.	$ cts.	$ cts.	$ cts.	$ cts.	$ cts.	
											1																
											2																
											3																
											4																
											5																
											6																
											7																
											8																
											9																
											10																
											11																
											12																
											13																
											14																
											15																
											16																
											17																
											18																
	66						1406	14		1420	19	PAID IN FULL	MAY	1	1953.	5109		1420									
											20																
	66						1406	14		1420								1420									

Assessment Roll and Tax List of Real Property in the Dawson of Dadige,

Form SCD (52) [illegible]

	In Whose Name Assessed	To Whom Transferred	Description of Property: Subdivision	Sec. or Lot	Town or Block	Rng.	Number of Acres of Land: Acres	Hdths	Sec. School District	Indicate Homestead Tax or No	Indicate Agricultural Tax or No	True and Full Valuations: Land Exclusive of Structures and Improvements (Dollars)	Buildings and Other Structures (Dollars)	Machinery Permanently Attached to Real Estate (Dollars)	Total True and Full Value (Dollars)	Assessed Valuations: Rural: Homestead Up to $4,000 20% (Dollars)	Rural: Over $4,000 and Non-Homestead 33⅓% (Dollars)	All Other: Homestead Up to $4,000 25% (Dollars)	All Other: Over $4,000 and Non-Homestead 40% (Dollars)	Machinery Permanently Attached to Real Estate 33⅓% (Dollars)	Total Assessed Value	Total Assessed Value as Equalized by the Board of Review (Dollars)	Final Equalized Value (Dollars)
1	State of Minnesota		NE¼ of NE¼	18	139	27			Non														
2	State of Minnesota		NW¼ of NE¼																				
3	State of Minnesota		SW¼ of NE¼																				
4	State of Minnesota		SE¼ of NE¼																				
5																							
6	State of Minnesota		NE¼ of NW¼																				
7	State of Minnesota		NW¼ of NW¼																				
8	State of Minnesota		SW¼ of NW¼																				
9	State of Minnesota		SE¼ of NW¼																				
10																							
11	State of Minnesota		NE¼ of SW¼																				
12	State of Minnesota		NW¼ of SW¼																				
13	State of Minnesota		SW¼ of SW¼																				
14	State of Minnesota		SE¼ of SW¼																				
15																							
16	State of Minnesota		NE¼ of SE¼																				
17	State of Minnesota		NW¼ of SE¼																				
18	State of Minnesota		SW¼ of SE¼																				
19	State of Minnesota		SE¼ of SE¼																				
20																							

	Sold for Taxes	Valuations by School Districts as Equalized by Department of Taxation: District No. ..... Rate ..... Mills (Dollars)	District No. ..... Rate ..... Mills (Dollars)	District No. ..... Rate ..... Mills (Dollars)	District No. ..... Rate ..... Mills (Dollars)	District No. ..... Rate ..... Mills (Dollars)	District No. ..... Rate ..... Mills (Dollars)	Tax including State Homestead ..... Mills ($ cts.)	State Tax on Non-Homestead ..... Mills ($ cts.)	Special Taxes ($ cts.)	Total Taxes ($ cts.)		Paid	When Paid: Month Day Year	Number of Receipt	March Settlement 1953 ($ cts.)	June Settlement 1953 ($ cts.)	Penalty ($ cts.)	November Settlement 1953 ($ cts.)	Penalty ($ cts.)	Collections to First Monday in January 1954 ($ cts.)	Penalty ($ cts.)	Delinquent on First Monday in January 1954 ($ cts.)	Total Delinquent Tax and Penalty ($ cts.)	Remarks
1												1													
2												2													
3												3													
4												4													
5												5													
6												6													
7												7													
8												8													
9												9													
10												10													
11												11													
12												12													
13												13													
14												14													
15												15													
16												16													
17												17													
18												18													
19												19													
20												20													

Assessment Roll and Tax List of Real Property in the Town of Phillips, Cass County, Minnesota, for Taxes for the Year 1952.

Form 5CD (12) WILLIS-DUNN COMPANY, MINNEAPOLIS

139-27

	IN WHOSE NAME ASSESSED	TO WHOM TRANSFERRED	DESCRIPTION OF PROPERTY: SUBDIVISION	Sec. or Lot	Town or Block	Rng.	Number of Acres of Land: Acres	100ths	No. School District	Indicate Homestead Tax or No	Indicate Agricultural Tax or No	TRUE AND FULL VALUATIONS: LAND Exclusive of Structures and Improvements	BUILDINGS and Other Structures	MACHINERY Permanently Attached to Real Estate	TOTAL True and Full Value	ASSESSED VALUATIONS: RURAL: Homestead Up to $4,000 20%	RURAL: Over $4,000 and Non-Homestead 33⅓%	ALL OTHER: Homestead Up to $4,000 25%	ALL OTHER: Over $4,000 and Non-Homestead 40%	MACHINERY Permanently Attached to Real Estate 33⅓%	TOTAL ASSESSED VALUE	Total Assessed Value as Equalized by the Board of Review	FINAL EQUALIZED VALUE
							Acres	100ths				Dollars	Dollars	Dollars	Dollars	Dollars	Dollars	Dollars	Dollars	Dollars	Dollars	Dollars	Dollars
1	State of Minnesota		NE¼ of NE¼			139	19	27		Yes													
2	State of Minnesota		NW¼ of NE¼																				
3	State of Minnesota		SW¼ of NE¼																				
4	State of Minnesota		SE¼ of NE¼																				
5																							
6	State of Minnesota		NE¼ of NW¼																				
7	State of Minnesota		NW¼ of NW¼																				
8	State of Minnesota		SW¼ of NW¼																				
9	State of Minnesota		SE¼ of NW¼																				
10																							
11	State of Minnesota		NE¼ of SW¼																				
12	~~State of Minnesota~~ (Contract)	Louis Duncan	NW¼ of SW¼				40			Yes		198			198	66					66		
13	State of Minnesota		SW¼ of SW¼																				
14	State of Minnesota		SE¼ of SW¼																				
15																							
16	State of Minnesota		NE¼ of SE¼																				
17	State of Minnesota		NW¼ of SE¼																				
18	State of Minnesota		SW¼ of SE¼																				
19	State of Minnesota		SE¼ of SE¼																				
20																							
							40					198			198	66					66		

	SOLD FOR TAXES	VALUATIONS BY SCHOOL DISTRICTS AS EQUALIZED BY DEPARTMENT OF TAXATION: District No. ..... Rate ..... Mills	District No. 116 Rate 21.00 Mills	District No. ..... Rate ..... Mills	District No. ..... Rate ..... Mills	District No. ..... Rate ..... Mills	Tax including State Homestead ..... Mills	State Tax on Non-Homestead 2.6 Mills	SPECIAL TAXES	TOTAL TAXES		PAID	WHEN PAID: Month	Day	Year	Number of Receipt	March Settlement 1953	June Settlement 1953	Penalty	November Settlement 1953	Penalty	Collections to First Monday in January 1954	Penalty	Delinquent to First Monday in January 1954	Total Delinquent Tax and Penalty	REMARKS
		Dollars	Dollars	Dollars	Dollars	Dollars	$ cts.	$ cts.	$ cts.	$ cts.							$ cts.	$ cts.	$ cts.	$ cts.	$ cts.	$ cts.	$ cts.	$ cts.	$ cts.	
1											1															
2											2															
3											3															
4											4															
5											5															
6											6															
7											7															
8											8															
9											9															
10											10															
11											11															
12	SOLD FOR TAXES		66				14 06	14		14 20	12													14 20		
13											13															
14											14															
15											15															
16											16															
17											17															
18											18															
19											19															
20											20															
			66				14 06	14		14 20														14 20		

ESTATE OF SHARES
SCHOOL SHARES
SECONDARY 1/2

Assessment Roll and Tax List of Real Property in the Town of Walker,

Form SCD (52) BALLOU-GATES COMPANY, MINNEAPOLIS

	IN WHOSE NAME ASSESSED	TO WHOM TRANSFERRED	DESCRIPTION OF PROPERTY: SUBDIVISION	Sec. or Lot	Town or Block	Rng.	Number of Acres of Land: Acres	Hundredths	No. School District	Indicate Homestead Tax as Yes or No	Indicate Agricultural Tax as Yes or No	TRUE AND FULL VALUATIONS: LAND Exclusive of Structures and Improvements (Dollars)	BUILDINGS and Other Structures (Dollars)	MACHINERY Permanently Attached to Real Estate (Dollars)	TOTAL True and Full Value (Dollars)	ASSESSED VALUATIONS: RURAL: Homestead Up to $4,000 20% (Dollars)	RURAL: Over $4,000 and Non-Homestead 33⅓% (Dollars)	ALL OTHER: Homestead Up to $4,000 25% (Dollars)	ALL OTHER: Over $4,000 and Non-Homestead 40% (Dollars)	MACHINERY Permanently Attached to Real Estate 33⅓% (Dollars)	TOTAL ASSESSED VALUE (Dollars)	Total Assessed Value as Equalized by the Board of Review (Dollars)	FINAL EQUALIZED VALUE (Dollars)
	State of Minnesota		1 N E ¼ of N E ¼				20.13927		Non														
	State of Minnesota		2 N W ¼ of N E ¼																				
	State of Minnesota		3 S W ¼ of N E ¼																				
	State of Minnesota		4 S E ¼ of N E ¼																				
			5																				
	State of Minnesota		6 N E ¼ of N W ¼																				
	State of Minnesota		7 N W ¼ of N W ¼																				
	State of Minnesota		8 S W ¼ of N W ¼																				
	State of Minnesota		9 S E ¼ of N W ¼																				
			10																				
	State of Minnesota		11 N E ¼ of S W ¼																				
	State of Minnesota		12 N W ¼ of S W ¼																				
	State of Minnesota		13 S W ¼ of S W ¼																				
	State of Minnesota		14 S E ¼ of S W ¼																				
			15																				
	State of Minnesota		16 N E ¼ of S E ¼																				
	State of Minnesota		17 N W ¼ of S E ¼																				
	State of Minnesota		18 S W ¼ of S E ¼																				
	State of Minnesota		19 S E ¼ of S E ¼																				
			20																				

	SOLD FOR TAXES	VALUATIONS BY SCHOOL DISTRICTS AS EQUALIZED BY DEPARTMENT OF TAXATION: District No.... Rate.... Mills (Dollars)	District No.... Rate.... Mills (Dollars)	District No.... Rate.... Mills (Dollars)	District No.... Rate.... Mills (Dollars)	District No.... Rate.... Mills (Dollars)	District No.... Rate.... Mills (Dollars)	Tax including State Homestead ....Mills ($ cts.)	State Tax on Non-Homestead ....Mills ($ cts.)	SPECIAL TAXES ($ cts.)	TOTAL TAXES ($ cts.)		PAID	WHEN PAID: Month Day Year	Number of Receipt	March Settlement 1953 ($ cts.)	June Settlement 1953 ($ cts.)	Penalty ($ cts.)	November Settlement 1953 ($ cts.)	Penalty ($ cts.)	Collections to First Monday in January 1954 ($ cts.)	Penalty ($ cts.)	Delinquent on First Monday in January 1954 ($ cts.)	Total Delinquent Tax and Penalty ($ cts.)	REMARKS
1												1													
2												2													
3												3													
4												4													
5												5													
6												6													
7												7													
8												8													
9												9													
10												10													
11												11													
12												12													
13												13													
14												14													
15												15													
16												16													
17												17													
18												18													
19												19													
20												20													

Assessment Roll and Tax List of Real Property in the Town of Dalton, Cass County, Minnesota, for Taxes for the Year 1952.

Form 3CD (12) WILD-RITE SUPPLY, MINNEAPOLIS

			DESCRIPTION OF PROPERTY							TRUE AND FULL VALUATIONS				ASSESSED VALUATIONS																									
														RURAL				ALL OTHER																					
IN WHOSE NAME ASSESSED	TO WHOM TRANSFERRED		SUBDIVISION	Sec. or Lot	Town or Block	Rng.	Number of Acres of Land		No. School District	Indicate Homestead Tax by Ha	Indicate Agricultural Tax by Ac	LAND Exclusive of Structures and Improvements	BUILDINGS and Other Structures	MACHINERY Permanently Attached to Real Estate	TOTAL True and Full Value	Homestead Up to $4,000 20%	Over $4,000 and Non-Homestead 33⅓%	Homestead Up to $4,000 25%	Over $4,000 and Non-Homestead 40%	MACHINERY Permanently Attached to Real Estate 33⅓%	TOTAL ASSESSED VALUE	Total Assessed Value as Equalized by the Board of Review	FINAL EQUALIZED VALUE
							Acres	100ths				Dollars	Dollars	Dollars	Dollars	Dollars	Dollars	Dollars	Dollars	Dollars	Dollars	Dollars	Dollars
State of Minnesota		1	N E ¼ of N E ¼	21	139	27			Wh														
State of Minnesota		2	N W ¼ of N E ¼																				
State of Minnesota		3	S W ¼ of N E ¼																				
State of Minnesota		4	S E ¼ of N E ¼																				
		5																					
State of Minnesota		6	N E ¼ of N W ¼																				
State of Minnesota		7	N W ¼ of N W ¼																				
State of Minnesota		8	S W ¼ of N W ¼																				
State of Minnesota		9	S E ¼ of N W ¼																				
		10																					
State of Minnesota		11	N E ¼ of S W ¼																				
State of Minnesota		12	N W ¼ of S W ¼																				
State of Minnesota		13	S W ¼ of S W ¼																				
State of Minnesota		14	S E ¼ of S W ¼																				
		15																					
State of Minnesota		16	N E ¼ of S E ¼																				
State of Minnesota		17	N W ¼ of S E ¼																				
State of Minnesota		18	S W ¼ of S E ¼																				
State of Minnesota		19	S E ¼ of S E ¼																				
		20																					

	SOLD FOR TAXES	VALUATIONS BY SCHOOL DISTRICTS AS EQUALIZED BY DEPARTMENT OF TAXATION						Tax including State Homestead	State Tax on Non-Homestead	SPECIAL TAXES	TOTAL TAXES		PAID	WHEN PAID			Number of Receipt	March Settlement 1953	June Settlement 1953	Penalty	November Settlement 1953	Penalty	Collections to First Monday in January 1954	Penalty	Delinquent as First Monday in January 1954	Total Delinquent Tax and Penalty	REMARKS
		District No.... Rate.... ....Mills	District No.... Rate.... ....Mills	District No.... Rate.... ....Mills	District No.... Rate.... ....Mills	District No.... Rate.... ....Mills	District No.... Rate.... ....Mills	....Mills	....Mills					Month	Day	Year											
		Dollars	Dollars	Dollars	Dollars	Dollars	Dollars	$ cts.	$ cts.	$ cts.	$ cts.							$ cts.	$ cts.	$ cts.	$ cts.	$ cts.	$ cts.	$ cts.	$ cts.	$ cts.	
1													1														
2													2														
3													3														
4													4														
5													5														
6													6														
7													7														
8													8														
9													9														
10													10														
11													11														
12													12														
13													13														
14													14														
15													15														
16													16														
17													17														
18													18														
19													19														
20													20														

139-27
SABIN'S SHORES
PINEWOOD SHORES
SABIN'S SHORES
PINEWOOD SHORES

Assessment Roll and Tax List of Real Property in the Town of Backlight, Cass County, Minnesota, for Taxes for the Year 1952.

Form 5CD (52) WILLIS-BLAKE BINDERY, MINNEAPOLIS

	In Whose Name Assessed	To Whom Transferred	Description of Property: Subdivision	Sec. or Lot	Town or Block	Rng.	Number of Acres of Land: Acres	Title	No. School District	Inflammable Homestead Tax Sale	Inflammable Agricultural Tax Sale	True and Full Valuations: Land Exclusive of Structures and Improvements	Buildings and Other Structures	Machinery Permanently Attached to Real Estate	Total True and Full Value	Assessed Valuations: Rural: Homestead Up to $4,000 20%	Rural: Over $4,000 and Non-Homestead 33⅓%	All Other: Homestead Up to $4,000 25%	All Other: Over $4,000 and Non-Homestead 40%	Machinery Permanently Attached to Real Estate 33⅓%	Total Assessed Value	Total Assessed Value as Equalized by the Board of Review	Final Equalized Value
							Acres	Title				Dollars	Dollars	Dollars	Dollars	Dollars	Dollars	Dollars	Dollars	Dollars	Dollars	Dollars	Dollars
	State of Minnesota		1 NE¼ of NE¼	RR 137.27				Wa															
	State of Minnesota		2 NW¼ of NE¼																				
	State of Minnesota		3 SW¼ of NE¼																				
	State of Minnesota		4 SE¼ of NE¼																				
			5																				
	State of Minnesota		6 NE¼ of NW¼																				
	State of Minnesota		7 NW¼ of NW¼																				
	State of Minnesota		8 SW¼ of NW¼																				
	State of Minnesota		9 SE¼ of NW¼																				
			10																				
	State of Minnesota		11 NE¼ of SW¼																				
	State of Minnesota		12 NW¼ of SW¼																				
	State of Minnesota		13 SW¼ of SW¼																				
	State of Minnesota		14 SE¼ of SW¼																				
			15																				
	State of Minnesota		16 NE¼ of SE¼																				
	State of Minnesota		17 NW¼ of SE¼																				
	Moneta Lumber Co.		18 SW¼ of SE¼				40					198			198	66					66		
	State of Minnesota		19 SE¼ of SE¼																				
			20																				
							40					198			198	66					66		

	Sold for Taxes	Valuations by School Districts as Equalized by Department of Taxation: District No. ..... Rate ..... Mills	District No. ..... Rate ..... Mills	District No. ..... Rate ..... Mills	District No. ..... Rate ..... Mills	District No. ..... Rate ..... Mills	District No. ..... Rate ..... Mills	Tax including State Homestead ..... Mills	State Tax on Non-Homestead 26 Mills	Special Taxes	Total Taxes		Paid	When Paid			Number of Receipt	March Settlement 1953	June Settlement 1953	Penalty	November Settlement 1953	Penalty	Collections to Five Monday in January 1954	Penalty	Delinquent on Five Monday in January 1954	Total Delinquent Tax and Penalty	Remarks
		Dollars	Dollars	Dollars	Dollars	Dollars	Dollars	$ cts.	$ cts.	$ cts.	$ cts.			Month	Day	Year		$ cts.	$ cts.	$ cts.	$ cts.	$ cts.	$ cts.	$ cts.	$ cts.	$ cts.	
1												1															
2												2															
3												3															
4												4															
5												5															
6												6															
7												7															
8												8															
9												9															
10												10															
11												11															
12												12															
13												13															
14												14															
15												15															
16												16															
17												17															
18		66						14 06	14		14 20	18	2nd Half Paid 1st Half Paid	OCT 7 - 1953 MAY 29 1953			15875 12649		7 10		7 10						
19												19															
20												20															
		66						14 06	14		14 20								7 10		7 10						

Assessment Roll and Tax List of Real Property in the Town of Pelican,

Form 5CD (52) BILLER-SKYE COMPANY, MINNEAPOLIS

	IN WHOSE NAME ASSESSED	TO WHOM TRANSFERRED	DESCRIPTION OF PROPERTY: SUBDIVISION	Sec. or Lot	Town or Block	Rng.	Number of Acres of Land: Acres	Nos.	No. School District	Indicate Homestead Tax or No	Indicate Agricultural Tax or No	TRUE AND FULL VALUATIONS: LAND Exclusive of Structures and Improvements (Dollars)	BUILDINGS and Other Structures (Dollars)	MACHINERY Permanently Attached to Real Estate (Dollars)	TOTAL True and Full Value (Dollars)	ASSESSED VALUATIONS: RURAL: Homestead Up to $4,000 20% (Dollars)	RURAL: Over $4,000 and Non-Homestead 33⅓% (Dollars)	ALL OTHER: Homestead Up to $4,000 25% (Dollars)	ALL OTHER: Over $4,000 and Non-Homestead 40% (Dollars)	MACHINERY Permanently Attached to Real Estate 33⅓% (Dollars)	TOTAL ASSESSED VALUE (Dollars)	Total Assessed Value as Equalized by the Board of Review (Dollars)	FINAL EQUALIZED VALUE (Dollars)
1	State of Minnesota		NE ¼ of NE ¼	22	139	27				Yes													
2	State of Minnesota		NW ¼ of NE ¼																				
3	State of Minnesota		SW ¼ of NE ¼																				
4	State of Minnesota		SE ¼ of NE ¼																				
5																							
6	State of Minnesota		NE ¼ of NW ¼																				
7	State of Minnesota		NW ¼ of NW ¼																				
8	State of Minnesota		SW ¼ of NW ¼																				
9	State of Minnesota		SE ¼ of NW ¼																				
10																							
11	State of Minnesota		NE ¼ of SW ¼																				
12	State of Minnesota		NW ¼ of SW ¼																				
13	State of Minnesota		SW ¼ of SW ¼																				
14	State of Minnesota		SE ¼ of SW ¼																				
15																							
16	State of Minnesota		NE ¼ of SE ¼																				
17	State of Minnesota		NW ¼ of SE ¼																				
18	State of Minnesota		SW ¼ of SE ¼																				
19	State of Minnesota		SE ¼ of SE ¼																				
20																							

	SOLD FOR TAXES	VALUATIONS BY SCHOOL DISTRICTS AS EQUALIZED BY DEPARTMENT OF TAXATION: District No. ..... Rate .... Mills (Dollars)	District No. ..... Rate .... Mills (Dollars)	District No. ..... Rate .... Mills (Dollars)	District No. ..... Rate .... Mills (Dollars)	District No. ..... Rate .... Mills (Dollars)	District No. ..... Rate .... Mills (Dollars)	Tax including State Homestead ..... Mills ($ cts.)	State Tax on Non-Homestead ..... Mills ($ cts.)	SPECIAL TAXES ($ cts.)	TOTAL TAXES ($ cts.)		PAID	WHEN PAID: Month	Day	Year	Number of Receipt	March Settlement 1953 ($ cts.)	June Settlement 1953 ($ cts.)	Penalty ($ cts.)	November Settlement 1953 ($ cts.)	Penalty ($ cts.)	Collections to First Monday in January 1954 ($ cts.)	Penalty ($ cts.)	Delinquent on First Monday in January 1954 ($ cts.)	Total Delinquent Tax and Penalty ($ cts.)	REMARKS
1												1															
2												2															
3												3															
4												4															
5												5															
6												6															
7												7															
8												8															
9												9															
10												10															
11												11															
12												12															
13												13															
14												14															
15												15															
16												16															
17												17															
18												18															
19												19															
20												20															

139-27
EMERALD SHORES SCHOOL SHORES
SECRETARY'S FILE

Assessment Roll and Tax List of Real Property in the Town of Backus, Cass County, Minnesota, for Taxes for the Year 1952.

Form 5CD (52) MILLER-DUTTON COMPANY, MINNEAPOLIS

	IN WHOSE NAME ASSESSED	TO WHOM TRANSFERRED	SUBDIVISION	Sec. or Lot	Town or Block	Rng.	Number of Acres of Land (Acres)	(100ths)	No. School District	Indicate Homestead or Not	Indicate Agricultural or Not	TRUE AND FULL VALUATIONS: LAND Exclusive of Structures and Improvements (Dollars)	BUILDINGS and Other Structures (Dollars)	MACHINERY Permanently Attached to Real Estate (Dollars)	TOTAL True and Full Value (Dollars)	ASSESSED VALUATIONS: RURAL: Homestead Up to $4,000 20% (Dollars)	RURAL: Over $4,000 and Non-Homestead 33⅓% (Dollars)	ALL OTHER: Homestead Up to $4,000 25% (Dollars)	ALL OTHER: Over $4,000 and Non-Homestead 40% (Dollars)	MACHINERY Permanently Attached to Real Estate 33⅓% (Dollars)	TOTAL ASSESSED VALUE (Dollars)	Total Assessed Value as Equalized by the Board of Review (Dollars)	FINAL EQUALIZED VALUE (Dollars)
1	State of Minnesota		NE ¼ of NE ¼	24	139	27				Not													
2	State of Minnesota		NW ¼ of NE ¼																				
3	State of Minnesota		SW ¼ of NE ¼																				
4	State of Minnesota		SE ¼ of NE ¼																				
5																							
6	State of Minnesota		NE ¼ of NW ¼																				
7	State of Minnesota		NW ¼ of NW ¼																				
8	Monetta Improvement Co.		SW ¼ of NW ¼				40			Not		198			198		66				66		
9	State of Minnesota		SE ¼ of NW ¼																				
10																							
11	State of Minnesota		NE ¼ of SW ¼																				
12	Monetta Improvement Co.		NW ¼ of SW ¼				40			Not		198			198		66				66		
13	State of Minnesota		SW ¼ of SW ¼																				
14	Monetta Improvement Co.		SE ¼ of SW ¼				40			Not		198			198		66				66		
15																							
16	State of Minnesota		NE ¼ of SE ¼																				
17	State of Minnesota		NW ¼ of SE ¼																				
18	Monetta Improvement Co.		SW ¼ of SE ¼				40			Not		198			198		66				66		
19	"		SE ¼ of SE ¼				40			"		198			198		66				66		
20																							
							200	00				990			990		330				330		

	SOLD FOR TAXES	VALUATIONS BY SCHOOL DISTRICTS AS EQUALIZED BY DEPARTMENT OF TAXATION: District No. 1 Rate 21.08 Mills (Dollars)	District No. ..... Rate ..... Mills (Dollars)	District No. ..... Rate ..... Mills (Dollars)	District No. ..... Rate ..... Mills (Dollars)	District No. ..... Rate ..... Mills (Dollars)	Tax including State Homestead ..... Mills ($ cts.)	State Tax on Non-Homestead 22.6 Mills ($ cts.)	SPECIAL TAXES ($ cts.)	TOTAL TAXES ($ cts.)		PAID	WHEN PAID (Month Day Year)	Number of Receipt	March Settlement 1953 ($ cts.)	June Settlement 1953 ($ cts.)	Penalty ($ cts.)	November Settlement 1953 ($ cts.)	Penalty ($ cts.)	Collections to First Monday in January 1954 ($ cts.)	Penalty ($ cts.)	Delinquent on First Monday in January 1954 ($ cts.)	Total Delinquent Tax and Penalty ($ cts.)	REMARKS
1											1													
2											2													
3											3													
4											4													
5											5													
6											6													
7											7													
8		66					1406	14		1420	8	1st Half Paid	OCT 31 1953 MAY 29 1953			710		710						
9											9													
10											10													
11											11													
12		66					1406	14		1420	12	2nd Half Paid 1st Half Paid	OCT 31 1953 MAY 29 1953			710		710						
13											13													
14		66					1406	14		1420	14	2nd Half Paid 1st Half Paid	OCT 31 1953 MAY 29 1953	1949 2649		710		710						
15											15													
16											16													
17											17													
18		66					1406	14		1420	18	2nd Half Paid	OCT 31 1953 MAY 29 1953			710		710						
19		66					1406	14		1420	19	2nd Half Paid	OCT 31 1953 MAY 29 1953			710		710						
20											20													
		330					7030	70		7100						3550		3550						

Assessment Roll and Tax List of Real Property in the Town of Pillsbury, Cass County, Minnesota, for Taxes for the Year 1952.

Form 3CD (52) DILLON-GATES COMPANY, MINNEAPOLIS

	IN WHOSE NAME ASSESSED	TO WHOM TRANSFERRED	DESCRIPTION OF PROPERTY: SUBDIVISION	Sec. or Lot	Town or Block	Rng.	Number of Acres of Land: Acres	100ths	No. School District	Indicate special Tax or No	Indicate agricultural Tax or No	TRUE AND FULL VALUATIONS: LAND Exclusive of Structures and Improvements (Dollars)	BUILDINGS and Other Structures (Dollars)	MACHINERY Permanently Attached to Real Estate (Dollars)	TOTAL True and Full Value (Dollars)	ASSESSED VALUATIONS: RURAL: Homestead Up to $4,000 20% (Dollars)	RURAL: Over $4,000 and Non-Homestead 33⅓% (Dollars)	ALL OTHER: Homestead Up to $4,000 25% (Dollars)	ALL OTHER: Over $4,000 and Non-Homestead 40% (Dollars)	MACHINERY Permanently Attached to Real Estate 33⅓% (Dollars)	TOTAL ASSESSED VALUE (Dollars)	Total Assessed Value as Equalized by the Board of Review (Dollars)	FINAL EQUALIZED VALUE (Dollars)
1	State of Minnesota		NE ¼ of NE ¼	25	139	27			7m														
2	State of Minnesota		NW ¼ of NE ¼																				
3	State of Minnesota		SW ¼ of NE ¼																				
4	State of Minnesota		SE ¼ of NE ¼																				
5																							
6	State of Minnesota		NE ¼ of NW ¼																				
7	State of Minnesota		NW ¼ of NW ¼																				
8	State of Minnesota		SW ¼ of NW ¼																				
9	State of Minnesota		SE ¼ of NW ¼																				
10																							
11	State of Minnesota		NE ¼ of SW ¼																				
12	State of Minnesota		NW ¼ of SW ¼																				
13	State of Minnesota		SW ¼ of SW ¼																				
14	State of Minnesota		SE ¼ of SW ¼																				
15																							
16	State of Minnesota		NE ¼ of SE ¼																				
17	State of Minnesota		NW ¼ of SE ¼																				
18	State of Minnesota		SW ¼ of SE ¼																				
19	State of Minnesota		SE ¼ of SE ¼																				
20																							

	SOLD FOR TAXES	VALUATIONS BY SCHOOL DISTRICTS AS EQUALIZED BY DEPARTMENT OF TAXATION: District No. ..... Rate ....Mills (Dollars)	District No..... Rate..... .....Mills (Dollars)	District No..... Rate..... .....Mills (Dollars)	District No..... Rate..... .....Mills (Dollars)	District No..... Rate..... .....Mills (Dollars)	District No..... Rate..... .....Mills (Dollars)	Tax including State Homestead .....Mills ($ cts.)	State Tax on Non-Homestead .....Mills ($ cts.)	SPECIAL TAXES ($ cts.)	TOTAL TAXES ($ cts.)		PAID	WHEN PAID: Month Day Year	Number of Receipt	March Settlement 1953 ($ cts.)	June Settlement 1953 ($ cts.)	Penalty ($ cts.)	November Settlement 1953 ($ cts.)	Penalty ($ cts.)	Collections to First Monday in January 1954 ($ cts.)	Penalty ($ cts.)	Delinquent as First Monday in January 1954 ($ cts.)	Total Delinquent Tax and Penalty ($ cts.)	REMARKS
1												1													
2												2													
3												3													
4												4													
5												5													
6												6													
7												7													
8												8													
9												9													
10												10													
11												11													
12												12													
13												13													
14												14													
15												15													
16												16													
17												17													
18												18													
19												19													
20												20													

Assessment Roll and Tax List of Real Property in the Pleasant of Backer, Cass County, Minnesota, for Taxes for the Year 1952.

Form 3CD (52) BILLS-SATE COMPANY, MINNEAPOLIS

	IN WHOSE NAME ASSESSED	TO WHOM TRANSFERRED	DESCRIPTION OF PROPERTY: SUBDIVISION	Sec. or Lot	Town or Block	Rng.	Number of Acres of Land: Acres	Number of Acres of Land: 100ths	No. School District	Indicate Homestead Tax or No	Indicate Agricultural Tax or No	TRUE AND FULL VALUATIONS: LAND Exclusive of Structures and Improvements	BUILDINGS and Other Structures	MACHINERY Permanently Attached to Real Estate	TOTAL True and Full Value	ASSESSED VALUATIONS: RURAL: Homestead Up to $4,000 20%	RURAL: Over $4,000 and Non-Homestead 33⅓%	ALL OTHER: Homestead Up to $4,000 25%	ALL OTHER: Over $4,000 and Non-Homestead 40%	MACHINERY Permanently Attached to Real Estate 33⅓%	TOTAL ASSESSED VALUE	Total Assessed Value as Equalized by the Board of Review	FINAL EQUALIZED VALUE
												Dollars	Dollars	Dollars	Dollars	Dollars	Dollars	Dollars	Dollars	Dollars	Dollars	Dollars	Dollars
1	State of Minnesota		NE ¼ of NE ¼	26	139	27			700														
2			NW ¼ of NE ¼																				
3	State of Minnesota		SW ¼ of NE ¼																				
4	State of Minnesota		SE ¼ of NE ¼																				
5																							
6			NE ¼ of NW ¼																				
7	State of Minnesota		NW ¼ of NW ¼																				
8	State of Minnesota		SW ¼ of NW ¼																				
9	State of Minnesota		SE ¼ of NW ¼																				
10																							
11	State of Minnesota		NE ¼ of SW ¼																				
12	State of Minnesota		NW ¼ of SW ¼																				
13	State of Minnesota		SW ¼ of SW ¼																				
14	State of Minnesota		SE ¼ of SW ¼																				
15																							
16	State of Minnesota		NE ¼ of SE ¼																				
17	State of Minnesota		NW ¼ of SE ¼																				
18	State of Minnesota		SW ¼ of SE ¼																				
19	State of Minnesota		SE ¼ of SE ¼																				
20																							

	SOLD FOR TAXES	VALUATIONS BY SCHOOL DISTRICTS AS EQUALIZED BY DEPARTMENT OF TAXATION: District No. ..... Rate ....Mills	District No..... Rate..... .....Mills	District No..... Rate..... .....Mills	District No..... Rate..... .....Mills	District No..... Rate..... .....Mills	District No..... Rate..... .....Mills	Tax including State Homestead .....Mills	State Tax on Non-Homestead .....Mills	SPECIAL TAXES	TOTAL TAXES		PAID	WHEN PAID: Month Day Year	Number of Receipt	March Settlement 1953	June Settlement 1953	Penalty	November Settlement 1953	Penalty	Collections to First Monday in January 1954	Penalty	Delinquent as First Monday in January 1954	Penalty	Total Delinquent Tax and Penalty	REMARKS
		Dollars	Dollars	Dollars	Dollars	Dollars	Dollars	$ cts.	$ cts.	$ cts.	$ cts.					$ cts.	$ cts.	$ cts.	$ cts.	$ cts.	$ cts.	$ cts.	$ cts.	$ cts.	$ cts.		
1												1															
2												2															
3												3															
4												4															
5												5															
6												6															
7												7															
8												8															
9												9															
10												10															
11												11															
12												12															
13												13															
14												14															
15												15															
16												16															
17												17															
18												18															
19												19															
20												20															

Assessment Roll and Tax List of Real Property in the Town of Pleasant, Cass County, Minnesota, for Taxes for the Year 1952.

Form 5CD (52) MILLER-DUTE COMPANY, MINNEAPOLIS

	IN WHOSE NAME ASSESSED	TO WHOM TRANSFERRED	DESCRIPTION OF PROPERTY: SUBDIVISION	Sec. or Lot	Town or Block	Rng.	Number of Acres of Land: Acres	100ths	No. School District	Indicate Homestead for No	Indicate Agricultural Total Tax or No	TRUE AND FULL VALUATIONS: LAND Exclusive of Structures and Improvements	BUILDINGS and Other Structures	MACHINERY Permanently Attached to Real Estate	TOTAL True and Full Value	ASSESSED VALUATIONS: RURAL: Homestead Up to $4,000 20%	RURAL: Over $4,000 and Non-Homestead 33⅓%	ALL OTHER: Homestead Up to $4,000 25%	ALL OTHER: Over $4,000 and Non-Homestead 40%	MACHINERY Permanently Attached to Real Estate 33⅓%	TOTAL ASSESSED VALUE	Total Assessed Value as Equalized by the Board of Review	FINAL EQUALIZED VALUE
												Dollars	Dollars	Dollars	Dollars	Dollars	Dollars	Dollars	Dollars	Dollars	Dollars	Dollars	Dollars
1	State of Minnesota		NE ¼ of NE ¼	27	137	27			Non														
2	State of Minnesota		NW ¼ of NE ¼																				
3	State of Minnesota		SW ¼ of NE ¼																				
4	State of Minnesota		SE ¼ of NE ¼																				
5																							
6	State of Minnesota		NE ¼ of NW ¼																				
7	State of Minnesota		NW ¼ of NW ¼																				
8	State of Minnesota		SW ¼ of NW ¼																				
9	State of Minnesota		SE ¼ of NW ¼																				
10																							
11	State of Minnesota		NE ¼ of SW ¼																				
12	State of Minnesota		NW ¼ of SW ¼																				
13	State of Minnesota		SW ¼ of SW ¼	Lot 1																			
14	State of Minnesota		SE ¼ of SW ¼	Lot 2																			
15																							
16	State of Minnesota		NE ¼ of SE ¼																				
17	State of Minnesota		NW ¼ of SE ¼																				
18	State of Minnesota		SW ¼ of SE ¼																				
19	State of Minnesota		SE ¼ of SE ¼																				
20																							

	SOLD FOR TAXES	VALUATIONS BY SCHOOL DISTRICTS AS EQUALIZED BY DEPARTMENT OF TAXATION: District No. ..... Rate..... ....Mills	District No..... Rate..... ....Mills	District No..... Rate..... ....Mills	District No..... Rate..... ....Mills	District No..... Rate..... ....Mills	District No..... Rate..... ....Mills	Tax including State Homestead .....Mills	State Tax on Non-Homestead .....Mills	SPECIAL TAXES	TOTAL TAXES		PAID	WHEN PAID: Month	Day	Year	Number of Receipt	March Settlement 1953	June Settlement 1953	Penalty	November Settlement 1953	Penalty	Collections to First Monday in January 1954	Penalty	Delinquent on First Monday in January 1954	Penalty	Total Delinquent Tax and Penalty	REMARKS
		Dollars	Dollars	Dollars	Dollars	Dollars	Dollars	$ cts.	$ cts.	$ cts.	$ cts.			Month	Day	Year		$ cts.	$ cts.	$ cts.	$ cts.	$ cts.	$ cts.	$ cts.	$ cts.	$ cts.	$ cts.	
1												1																
2												2																
3												3																
4												4																
5												5																
6												6																
7												7																
8												8																
9												9																
10												10																
11												11																
12												12																
13												13																
14												14																
15												15																
16												16																
17												17																
18												18																
19												19																
20												20																

Assessment Roll and Tax List of Real Property in the Town of Pledger, Cass County, Minnesota, for Taxes for the Year 1952.

Form 3CD (52) DILLER-BATES BINDERY, MINNEAPOLIS

		DESCRIPTION OF PROPERTY							TRUE AND FULL VALUATIONS				ASSESSED VALUATIONS																											
													RURAL				ALL OTHER																							
IN WHOSE NAME ASSESSED	TO WHOM TRANSFERRED		SUBDIVISION	Sec. or Lot	Town or Block	Rng.	Number of Acres of Land		No. School District	Indicate Homestead Tax or No	Indicate Agricultural Tax or No	LAND Exclusive of Structures and Improvements	BUILDINGS and Other Structures	MACHINERY Permanently Attached to Real Estate	TOTAL True and Full Value	Homestead Up to $4,000 20%	Over $4,000 and Non-Homestead 33⅓%	Homestead Up to $4,000 25%	Over $4,000 and Non-Homestead 40%	MACHINERY Permanently Attached to Real Estate 33⅓%	TOTAL ASSESSED VALUE	Total Assessed Value as Equalized by the Board of Review	FINAL EQUALIZED VALUE
							Acres	100ths				Dollars	Dollars	Dollars	Dollars	Dollars	Dollars	Dollars	Dollars	Dollars	Dollars	Dollars	Dollars
State of Minnesota		1	NE ¼ of NE ¼	21	139	27			Non															
State of Minnesota		2	NW ¼ of NE ¼																					
State of Minnesota		3	SW ¼ of NE ¼																					
State of Minnesota		4	SE ¼ of NE ¼																					
		5																						
State of Minnesota		6	NE ¼ of NW ¼																					
State of Minnesota		7	NW ¼ of NW ¼																					
State of Minnesota		8	SW ¼ of NW ¼																					
State of Minnesota		9	SE ¼ of NW ¼																					
		10																						
State of Minnesota		11	NE ¼ of SW ¼																					
State of Minnesota		12	NW ¼ of SW ¼																					
State of Minnesota		13	SW ¼ of SW ¼																					
State of Minnesota		14	SE ¼ of SW ¼																					
		15																						
State of Minnesota		16	NE ¼ of SE ¼																					
State of Minnesota		17	NW ¼ of SE ¼																					
State of Minnesota		18	SW ¼ of SE ¼																					
State of Minnesota		19	SE ¼ of SE ¼																					
		20																						

	VALUATIONS BY SCHOOL DISTRICTS AS EQUALIZED BY DEPARTMENT OF TAXATION																																							
	District No. ..... Rate ..... Mills		District No. ..... Rate ..... Mills		District No. ..... Rate ..... Mills		District No. ..... Rate ..... Mills		District No. ..... Rate ..... Mills		Tax including State Homestead ..... Mills		State Tax on Non-Homestead ..... Mills		SPECIAL TAXES		TOTAL TAXES				WHEN PAID																			
SOLD FOR TAXES	Dollars		Dollars		Dollars		Dollars		Dollars		$	cts.	$	cts.	$	cts.	$	cts.		PAID	Month	Day	Year	Number of Receipt	March Settlement 1953		June Settlement 1953		Penalty	November Settlement 1953		Penalty	Collections to First Monday in January 1954		Penalty	Delinquent on First Monday in January 1954		Total Delinquent Tax and Penalty		REMARKS
																									$	cts.	$	cts.	$	cts.	$	cts.	$	cts.	$	cts.	$	cts.	$	cts.	
1																				1																					
2																				2																					
3																				3																					
4																				4																					
5																				5																					
6																				6																					
7																				7																					
8																				8																					
9																				9																					
10																				10																					
11																				11																					
12																				12																					
13																				13																					
14																				14																					
15																				15																					
16																				16																					
17																				17																					
18																				18																					
19																				19																					
20																				20																					

Assessment Roll and Tax List of Real Property in the Town of Freedom, Cass County, Minnesota, for Taxes for the Year 1952.

Form SCD (52) WILLIS-GAYER COMPANY, MINNEAPOLIS

	IN WHOSE NAME ASSESSED	TO WHOM TRANSFERRED	DESCRIPTION OF PROPERTY: SUBDIVISION	Sec. or Lot	Town or Block	Rng.	Number of Acres of Land: Acres	Hundredths	No. School District	Indicate Homestead Tax or No	Indicate Agricultural Tax or No	TRUE AND FULL VALUATIONS: LAND Exclusive of Structures and Improvements	BUILDINGS and Other Structures	MACHINERY Permanently Attached to Real Estate	TOTAL True and Full Value	ASSESSED VALUATIONS: RURAL: Homestead Up to $4,000 20%	RURAL: Over $4,000 and Non-Homestead 33⅓%	ALL OTHER: Homestead Up to $4,000 25%	ALL OTHER: Over $4,000 and Non-Homestead 40%	MACHINERY Permanently Attached to Real Estate 33⅓%	TOTAL ASSESSED VALUE	Total Assessed Value as Equalized by the Board of Review	FINAL EQUALIZED VALUE
												Dollars	Dollars	Dollars	Dollars	Dollars	Dollars	Dollars	Dollars	Dollars	Dollars	Dollars	Dollars
1	State of Minnesota		NE ¼ of NE ¼	24	138	27				No													
2	State of Minnesota		NW ¼ of NE ¼																				
3	State of Minnesota		SW ¼ of NE ¼																				
4	State of Minnesota		SE ¼ of NE ¼																				
5																							
6	State of Minnesota		NE ¼ of NW ¼																				
7	State of Minnesota		NW ¼ of NW ¼																				
8	State of Minnesota		SW ¼ of NW ¼																				
9	State of Minnesota		SE ¼ of NW ¼																				
10																							
11	State of Minnesota		NE ¼ of SW ¼																				
12	State of Minnesota		NW ¼ of SW ¼																				
13	State of Minnesota		SW ¼ of SW ¼																				
14	State of Minnesota		SE ¼ of SW ¼																				
15																							
16	State of Minnesota		NE ¼ of SE ¼																				
17	State of Minnesota		NW ¼ of SE ¼																				
18	State of Minnesota		SW ¼ of SE ¼																				
19	State of Minnesota		SE ¼ of SE ¼																				
20																							

	SOLD FOR TAXES	VALUATIONS BY SCHOOL DISTRICTS AS EQUALIZED BY DEPARTMENT OF TAXATION: District No. ..... Rate ..... Mills	District No. ..... Rate ..... Mills	District No. ..... Rate ..... Mills	District No. ..... Rate ..... Mills	District No. ..... Rate ..... Mills	District No. ..... Rate ..... Mills	Tax including State Homestead ..... Mills	State Tax on Non-Homestead ..... Mills	SPECIAL TAXES	TOTAL TAXES		PAID	WHEN PAID: Month	Day	Year	Number of Receipt	March Settlement 1953	June Settlement 1953	Penalty	November Settlement 1953	Penalty	Collections to First Monday in January 1954	Penalty	Delinquent on First Monday in January 1954	Total Delinquent Tax and Penalty	REMARKS
		Dollars	Dollars	Dollars	Dollars	Dollars	Dollars	$ cts.	$ cts.	$ cts.	$ cts.							$ cts.	$ cts.	$ cts.	$ cts.	$ cts.	$ cts.	$ cts.	$ cts.	$ cts.	
1												1															
2												2															
3												3															
4												4															
5												5															
6												6															
7												7															
8												8															
9												9															
10												10															
11												11															
12												12															
13												13															
14												14															
15												15															
16												16															
17												17															
18												18															
19												19															
20												20															

Assessment Roll and Tax List of Real Property in the Town of Walker, Cass County, Minnesota, for Taxes for the Year 1952.

Form SCD (52) 50,000-5-52 Sampson, Minneapolis

	IN WHOSE NAME ASSESSED	TO WHOM TRANSFERRED	DESCRIPTION OF PROPERTY: SUBDIVISION	Sec. or Lot	Town or Block	Rng.	Number of Acres of Land: Acres	100ths	No. School District	Indicate Homestead Yes or No	Indicate Agricultural Yes or No	TRUE AND FULL VALUATIONS: LAND Exclusive of Structures and Improvements	BUILDINGS and Other Structures	MACHINERY Permanently Attached to Real Estate	TOTAL True and Full Value	ASSESSED VALUATIONS: RURAL: Homestead Up to $4,000 20%	RURAL: Over $4,000 and Non-Homestead 33⅓%	ALL OTHER: Homestead Up to $4,000 25%	ALL OTHER: Over $4,000 and Non-Homestead 40%	MACHINERY Permanently Attached to Real Estate 33⅓%	TOTAL ASSESSED VALUE	Total Assessed Value Raised by the Board of Review	FINAL EQUALIZED VALUE
												Dollars	Dollars	Dollars	Dollars	Dollars	Dollars	Dollars	Dollars	Dollars	Dollars	Dollars	Dollars
1	State of Minnesota		N E ¼ of N E ¼	30	139	27			116														
2	State of Minnesota		N W ¼ of N E ¼																				
3	State of Minnesota		S W ¼ of N E ¼																				
4	State of Minnesota		S E ¼ of N E ¼																				
5																							
6	State of Minnesota		N E ¼ of N W ¼																				
7	State of Minnesota		N W ¼ of N W ¼																				
8	State of Minnesota		S W ¼ of N W ¼																				
9	State of Minnesota		S E ¼ of N W ¼																				
10																							
11	State of Minnesota		N E ¼ of S W ¼																				
12	State of Minnesota		N W ¼ of S W ¼																				
13	State of Minnesota		S W ¼ of S W ¼																				
14	State of Minnesota		S E ¼ of S W ¼																				
15																							
16	State of Minnesota		N E ¼ of S E ¼																				
17	State of Minnesota		N W ¼ of S E ¼																				
18	State of Minnesota		S W ¼ of S E ¼																				
19	State of Minnesota		S E ¼ of S E ¼																				
20																							

	SOLD FOR TAXES	VALUATIONS BY SCHOOL DISTRICTS AS EQUALIZED BY DEPARTMENT OF TAXATION: District No.... Rate.... Mills	District No.... Rate.... Mills	District No.... Rate.... Mills	District No.... Rate.... Mills	District No.... Rate.... Mills	District No.... Rate.... Mills	Tax including State Homestead .....Mills	State Tax on Non-Homestead .....Mills	SPECIAL TAXES	TOTAL TAXES		PAID	WHEN PAID: Month Day Year	Number of Receipt	March Settlement 1953	June Settlement 1953	Penalty	November Settlement 1953	Penalty	Collections to First Monday in January 1954	Penalty	Delinquent on First Monday in January 1954	Total Delinquent Tax and Penalty	REMARKS
		Dollars	Dollars	Dollars	Dollars	Dollars	Dollars	$ cts.	$ cts.	$ cts.	$ cts.					$ cts.	$ cts.	$ cts.	$ cts.	$ cts.	$ cts.	$ cts.	$ cts.	$ cts.	
1												1													
2												2													
3												3													
4												4													
5												5													
6												6													
7												7													
8												8													
9												9													
10												10													
11												11													
12												12													
13												13													
14												14													
15												15													
16												16													
17												17													
18												18													
19												19													
20												20													

Assessment Roll and Tax List of Real Property in the Town of Backus, Cass County, Minnesota, for Taxes for the Year 1952.

Form 5CD (52) [illegible]

	IN WHOSE NAME ASSESSED	TO WHOM TRANSFERRED	DESCRIPTION OF PROPERTY: SUBDIVISION	Sec. or Lot	Town or Block	Rng.	Number of Acres of Land: Acres	Hdths	No. School District	Inhabitants Homestead Tax Not Due	Inhabitants Legislated Tax Not Due	TRUE AND FULL VALUATIONS: LAND Exclusive of Structures and Improvements	BUILDINGS and Other Structures	MACHINERY Permanently Attached to Real Estate	TOTAL True and Full Value	ASSESSED VALUATIONS: RURAL: Homestead Up to $4,000 20%	RURAL: Over $4,000 and Non-Homestead 33⅓%	ALL OTHER: Homestead Up to $4,000 25%	ALL OTHER: Over $4,000 and Non-Homestead 40%	MACHINERY Permanently Attached to Real Estate 33⅓%	TOTAL ASSESSED VALUE	Total Assessed Value as Equalized by the Board of Review	FINAL EQUALIZED VALUE
							Acres	Hdths				Dollars	Dollars	Dollars	Dollars	Dollars	Dollars	Dollars	Dollars	Dollars	Dollars	Dollars	Dollars
1	State of Minnesota		N E ¼ of N E ¼	31	139	27			Un														
2	State of Minnesota		N W ¼ of N E ¼																				
3	State of Minnesota		S W ¼ of N E ¼																				
4	State of Minnesota		S E ¼ of N E ¼																				
5																							
6	State of Minnesota		N E ¼ of N W ¼																				
7	State of Minnesota		N W ¼ of N W ¼																				
8	State of Minnesota		S W ¼ of N W ¼																				
9	State of Minnesota		S E ¼ of N W ¼																				
10																							
11	State of Minnesota		N E ¼ of S W ¼																				
12	State of Minnesota		N W ¼ of S W ¼																				
13	State of Minnesota		S W ¼ of S W ¼																				
14	State of Minnesota		S E ¼ of S W ¼																				
15																							
16	State of Minnesota		N E ¼ of S E ¼																				
17	State of Minnesota		N W ¼ of S E ¼																				
18	State of Minnesota		S W ¼ of S E ¼																				
19	State of Minnesota		S E ¼ of S E ¼																				
20																							

Cass County, Minnesota, for Taxes for the Year 1952.

	SOLD FOR TAXES	VALUATIONS BY SCHOOL DISTRICTS AS EQUALIZED BY DEPARTMENT OF TAXATION: District No. ..... Rate ..... Mills	District No. ..... Rate ..... Mills	District No. ..... Rate ..... Mills	District No. ..... Rate ..... Mills	District No. ..... Rate ..... Mills	District No. ..... Rate ..... Mills	Tax including State Homestead ..... Mills	State Tax on Non-Homestead ..... Mills	SPECIAL TAXES	TOTAL TAXES		PAID	WHEN PAID: Month	Day	Year	Number of Receipt	March Settlement 1953	June Settlement 1953	Penalty	November Settlement 1953	Penalty	Collections to First Monday in January 1954	Penalty	Delinquent on First Monday in January 1954	Penalty	Total Delinquent Tax and Penalty	REMARKS
		Dollars	Dollars	Dollars	Dollars	Dollars	Dollars	$ cts.	$ cts.	$ cts.	$ cts.							$ cts.	$ cts.	$ cts.	$ cts.	$ cts.	$ cts.	$ cts.	$ cts.	$ cts.	$ cts.	$ cts.	
1													1																
2													2																
3													3																
4													4																
5													5																
6													6																
7													7																
8													8																
9													9																
10													10																
11													11																
12													12																
13													13																
14													14																
15													15																
16													16																
17													17																
18													18																
19													19																
20													20																

Assessment Roll and Tax List of Real Property in the Town of Backus,

Form SCD (32) WILLIS-GATE COMPANY, MINNEAPOLIS

	IN WHOSE NAME ASSESSED	TO WHOM TRANSFERRED	DESCRIPTION OF PROPERTY: SUBDIVISION	Sec. or Lot	Town or Block	Rng.	Number of Acres of Land: Acres	100ths	No. School District	Indicate Homestead Tax or No	Indicate Agricultural Tax or No	TRUE AND FULL VALUATIONS: LAND Exclusive of Structures and Improvements	BUILDINGS and Other Structures	MACHINERY Permanently Attached to Real Estate	TOTAL True and Full Value	ASSESSED VALUATIONS: RURAL: Homestead Up to $4,000 20%	RURAL: Over $4,000 and Non-Homestead 33⅓%	ALL OTHER: Homestead Up to $4,000 25%	ALL OTHER: Over $4,000 and Non-Homestead 40%	MACHINERY Permanently Attached to Real Estate 33⅓%	TOTAL ASSESSED VALUE	Total Assessed Values Equalized by the Board of Review	FINAL EQUALIZED VALUE
												Dollars	Dollars	Dollars	Dollars	Dollars	Dollars	Dollars	Dollars	Dollars	Dollars	Dollars	Dollars
	State of Minnesota	1	NE ¼ of NE ¼	32	137	27			Non														
	State of Minnesota	2	NW ¼ of NE ¼																				
	State of Minnesota	3	SW ¼ of NE ¼																				
	State of Minnesota	4	SE ¼ of NE ¼																				
		5																					
	State of Minnesota	6	NE ¼ of NW ¼																				
	State of Minnesota	7	NW ¼ of NW ¼																				
	State of Minnesota	8	SW ¼ of NW ¼																				
	State of Minnesota	9	SE ¼ of NW ¼																				
		10																					
	State of Minnesota	11	NE ¼ of SW ¼																				
	State of Minnesota	12	NW ¼ of SW ¼																				
	State of Minnesota	13	SW ¼ of SW ¼																				
	State of Minnesota	14	SE ¼ of SW ¼																				
		15																					
	State of Minnesota	16	NE ¼ of SE ¼																				
	State of Minnesota	17	NW ¼ of SE ¼																				
	State of Minnesota	18	SW ¼ of SE ¼																				
	State of Minnesota	19	SE ¼ of SE ¼																				
		20																					

	SOLD FOR TAXES	VALUATIONS BY SCHOOL DISTRICTS AS EQUALIZED BY DEPARTMENT OF TAXATION: District No.... Rate..... ....Mills	District No.... Rate..... ....Mills	District No.... Rate..... ....Mills	District No.... Rate..... ....Mills	District No.... Rate..... ....Mills	District No.... Rate..... ....Mills	Tax including State Homestead ....Mills	State Tax on Non-Homestead ....Mills	SPECIAL TAXES	TOTAL TAXES		PAID	WHEN PAID: Month Day Year	Number of Receipt	March Settlement 1953	June Settlement 1953	Penalty	November Settlement 1953	Penalty	Collections to First Monday in January 1954	Penalty	Delinquent on First Monday in January 1954	Total Delinquent Tax and Penalty	REMARKS
		Dollars	Dollars	Dollars	Dollars	Dollars	Dollars	$ cts.	$ cts.	$ cts.	$ cts.					$ cts.	$ cts.	$ cts.	$ cts.	$ cts.	$ cts.	$ cts.	$ cts.	$ cts.		
1												1														
2												2														
3												3														
4												4														
5												5														
6												6														
7												7														
8												8														
9												9														
10												10														
11												11														
12												12														
13												13														
14												14														
15												15														
16												16														
17												17														
18												18														
19												19														
20												20														

33 - 4-33 Pine

Assessment Roll and Tax List of Real Property in the Town of Pinkepa, Cass County, Minnesota, for Taxes for the Year 1952.

Form SCD (37) WILLIS-SLYE COMPANY, MINNEAPOLIS

	IN WHOSE NAME ASSESSED	TO WHOM TRANSFERRED	DESCRIPTION OF PROPERTY: SUBDIVISION	Sec. or Lot	Town or Block	Rng.	Number of Acres of Land: Acres	100ths	No. School District	Indicate Homestead Tax or No	Indicate Agricultural Tax or No	TRUE AND FULL VALUATIONS: LAND Exclusive of Structures and Improvements	BUILDINGS and Other Structures	MACHINERY Permanently Attached to Real Estate	TOTAL True and Full Value	ASSESSED VALUATIONS: RURAL: Homestead Up to $4,000 20%	RURAL: Over $4,000 and Non-Homestead 33⅓%	ALL OTHER: Homestead Up to $4,000 25%	ALL OTHER: Over $4,000 and Non-Homestead 40%	MACHINERY Permanently Attached to Real Estate 33⅓%	TOTAL ASSESSED VALUE	Total Assessed Value as Equalized by the Board of Review	FINAL EQUALIZED VALUE
							Acres	100ths				Dollars	Dollars	Dollars	Dollars	Dollars	Dollars	Dollars	Dollars	Dollars	Dollars	Dollars	Dollars
1	State of Minnesota		N E ¼ of N E ¼	33	139	27			Una														
2	State of Minnesota		N W ¼ of N E ¼																				
3	State of Minnesota		S W ¼ of N E ¼																				
4	State of Minnesota		S E ¼ of N E ¼																				
5																							
6	State of Minnesota		N E ¼ of N W ¼																				
7	State of Minnesota		N W ¼ of N W ¼																				
8	State of Minnesota		S W ¼ of N W ¼																				
9	State of Minnesota		S E ¼ of N W ¼																				
10																							
11	State of Minnesota		N E ¼ of S W ¼																				
12	State of Minnesota		N W ¼ of S W ¼																				
13	State of Minnesota		S W ¼ of S W ¼																				
14	State of Minnesota		S E ¼ of S W ¼																				
15																							
16	State of Minnesota		N E ¼ of S E ¼																				
17	State of Minnesota		N W ¼ of S E ¼																				
18	State of Minnesota		S W ¼ of S E ¼																				
19	~~Alice M. Kirkpatrick~~ State of Minnesota		S E ¼ of S E ¼				~~40~~			~~N~~			198		198		66				66	Forfeited	
20																							
							~~40~~						198		198		66				~~66~~		

	SOLD FOR TAXES	VALUATIONS BY SCHOOL DISTRICTS AS EQUALIZED BY DEPARTMENT OF TAXATION: District No.... Rate.... Mills	District No.... Rate.... Mills	District No.... Rate.... Mills	District No.... Rate.... Mills	District No.... Rate.... Mills	District No.... Rate.... Mills	Tax including State Homestead .....Mills	State Tax on Non-Homestead .....Mills	SPECIAL TAXES	TOTAL TAXES		PAID	WHEN PAID: Month Day Year	Number of Receipt	March Settlement 1953	June Settlement 1953	Penalty	November Settlement 1953	Penalty	Collections to First Monday in January 1954	Penalty	Delinquent on First Monday in January 1954	Total Delinquent Tax and Penalty	REMARKS
		Dollars	Dollars	Dollars	Dollars	Dollars	Dollars	$ cts.	$ cts.	$ cts.	$ cts.					$ cts.	$ cts.	$ cts.	$ cts.	$ cts.	$ cts.	$ cts.	$ cts.	$ cts.	
1													1												
2													2												
3													3												
4													4												
5													5												
6													6												
7													7												
8													8												
9													9												
10													10												
11													11												
12													12												
13													13												
14													14												
15													15												
16													16												
17													17												
18													18												
19													19												
20													20												

139-27
BREAKS SHORES
SCHOOL SHORES
SECONDARY'S INDEX

Assessment Roll and Tax List of Real Property in the Lawson of Backfen, Cass County, Minnesota, for Taxes for the Year 1952.

Form 3CD (52) MILLER-DATE COMPANY, MINNEAPOLIS

	IN WHOSE NAME ASSESSED	TO WHOM TRANSFERRED	DESCRIPTION OF PROPERTY: SUBDIVISION	Sec. or Lot	Town or Block	Rng.	Number of Acres of Land: Acres	100ths	No. School District	Individual Income Tax or No	Individual Poll Tax or No	TRUE AND FULL VALUATIONS: LAND Exclusive of Structures Improvements	BUILDINGS and Other Structures	MACHINERY Permanently Attached to Real Estate	TOTAL True and Full Value	ASSESSED VALUATIONS: RURAL: Homestead Up to $4,000 20%	Over $4,000 and Non-Homestead 33⅓%	ALL OTHER: Homestead Up to $4,000 25%	Over $4,000 and Non-Homestead 40%	MACHINERY Permanently Attached to Real Estate 33⅓%	TOTAL ASSESSED VALUE	Total Assessed Value as Equalized by the Board of Review	FINAL EQUALIZED VALUE
							Acres	100ths				Dollars	Dollars	Dollars	Dollars	Dollars	Dollars	Dollars	Dollars	Dollars	Dollars	Dollars	Dollars
1	State of Minnesota		N E ¼ of N E ¼	34	139	27			142														
2	State of Minnesota		N W ¼ of N E ¼																				
3	State of Minnesota		S W ¼ of N E ¼																				
4	State of Minnesota		S E ¼ of N E ¼																				
5																							
6	State of Minnesota		N E ¼ of N W ¼ Lot 1																				
7	State of Minnesota		N W ¼ of N W ¼ Lot 3																				
8			S W ¼ of N W ¼																				
9	State of Minnesota		S E ¼ of N W ¼ Lot 2																				
10																							
11	State of Minnesota		N E ¼ of S W ¼																				
12	State of Minnesota		N W ¼ of S W ¼																				
13	State of Minnesota	Alice M. Hoylan	S W ¼ of S W ¼				~~40~~		~~Res~~			~~148~~			~~148~~		~~66~~				~~66~~	~~Forfeited~~	
14	State of Minnesota	"	S E ¼ of S W ¼				~~40~~		"			~~148~~			~~148~~		~~66~~				~~66~~	~~Forfeited~~	
15																							
16	State of Minnesota		N E ¼ of S E ¼																				
17	State of Minnesota		N W ¼ of S E ¼																				
18	State of Minnesota		S W ¼ of S E ¼																				
19	State of Minnesota		S E ¼ of S E ¼																				
20																							
							80					~~296~~			~~296~~		~~132~~				~~132~~		

	SOLD FOR TAXES	VALUATIONS BY SCHOOL DISTRICTS AS EQUALIZED BY DEPARTMENT OF TAXATION: District No. ..... Rate ..... Mills	District No. ..... Rate ..... Mills	District No. ..... Rate ..... Mills	District No. ..... Rate ..... Mills	District No. ..... Rate ..... Mills	District No. ..... Rate ..... Mills	Tax including State Homestead ..... Mills	State Tax on Non-Homestead ..... Mills	SPECIAL TAXES	TOTAL TAXES		PAID	WHEN PAID: Month	Day	Year	Number of Receipt	March Settlement 1953	June Settlement 1953	Penalty	November Settlement 1953	Penalty	Collections to First Monday in January 1954	Penalty	Delinquent on First Monday in January 1954	Penalty	Total Delinquent Tax and Penalty	REMARKS
		Dollars	Dollars	Dollars	Dollars	Dollars	Dollars	$ cts.	$ cts.	$ cts.	$ cts.							$ cts.	$ cts.	$ cts.	$ cts.	$ cts.	$ cts.	$ cts.	$ cts.	$ cts.	$ cts.	$ cts.	
1													1																
2													2																
3													3																
4													4																
5													5																
6													6																
7													7																
8													8																
9													9																
10													10																
11													11																
12													12																
13													13																
14													14																
15													15																
16													16																
17													17																
18													18																
19													19																
20													20																

Assessment Roll and Tax List of Real Property in the Town of Pelican, Cass County, Minnesota, for Taxes for the Year 1952.

Form 2CD (52) MILLER-DAVIS COMPANY, MINNEAPOLIS

In Whose Name Assessed	To Whom Transferred		Description of Property: Subdivision	Sec. or Lot	Town or Block	Rng.	Number of Acres of Land: Acres	100ths	No. School Districts	Indicate Homestead Tax or No	Indicate Agricultural Tax or No	True and Full Valuations: Land Exclusive of Structures and Improvements (Dollars)	Buildings and Other Structures (Dollars)	Machinery Permanently Attached to Real Estate (Dollars)	Total True and Full Value (Dollars)	Assessed Valuations: Rural: Homestead Up to $4,000 20% (Dollars)	Rural: Over $4,000 and Non-Homestead 33⅓% (Dollars)	All Other: Homestead Up to $4,000 25% (Dollars)	All Other: Over $4,000 and Non-Homestead 40% (Dollars)	Machinery Permanently Attached to Real Estate 33⅓% (Dollars)	Total Assessed Value (Dollars)	Total Assessed Value as Equalized by Board of Review (Dollars)	Final Equalized Value (Dollars)
State of Minnesota		1	N E ¼ of N E ¼	35	139	27			1														
State of Minnesota		2	N W ¼ of N E ¼																				
State of Minnesota		3	S W ¼ of N E ¼																				
State of Minnesota		4	S E ¼ of N E ¼																				
		5																					
State of Minnesota		6	N E ¼ of N W ¼																				
State of Minnesota		7	N W ¼ of N W ¼																				
State of Minnesota		8	S W ¼ of N W ¼																				
State of Minnesota		9	S E ¼ of N W ¼																				
		10																					
State of Minnesota		11	N E ¼ of S W ¼																				
State of Minnesota		12	N W ¼ of S W ¼																				
State of Minnesota		13	S W ¼ of S W ¼																				
State of Minnesota		14	S E ¼ of S W ¼																				
		15																					
State of Minnesota		16	N E ¼ of S E ¼																				
State of Minnesota		17	N W ¼ of S E ¼																				
State of Minnesota		18	S W ¼ of S E ¼																				
State of Minnesota		19	S E ¼ of S E ¼																				
		20																					

	Sold for Taxes	Valuations by School Districts as Equalized by Department of Taxation: District No. ..... Rate ..... Mills (Dollars)	District No. ..... Rate ..... Mills (Dollars)	District No. ..... Rate ..... Mills (Dollars)	District No. ..... Rate ..... Mills (Dollars)	District No. ..... Rate ..... Mills (Dollars)	District No. ..... Rate ..... Mills (Dollars)	Tax Including State Homestead ..... Mills ($ cts.)	State Tax on Non-Homestead ..... Mills ($ cts.)	Special Taxes ($ cts.)	Total Taxes ($ cts.)		Paid	When Paid: Month Day Year	Number of Receipt	March Settlement 1953 ($ cts.)	June Settlement 1953 ($ cts.)	Penalty ($ cts.)	November Settlement 1953 ($ cts.)	Penalty ($ cts.)	Collections to First Monday in January 1954 ($ cts.)	Penalty ($ cts.)	Delinquent on First Monday in January 1954 ($ cts.)	Total Delinquent Tax and Penalty ($ cts.)	Remarks
1												1													
2												2													
3												3													
4												4													
5												5													
6												6													
7												7													
8												8													
9												9													
10												10													
11												11													
12												12													
13												13													
14												14													
15												15													
16												16													
17												17													
18												18													
19												19													
20												20													

Assessment Roll and Tax List of Real Property in the Towns of Walker, Cass County, Minnesota, for Taxes for the Year 1952.

Form 3CD (52) WALTER-BATES COMPANY, MINNEAPOLIS

	IN WHOSE NAME ASSESSED	TO WHOM TRANSFERRED		DESCRIPTION OF PROPERTY: SUBDIVISION	Sec. or Lot	Town or Block	Rng.	Number of Acres of Land: Acres	100ths	No. School District	Indicate Homestead Tax as Ru	Indicate Additional Tax as Ru	TRUE AND FULL VALUATIONS: LAND Exclusive of Structures Improvements	BUILDINGS and Other Structures	MACHINERY Permanently Attached to Real Estate	TOTAL True and Full Value	ASSESSED VALUATIONS: RURAL: Homestead Up to $4,000 20%	RURAL: Over $4,000 and Non-Homestead 33⅓%	ALL OTHER: Homestead Up to $4,000 25%	ALL OTHER: Over $4,000 and Non-Homestead 40%	MACHINERY Permanently Attached to Real Estate 33⅓%	TOTAL ASSESSED VALUE	Total Assessed Value as Equalized by the Board of Review	FINAL EQUALIZED VALUE
													Dollars	Dollars	Dollars	Dollars	Dollars	Dollars	Dollars	Dollars	Dollars	Dollars	Dollars	Dollars
139-27	State of Minnesota		1	N E ¼ of N E ¼	36	139	27			Un														
	State of Minnesota		2	N W ¼ of N E ¼																				
	State of Minnesota		3	S W ¼ of N E ¼																				
	State of Minnesota		4	S E ¼ of N E ¼																				
			5																					
	State of Minnesota		6	N E ¼ of N W ¼																				
	State of Minnesota		7	N W ¼ of N W ¼																				
	State of Minnesota		8	S W ¼ of N W ¼																				
	State of Minnesota		9	S E ¼ of N W ¼																				
			10																					
	State of Minnesota		11	N E ¼ of S W ¼																				
	State of Minnesota		12	N W ¼ of S W ¼																				
	State of Minnesota		13	S W ¼ of S W ¼																				
	State of Minnesota		14	S E ¼ of S W ¼																				
			15																					
	State of Minnesota		16	N E ¼ of S E ¼																				
	State of Minnesota		17	N W ¼ of S E ¼																				
	State of Minnesota		18	S W ¼ of S E ¼																				
	State of Minnesota		19	S E ¼ of S E ¼																				
			20																					

	SOLD FOR TAXES	VALUATIONS BY SCHOOL DISTRICTS AS EQUALIZED BY DEPARTMENT OF TAXATION: District No.... Rate..... ....Mills	District No.... Rate..... ....Mills	District No.... Rate..... ....Mills	District No.... Rate..... ....Mills	District No.... Rate..... ....Mills	District No.... Rate..... ....Mills	Tax including State Homestead ....Mills	State Tax on Non-Homestead ....Mills	SPECIAL TAXES	TOTAL TAXES		PAID	WHEN PAID: Month	Day	Year	Number of Receipt	March Settlement 1953	June Settlement 1953	Penalty	November Settlement 1953	Penalty	Collections to First Monday in January 1954	Penalty	Delinquent on First Monday in January 1954	Total Delinquent Tax and Penalty	REMARKS
		Dollars	Dollars	Dollars	Dollars	Dollars	Dollars	$ cts.	$ cts.	$ cts.	$ cts.							$ cts.	$ cts.	$ cts.	$ cts.	$ cts.	$ cts.	$ cts.	$ cts.	$ cts.	
1												1															
2												2															
3												3															
4												4															
5												5															
6												6															
7												7															
8												8															
9												9															
10												10															
11												11															
12												12															
13												13															
14												14															
15												15															
16												16															
17												17															
18												18															
19												19															
20												20															

EARLY STORIES
SCHOOL STORIES
DOCUMENTS, ETC.

Assessment Roll and Tax List of Real Property in the Town of Walker, Cass County, Minnesota, for Taxes for the Year 1952.

Form 5CD (13) BURR-BATES COMPANY, MINNEAPOLIS

	IN WHOSE NAME ASSESSED	TO WHOM TRANSFERRED	DESCRIPTION OF PROPERTY: SUBDIVISION	Sec. or Lot	Town or Block	Rng.	Number of Acres of Land: Acres	100ths	No. School District	Indicate Homestead Yes or No	Indicate Agricultural Yes or No	TRUE AND FULL VALUATIONS: LAND Exclusive of Structures and Improvements	BUILDINGS and Other Structures	MACHINERY Permanently Attached to Real Estate	TOTAL True and Full Value	ASSESSED VALUATIONS: RURAL: Homestead Up to $4,000 20%	RURAL: Over $4,000 and Non-Homestead 33⅓%	ALL OTHER: Homestead Up to $4,000 25%	ALL OTHER: Over $4,000 and Non-Homestead 40%	MACHINERY Permanently Attached to Real Estate 33⅓%	TOTAL ASSESSED VALUE	Total Assessed Value as Equalized by the Board of Review	FINAL EQUALIZED VALUE
							Acres	100ths				Dollars	Dollars	Dollars	Dollars	Dollars	Dollars	Dollars	Dollars	Dollars	Dollars	Dollars	Dollars
1	State of Minnesota		N E ¼ of N E ¼	36	139	27				No													
2	State of Minnesota		N W ¼ of N E ¼																				
3	State of Minnesota		S W ¼ of N E ¼																				
4	State of Minnesota		S E ¼ of N E ¼																				
5																							
6	State of Minnesota		N E ¼ of N W ¼																				
7	State of Minnesota		N W ¼ of N W ¼																				
8	State of Minnesota		S W ¼ of N W ¼																				
9	State of Minnesota		S E ¼ of N W ¼																				
10																							
11	State of Minnesota		N E ¼ of S W ¼																				
12	State of Minnesota		N W ¼ of S W ¼																				
13	State of Minnesota		S W ¼ of S W ¼																				
14	State of Minnesota		S E ¼ of S W ¼																				
15																							
16	State of Minnesota		N E ¼ of S E ¼																				
17	State of Minnesota		N W ¼ of S E ¼																				
18	State of Minnesota		S W ¼ of S E ¼																				
19	State of Minnesota		S E ¼ of S E ¼																				
20																							

	SOLD FOR TAXES	VALUATIONS BY SCHOOL DISTRICTS AS EQUALIZED BY DEPARTMENT OF TAXATION: District No. ..... Rate..... .....Mills	District No..... Rate..... .....Mills	District No..... Rate..... .....Mills	District No..... Rate..... .....Mills	District No..... Rate..... .....Mills	District No..... Rate..... .....Mills	Tax including State Homestead .....Mills	State Tax on Non-Homestead .....Mills	SPECIAL TAXES	TOTAL TAXES		PAID	WHEN PAID: Month	Day	Year	Number of Receipt	March Settlement 1953	June Settlement 1953	Penalty	November Settlement 1953	Penalty	Collections to First Monday in January 1954	Penalty	Delinquent on First Monday in January 1954	Total Delinquent Tax and Penalty	REMARKS
		Dollars	Dollars	Dollars	Dollars	Dollars	Dollars	$ cts.	$ cts.	$ cts.	$ cts.			Month	Day	Year		$ cts.	$ cts.	$ cts.	$ cts.	$ cts.	$ cts.	$ cts.	$ cts.	$ cts.	$ cts.	
1													1															
2													2															
3													3															
4													4															
5													5															
6													6															
7													7															
8													8															
9													9															
10													10															
11													11															
12													12															
13													13															
14													14															
15													15															
16													16															
17													17															
18													18															
19													19															
20													20															

EARTHS SHORES
SHROOD SHORES
TOO COUNTY'S

Assessment Roll and Tax List of Real Property in the Town of Pillager, Cass County, Minnesota, for Taxes for the Year 1952.

Form 3CD (52) ALLEN-SAYRE COMPANY, MINNEAPOLIS

	IN WHOSE NAME ASSESSED	TO WHOM TRANSFERRED	DESCRIPTION OF PROPERTY: SUBDIVISION	Sec. or Lot	Town or Block	Rng.	Number of Acres of Land (Acres / 100ths)	No. School District	Indicate Homestead Yes or No	Indicate Agricultural Yes or No	TRUE AND FULL VALUATIONS: LAND Exclusive of Structures and Improvements (Dollars)	BUILDINGS and Other Structures (Dollars)	MACHINERY Permanently Attached to Real Estate (Dollars)	TOTAL True and Full Value (Dollars)	ASSESSED VALUATIONS: RURAL: Homestead Up to $4,000 20% (Dollars)	RURAL: Over $4,000 and Non-Homestead 33⅓% (Dollars)	ALL OTHER: Homestead Up to $4,000 25% (Dollars)	ALL OTHER: Over $4,000 and Non-Homestead 40% (Dollars)	ALL OTHER: MACHINERY Permanently Attached to Real Estate 33⅓% (Dollars)	TOTAL ASSESSED VALUE (Dollars)	Total Assessed Value as Equalized by the Board of Review (Dollars)	FINAL EQUALIZED VALUE (Dollars)
1	Alexander Lilmer		2 ac. less road & ...	1	140	27	13.05	2	No	Yes	120	250		370	74					74		
2	Irwin & Eleanor Becker		NW¼ of NE¼ 6 acs of Lot 1				60		No		9			9		3				3		
3			SW¼ of NE¼																			
4			SE¼ of NE¼																			
5	Delbert J. & Doris E. Yetzloff		Part of Lot 5						No		27			27		9				9		
6			NE¼ of NW¼																			
7	Francis & Mary L. McKenna		NW¼ of NW¼ Lot 2				42.50		Yes		260			260	52					52		
8	State of Minnesota		SW¼ of NW¼																			
9	Grant & Marie Hoffman		SE¼ of NW¼ Lot 3				48		Yes		265	450		715	143					143		
10	Harvey Briese		220' x 123' of Lot 5						No		26	100		126		42				42		
11	State of Minnesota		NE¼ of SW¼																			
12	State of Minnesota		NW¼ of SW¼																			
13	State of Minnesota		SW¼ of SW¼																			
14	State of Minnesota		SE¼ of SW¼																			
15	Paul B. & Violet I. Green		.62 acs of Lot 5				.62		No		27	123		150		50				50		
16	Luther & Elmore		Lot 5 less 2.38 acs less .62 acs & 220' x 123' sold to Yetzloff NE¼ of SE¼				55.63		No		225	300		525		175				175		
17	Chas. A. Maritz		NW¼ of SE¼ Lot 4				32.05		Yes		230	50		280	56					56		
18	State of Minnesota		SW¼ of SE¼																			
19	State of Minnesota		SE¼ of SE¼																			
20	Fred & Thomas Smith		2.79 acs of Lot 5				2.79		No		54	75		129		43				43		
							262.84				1243	1348		2591	375	322				647		

VALUATIONS BY SCHOOL DISTRICTS AS EQUALIZED BY DEPARTMENT OF TAXATION

	SOLD FOR TAXES	District No. 2 Rate 21.8 Mills (Dollars)	District No. 2 Rate 22.6 Mills (Dollars)	District No. ..... Rate ..... Mills (Dollars)	District No. ..... Rate ..... Mills (Dollars)	District No. ..... Rate ..... Mills (Dollars)	Tax Including State Homestead ..... Mills ($ cts.)	State Tax on Non-Homestead 22.6 Mills ($ cts.)	SPECIAL TAXES ($ cts.)	TOTAL TAXES ($ cts.)		PAID	WHEN PAID Month Day Year	Number of Receipt	March Settlement 1953 ($ cts.)	June Settlement 1953 ($ cts.)	Penalty ($ cts.)	November Settlement 1953 ($ cts.)	Penalty ($ cts.)	Collections to First Monday in January 1954 ($ cts.)	Penalty ($ cts.)	Delinquent on First Monday in January 1954 ($ cts.)	Total Delinquent Tax and Penalty ($ cts.)	REMARKS
1		4 74					15 76			15 76	1	PAID IN FULL	MAY 29 1953	11793		15 76								
2	SOLD FOR TAXES	3					64	–		64	2	PAID IN FULL	MAY 29 1953	7426		64								
3											3													
4											4													
5		9					1 92	02		1 94	5	PAID IN FULL	MAY 29 1953	11796		1 94								
6											6													
7	SOLD FOR TAXES	4 52					11 08			11 08	7	PAID IN FULL	OCT 5 1953	13562				11 08	39					
8											8													
9		4 143					30 48			30 48	9	PAID IN FULL	MAY 29 1953	11819		30 48								
10		42					8 94	10		9 04	10	PAID IN FULL	MAY 29 1953	11797		9 04								
11											11													
12											12													
13											13													
14											14													
15	SOLD FOR TAXES	50					10 66	12		10 78	15	PAID IN FULL	MAY 29 1953	11791		10 78								
												2nd Half Paid	SEP 30 1953	13241				20 57						
16				175			40 78	40		41 18	16	1st Half Paid	MAR 25 1953	3648		20 57								
17		4 56					11 94			11 94	17											11 94	8 13	13
18											18													
19											19													
20		43					9 16	10		9 26	20	PAID IN FULL	MAY 29 1953	11792		9 26								
		4 325		= 375			40 78	40																
		147		175 = 322			100 58	94		142 10						98 47		31 67				11 94		
		472		= 647			141 36	74																

Assessment Roll and Tax List of Real Property in the Town of Deerpe, Cass County, Minnesota, for Taxes for the Year 1952.

Form 5CD (52) WILLIS-EVES COMPANY, MINNEAPOLIS

	In whose name assessed	To whom transferred	Description of property: Subdivision	Sec. or Lot	Town or Block	Rng.	Number of Acres of Land: Acres	100ths	No. School District	Indicate Homestead Yes or No	Indicate agricultural Yes or No	True and Full Valuations: Land Exclusive of Structures and Improvements (Dollars)	Buildings and Other Structures (Dollars)	Machinery Permanently Attached to Real Estate (Dollars)	True and Full Value (Dollars)	Assessed Valuations: Rural: Homestead Up to $4,000 20% (Dollars)	Rural: Over $4,000 and Non-Homestead 33⅓% (Dollars)	All Other: Homestead Up to $4,000 25% (Dollars)	All Other: Over $4,000 and Non-Homestead 40% (Dollars)	Machinery Permanently Attached to Real Estate 33⅓% (Dollars)	Total Assessed Value (Dollars)	Total Assessed Value as Equalized by the Board of Review (Dollars)	Final Equalized Value (Dollars)
1	State of Minnesota		NE¼ of NE¼ Lot 1	2	140	27				No													
2	State of Minnesota		NW¼ of NE¼ Lot 2																				
3	State of Minnesota		SW¼ of NE¼																				
4	State of Minnesota		SE¼ of NE¼																				
5																							
6	John + Minerva Wheeler		NE¼ of NW¼ Lot 3				38.85			No		120			120		40				40		
7	John + Minerva Wheeler, Louis + Mayne Wheeler		NW¼ of NW¼ Lot 4				38.71			"		120			120		40				40		
8	John + Minerva Wheeler		SW¼ of NW¼				40			"		120			120		40				40		
9	State of Minnesota		SE¼ of NW¼																				
10																							
11	State of Minnesota		NE¼ of SW¼																				
12	Chas. Wheeler		NW¼ of SW¼				40			Yes		130			130	26					26		
13	" "		SW¼ of SW¼				40			"		265	200		465	93					93		
14	State of Minnesota		SE¼ of SW¼																				
15																							
16	State of Minnesota		NE¼ of SE¼																				
17	State of Minnesota		NW¼ of SE¼																				
18	State of Minnesota		SW¼ of SE¼																				
19	State of Minnesota		SE¼ of SE¼																				
20																							
							157.56					755	200		955	119	120				239		

	Sold for taxes	Valuations by school districts as equalized by Department of Taxation: District No. ..... Rate ..... Mills	District No. 11 Rate 21.5 Mills	District No. ..... Rate ..... Mills	District No. ..... Rate ..... Mills	District No. ..... Rate ..... Mills	District No. ..... Rate ..... Mills	Tax including State Homestead ..... Mills	State Tax on Non-Homestead 27.6 Mills	Special taxes	Total taxes		Paid	When paid	Number of receipt	March settlement 1953	June settlement 1953	Penalty	November settlement 1953	Penalty	Collections to first Monday in January 1954	Penalty	Delinquent on first Monday in January 1954	Total delinquent tax and penalty	Remarks
		Dollars	Dollars	Dollars	Dollars	Dollars	Dollars	$ cts.	$ cts.	$ cts.	$ cts.			Month Day Year		$ cts.	$ cts.	$ cts.	$ cts.	$ cts.	$ cts.	$ cts.	$ cts.	$ cts.	
1												1													
2												2													
3												3													
4												4													
5												5													
6			40					852	10		862	6	PAID IN FULL	MAY 26 1953	6400		862								
7			40					852	10		862	7	PAID IN FULL	MAY 26 1953			862								
8			40					852	10		862	8	Balance Paid / 1st Half Paid	SEP 17 1953 / MAY 29 1953	13323 / 6344		431		431						
9												9													
10												10													
11												11													
12			26					554			554	12	2nd Half Paid / 1st Half Paid	OCT 13 1953 / MAY 29 1953	11798		277		277						
13			93					1982			1982	13	2nd Half Paid / 1st Half Paid	OCT 13 1953 / MAY 29 1953	11347		991		991						
14												14													
15												15													
16												16													
17												17													
18												18													
19												19													
20												20													
			119 / 120 / 239					5092	30		5122						3463		1699						

Assessment Roll and Tax List of Real Property in the Town of Backus, Cass County, Minnesota, for Taxes for the Year 1952.

Form 5CD (52) 30,000-5-52 Stock, Minneapolis

	IN WHOSE NAME ASSESSED	TO WHOM TRANSFERRED	DESCRIPTION OF PROPERTY: SUBDIVISION	Sec. or Lot	Town or Block	Rng.	Number of Acres of Land (Acres / 100ths)	Indivisible Homestead Tax or No	Indivisible Agricultural Tax or No	No. School District	TRUE AND FULL VALUATIONS: LAND Exclusive of Structures and Improvements	BUILDINGS and Other Structures	MACHINERY Permanently Attached to Real Estate	TOTAL True and Full Value	ASSESSED VALUATIONS: RURAL: Homestead Up to $4,000 20%	RURAL: Over $4,000 and Non-Homestead 33⅓%	ALL OTHER: Homestead Up to $4,000 25%	ALL OTHER: Over $4,000 and Non-Homestead 40%	MACHINERY Permanently Attached to Real Estate 33⅓%	TOTAL ASSESSED VALUE	Total Assessed Value as Equalized by the Board of Review	FINAL EQUALIZED VALUE
											Dollars	Dollars	Dollars	Dollars	Dollars	Dollars	Dollars	Dollars	Dollars	Dollars	Dollars	Dollars
1	John & Meinich Wheeler		NE¼ of NE¼ Lot 1	3	140	27	38.39	Na	Na		120			120		40				40		
2	State of Minnesota		NW¼ of NE¼																			
3	State of Minnesota		SW¼ of NE¼																			
4	John Wheeler		SE¼ of NE¼				40	Na			120			120		40				40		
5																						
6	State of Minnesota		NE¼ of NW¼ Lot 3																			
7	State of Minnesota		NW¼ of NW¼ Lot 4																			
8	State of Minnesota		SW¼ of NW¼																			
9	State of Minnesota		SE¼ of NW¼																			
10																						
11	State of Minnesota		NE¼ of SW¼																			
12	State of Minnesota		NW¼ of SW¼																			
13	State of Minnesota		SW¼ of SW¼																			
14	State of Minnesota		SE¼ of SW¼																			
15																						
16	State of Minnesota		NE¼ of SE¼																			
17	State of Minnesota		NW¼ of SE¼																			
18	State of Minnesota		SW¼ of SE¼																			
19	M. L. Whyman		SE¼ of SE¼				40	Na			165			165		55				55		
20																						
							118.39				405			405		135				135		

	SOLD FOR TAXES	VALUATIONS BY SCHOOL DISTRICTS AS EQUALIZED BY DEPARTMENT OF TAXATION: District No. 1 Rate 21.2 Mills	District No. 1 Rate 21.2 Mills	District No. ..... Rate ..... Mills	District No. ..... Rate ..... Mills	District No. ..... Rate ..... Mills	District No. ..... Rate ..... Mills	Tax including State Homestead ..... Mills	State Tax on Non-Homestead 2.6 Mills	SPECIAL TAXES	TOTAL TAXES		PAID	WHEN PAID Month Day Year	Number of Receipt	March Settlement 1953	June Settlement 1953	Penalty	November Settlement 1953	Penalty	Collections to First Monday in January 1954	Penalty	Delinquent on First Monday in January 1954	Total Delinquent Tax and Penalty	REMARKS
		Dollars	Dollars	Dollars	Dollars	Dollars	Dollars	$ cts.	$ cts.	$ cts.	$ cts.					$ cts.	$ cts.	$ cts.	$ cts.	$ cts.	$ cts.	$ cts.	$ cts.	$ cts.	
1			40					8.52	10		8.62	1	PAID IN FULL	MAY 26 1953	6400		8.62								
2												2													
3												3													
4	SOLD FOR TAXES		40					8.52	10		8.62	4											8.62		
5												5													
6												6													
7												7													
8												8													
9												9													
10												10													
11												11													
12												12													
13												13													
14												14													
15												15													
16												16													
17												17													
18												18													
19			55					11.72	12		11.84	19	PAID IN FULL	MAY 29 1953	11799		11.84								
20												20													
			135					28.76	32		29.08						20.46						8.62		

Assessment Roll and Tax List of Real Property in the Town of Pelican, Cass County, Minnesota, for Taxes for the Year 1952.

Form 5CD (52) WILLIS-GUTE COMPANY, MINNEAPOLIS

In whose name assessed	To whom transferred		Description of property: Subdivision	Sec. or Lot	Town or Block	Rng.	Number of Acres of Land: Acres	100ths	No. School District	Indicate Homestead Yes or No	Indicate Agricultural Yes or No	True and Full Valuations: Land Exclusive of Structures and Improvements	Buildings and Other Structures	Machinery Permanently Attached to Real Estate	Total True and Full Value	Assessed Valuations: Rural: Homestead Up to $4,000 20%	Rural: Over $4,000 and Non-Homestead 33⅓%	All Other: Homestead Up to $4,000 25%	All Other: Over $4,000 and Non-Homestead 40%	Machinery Permanently Attached to Real Estate 33⅓%	Total Assessed Value	Total Assessed Value as Equalized by the Board of Review	Final Equalized Value
							Acres	100ths				Dollars	Dollars	Dollars	Dollars	Dollars	Dollars	Dollars	Dollars	Dollars	Dollars	Dollars	Dollars
State of Minnesota		1	NE¼ of NE¼ Lot 1	4	140	27			Non														
State of Minnesota		2	NW¼ of NE¼																				
State of Minnesota		3	SW¼ of NE¼																				
State of Minnesota		4	SE¼ of NE¼																				
		5																					
State of Minnesota		6	NE¼ of NW¼ Lot 3																				
Agnes Hoadley		7	NW¼ of NW¼ Lot 4				36.99		Non			150			150	30					30		
Harold & Leola Blumenstitt		8	SW¼ of NW¼				40		Non			198			198		66				66		
"	"	9	SE¼ of NW¼				40		"			192			192		64				64		
		10																					
State of Minnesota		11	NE¼ of SW¼																				
William Lang		12	NW¼ of SW¼				40		Non			198			198		66				66		
State of Minnesota		13	SW¼ of SW¼																				
State of Minnesota		14	SE¼ of SW¼																				
		15																					
State of Minnesota		16	NE¼ of SE¼																				
State of Minnesota		17	NW¼ of SE¼																				
State of Minnesota		18	SW¼ of SE¼																				
State of Minnesota		19	SE¼ of SE¼																				
		20																					
							156.99					738			738	30	196				226		

	Sold for Taxes	Valuations by School Districts as Equalized by Department of Taxation: District No. ..... Rate ..... Mills	District No. ..... Rate ..... Mills	District No. ..... Rate ..... Mills	District No. ..... Rate ..... Mills	District No. ..... Rate ..... Mills	Tax Including State Homestead ..... Mills	State Tax on Non-Homestead 2.76 Mills	Special Taxes	Total Taxes		Paid	When Paid	Number of Receipt	March Settlement 1953	June Settlement 1953	Penalty	November Settlement 1953	Penalty	Collections to First Monday in January 1954	Penalty	Delinquent on First Monday in January 1954	Total Delinquent Tax and Penalty	Remarks
		Dollars	Dollars	Dollars	Dollars	Dollars	$ cts.	$ cts.	$ cts.	$ cts.			Month Day Year		$ cts.	$ cts.	$ cts.	$ cts.	$ cts.	$ cts.	$ cts.	$ cts.	$ cts.	
1											1													
2											2													
3											3													
4											4													
5											5													
6											6													
7		21.30					6.40			6.40	7											6.40	7.04	
8		66					14.06	14		14.20	8											14.20	15.62	
9		64					13.64	14		13.78	9											13.78	15.16	
10											10													
11											11													
12	SOLD FOR TAXES	66					14.06	14		14.20	12											14.20		
13											13													
14											14													
15											15													
16											16													
17											17													
18											18													
19											19													
20											20													
		21.30 196 2.76					48.16	42		48.58												48.58		

Assessment Roll and Tax List of Real Property in the Lowe of Hedges, Cass County, Minnesota, for Taxes for the Year 1952.

Form 5CD (52) MILLER-DAYTO COMPANY, MINNEAPOLIS

	In whose name assessed	To whom transferred	Description of property: Subdivision	Sec. or Lot	Town or Block	Rng.	Number of Acres of Land: Acres	100ths	No. School District	Indicate Homestead by Yes or No	Indicate Agricultural by Yes or No	True and Full Valuations: Land Exclusive of Structures and Improvements	Buildings and Other Structures	Machinery Permanently Attached to Real Estate	Total True and Full Value	Assessed Valuations: Rural: Homestead Up to $4,000 20%	Rural: Over $4,000 and Non-Homestead 33⅓%	All Other: Homestead Up to $4,000 25%	All Other: Over $4,000 and Non-Homestead 40%	All Other: Machinery Permanently Attached to Real Estate 33⅓%	Total Assessed Value	Total Assessed Value Equalized by the Board of Review	Final Equalized Value
							Acres	100ths				Dollars	Dollars	Dollars	Dollars	Dollars	Dollars	Dollars	Dollars	Dollars	Dollars	Dollars	Dollars
1	Jacob & Agnes Woodley		~~Lot 1~~ Lot 1	5	140	27	36.99	100		Yes		150	75		225	45					45		
2	Douglas & Ann B. Hufton		Lot 2 Cass Lake Acres NW¼ of NE¼				39			No		150	75		225		75				75		
3	Arthur D. & Marion E. Newstrand		SW¼ of NE¼ Lot 5				43.15			Yes		180			180	36					36		
4	Jacob & Agnes Woodley		SE¼ of NE¼				40			"		200			200	40					40		
5	C. W. Raymond et al		Commencing at the N. line of Lot 2 231.125' E. of the NW corner of Lot 2, Jenkins Highway Acres thence E. 200.0' thence S. 200.0' thence W. 200.0' thence N. 200.0' to the place of beginning				1			No		28	125		153		51				51		
6			NE¼ of NW¼																				
7	Roland Edwards		NW¼ of NW¼ Lot 3				4			Yes		150	275		425	85					85		
8			SW¼ of NW¼																				
9			SE¼ of NW¼																				
10	Arthur D. & Marion Newstrand		Amt. of Lot 2							Yes		60	325		385	77					77		
11			NE¼ of SW¼																				
12			NW¼ of SW¼																				
13			SW¼ of SW¼																				
14			SE¼ of SW¼																				
15																							
16	Louis & Agnes Gandamer		NE¼ of SE¼				40			Yes		200	30		230	46					46		
17	Arthur Larson & R. E. Hohman		NW¼ of SE¼ Lot 6				41.25			No		198			198		66				66		
18	Milton E. & Estella E. Christison		SW¼ of SE¼ Lot 7 Less 1.00 ac. 330'				47.25			No		195	261		456		152				152		
19	" " "		SE¼ of SE¼				40			"		180			180		60				60		
20	Arthur D. & Marion E. Nelson		S. 100' of N. 330' of Lot 7							"		24	75		99		33				33		
							339.64					1715	1241		2956	329	1137				766		

	Sold for Taxes	Validations by School Districts as Equalized by Department of Taxation: District No. ..... Rate ..... Mills	District No. 21 Rate 40 Mills	District No. ..... Rate ..... Mills	District No. ..... Rate ..... Mills	District No. ..... Rate ..... Mills	District No. ..... Rate ..... Mills	Tax Including State Homestead ..... Mills	State Tax on Non-Homestead 22 Mills	Special Taxes	Total Taxes		Paid	When Paid: Month Day Year	Number of Receipt	March Settlement 1953	June Settlement 1953	Penalty	November Settlement 1953	Penalty	Collections to First Monday in January 1954	Penalty	Delinquent on First Monday in January 1954	Total Delinquent Tax and Penalty	Remarks
		Dollars	Dollars	Dollars	Dollars	Dollars	Dollars	$ cts.	$ cts.	$ cts.	$ cts.					$ cts.	$ cts.	$ cts.	$ cts.	$ cts.	$ cts.	$ cts.	$ cts.	$ cts.	
1		#45						958			958	1												958 & 1054	
2					75			1748	18		1766	2	PAID IN FULL	FEB 26 1953	4137	1766									
3		#36						768			768	3	2nd Half Paid 1st Half Paid	AUG 15 1953 MAY 29 1953	12732 11802		384		384						
4		#40						852			852	4												852 & 937	
5		51						1086	12		1098	5	PAID IN FULL	MAY 29 1953	11803		1098								
6												6													
7					#85			1982			1982	7	PAID IN FULL	SEP 25 1953	13161				1982	60					
8												8													
9												9													
10					#77			1794			1794	10	2nd Half Paid 1st Half Paid	AUG 15 1953 MAY 29 1953	12732 11802		897		897						
11												11													
12												12													
13												13													
14												14													
15												15													
16	SOLD FOR TAXES	#46						980			980	16												980	
17		66						1406	14		1420	17	PAID IN FULL	MAY 29 1953	11820		1420								
18					152			3542	34		3576	18	PAID IN FULL	MAY 29 1953	11822		3576								
19		60						1278	14		1292	19	PAID IN FULL	MAY 29 1953			1292								
20					38			770	08		778	20	PAID IN FULL	MAY 29 1953	11804		778								
		#167 177 344		#162 = 349 260 = 437 422			766	9836 7328 171.64	100		17264					1766	9445		3263					2790	

Assessment Roll and Tax List of Real Property in the ..... of ..... for .....,

Form SCD (52) WALSH-DeLUXE COMPANY, MINNEAPOLIS

Lot 4 Sec 5-140-27

IN WHOSE NAME ASSESSED	TO WHOM TRANSFERRED	DESCRIPTION OF PROPERTY (Ward, Block, Lot, Section, Township, Range, Subdivision, Acres, Value)	Number of Acres of Land	Value of Land	Value of Buildings	Value of Improvements	Value of Personal Property	Total Assessed Value	Final Equalized Value
Roland Edwards		1 Roland Edwards 6.0 ac							
Clarence E + Elizabeth		2 Clarence + Elizabeth Strasenak .75 ac							
"		3 " " " .25 ac							
Guy Wm + Belle Thompson		4 Guy Wm + Belle Thompson .50 ac					8	8	
"		5 " " " .25 ac				5		5	
Chas L + Dorothy E Workman		6 ~~Chas L + Dorothy E Workman~~ .75 ac				35		35	
		7 Chas L + Dorothy E Workman 1.0 ac				57		57	
		8 " " " .50 ac				48		48	
Marvin Olson + Iris Larson		9 Marvin Olson + Iris Larson .75 ac				48		48	
Byron + Dora Sherwood		10 Byron Sherwood 2.00 ac				15		15	
						15		15	
						114		114	
			12.60	380	671	1051	8	3371	3345

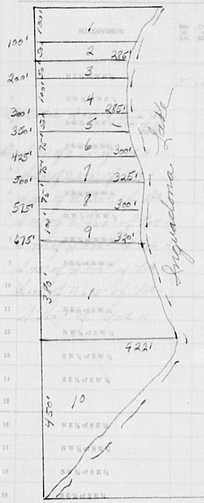

ASSESSED VALUATIONS

Rural Homestead Tax Rate	Rural Non-Homestead Tax Rate	Rural Agricultural Land Tax Rate	Rural Agricultural Structures and Improvements	Rural Over $4,000 and Non-Homestead 33⅓%	ALL OTHER Homestead Up to $4,000 25%	ALL OTHER Over $4,000 and Non-Homestead 40%	MACHINERY Permanently Attached to Real Estate 33⅓%	TOTAL ASSESSED VALUE	Total Assessed Value as Equalized by the Board of Review	FINAL EQUALIZED VALUE
			Dollars	Dollars	Dollars	Dollars	Dollars	Dollars	Dollars	Dollars
				5				5		
				35				35		
				57				57		
				48				48		
				48				48		
				15				15		
				15				15		
				114				114		

VALUATIONS BY SCHOOL DISTRICTS AS EQUALIZED BY DEPARTMENT OF TAXATION

SOLD FOR TAXES	District No. ..... Rate ..... Mills	District No. 2 Rate 21.0 Mills	District No. ..... Rate ..... Mills	District No. 2 Rate 23.0 Mills	District No. ..... Rate ..... Mills	District No. ..... Rate ..... Mills	Tax Including State Homestead ..... Mills	State Tax on Non-Homestead 24.6 Mills	SPECIAL TAXES	TOTAL TAXES		PAID	WHEN PAID	Number of Receipt	March Settlement 1953	June Settlement 1953	Penalty	November Settlement 1953	Penalty	Collections to First Monday in January 1954	Penalty	Delinquent on First Monday in January 1954	Total Delinquent Tax and Penalty	REMARKS
		Dollars	Dollars	Dollars	Dollars	Dollars	$ cts.	$ cts.	$ cts.	$ cts.			Month Day Year		$ cts.	$ cts.	$ cts.	$ cts.	$ cts.	$ cts.	$ cts.	$ cts.	$ cts.	
1											1													
2											2													
3		8					170			170	3	PAID IN FULL	SEP 25 1953	13169				170	05					
4		5					106			106	4	PAID IN FULL	MAY 29 1953	11811		106								
5		35					746	08		754	5	PAID IN FULL	MAY 29 1953			754								
6		57					1214	12		1226	6	PAID IN FULL	MAY 22 1953	6321		1226								
7		48					1022	10		1032	7	PAID IN FULL	MAY 29 1953											
8		48					1022	10		1032	8	PAID IN FULL	MAY 29 1953	11805		2388								
9		15					320	04		324	9	PAID IN FULL	MAY 29 1953											
10		15					320	04		324	10	PAID IN FULL	OCT 5 1953	13553				324	11					
11				114			2658	26		2684	11	PAID IN FULL	MAY 22 1953	6322		2684								
12											12													
13											13													
14											14													
15											15													
16											16													
17											17													
18											18													
19											19													
20											20													
		8					2658																	
		223		114	=8 =337		4920	74		7652						7158		494						
		231	1952		1145846																			
							7578																	



Assessment Roll and Tax List of Real Property in the Hewitt or Crooked Lake, Cass County, Minnesota, for Taxes for the Year 1952.

Form SCD (32) MILLER-DAVIS COMPANY, MINNEAPOLIS

In Whose Name Assessed	To Whom Transferred	Description of Property: Subdivision	Sec. or Lot	Town or Block	Reg.	Number of Acres of Land: Acres	Hdths	No. School District	Indicate Homestead Yes or No	Indicate Agricultural Yes or No	True and Full Valuations: Land Exclusive of Structures and Improvements	Buildings and Other Structures	Machinery Permanently Attached to Real Estate	Total True and Full Value	Assessed Valuations: Rural: Homestead Up to $4,000 20%	Rural: Over $4,000 and Non-Homestead 33⅓%	All Other: Homestead Up to $4,000 25%	All Other: Over $4,000 and Non-Homestead 40%	Machinery Permanently Attached to Real Estate 33⅓%	Total Assessed Value	Total Assessed Value as Equalized by the Board of Review	Final Equalized Value
						Acres	Hdths				Dollars	Dollars	Dollars	Dollars	Dollars	Dollars	Dollars	Dollars	Dollars	Dollars	Dollars	Dollars
		1 NE¼ of NE¼				5	140	27		Yes												
		2 NW¼ of NE¼																				
Roland Edwards		3 Lot 4 less of 200' x 200' of N. 350' of SW¼ of NE¼				6				Yes	40			40	8					8		
Clarence E. & Elizabeth M. Stevens		4 BE¼ of NE¼ d. 50' of N. 100' of Lot 4					75			No	15			15		5				5		
"	"	5 d. 50' of N. 200' of Lot 4					25			"	30	75		105		35				35		
Guy Wm. & Belle Thompson, Agnes L. & Dorothy E. Hardman, Orson H. & Mauritz Larson		6 NE¼ of NW¼ d. 100' of N. 350' of Lot 4					75			"	75	96		171		57				57		
		7 NW¼ of NW¼ d. 75' of N. 350' of Lot 4					50			"	44	100		144		48				48		
Agnes L. & Dorothy E. Hartman		8 SW¼ of NW¼ d. 75' of N. 350' of Lot 4				1				"	44	100		144		48				48		
"	"	9 SE¼ of NW¼ d. 75' of N. 350' of Lot 4					50			"	45			45		15				15		
Marvin Olson & Iris Larson		10 d. 100' of N. 350' of Lot 4					75			"	45			45		15				15		
Byron & Dora Sherwood		11 NE¼ of SW¼ d. 150' of Lot 4				2				"	42	300		342		114				114		
		12 NW¼ of SW¼																				
		13 SW¼ of SW¼																				
		14 SE¼ of SW¼																				
		15																				
		16 NE¼ of SE¼																				
		17 NW¼ of SE¼																				
		18 SW¼ of SE¼																				
		19 SE¼ of SE¼																				
		20																				
						12	50				380	671		1051	8	337				345		

Valuations by School Districts as Equalized by Department of Taxation: District No. 2 Rate 28 Mills; District No. 111 Rate 23 Mills; District No. ..... Rate ..... Mills; District No. ..... Rate ..... Mills; District No. ..... Rate ..... Mills

	Sold for Taxes	Dollars	Dollars	Dollars	Dollars	Dollars	Dollars	Tax Including State Homestead $ cts.	State Tax on Non-Homestead 22.16 Mills $ cts.	Special Taxes $ cts.	Total Taxes $ cts.		Paid	When Paid Month Day Year	Number of Receipt	March Settlement 1953 $ cts.	June Settlement 1953 $ cts.	Penalty $ cts.	November Settlement 1953 $ cts.	Penalty $ cts.	Collections to First Monday in January 1954 $ cts.	Penalty $ cts.	Delinquent on First Monday in January 1954 $ cts.	Total Delinquent Tax and Penalty $ cts.	Remarks
1												1													
2												2													
3			8					170			170	3	PAID IN FULL	SEP 25 1953	13169				170 05						
4			5					106	-		106	4	PAID IN FULL	MAY 29 1953	11811		106								
5			35					746	08		754	5	PAID IN FULL	MAY 29 1953			754								
6			57					1214	12		1226	6	PAID IN FULL	MAY 22 1953	6321		1226								
7			48					1022	10		1032	7	PAID IN FULL	MAY 29 1953											
8			48					1022	10		1032	8	PAID IN FULL	MAY 29 1953	11805		2338								
9			15					320	04		324	9	PAID IN FULL	MAY 29 1953											
10			15					320	04		324	10	PAID IN FULL	OCT. 5 1953	13533				324 11						
11				114				2658	26		2684	11	PAID IN FULL	MAY 22 1953	6322		2684								
12												12													
13												13													
14												14													
15												15													
16												16													
17												17													
18												18													
19												19													
20												20													
			8			8		2658																	
			223		114	337		4920	74		7652						7158		494						
			231	1/2	114	345		7578																	

Assessment Roll and Tax List of Real Property in the Town of Lakefield,

Form 5CD (52) WILLIS-BURR PRINT, MINNEAPOLIS

	IN WHOSE NAME ASSESSED	TO WHOM TRANSFERRED		DESCRIPTION OF PROPERTY: SUBDIVISION	Sec. or Lot	Town or Block	Rng.	Number of Acres of Land (Acres / 100ths)	No. School District	Indicates Homestead Tax or No	Indicates Agricultural Tax or No	TRUE AND FULL VALUATIONS: LAND Exclusive of Structures and Improvements	BUILDINGS and Other Structures	MACHINERY Permanently Attached to Real Estate	TOTAL True and Full Value	ASSESSED VALUATIONS: RURAL: Homestead Up to $4,000 20%	RURAL: Over $4,000 and Non-Homestead 33⅓%	ALL OTHER: Homestead Up to $4,000 25%	ALL OTHER: Over $4,000 and Non-Homestead 40%	ALL OTHER: MACHINERY Permanently Attached to Real Estate 33⅓%	TOTAL ASSESSED VALUE	Total Assessed Value as Equalized by the Board of Review	FINAL EQUALIZED VALUE
								Acres				Dollars	Dollars	Dollars	Dollars	Dollars	Dollars	Dollars	Dollars	Dollars	Dollars	Dollars	Dollars
	Lakefield B.T. Louis R. Regath		1	NE¼ of NE¼ Lot 1	6	104	27	37.00	2W	Yes		230	150		350	76					76		
	Roland Edwards		2	NW¼ of NE¼ Lot 2				39.90		No		231			231		77				77		
	" "		3	SW¼ of NE¼				40		"		231			231		77				77		
	St. H. Lilyquist	Raymond & Elvina Faith	4	SE¼ of NE¼ (less 66' by 330' & 66' x 330') 66 x 330' of SE¼ NE¼				40		Yes		230	100		330	66					66		
	John & Muriel Wheeler		6	NE¼ of NW¼ Lot 3				38.74		No		210			210		70				70		
	" "		7	NW¼ of NW¼ Lot 4				24.64		Yes		155	150		305	61					61		
	" "		8	SW¼ of NW¼ Lot 5				24.31		Yes		165			165	31					31		
	Norman E. & Lottie E. Kent	Gordon Lee & Ruby June Lilyquist	9	SE¼ of NW¼				40		No		198			198		66				66		
			10	266 x 330' of SE¼ NE¼																			
	Ernest & Marian L. Ford		11	NE¼ of SW¼				40		Yes		230			230	46					46		
	" "		12	NW¼ of SW¼ Lot 6				24.41		Yes		155	100		255	51					51		
	J. L. Ford		13	SW¼ of SW¼ Lot 7 (less 10 acres)				42.22		"		240	100		340	68					68		
	Henry M. Swenson		14	SE¼ of SW¼ Lot 8 (except 10 acres in form of rectangle 330' x 1320' adjoining lot 7 & the center line of Fairmont & Fairbault highway)				10		No		80	175		255		85				85		
	Leroy & Lucille Delp	Lloyd & Lucille Delp	15	NE¼ of SE¼				16.20		"		78	150		228		76				76		
			17	NW¼ of SE¼																			
	Werner L. Peterson		18	SW¼ of SE¼ Lot 1				35.50		Yes		145			145	29					29		
	Emma T. Swenson	Joe & Lorraine & Lyle & Sally Robert & Rosemary Swenson	19	SE¼ of SE¼ (less 1 acre)				10		No		48	30		78		26				26		
	St. H. Lilyquist		20	N 3/4 of NW¼ of SE¼ & SW¼ of SE¼ 20' x 20' in NW corner of Lot 10 (Pound)				30.01		Yes		180			180	36					36		
								478.01				2796	955		3751	464	477				941		

	SOLD FOR TAXES	VALUATIONS BY SCHOOL DISTRICTS AS EQUALIZED BY DEPARTMENT OF TAXATION: District No. 2W Rate 21 Mills	District No. Rate Mills	District No. 15 Rate 25 Mills	District No. Rate Mills	Tax Including State Homestead Mills	State Tax on Non-Homestead 2.26 Mills	SPECIAL TAXES	TOTAL TAXES		PAID	WHEN PAID Month Day Year	Number of Receipt	March Settlement 1953	June Settlement 1953	Penalty	November Settlement 1953	Penalty	Collections to First Monday in January 1954	Penalty	Delinquent on First Monday in January 1954	Penalty	Total Delinquent Tax and Penalty	REMARKS
		Dollars	Dollars	Dollars	Dollars	Dollars	$ cts.	$ cts.	$ cts.						$ cts.	$ cts.	$ cts.	$ cts.	$ cts.	$ cts.	$ cts.	$ cts.	$ cts.	
1		76				1620			1620	1	PAID IN FULL	MAY 12 1953	5781		1620									
2		77				1640	18		1658	2	PAID IN FULL	SEP 25 1953	3164				1658	91						
3		77				1640	18		1658	3	PAID IN FULL	SEP 25 1953					1658							
4		66				1406			1406	4	PAID IN FULL	OCT 30 1953	4581				1406	49						
5										5														
6		47 70	abate #5113			1492	16		1508	6	Balance Paid 1st Half Paid	SEP 19 1953 MAY 26 1953	1323		754		100							6.14 abated
7		61				1300			1300	7	Balance Paid 1st Half Paid	SEP 19 1953 MAY 26 1953	6874		650		650							
8		31				660			660	8	Balance Paid 1st Half Paid	SEP 19 1953 MAY 26 1953			330		330							
9		66				1406	14		1420	9	PAID IN FULL	MAY 29 1953	1167		1420									
10										10														
11		46				980			980	11	Balance Paid Part Paid	OCT 31 1953 MAY 29 1953	5273 1886		1000		1066							
12		51				1086			1086	12	Balance Paid Part Paid	OCT 31 1953 MAY 29 1953												
13		68				1448			1448	13	PAID IN FULL	APR 17 1953	3817		1448									
14										14														
15			85			1982	20		2002	15	PAID IN FULL	MAY 29 1953	1167		2002									
16	SOLD FOR TAXES	76				1620	18		1638	16	PAID IN FULL	MAR 20 1953	3643		1638									
17										17														
18		29				618			618	18	PAID IN FULL	OCT 30 1953	4581				618	22						
19		26				554	06		560	19	PAID IN FULL	APR 18 1953	3823		560									
20		36				768			768	20	PAID IN FULL	OCT 30 1953	4581				768	27						
		464				1982																		
		342	85 = 427			18238	110		20330						11422		8274							
		856	85 = 941			20220																		

Assessment Roll and Tax List of Real Property in the Town of Darkspa, Cass County, Minnesota, for Taxes for the Year 1952.

Form SCD (52) WILLIS-GUTE COMPANY, MINNEAPOLIS

	In Whose Name Assessed	To Whom Transferred	Description of Property: Subdivision	Sec. or Lot	Town or Block	Reg.	Number of Acres of Land: Acres	100ths	No. School District	Indicate Homestead Tax by Yes or No	Indicate Agricultural or Not	True and Full Valuations: Land Exclusive of Structures and Improvements (Dollars)	Buildings and Other Structures (Dollars)	Machinery Permanently Attached to Real Estate (Dollars)	Total True and Full Value (Dollars)	Assessed Valuations: Rural: Homestead Up to $4,000 20% (Dollars)	Rural: Over $4,000 and Non-Homestead 33⅓% (Dollars)	All Other: Homestead Up to $4,000 25% (Dollars)	All Other: Over $4,000 and Non-Homestead 40% (Dollars)	Machinery Permanently Attached to Real Estate 33⅓% (Dollars)	Total Assessed Value (Dollars)	Total Assessed Value as Equalized by the Board of Review (Dollars)	Final Equalized Value (Dollars)
1			NE ¼ of NE ¼	7	140.27			40															
2	State of Minnesota		NW ¼ of NE ¼ Lot 4																				
3	State of Minnesota		SW ¼ of NE ¼ Lot 3																				
4			SE ¼ of NE ¼																				
5																							
6	State of Minnesota		NE ¼ of NW ¼ Lot 5																				
7	State of Minnesota		NW ¼ of NW ¼ Lot 6																				
8	State of Minnesota		SW ¼ of NW ¼ Lot 7																				
9	State of Minnesota		SE ¼ of NW ¼																				
10																							
11	State of Minnesota		NE ¼ of SW ¼																				
12	State of Minnesota		NW ¼ of SW ¼ Lot 8																				
13	State of Minnesota		SW ¼ of SW ¼ Lot 9																				
14	State of Minnesota		SE ¼ of SW ¼																				
15																							
16			NE ¼ of SE ¼																				
17	J. A. Knoepfel		NW ¼ of SE ¼ Lot 2				45	75		No		231			231		77				77		
18	State of Minnesota		SW ¼ of SE ¼																				
19	R. J. Kelly & G. A. Rydell		SE ¼ of SE ¼ Lot 1				24	50		No		198			198		66				66		
20																							
							70	25				429			429		143				143		

	Sold for Taxes	Valuations by School Districts as Equalized by Department of Taxation: District No. ..... Rate ..... Mills	District No. 2 Rate 21.4 Mills	District No. ..... Rate ..... Mills	District No. ..... Rate ..... Mills	District No. ..... Rate ..... Mills	District No. ..... Rate ..... Mills	Tax including State Homestead ..... Mills	State Tax on Non-Homestead 22.6 Mills	Special Taxes	Total Taxes		Paid	When Paid	Number of Receipt	March Settlement 1953	June Settlement 1953	Penalty	November Settlement 1953	Penalty	Collections to First Monday in January 1954	Penalty	Delinquent on First Monday in January 1954	Penalty	Total Delinquent Tax and Penalty	Remarks
		Dollars	Dollars	Dollars	Dollars	Dollars	Dollars	$ cts.	$ cts.	$ cts.	$ cts.			Month Day Year		$ cts.	$ cts.	$ cts.	$ cts.	$ cts.	$ cts.	$ cts.	$ cts.	$ cts.	$ cts.	
1												1														
2												2														
3												3														
4												4														
5												5														
6												6														
7												7														
8												8														
9												9														
10												10														
11												11														
12												12														
13												13														
14												14														
15												15														
16												16														
17			77					1640	18		1658	17	PAID IN FULL	MAY 29 1953	11822		1658									
18												18														
19			66					1406	14		1420	19	PAID IN FULL	MAY 29 1953	11809		1420									
20												20														
			143					3046	32		3078						3078									

Assessment Roll and Tax List of Real Property in the Town of Walker, Cass County, Minnesota, for Taxes for the Year 1952.

Form 5CD (52) MILLER-DUTE WINONA, MINNESOTA

	In whose name assessed	To whom transferred	Description of property: Subdivision	Sec. or Lot	Town or Block	Rng.	Number of Acres of Land: Acres	100ths	No. School District	Individuals Homestead Tax or No.	Individuals Agricultural Tax or No.	True and Full Valuations: Land Exclusive of Structures and Improvements (Dollars)	Buildings and Other Structures (Dollars)	Machinery Permanently Attached to Real Estate (Dollars)	Total True and Full Value (Dollars)	Assessed Valuations: Rural: Homestead Up to $4,000 20% (Dollars)	Rural: Over $4,000 and Non-Homestead 33⅓% (Dollars)	All Other: Homestead Up to $4,000 25% (Dollars)	All Other: Over $4,000 and Non-Homestead 40% (Dollars)	All Other: Machinery Permanently Attached to Real Estate 33⅓% (Dollars)	Total Assessed Value (Dollars)	Total Assessed Value as Equalized by the Board of Review (Dollars)	Final Equalized Value (Dollars)
1	State of Minnesota		NE¼ of NE¼	8	140	27			Non														
2	State of Minnesota		NW¼ of NE¼																				
3	Jacob & Agnes Woodley		SW¼ of NE¼ Lot 2				58	25	No			180			180		60				60		
4	R.M. Sicks		SE¼ of NE¼				40		"			165			165		55				55		
5	~~[illegible]~~ W.R. Clemens		That part N. of Highland Beach of Lot 4				5		"			135	100		135		45				45		
6	Jacob & Agnes Woodley		All of Lot 1 of NW¼ of NW¼				12	50	No			90	50		90		30				30		
7	~~Milton E. & Estelle E. Christian~~		~~N½ of Lot 1 of NW¼ of NW¼~~						No			90			90		30				30		
8	~~Mary E. & Marie E. Brookman~~		~~S½ of Lot 1 of NW¼ of NW¼ and all the land in Lot 4 lying north of Highland Beach~~						No			90			90		30				30		
9			SE¼ of NW¼																				
10																							
11			NE¼ of SW¼																				
12			NW¼ of SW¼																				
13			SW¼ of SW¼																				
14			SE¼ of SW¼																				
15	Allison Berglund		100' X 150' of Lot 4 lying inside 2 of W. end of Lot 2 & 3 also N. of the line					34	No			30	60		90		30				30		
16	Leonard Kleppe		NE¼ of SE¼				40		"			165			165		55				55		
17	State of Minnesota		~~NW¼ of SE¼~~ Lot 3																				
18	State of Minnesota		SW¼ of SE¼																				
19	State of Minnesota		SE¼ of SE¼																				
20	Frank W. & Lucretia F. Sewell ½ + Richard C. & Lorraine J. Morrison ½		Part of Lot 4 N. of the line				4		No			30	210		240		80				80		
							160.09					875	370		1245		415				415		

Valuations by School Districts as Equalized by Department of Taxation: District No. Only, Rate 21 Mills

	Sold for Taxes	District No. ..... Rate ..... Mills (Dollars)	District No. Only (Dollars)	District No. ..... Rate ..... Mills (Dollars)	District No. ..... Rate ..... Mills (Dollars)	District No. ..... Rate ..... Mills (Dollars)	Tax including State Homestead ..... Mills ($ cts.)	State Tax on Non-Homestead 22½ Mills ($ cts.)	Special Taxes ($ cts.)	Total Taxes ($ cts.)	Paid	When Paid (Month Day Year)	Number of Receipt	March Settlement 1953 ($ cts.)	June Settlement 1953 ($ cts.)	Penalty ($ cts.)	November Settlement 1953 ($ cts.)	Penalty ($ cts.)	Collections to First Monday in January 1954 ($ cts.)	Penalty ($ cts.)	Delinquent on First Monday in January 1954 ($ cts.)	Total Delinquent Tax and Penalty ($ cts.)	Remarks
1											1												
2											2												
3			60				1278	14		1292	3										1292	X 1421	
4			55				1172	12		1184	4										1184	X 1302	
5	SOLD FOR TAXES		45				958	10		968	5	PAID IN FULL JUN 29 1953	10804				968	15					
6			30				640	06		646	6										646	X 711	
7			~~30~~ out				~~640~~	~~06~~		~~646~~	7	Cancelled - Abate. #5378 - Duplication of "Birchwood Shores"											Lot 46 Cancelled
8			~~30~~ out				640	06		~~646~~	8	Cancelled - Abate. #5376 - Duplication of "Brookman's Linden Beach"											Lot 46 Cancelled
9											9												
10											10												
11											11												
12											12												
13											13												
14											14												
15			30				640	06		646	15	PAID IN FULL MAY 28 1953	6475		646								
16	SOLD FOR TAXES		55				1172	12		1184	16										1184		
17											17												
18											18												
19											19												
20			80				1204	18		1222	20	PAID IN FULL MAY 12 1953	5476		1222								
			415				8844	90		8934					2368		968				4306	1222	

EMERALD SHORES

PINEWOOD SHORES

BIRCHWOOD SHORES

Assessment Roll and Tax List of Real Property in the Town of Trelipe, Cass County, Minnesota, for Taxes for the Year 1952.

Form SCD (52) [illegible]

	IN WHOSE NAME ASSESSED	TO WHOM TRANSFERRED	DESCRIPTION OF PROPERTY: SUBDIVISION	Sec. or Lot	Town or Block	Rng.	Number of Acres of Land: Acres	100ths	No. School District	Indicates Homestead Yes or No	Indicates Agricultural Yes or No	TRUE AND FULL VALUATIONS: LAND Exclusive of Structures and Improvements	BUILDINGS and Other Structures	MACHINERY Permanently Attached to Real Estate	TOTAL True and Full Value	ASSESSED VALUATIONS: RURAL: Homestead Up to $4,000 20%	RURAL: Over $4,000 and Non-Homestead 33⅓%	ALL OTHER: Homestead Up to $4,000 25%	ALL OTHER: Over $4,000 and Non-Homestead 40%	MACHINERY Permanently Attached to Real Estate 33⅓%	TOTAL ASSESSED VALUE	Total Assessed Value as Equalized by the Board of Review	FINAL EQUALIZED VALUE
							Acres					Dollars	Dollars	Dollars	Dollars	Dollars	Dollars	Dollars	Dollars	Dollars	Dollars	Dollars	Dollars
1	Eldon R. & Martha Oberfoell		NE¼ of NE¼	9	140	27	40		Use	Yes		160			160	32					32		
2	~~Lewis H. & Maynell~~ Wheeler		NW¼ of NE¼				40			No		200	151		351		117				117		
3	State of Minnesota		SW¼ of NE¼																				
4	State of Minnesota		SE¼ of NE¼																				
5																							
6	William N. & Rose Lang		NE¼ of NW¼				40			No		198			198		66				66		
7	Wm. N. & Rose Lang		NW¼ of NW¼				40			"		198			198		66				66		
8	State of Minnesota		SW¼ of NW¼																				
9	State of Minnesota		SE¼ of NW¼																				
10																							
11	State of Minnesota		NE¼ of SW¼																				
12	State of Minnesota		NW¼ of SW¼																				
13	Jack Johnson		SW¼ of SW¼				40			No		198			198		66				66		
14	State of Minnesota		SE¼ of SW¼																				
15																							
16	State of Minnesota		NE¼ of SE¼																				
17	State of Minnesota		NW¼ of SE¼																				
18	State of Minnesota		SW¼ of SE¼																				
19	State of Minnesota		SE¼ of SE¼																				
20																							
							200	00				854	151		1105	32	315				347		

	SOLD FOR TAXES	VALUATIONS BY SCHOOL DISTRICTS AS EQUALIZED BY DEPARTMENT OF TAXATION: District No. Rate ..... Mills	Dollars	District No. Rate 21 Mills	Dollars	District No. Rate ..... Mills	Dollars	District No. Rate ..... Mills	Dollars	District No. Rate ..... Mills	Dollars	District No. Rate ..... Mills	Dollars	Tax including State Homestead ..... Mills	$ cts.	State Tax on Non-Homestead 22.6 Mills	$ cts.	SPECIAL TAXES	$ cts.	TOTAL TAXES	$ cts.	PAID	WHEN PAID: Month	Day	Year	Number of Receipt	March Settlement 1953	$ cts.	June Settlement 1953	$ cts.	Penalty	$ cts.	November Settlement 1953	$ cts.	Penalty	$ cts.	Collections to First Monday in January 1954	$ cts.	Penalty	$ cts.	Delinquent on First Monday in January 1954	$ cts.	Total Delinquent Tax and Penalty	$ cts.	REMARKS
1			32									6.82								6.82	1	Balance Paid Part Paid	OCT	13	1953	13416			3.41			3.41											
2			117									24.94		26						25.20	2	2nd Half Paid	MAY	29	1953	11588																		
																						1st Half Paid	SEP	22	1953	13147																		
																							MAY	14	1953	5231			12.60				12.60												
3																					3																								
4																					4																								
5																					5																								
6	SOLD FOR TAXES		66									14.06		14						14.20	6																							14.20	
7	SOLD FOR TAXES		66									14.06		14						14.20	7																							14.20	
8																					8																								
9																					9																								
10																					10																								
11																					11																								
12																					12																								
13	SOLD FOR TAXES		66									14.06		14						14.20	13																							14.20	
14																					14																								
15																					15																								
16																					16																								
17																					17																								
18																					18																								
19																					19																								
20																					20																								
			32									73.94		68						74.62									16.01				16.01									42.60		
			315																																									
			347																																									

Assessment Roll and Tax List of Real Property in the Town of Pleasant, Cass County, Minnesota, for Taxes for the Year 1952.

Form SCD (32) WILLIS-DUFFY COMPANY, MINNEAPOLIS

In Whose Name Assessed	To Whom Transferred		Description of Property: Subdivision	Sec. or Lot	Town or Block	Rng.	Number of Acres of Land: Acres	Hundredths	Sch.	Indicate Homestead Tax or No	Indicate Agricultural Tax or No	True and Full Valuations: Land Exclusive of Structures and Improvements (Dollars)	Buildings and Other Structures (Dollars)	Machinery Permanently Attached to Real Estate (Dollars)	Total True and Full Value (Dollars)	Assessed Valuations: Rural: Homestead Up to $4,000 20% (Dollars)	Rural: Over $4,000 and Non-Homestead 33⅓% (Dollars)	All Other: Homestead Up to $4,000 25% (Dollars)	All Other: Over $4,000 and Non-Homestead 40% (Dollars)	All Other: Machinery Permanently Attached to Real Estate 33⅓% (Dollars)	Total Assessed Value	Total Assessed Value as Equalized by the Board of Review (Dollars)	Final Equalized Value (Dollars)
Stanley E. & Noreen J. Carpenter	"	1	NE¼ of NE¼	10	140	27	40				Yes	200			200	40					40		
"	"	2	NW¼ of NE¼				40				"	160			160	32					32		
Eldon R. & Martha Oberfoell		3	SW¼ of NE¼				40				"	120			120	24					24		
Stanley E. & Noreen J. Carpenter		4	SE¼ of NE¼				40				"	140			140	28					28		
		5																					
~~Louis D. & Mayme W. Fuller~~		6	NE¼ of NW¼				40				Yes	180	100		280	56					56		
Eldon R. & Martha Oberfoell		7	NW¼ of NW¼				40				"	180			180	36					36		
"	"	8	SW¼ of NW¼				40				"	180	125		305	61					61		
"	"	9	SE¼ of NW¼				40				"	180	200		380	76					76		
		10																					
"	"	11	NE¼ of SW¼				40				Yes	180			180	36					36		
"	"	12	NW¼ of SW¼				40				"	155			155	31					31		
"	"	13	SW¼ of SW¼				40				"	155			155	31					31		
"	"	14	SE¼ of SW¼				40				"	180			180	36					36		
		15																					
Stanley E. & Noreen Carpenter		16	NE¼ of SE¼				40				Yes	180			180	36					36		
State of Minnesota		17	NW¼ of SE¼																				
State of Minnesota		18	SW¼ of SE¼																				
State of Minnesota		19	SE¼ of SE¼																				
		20																					
							520	00				2190	425		2615	523					523		

	Sold for Taxes	Validations by School Districts as Equalized by Department of Taxation: District No. ..... Rate ..... Mills	District No. 1 Rate 29.2 Mills	District No. ..... Rate ..... Mills	District No. ..... Rate ..... Mills	District No. ..... Rate ..... Mills	District No. ..... Rate ..... Mills	Tax including State Homestead ..... Mills	State Tax on Non-Homestead ..... Mills	Special Taxes	Total Taxes		Paid	When Paid	Number of Receipt	March Settlement 1953	June Settlement 1953	Penalty	November Settlement 1953	Penalty	Collections to First Monday in January 1954	Penalty	Delinquent on First Monday in January 1954	Total Delinquent Tax and Penalty	Remarks
		Dollars	Dollars	Dollars	Dollars	Dollars	Dollars	$ cts.	$ cts.	$ cts.	$ cts.			Month Day Year		$ cts.	$ cts.	$ cts.	$ cts.	$ cts.	$ cts.	$ cts.	$ cts.	$ cts.	
1	SOLD FOR TAXES	40							852		852	1												852	
2	SOLD FOR TAXES	32							682		682	2												682	
3		24							512		512	3	Balance Paid Part Paid	OCT 13 1953 MAY 29 1953	1946 1808		25 6		25 6				512	
4	SOLD FOR TAXES	28							596		596	4												596	
5												5													
6		56							1194		1194	6	PAID IN FULL	FEB 3 1953	895	1194									
7		36							768		768	7	Balance Paid Part Paid	OCT 13 1953 MAY 29 1953											
8		61							1300		1300	8	Balance Paid Part Paid	OCT 13 1953 MAY 29 1953											
9		76							1620		1620	9	Balance Paid Part Paid	OCT 13 1953 MAY 29 1953											
10												10													
11		36							768		768	11	Balance Paid Part Paid	OCT 13 1953 MAY 29 1953	1946 1808		34 03		34 15					
12		31							660		660	12	Balance Paid Part Paid	OCT 13 1953 MAY 29 1953											
13		31							660		660	13	Balance Paid Part Paid	OCT 13 1953 MAY 29 1953											
14		36							768		768	14	Balance Paid Part Paid	OCT 13 1953 MAY 29 1953											
15												15													
16	SOLD FOR TAXES	36							768		768	16											768	845	
17												17													
18												18													
19												19													
20												20													
		523							11148		11148					1194	3659		3397				2878		

Assessment Roll and Tax List of Real Property in the Town of Pelican, Cass County, Minnesota, for Taxes for the Year 1952.

Form 5CD (52) WALSH-DAVIS COMPANY, MINNEAPOLIS

	In whose name assessed	To whom transferred	Description of property: Subdivision	Sec. or Lot	Town or Block	Rng.	Number of Acres of Land: Acres	100ths	No. School Districts	Indicate Homestead Tax or No	Indicate Agricultural Tax or No	True and Full Valuations: Land Exclusive of Structures and Improvements	Buildings and Other Structures	Machinery Permanently Attached to Real Estate	Total True and Full Value	Assessed Valuations: Rural: Homestead Up to $4,000 20%	Rural: Over $4,000 and Non-Homestead 33⅓%	All Other: Homestead Up to $4,000 25%	All Other: Over $4,000 Non-Homestead 40%	All Other: Machinery Permanently Attached to Real Estate 33⅓%	Total Assessed Value	Total Assessed Value as Equalized by the Board of Review	Final Equalized Value
							Acres					Dollars	Dollars	Dollars	Dollars	Dollars	Dollars	Dollars	Dollars	Dollars	Dollars	Dollars	Dollars
	L. N. Farm Land Co		NE¼ of NE¼	11	140	27	40		Nor		Not	198			198		66				66		
	Clarence Wheeler		NW¼ of NE¼								Yes	200	75		275	55					55		
	State of Minnesota		SW¼ of NE¼																				
	State of Minnesota		SE¼ of NE¼																				
	Charles Wheeler		NE¼ of NW¼				40				Yes	200			200	40					40		
	Wesley E. & Doreen J. Carpenter		NW¼ of NW¼				40				Yes	220	400		600	124					124		
	" "		SW¼ of NW¼				40				"	180			180	36					36		
	State of Minnesota		SE¼ of NW¼																				
	State of Minnesota		NE¼ of SW¼																				
	Wesley E. & Doreen J. Carpenter		NW¼ of SW¼				40				Yes	180			180	36					36		
	State of Minnesota		SW¼ of SW¼																				
	N. P. Ry Co.		SE¼ of SW¼				40				Not	198			198		66				66		
	Jay L. & Lorna D. Rose		NE¼ of SE¼				40				Not	198			198		66				66		
	Wayne & Thelma McVay		NW¼ of SE¼				40				"	198			198		66				66		
	N. P. Ry Co.		SW¼ of SE¼																				
	State of Minnesota		SE¼ of SE¼				40				Not	180			180		60				60		
	Jay L. & Lorna D. Rose, Wayne & Thelma McVay																						
							360	00				1852	475		2427	291	324				615		

	Sold for taxes	Validations by school districts as equalized by department of taxation: District No. ..... Rate ..... Mills	District No. ..... Rate ..... Mills	District No. ..... Rate ..... Mills	District No. ..... Rate ..... Mills	District No. ..... Rate ..... Mills	District No. ..... Rate ..... Mills	Tax including State Homestead ..... Mills	State Tax on Non-Homestead 2.0 ..... Mills	Special Taxes	Total Taxes	Paid	When Paid: Month Day Year	Number of Receipt	March Settlement 1953	June Settlement 1953	Penalty	November Settlement 1953	Penalty	Collections to First Monday in January 1954	Penalty	Delinquent on First Monday in January 1954	Penalty	Total Delinquent Tax and Penalty	Remarks
		Dollars	Dollars	Dollars	Dollars	Dollars	Dollars	$ cts.	$ cts.	$ cts.	$ cts.		Month Day Year		$ cts.	$ cts.	$ cts.	$ cts.	$ cts.	$ cts.	$ cts.	$ cts.	$ cts.	$ cts.	
1		66						14 06	14		142 20	1 PAID IN FULL	MAY 29 1953	7128		142 20									
2		#55						11 72			11 72	2 PAID IN FULL	July 11 1953	11249				11 72	1 50						
3												3													
4												4													
5												5													
6		#40						8 52			8 52	6 2nd Half Paid / 1st Half Paid	OCT 13 1953 / MAY 29 1953	13417 / 7128		4 26		4 26							
7	SOLD FOR TAXES	#124						26 42			26 42	7												26 42	39 06
8	SOLD FOR TAXES	#36						7 68			7 68	8												7 68	8 45
9												9													
10												10													
11												11													
12	SOLD FOR TAXES	#36						7 68			7 68	12												7 68	8 45
13												13													
14		66						14 06	14		142 20	14 PAID IN FULL	MAY 29 1953	7128		142 20									
15												15													
16		66						14 06	14		142 20	16 PAID IN FULL	MAY 29 1953	7124		142 20									
17		66						14 06	14		142 20	17 PAID IN FULL	MAY 29 1953	7128		142 20									
18												18													
19		60						12 78	14		129 20	19 PAID IN FULL	MAY 29 1953	7124		129 20									
20												20													
		#291 / 324 / 615						131 04	70		131 74					739 80		157 98						41 78	

EXCEPTS SHARES

EXCEPTS SHARES

THE COUNTY STATE OF MINNESOTA

Assessment Roll and Tax List of Real Property in the Town of Linkfer, Cass County, Minnesota, for Taxes for the Year 1952.

Form 5CD (52) WILLIS-DUFFY COMPANY, MINNEAPOLIS

	In Whose Name Assessed	To Whom Transferred	Description of Property: Subdivision	Sec. or Lot	Town or Block	Rng.	Number of Acres of Land: Acres	100ths	No. School District	Indicate Homestead Tax or No	Indicate Agricultural Tax or No	True and Full Valuations: Land Exclusive of Structures and Improvements (Dollars)	Buildings and Other Structures (Dollars)	Machinery Permanently Attached to Real Estate (Dollars)	Total True and Full Value (Dollars)	Assessed Valuations: Rural: Homestead Up to $4,000 20% (Dollars)	Rural: Over $4,000 and Non-Homestead 33⅓% (Dollars)	All Other: Homestead Up to $4,000 25% (Dollars)	All Other: Over $4,000 and Non-Homestead 40% (Dollars)	All Other: Machinery Permanently Attached to Real Estate 33⅓% (Dollars)	Total Assessed Value (Dollars)	Total Assessed Value as Equalized by the Board of Review (Dollars)	Final Equalized Value (Dollars)
1	State of Minnesota		N E ¼ of N E ¼	12	142	27			Twp														
2	Henry Johnson		N W ¼ of N E ¼				40			No		120			120		40				40		
3	State of Minnesota		S W ¼ of N E ¼																				
4	State of Minnesota		S E ¼ of N E ¼																				
5																							
6	John Wheeler		N E ¼ of N W ¼				40			No		120			120		40				40		
7	Stuart Reasoner		N W ¼ of N W ¼				40			"		120			120		40				40		
8	~~Henry Johnson~~ State of Minnesota		S W ¼ of N W ¼				40			"		120			120		40				40		
9	Henry Johnson		S E ¼ of N W ¼				40			"		120			120		40				40		
10																							
11	State of Minnesota		N E ¼ of S W ¼																				
12	Henry Johnson		N W ¼ of S W ¼				40			No		120			120		40				40		
13	State of Minnesota		S W ¼ of S W ¼																				
14	State of Minnesota		S E ¼ of S W ¼																				
15																							
16	State of Minnesota		N E ¼ of S E ¼																				
17	State of Minnesota		N W ¼ of S E ¼																				
18	State of Minnesota		S W ¼ of S E ¼																				
19	State of Minnesota		S E ¼ of S E ¼																				
20																							
							240	00				720			720		240				240		

	Sold for Taxes	Validations by School Districts as Equalized by Department of Taxation: District No. ..... Rate ..... Mills	District No. Rate ..... Mills	District No. Rate ..... Mills	District No. Rate ..... Mills	District No. Rate ..... Mills	District No. Rate ..... Mills	Tax Including State Homestead ..... Mills	State Tax on Non-Homestead 28 Mills	Special Taxes	Total Taxes		Paid	When Paid: Month Day Year	Number of Receipt	March Settlement 1953	June Settlement 1953	Penalty	November Settlement 1953	Penalty	Collections to First Monday in January 1954	Penalty	Delinquent on First Monday in January 1954	Total Delinquent Tax and Penalty	Remarks
		Dollars	Dollars	Dollars	Dollars	Dollars	Dollars	$ cts.	$ cts.	$ cts.	$ cts.					$ cts.	$ cts.	$ cts.	$ cts.	$ cts.	$ cts.	$ cts.	$ cts.	$ cts.	
1												1													
2	SOLD FOR TAXES		40					8 52	10		8 62	2											8 62		
3												3													
4												4													
5												5													
6	SOLD FOR TAXES		40					8 52	10		8 62	6											8 62		
7	SOLD FOR TAXES		40					8 52	10		8 62	7											8 62		
8	SOLD FOR TAXES		40					8 52	10		8 62	8	Forfeited	10-1-53											8.62 Canc.
9	SOLD FOR TAXES		40					8 52	10		8 62	9											8 62		
10												10													
11												11													
12	SOLD FOR TAXES		40					8 52	10		8 62	12											8 62		
13												13													
14												14													
15												15													
16												16													
17												17													
18												18													
19												19													
20												20													
			240					51 12	60		51 72												43 10		

EXCAVATING SHOVELS
REPAIRED SHOVELS
SHOVEL CHARTS, 1 TO 20

Assessment Roll and Tax List of Real Property in the Town of Trelipe, Cass County, Minnesota, for Taxes for the Year 1952.

Form 5CD (52) BALLARD-DAVIS COMPANY, MINNEAPOLIS

	In Whose Name Assessed	To Whom Transferred	Description of Property: Subdivision	Sec. or Lot	Town or Block	Rng.	Number of Acres of Land: Acres	100ths	No. School District	Indicate Homestead Tax or No	Indicate Agricultural Land Tax or No	True and Full Valuations: Land Exclusive of Structures or Improvements (Dollars)	Buildings and Other Structures (Dollars)	Machinery Permanently Attached to Real Estate (Dollars)	Total True and Full Value (Dollars)	Assessed Valuations: Rural: Homestead Up to $4,000 20% (Dollars)	Rural: Over $4,000 and Non-Homestead 33⅓% (Dollars)	All Other: Homestead Up to $4,000 25% (Dollars)	All Other: Over $4,000 and Non-Homestead 40% (Dollars)	Machinery Permanently Attached to Real Estate 33⅓% (Dollars)	Total Assessed Value (Dollars)	Total Assessed Value as Equalized by Director of Tax Review (Dollars)	Final Equalized Value (Dollars)
1	State of Minnesota		NE¼ of NE¼		13	140	27		24														
2	State of Minnesota		NW¼ of NE¼																				
3	State of Minnesota		SW¼ of NE¼																				
4	State of Minnesota		SE¼ of NE¼																				
5																							
6	State of Minnesota		NE¼ of NW¼																				
7	Robert Mix		NW¼ of NW¼				40			Yes		165	100		265	53					53		
8	Robert L. Mix		SW¼ of NW¼				40			"		165			165	33					33		
9	State of Minnesota		SE¼ of NW¼																				
10																							
11	State of Minnesota		NE¼ of SW¼																				
12	State of Minnesota		NW¼ of SW¼																				
13	State of Minnesota		SW¼ of SW¼																				
14	State of Minnesota		SE¼ of SW¼																				
15																							
16	State of Minnesota		NE¼ of SE¼																				
17	Paul Mix		NW¼ of SE¼				40			Yes		165			165		55				55		
18	State of Minnesota		SW¼ of SE¼																				
19	State of Minnesota		SE¼ of SE¼																				
20																							
							120	00				495	100		595	86	55				141		

Cass County, Minnesota, for Taxes for the Year 1952.

	Sold for Taxes	Valuations by School Districts as Equalized by Department of Taxation: District No. ..... Rate ..... Mills (Dollars)	District No. 2 Rate 21.13 Mills (Dollars)	District No. ..... Rate ..... Mills (Dollars)	District No. ..... Rate ..... Mills (Dollars)	District No. ..... Rate ..... Mills (Dollars)	District No. ..... Rate ..... Mills (Dollars)	Tax including State Homestead ..... Mills ($ cts.)	State Tax on Non-Homestead 24 Mills ($ cts.)	Special Taxes ($ cts.)	Total Taxes ($ cts.)		Paid	When Paid: Month Day Year	Number of Receipt	March Settlement 1953 ($ cts.)	June Settlement 1953 ($ cts.)	Penalty ($ cts.)	November Settlement 1953 ($ cts.)	Penalty ($ cts.)	Collections to First Monday in January 1954 ($ cts.)	Penalty ($ cts.)	Delinquent on First Monday in January 1954 ($ cts.)	Total Delinquent Tax and Penalty ($ cts.)	Remarks
1												1													
2												2													
3												3													
4												4													
5												5													
6												6		2nd Half Paid	OCT 2 9 1953	13415									
7		H 53						11 30			11 30	7	1st Half Paid	MAY 2 9 1953	11474		565		565						
8		H 33						7 04			7 04	8	1st Half Paid	MAY 2 9 1953			352		352						
9												9													
10												10													
11												11													
12												12													
13												13													
14												14													
15												15													
16												16													
17		55						11 72	12		11 84	17	PAID IN FULL	MAY 2 9 1953	11810		11 84								
18												18													
19												19													
20												20													
		H 76 / 55 / 141						30 06	12		30 18						21 01		917						

Assessment Roll and Tax List of Real Property in the Town of Pelican, Cass County, Minnesota, for Taxes for the Year 1952.

Form 5CD (52) DILLON-DAVIS COMPANY, MINNEAPOLIS

	In Whose Name Assessed	To Whom Transferred	Description of Property: Subdivision	Sec. or Lot	Town or Block	Rng.	Number of Acres of Land: Acres	Mills	No. School District	Indicate Homestead Yes or No	Indicate Agricultural Yes or No	True and Full Valuations: Land Exclusive of Structures and Improvements	Buildings and Other Structures	Machinery Permanently Attached to Real Estate	Total True and Full Value	Assessed Valuations: Rural: Homestead Up to $4,000 20%	Rural: Over $4,000 and Non-Homestead 33⅓%	All Other: Homestead Up to $4,000 25%	All Other: Over $4,000 and Non-Homestead 40%	All Other: Machinery Permanently Attached to Real Estate 33⅓%	Total Assessed Value	Total Assessed Value as Equalized by the Board of Review	Final Equalized Value
							Acres	Mills				Dollars	Dollars	Dollars	Dollars	Dollars	Dollars	Dollars	Dollars	Dollars	Dollars	Dollars	Dollars
1	Ralph C. Marr		NE¼ of NE¼	14	140	27	40		Wm	yes		180			180	36					36		
2	State of Minnesota		NW¼ of NE¼																				
3	State of Minnesota		SW¼ of NE¼																				
4	John A. & Alice E. Lehmer		SE¼ of NE¼				40			yes		200			200	40					40		
5																							
6	State of Minnesota		NE¼ of NW¼																				
7	State of Minnesota		NW¼ of NW¼																				
8	State of Minnesota		SW¼ of NW¼																				
9	State of Minnesota		SE¼ of NW¼																				
10																							
11	State of Minnesota		NE¼ of SW¼																				
12	State of Minnesota		NW¼ of SW¼																				
13	State of Minnesota		SW¼ of SW¼																				
14	Ernest H. & Eva Hoppe		SE¼ of SW¼				40			yes		160			160	32					32		
15																							
16	John A. & Alice E. Lehmer		NE¼ of SE¼				40			yes		220	50		270	54					54		
17	Ernest & Eva Hoppe		NW¼ of SE¼				40			"		200			200	40					40		
18	" "		SW¼ of SE¼				37.20			"		220	200		420	84					84		
			2½ A. deed 2 1951 schools																				
19	John Lehmer		SE¼ of SE¼				40			"		220	200		420	84					84		
20																							
							277.20					1400	450		1850	370					370		

	Sold for Taxes	Valuations by School Districts as Equalized by Department of Taxation: District No. ..... Rate ..... Mills	District No. ..... Rate ..... Mills	District No. ..... Rate ..... Mills	District No. ..... Rate ..... Mills	District No. ..... Rate ..... Mills	District No. ..... Rate ..... Mills	Tax Including State Homestead ..... Mills	State Tax on Non-Homestead 23¼ Mills	Special Taxes	Total Taxes		Paid	When Paid: Month	Day	Year	Number of Receipt	March Settlement 1953	June Settlement 1953	Penalty	November Settlement 1953	Penalty	Collections to First Monday in January 1954	Penalty	Delinquent on First Monday in January 1954	Total Delinquent Tax and Penalty	Remarks
		Dollars	Dollars	Dollars	Dollars	Dollars	Dollars	$ cts.	$ cts.	$ cts.	$ cts.							$ cts.	$ cts.	$ cts.	$ cts.	$ cts.	$ cts.	$ cts.	$ cts.	$ cts.	
1	SOLD FOR TAXES	1 36						7 68			7 68	1														7 68	
2												2															
3												3															
4	SOLD FOR TAXES	1 40						8 52			8 52	4														8 52	1957
5												5															
6												6															
7												7															
8												8															
9												9															
10												10															
11												11															
12												12															
13												13															
14		1 32						6 82			6 82	14														6 82	1950
15												15															
16	SOLD FOR TAXES	1 54						11 50			11 50	16	2nd Half Paid	OCT	31	1953	(1851)		4 26		4 26					11 50	1965
17		1 40						8 52			8 52	17	1st Half Paid	MAY	29	1953											
18		1 84						17 90			17 90	18	2nd Half Paid	OCT	31	1953			8 95		8 95					17 90	
19	SOLD FOR TAXES	1 84						17 90			17 90	19	1st Half Paid	MAY	29	1953											
20												20															
		7 370						78 84			78 84								13 21		13 21					52 42	

EMERALD SHORES
LAKEWOOD SHORES
THE COUNTY'S TRUE COST

Assessment Roll and Tax List of Real Property in the Town of Backus, Cass County, Minnesota, for Taxes for the Year 1952.

Form 5CD (52) MILLER-DUTTS COMPANY, MINNEAPOLIS

	IN WHOSE NAME ASSESSED	TO WHOM TRANSFERRED	SUBDIVISION	Sec. or Lot	Town or Block	Rng.	Number of Acres of Land (Acres / 100ths)	No. School District	Indicate Homestead Tax or No	Indicate Agricultural Tax or No	LAND Exclusive of Structures Improvements (Dollars)	BUILDINGS and Other Structures (Dollars)	MACHINERY Permanently Attached to Real Estate (Dollars)	TOTAL True and Full Value (Dollars)	RURAL Homestead Up to $4,000 20% (Dollars)	RURAL Over $4,000 and Non-Homestead 33⅓% (Dollars)	ALL OTHER Homestead Up to $4,000 25% (Dollars)	ALL OTHER Over $4,000 and Non-Homestead 40% (Dollars)	MACHINERY Permanently Attached to Real Estate 33⅓% (Dollars)	TOTAL ASSESSED VALUE (Dollars)	Total Assessed Value as Equalized by the Board of Review (Dollars)	FINAL EQUALIZED VALUE (Dollars)
1	State of Minnesota		NE¼ of NE¼	15	140	27		100														
2	State of Minnesota		NW¼ of NE¼																			
3	State of Minnesota		SW¼ of NE¼																			
4	State of Minnesota		SE¼ of NE¼																			
5																						
6	State of Minnesota		NE¼ of NW¼																			
7	State of Minnesota		NW¼ of NW¼																			
8	State of Minnesota		SW¼ of NW¼																			
9	State of Minnesota		SE¼ of NW¼																			
10																						
11	The Lonestar Co.		NE¼ of SW¼				40		Not		198			198		66				66		
12	"	"	NW¼ of SW¼				40		"		198			198		66				66		
13	"	"	SW¼ of SW¼				40		"		198			198		66				66		
14	"	"	SE¼ of SW¼				40		"		198			198		66				66		
15																						
16	State of Minnesota		NE¼ of SE¼																			
17	State of Minnesota		NW¼ of SE¼																			
18	State of Minnesota		SW¼ of SE¼																			
19	State of Minnesota		SE¼ of SE¼																			
20																						
							160 00				792			792		264				264		

	SOLD FOR TAXES	VALUATIONS BY SCHOOL DISTRICTS AS EQUALIZED BY DEPARTMENT OF TAXATION: District No. ..... Rate ..... Mills (Dollars)	District No. 1 Rate 21.00 Mills (Dollars)	District No. ..... Rate ..... Mills (Dollars)	District No. ..... Rate ..... Mills (Dollars)	District No. ..... Rate ..... Mills (Dollars)	District No. ..... Rate ..... Mills (Dollars)	Tax Including State Homestead ..... Mills ($ cts.)	State Tax on Non-Homestead 22.6 Mills ($ cts.)	SPECIAL TAXES ($ cts.)	TOTAL TAXES ($ cts.)		PAID	WHEN PAID (Month Day Year)	Number of Receipt	March Settlement 1953 ($ cts.)	June Settlement 1953 ($ cts.)	Penalty ($ cts.)	November Settlement 1953 ($ cts.)	Penalty ($ cts.)	Collections to First Monday in January 1954 ($ cts.)	Penalty ($ cts.)	Delinquent on First Monday in January 1954 ($ cts.)	Total Delinquent Tax and Penalty ($ cts.)	REMARKS
1												1													
2												2													
3												3													
4												4													
5												5													
6												6													
7												7													
8												8													
9												9													
10												10													
11			66					14.06	14		14.20	11	PAID IN FULL	JAN 21 1953	78	14.20									
12			66					14.06	14		14.20	12	PAID IN FULL	JAN 21 1953		14.20									
13			66					14.06	14		14.20	13	PAID IN FULL	JAN 21 1953		14.20									
14			66					14.06	14		14.20	14	PAID IN FULL	JAN 21 1953		14.20									
15												15													
16												16													
17												17													
18												18													
19												19													
20												20													
			264					56.24	56		56.80					56.80									

EMERITUS SUBURBS
SCHOOL SUBURBS
SCHOOL DISTRICT OFFICE
139-27

Assessment Roll and Tax List of Real Property in the Town of Backus, Cass County, Minnesota, for Taxes for the Year 1952.

Form 3CD (52) MILLER-DAVIS COMPANY, MINNEAPOLIS

	IN WHOSE NAME ASSESSED	TO WHOM TRANSFERRED	DESCRIPTION OF PROPERTY: SUBDIVISION	Sec. or Lot	Town or Block	Rng.	Number of Acres of Land: Acres	100ths	No. School District	Indicate Homestead Yes or No	Indicate Agricultural Yes or No	TRUE AND FULL VALUATIONS: LAND Exclusive of Structures and Improvements (Dollars)	BUILDINGS and Other Structures (Dollars)	MACHINERY Permanently Attached to Real Estate (Dollars)	TOTAL True and Full Value (Dollars)	ASSESSED VALUATIONS: RURAL: Homestead Up to $4,000 20% (Dollars)	RURAL: Over $4,000 and Non-Homestead 33⅓% (Dollars)	ALL OTHER: Homestead Up to $4,000 25% (Dollars)	ALL OTHER: Over $4,000 and Non-Homestead 40% (Dollars)	MACHINERY Permanently Attached to Real Estate 33⅓% (Dollars)	TOTAL ASSESSED VALUE (Dollars)	Total Assessed Value as Equalized by the Board of Review (Dollars)	FINAL EQUALIZED VALUE (Dollars)
1	State of Minnesota		N E ¼ of N E ¼	14	146	27			146														
2	State of Minnesota		N W ¼ of N E ¼																				
3	State of Minnesota		S W ¼ of N E ¼																				
4	State of Minnesota		S E ¼ of N E ¼																				
5																							
6	State of Minnesota		N E ¼ of N W ¼																				
7	State of Minnesota		N W ¼ of N W ¼																				
8	State of Minnesota		S W ¼ of N W ¼																				
9	State of Minnesota		S E ¼ of N W ¼																				
10																							
11	State of Minnesota		N E ¼ of S W ¼																				
12	State of Minnesota		N W ¼ of S W ¼																				
13	State of Minnesota		S W ¼ of S W ¼																				
14	State of Minnesota		S E ¼ of S W ¼																				
15																							
16	State of Minnesota		N E ¼ of S E ¼																				
17	State of Minnesota		N W ¼ of S E ¼																				
18	State of Minnesota		S W ¼ of S E ¼																				
19	State of Minnesota		S E ¼ of S E ¼																				
20																							

	SOLD FOR TAXES	VALUATIONS BY SCHOOL DISTRICTS AS EQUALIZED BY DEPARTMENT OF TAXATION: District No.... Rate.....Mills (Dollars)	District No.... Rate.....Mills (Dollars)	District No.... Rate.....Mills (Dollars)	District No.... Rate.....Mills (Dollars)	District No.... Rate.....Mills (Dollars)	District No.... Rate.....Mills (Dollars)	Tax including State Homestead .....Mills ($ cts.)	State Tax on Non-Homestead .....Mills ($ cts.)	SPECIAL TAXES ($ cts.)	TOTAL TAXES ($ cts.)		PAID	WHEN PAID: Month Day Year	Number of Receipt	March Settlement 1953 ($ cts.)	June Settlement 1953 ($ cts.)	Penalty ($ cts.)	November Settlement 1953 ($ cts.)	Penalty ($ cts.)	Collections to First Monday in January 1954 ($ cts.)	Penalty ($ cts.)	Delinquent on First Monday in January 1954 ($ cts.)	Total Delinquent Tax and Penalty ($ cts.)	REMARKS
1												1													
2												2													
3												3													
4												4													
5												5													
6												6													
7												7													
8												8													
9												9													
10												10													
11												11													
12												12													
13												13													
14												14													
15												15													
16												16													
17												17													
18												18													
19												19													
20												20													

Assessment Roll and Tax List of Real Property in the Town of Pinkham,

Cass County, Minnesota, for Taxes for the Year 1952.

Form 5CD (52) MILLER-DAVIS COMPANY, MINNEAPOLIS

	IN WHOSE NAME ASSESSED	TO WHOM TRANSFERRED	DESCRIPTION OF PROPERTY: SUBDIVISION	Sec. or Lot	Town or Block	Rng.	Number of Acres of Land: Acres	100ths	No. School District	Indicate Homestead Tax or No	Indicate Agricultural Tax or No	TRUE AND FULL VALUATIONS: LAND Exclusive of Structures and Improvements	BUILDINGS and Other Structures	MACHINERY Permanently Attached to Real Estate	TOTAL True and Full Value	ASSESSED VALUATIONS: RURAL: Homestead Up to $4,000 20%	RURAL: Over $4,000 and Non-Homestead 33⅓%	ALL OTHER: Homestead Up to $4,000 25%	ALL OTHER: Over $4,000 and Non-Homestead 40%	MACHINERY Permanently Attached to Real Estate 33⅓%	TOTAL ASSESSED VALUE	Total Assessed Value as Equalized by the Board of Review	FINAL EQUALIZED VALUE
							Acres	100ths				Dollars	Dollars	Dollars	Dollars	Dollars	Dollars	Dollars	Dollars	Dollars	Dollars	Dollars	Dollars
1	State of Minnesota		NE¼ of NE¼	17	140	27			240														
2	State of Minnesota		NW¼ of NE¼																				
3	State of Minnesota		SW¼ of NE¼																				
4	State of Minnesota		SE¼ of NE¼																				
5																							
6	State of Minnesota		NE¼ of NW¼																				
7	Richard C. & Lorraine J. Harrison 1/2 Frank R. & Lucretia J. Brown 1/2		NW¼ of NW¼				40			Yes		150	201 ~~200~~		351 ~~350~~	70	117				70	117	
8	State of Minnesota		SW¼ of NW¼																				
9	State of Minnesota		SE¼ of NW¼																				
10																							
11	State of Minnesota		NE¼ of SW¼																				
12	State of Minnesota		NW¼ of SW¼																				
13	State of Minnesota		SW¼ of SW¼																				
14	State of Minnesota		SE¼ of SW¼																				
15																							
16	State of Minnesota		NE¼ of SE¼																				
17	State of Minnesota		NW¼ of SE¼																				
18	State of Minnesota		SW¼ of SE¼																				
19	State of Minnesota		SE¼ of SE¼																				
20																							
							40					150	201		351		117					117	

	SOLD FOR TAXES	VALUATIONS BY SCHOOL DISTRICTS AS EQUALIZED BY DEPARTMENT OF TAXATION: District No. ..... Rate ..... Mills	District No. Cty Rate 20 Mills	District No. ..... Rate ..... Mills	District No. ..... Rate ..... Mills	District No. ..... Rate ..... Mills	District No. ..... Rate ..... Mills	Tax including State Homestead ..... Mills	State Tax on Non-Homestead 26 Mills	SPECIAL TAXES	TOTAL TAXES		PAID	WHEN PAID: Month	Day	Year	Number of Receipt	March Settlement 1953	June Settlement 1953	Penalty	November Settlement 1953	Penalty	Collections to First Monday in January 1954	Penalty	Delinquent on First Monday in January 1954	Total Delinquent Tax and Penalty	REMARKS
		Dollars	Dollars	Dollars	Dollars	Dollars	Dollars	$ cts.	$ cts.	$ cts.	$ cts.							$ cts.	$ cts.	$ cts.	$ cts.	$ cts.	$ cts.	$ cts.	$ cts.	$ cts.	
1												1															
2												2															
3												3															
4												4															
5												5															
6												6															
7			117					2494	26		2520	7	PAID IN FULL	MAY	1	2	1953	5476	2520								
8												8															
9												9															
10												10															
11												11															
12												12															
13												13															
14												14															
15												15															
16												16															
17												17															
18												18															
19												19															
20												20															
			117					2494	26		2520								2520								

139-27

EXERTS SHARES

PERIOD SHARES

THE COUNTY'S TOTAL SHARE

Assessment Roll and Tax List of Real Property in the Town of Pickerel,

Form 5CD (52) BLUE-DAVIS COMPANY, MINNEAPOLIS

	IN WHOSE NAME ASSESSED	TO WHOM TRANSFERRED		DESCRIPTION OF PROPERTY: SUBDIVISION	Sec. or Lot	Town or Block	Rng.	Number of Acres of Land: Acres	100ths	No. School District	Indicate proposed Tax or No	Indicate Agricultural Tax or No	TRUE AND FULL VALUATIONS: LAND Exclusive of Structures or Improvements	BUILDINGS and Other Structures	MACHINERY Permanently Attached to Real Estate	TOTAL True and Full Value	ASSESSED VALUATIONS: RURAL: Homestead Up to $4,000 20%	RURAL: Over $4,000 and Non-Homestead 33⅓%	ALL OTHER: Homestead Up to $4,000 25%	ALL OTHER: Over $4,000 and Non-Homestead 40%	MACHINERY Permanently Attached to Real Estate 33⅓%	TOTAL ASSESSED VALUE	Total Assessed Value as Equalized by the Board of Review	FINAL EQUALIZED VALUE
													Dollars	Dollars	Dollars	Dollars	Dollars	Dollars	Dollars	Dollars	Dollars	Dollars	Dollars	Dollars
	State of Minnesota		1	NE ¼ of NE ¼	18	140	27			160														
	State of Minnesota		2	NW ¼ of NE ¼																				
	State of Minnesota		3	SW ¼ of NE ¼																				
	State of Minnesota		4	SE ¼ of NE ¼																				
			5																					
	State of Minnesota		6	NE ¼ of NW ¼																				
	State of Minnesota		7	~~NW ¼ of NW ¼~~ Lot 1																				
	State of Minnesota		8	~~SW ¼ of NW ¼~~ Lot 2																				
	State of Minnesota		9	SE ¼ of NW ¼																				
			10																					
	State of Minnesota		11	NE ¼ of SW ¼																				
	State of Minnesota		12	~~NW ¼ of SW ¼~~ Lot 3																				
	State of Minnesota		13	~~SW ¼ of SW ¼~~ Lot 4																				
	State of Minnesota		14	SE ¼ of SW ¼																				
			15																					
	State of Minnesota		16	NE ¼ of SE ¼																				
	State of Minnesota		17	NW ¼ of SE ¼																				
	State of Minnesota		18	SW ¼ of SE ¼																				
	State of Minnesota		19	SE ¼ of SE ¼																				
			20																					

	SOLD FOR TAXES	VALUATIONS BY SCHOOL DISTRICTS AS EQUALIZED BY DEPARTMENT OF TAXATION: District No.... Rate.... ....Mills	District No.... Rate.... ....Mills	District No.... Rate.... ....Mills	District No.... Rate.... ....Mills	District No.... Rate.... ....Mills	District No.... Rate.... ....Mills	Tax including State Homestead ....Mills	State Tax on Non-Homestead ....Mills	SPECIAL TAXES	TOTAL TAXES		PAID	WHEN PAID: Month Day Year	Number of Receipt	March Settlement 1953	June Settlement 1953	Penalty	November Settlement 1953	Penalty	Collections to First Monday in January 1954	Penalty	Delinquent on First Monday in January 1954	Total Delinquent Tax and Penalty	REMARKS
		Dollars	Dollars	Dollars	Dollars	Dollars	Dollars	$ cts.	$ cts.	$ cts.	$ cts.					$ cts.	$ cts.	$ cts.	$ cts.	$ cts.	$ cts.	$ cts.	$ cts.	$ cts.	
1												1													
2												2													
3												3													
4												4													
5												5													
6												6													
7												7													
8												8													
9												9													
10												10													
11												11													
12												12													
13												13													
14												14													
15												15													
16												16													
17												17													
18												18													
19												19													
20												20													

Assessment Roll and Tax List of Real Property in the Town of Walker,

Form 5CD (52) [illegible]

	IN WHOSE NAME ASSESSED	TO WHOM TRANSFERRED	DESCRIPTION OF PROPERTY: SUBDIVISION	Sec. or Lot	Town or Block	Rng.	Number of Acres of Land: Acres	100ths	No. School District	Individuals Homestead Tax or No	Individuals Agricultural Tax or No	TRUE AND FULL VALUATIONS: LAND Exclusive of Structures and Improvements	BUILDINGS and Other Structures	MACHINERY Permanently Attached to Real Estate	TOTAL True and Full Value	ASSESSED VALUATIONS: RURAL: Homestead Up to $4,000 20%	Over $4,000 and Non-Homestead 33⅓%	ALL OTHER: Homestead Up to $4,000 25%	Over $4,000 and Non-Homestead 40%	MACHINERY Permanently Attached to Real Estate 33⅓%	TOTAL ASSESSED VALUE	Total Assessed Value of Property as Equalized by the Board of Review	FINAL EQUALIZED VALUE
												Dollars	Dollars	Dollars	Dollars	Dollars	Dollars	Dollars	Dollars	Dollars	Dollars	Dollars	Dollars
1	State of Minnesota		NE¼ of NE¼	14	140	27			Non														
2	State of Minnesota		NW¼ of NE¼																				
3	The Northwest Paper Co		SW¼ of NE¼				40			No		198			198		66				66		
4	" "		SE¼ of NE¼				40			"		198			198		66				66		
5																							
6	State of Minnesota		NE¼ of NW¼																				
7	State of Minnesota		~~NW¼ of NW¼~~ Lot 1																				
8	State of Minnesota		~~SW¼ of NW¼~~ Lot 2																				
9	State of Minnesota		SE¼ of NW¼																				
10																							
11	State of Minnesota		NE¼ of SW¼																				
12	State of Minnesota		~~NW¼ of SW¼~~ Lot 3																				
13	State of Minnesota		~~SW¼ of SW¼~~ Lot 4																				
14	State of Minnesota		SE¼ of SW¼																				
15																							
16	The Northwest Paper Co		NE¼ of SE¼				40			No		198			198		66				66		
17	" "		NW¼ of SE¼				40			"		198			198		66				66		
18	" "		SW¼ of SE¼				40			"		198			198		66				66		
19	" "		SE¼ of SE¼				40			"		198			198		66				66		
20																							
							240 00					1188			1188		396				396		

	SOLD FOR TAXES	VALUATIONS BY SCHOOL DISTRICTS AS EQUALIZED BY DEPARTMENT OF TAXATION: District No. ..... Rate ..... Mills	District No. 21 Rate 0 Mills	District No. ..... Rate ..... Mills	District No. ..... Rate ..... Mills	District No. ..... Rate ..... Mills	District No. ..... Rate ..... Mills	Tax including State Homestead ..... Mills	State Tax on Non-Homestead 2.4 ..... Mills	SPECIAL TAXES	TOTAL TAXES		PAID	WHEN PAID: Month Day Year	Number of Receipt	March Settlement 1953	June Settlement 1953	Penalty	November Settlement 1953	Penalty	Collections to First Monday in January 1954	Penalty	Delinquent on First Monday in January 1954	Penalty	Total Delinquent Tax and Penalty	REMARKS
		Dollars	Dollars	Dollars	Dollars	Dollars	Dollars	$ cts.	$ cts.	$ cts.	$ cts.						$ cts.	$ cts.	$ cts.	$ cts.	$ cts.	$ cts.	$ cts.	$ cts.	$ cts.	
1												1														
2												2														
3			66					14 06	14		14 20	3	PAID IN FULL	MAY 15 1953	5557		14 20									
4			66					14 06	14		14 20	4	PAID IN FULL	MAY 15 1953			14 20									
5												5														
6												6														
7												7														
8												8														
9												9														
10												10														
11												11														
12												12														
13												13														
14												14														
15												15														
16			66					14 06	14		14 20	16	PAID IN FULL	MAY 15 1953	5558		14 20									
17			66					14 06	14		14 20	17	PAID IN FULL	MAY 15 1953			14 20									
18			66					14 06	14		14 20	18	PAID IN FULL	MAY 15 1953			14 20									
19			66					14 06	14		14 20	19	PAID IN FULL	MAY 15 1953			14 20									
20												20														
			396					84 36	84		85 20						85 20									

EVERTS SHORES
PINEWOOD SHORES
TOWN OF WALKER
Lidgerwood

Assessment Roll and Tax List of Real Property in the Town of Backlake,

Form SCD (52) WILLIS-DUFF PRINTING, MINNEAPOLIS

	IN WHOSE NAME ASSESSED	TO WHOM TRANSFERRED	DESCRIPTION OF PROPERTY: SUBDIVISION	Sec. or Lot	Town or Block	Rng.	Number of Acres of Land: Acres	Hundredths	No. School District	Indicate Homestead Tax or No	Indicate Agricultural Tax or No	TRUE AND FULL VALUATIONS: LAND Exclusive of Structures and Improvements	BUILDINGS and Other Structures	MACHINERY Permanently Attached to Real Estate	TOTAL True and Full Value	ASSESSED VALUATIONS: RURAL: Homestead Up to $4,000 20%	Over $4,000 and Non-Homestead 33⅓%	ALL OTHER: Homestead Up to $4,000 25%	Over $4,000 and Non-Homestead 40%	MACHINERY Permanently Attached to Real Estate 33⅓%	TOTAL ASSESSED VALUE	Total Assessed Value as Equalized by the Board of Review	FINAL EQUALIZED VALUE
												Dollars	Dollars	Dollars	Dollars	Dollars	Dollars	Dollars	Dollars	Dollars	Dollars	Dollars	Dollars
1	State of Minnesota		N E ¼ of N E ¼	20	140	27			Not														
2	H. E. Hall		N W ¼ of N E ¼				40		Not			198			198		66				66		
3	" "		S W ¼ of N E ¼				40		"			198			198		66				66		
4	" "		S E ¼ of N E ¼				40		"			198			198		66				66		
5																							
6	State of Minnesota		N E ¼ of N W ¼																				
7	State of Minnesota		N W ¼ of N W ¼																				
8	State of Minnesota		S W ¼ of N W ¼																				
9	H. E. Hall		S E ¼ of N W ¼				40		Not			198			198		66				66		
10																							
11	" "		N E ¼ of S W ¼				40		Not			198			198		66				66		
12	State of Minnesota		N W ¼ of S W ¼																				
13	State of Minnesota		S W ¼ of S W ¼																				
14	H. E. Hall		S E ¼ of S W ¼				40		Not			198			198		66				66		
15																							
16	" "		N E ¼ of S E ¼				40		Not			198			198		66				66		
17	" "		N W ¼ of S E ¼				40		"			198			198		66				66		
18	" "		S W ¼ of S E ¼				40		"			198			198		66				66		
19	" "		S E ¼ of S E ¼				40		"			198			198		66				66		
20																							
							400					1980			1980		660				660		

	SOLD FOR TAXES	VALUATIONS BY SCHOOL DISTRICTS AS EQUALIZED BY DEPARTMENT OF TAXATION: District No. Rate ... Mills	District No. Rate ... Mills	District No. Rate ... Mills	District No. Rate ... Mills	District No. Rate ... Mills	Tax including State Homestead ... Mills	State Tax on Non-Homestead 2 ... Mills	SPECIAL TAXES	TOTAL TAXES		PAID	WHEN PAID	Number of Receipt	March Settlement 1953	June Settlement 1953	Penalty	November Settlement 1953	Penalty	Collections to First Monday in January 1954	Penalty	Delinquent on First Monday in January 1954	Total Delinquent Tax and Penalty	REMARKS
		Dollars	Dollars	Dollars	Dollars	Dollars	$ cts.	$ cts.	$ cts.	$ cts.			Month Day Year		$ cts.	$ cts.	$ cts.	$ cts.	$ cts.	$ cts.	$ cts.	$ cts.	$ cts.	
1											1													
2	SOLD FOR TAXES	66					1406	16		1422	2											1422		
3	SOLD FOR TAXES	66					1406	16		1422	3											1422		
4	SOLD FOR TAXES	66					1406	16		1422	4											1422		
5											5													
6											6													
7											7													
8											8													
9	SOLD FOR TAXES	66					1406	16		1422	9											1422		
10											10													
11	SOLD FOR TAXES	66					1406	16		1422	11											1422		
12											12													
13											13													
14	SOLD FOR TAXES	66					1406	16		1422	14											1422		
15											15													
16	SOLD FOR TAXES	66					1406	16		1422	16											1422		
17	SOLD FOR TAXES	66					1406	16		1422	17											1422		
18	SOLD FOR TAXES	66					1406	16		1422	18											1422		
19	SOLD FOR TAXES	66					1406	16		1422	19											1422		
20											20													
		660					14060	160		14220												14220		

EMERITUS SURGEON
SCHOOLCRAFT SURGEON

THIS COPY IS TRUE
1/16/54

Assessment Roll and Tax List of Real Property in the Town of Trelipe, Cass County, Minnesota, for Taxes for the Year 1952.

Form SCD (52) MILLER-DAVIS COMPANY, MINNEAPOLIS

	IN WHOSE NAME ASSESSED	TO WHOM TRANSFERRED		DESCRIPTION OF PROPERTY: SUBDIVISION	Sec. or Lot	Town or Block	Rng.	Number of Acres of Land: Acres	Tenths	No. School District	Indicate Homestead Tax or No	Indicate Agricultural Tax or No	TRUE AND FULL VALUATIONS: LAND Exclusive of Structures and Improvements	BUILDINGS and Other Structures	MACHINERY Permanently Attached to Real Estate	TOTAL True and Full Value	ASSESSED VALUATIONS: RURAL: Homestead Up to $4,000 20%	RURAL: Over $4,000 and Non-Homestead 33⅓%	ALL OTHER: Homestead Up to $4,000 25%	ALL OTHER: Over $4,000 and Non-Homestead 40%	MACHINERY Permanently Attached to Real Estate 33⅓%	TOTAL ASSESSED VALUE	Total Assessed Value as Equalized by the Board of Review	FINAL EQUALIZED VALUE
													Dollars	Dollars	Dollars	Dollars	Dollars	Dollars	Dollars	Dollars	Dollars	Dollars	Dollars	Dollars
	State of Minnesota		1	N E ¼ of N E ¼	21	140	27					Ma												
	State of Minnesota		2	N W ¼ of N E ¼																				
	State of Minnesota		3	S W ¼ of N E ¼																				
	State of Minnesota		4	S E ¼ of N E ¼																				
			5																					
	State of Minnesota		6	N E ¼ of N W ¼																				
	State of Minnesota		7	N W ¼ of N W ¼																				
	State of Minnesota		8	S W ¼ of N W ¼																				
	State of Minnesota		9	S E ¼ of N W ¼																				
			10																					
	State of Minnesota		11	N E ¼ of S W ¼																				
	State of Minnesota		12	N W ¼ of S W ¼																				
	State of Minnesota		13	S W ¼ of S W ¼																				
	State of Minnesota		14	S E ¼ of S W ¼																				
			15																					
	State of Minnesota		16	N E ¼ of S E ¼																				
	State of Minnesota		17	N W ¼ of S E ¼																				
	State of Minnesota		18	S W ¼ of S E ¼																				
	State of Minnesota		19	S E ¼ of S E ¼																				
			20																					

	SOLD FOR TAXES	VALUATIONS BY SCHOOL DISTRICTS AS EQUALIZED BY DEPARTMENT OF TAXATION: District No.... Rate.....Mills	District No.... Rate.....Mills	District No.... Rate.....Mills	District No.... Rate.....Mills	District No.... Rate.....Mills	District No.... Rate.....Mills	Tax including State Homestead .....Mills	State Tax on Non-Homestead .....Mills	SPECIAL TAXES	TOTAL TAXES		PAID	WHEN PAID	Number of Receipt	March Settlement 1953	June Settlement 1953	Penalty	November Settlement 1953	Penalty	Collections to First Monday in January 1954	Penalty	Delinquent on First Monday in January 1954	Total Delinquent Tax and Penalty	REMARKS
		Dollars	Dollars	Dollars	Dollars	Dollars	Dollars	$ cts.	$ cts.	$ cts.	$ cts.			Month Day Year		$ cts.	$ cts.	$ cts.	$ cts.	$ cts.	$ cts.	$ cts.	$ cts.	$ cts.	
1												1													
2												2													
3												3													
4												4													
5												5													
6												6													
7												7													
8												8													
9												9													
10												10													
11												11													
12												12													
13												13													
14												14													
15												15													
16												16													
17												17													
18												18													
19												19													
20												20													

Assessment Roll and Tax List of Real Property in the Town of Walker, Cass County, Minnesota, for Taxes for the Year 1952.

Form SCD (52) [illegible]

	In Whose Name Assessed	To Whom Transferred	Description of Property: Subdivision	Sec. or Lot	Town or Block	Rng.	Number of Acres of Land (Acres / 100ths)	No. School District	Inflexible Homestead Tax Yes or No	Inflexible Agricultural Tax Yes or No	True and Full Valuations: Land Exclusive of Structures and Improvements (Dollars)	Buildings and Other Structures (Dollars)	Machinery Permanently Attached to Real Estate (Dollars)	Total True and Full Value (Dollars)	Assessed Valuations: Rural: Homestead Up to $4,000 20% (Dollars)	Rural: Over $4,000 and Non-Homestead 33⅓% (Dollars)	All Other: Homestead Up to $4,000 25% (Dollars)	All Other: Over $4,000 and Non-Homestead 40% (Dollars)	Machinery Permanently Attached to Real Estate 33⅓% (Dollars)	Total Assessed Value (Dollars)	Total Assessed Value as Equalized by the Board of Review (Dollars)	Final Equalized Value (Dollars)
1	The D L Nelson Mining + Land Co		NE¼ of NE¼	22	140	27	40	Non	No		198			198		66				66		
2	Walfred Edw + Laura K Peterson		NW¼ of NE¼				40		Yes		200			200	40					40		
3	The D L Nelson Mining + Land Co		SW¼ of NE¼ Lot 2				39.50		No		198			198		66				66		
4	Walfred Edw + Laura K Peterson		SE¼ of NE¼ Lot 1				37		Yes		175			175	35					35		
5																						
6	State of Minnesota		NE¼ of NW¼																			
7	State of Minnesota		NW¼ of NW¼																			
8	State of Minnesota		SW¼ of NW¼																			
9	State of Minnesota		SE¼ of NW¼																			
10																						
11	State of Minnesota		NE¼ of SW¼ Lot 3																			
12	State of Minnesota		NW¼ of SW¼																			
13	State of Minnesota		SW¼ of SW¼																			
14	State of Minnesota		SE¼ of SW¼ Lot 4																			
15																						
16	State of Minnesota		NE¼ of SE¼ Lot 7																			
17	State of Minnesota		NW¼ of SE¼ Lot 8																			
18	Hubert A W Kasper		SW¼ of SE¼ Lot 6				27.75		No		165			165		55				55		
19	William Marton		SE¼ of SE¼ Lot 5				8		"		33	33		66		22				22		
20																						
							186.25				969	33		1002	75	209				284		

	Sold for Taxes	Valuations by School Districts as Equalized by Department of Taxation: District No. / Rate ..... Mills	District No. / Rate ..... Mills	District No. / Rate ..... Mills	District No. / Rate ..... Mills	District No. / Rate ..... Mills	District No. / Rate ..... Mills	Tax Including State Homestead ..... Mills ($ cts.)	State Tax on Non-Homestead 6 / 22 Mills ($ cts.)	Special Taxes ($ cts.)	Total Taxes ($ cts.)		Paid	When Paid (Month Day Year)	Number of Receipt	March Settlement 1953 ($ cts.)	June Settlement 1953 ($ cts.)	Penalty ($ cts.)	November Settlement 1953 ($ cts.)	Penalty ($ cts.)	Collections to First Monday in January 1954 ($ cts.)	Penalty ($ cts.)	Delinquent on First Monday in January 1954 ($ cts.)	Total Delinquent Tax and Penalty ($ cts.)	Remarks
1		66						1406	14		1420	1	PAID IN FULL	MAY 29 1953	11770		1420							
2		#40						852			852	2	PAID IN FULL	JUL 21 1953	11248				852	88				
3		66						1406	14		1420	3	PAID IN FULL	MAY 29 1953	11770		1420							
4		#35						746			746	4	PAID IN FULL	JUL 21 1953	11248				746					
5												5												
6												6												
7												7												
8												8												
9												9												
10												10												
11												11												
12												12												
13												13												
14												14												
15												15												
16												16												
17												17												
18		55						1172	12		1184	18	2nd Half Paid / 1st Half Paid	OCT 1 1953 / [illegible]	13249 / 12933		592		592					
19		22						468	4		472	19	PAID IN FULL	MAY 29 1953	11769		472							
20												20												
		#75 / 269 / 284						6050	44		6094						3904		2190					

EXEMPTS SHARES

SCHOOL SHARES

TRE COUNTY TREASURER

Assessment Roll and Tax List of Real Property in the Town of Trelipe,

Cass County, Minnesota, for Taxes for the Year 1952.

Form 5CD (52) WILD-SEYB COMPANY, MINNEAPOLIS

	DESCRIPTION OF PROPERTY									TRUE AND FULL VALUATIONS				ASSESSED VALUATIONS																			
														RURAL				ALL OTHER															
IN WHOSE NAME ASSESSED	TO WHOM TRANSFERRED		SUBDIVISION	Sec. or Lot	Town or Block	Rng.	Number of Acres of Land		No. School District	Indicate Homestead Tax w. Na	Indicate Agricultural Tax w. Na	LAND Exclusive of Structures and Improvements	BUILDINGS and Other Structures	MACHINERY Permanently Attached to Real Estate	TOTAL True and Full Value	Homestead Up to $4,000 20%	Over $4,000 and Non-Homestead 33⅓%	Homestead Up to $4,000 25%	Over $4,000 and Non-Homestead 40%	MACHINERY Permanently Attached to Real Estate 33⅓%	TOTAL ASSESSED VALUE	Total Assessed Value as Equalized by the Board of Review	FINAL EQUALIZED VALUE
							Acres	100ths				Dollars	Dollars	Dollars	Dollars	Dollars	Dollars	Dollars	Dollars	Dollars	Dollars	Dollars	Dollars
			See law that lists N of the																				
Arthur L. & Gladys Pash		1	N.E. ¼ of N.E. ¼	Road	23	140	27	40	50	Yes	No	75			75		25				25		
Theodore R. & Mary S. Perrault		2	N.W. ¼ of N.W. ¼					6		"		53	100		153		51				51		
			See part of N.E. ¼ of the road																				
Frank & Mabel Struck		3	S.W. ¼ of N.E. ¼	Lot 3				24	25	"		150	150		300		100				100		
		4	S.E. ¼ of N.E. ¼																				
		5																					
			Lot 4 least 4 acres																				
Edward Peterson		6	N.E. ¼ of N.W. ¼					39	45	Yes		130			130	26					26		
		7	N.W. ¼ of N.W. ¼																				
Warfield, Edward & Laura K. Peterson		8	S.W. ¼ of N.W. ¼	Lot 5				28		Yes		100	425		525	105					105		
		9	S.E. ¼ of N.W. ¼																				
State of Minnesota		10	Part of Lot 4																				
State of Minnesota		11	N.E. ¼ of S.W. ¼	Lot 7																			
State of Minnesota		12	N.W. ¼ of S.W. ¼	Lot 6																			
State of Minnesota		13	S.W. ¼ of S.W. ¼	Lot 7																			
Clarence & Edward Claude		14	S.E. ¼ of S.W. ¼	Lot 8							No	165			165		55				55		
		15																					
George A. & Alice L. Barnes		16	N.E. ¼ of S.E. ¼	Lot 11				53	75		No	123			123		41				41		
~~Jos. T. Nelson, Clarence Hall~~	Fred Fletcher	17	N.W. ¼ of S.E. ¼	Lot 10				58	50		"	210			210		70				70		
~~Clarence Reynolds & John C. Voss~~		18	S.W. ¼ of S.E. ¼																				
		19	S.E. ¼ of S.E. ¼																				
		20																					
								250				1006	675		1681	131	342				473		

	VALUATIONS BY SCHOOL DISTRICTS AS EQUALIZED BY DEPARTMENT OF TAXATION																															
	District No. ..... Rate ..... Mills	District No. ..... Rate ..... Mills	District No. ..... Rate ..... Mills	District No. ..... Rate ..... Mills	District No. ..... Rate ..... Mills	SOLD FOR TAXES	Tax including State Homestead ..... Mills	State Tax on Non-Homestead 2.6 2.2 Mills	SPECIAL TAXES	TOTAL TAXES		PAID	WHEN PAID	Number of Receipt	March Settlement 1953	June Settlement 1953	Penalty	November Settlement 1953	Penalty	Collections to First Monday in January 1954	Penalty	Delinquent on First Monday in January 1954	Total Delinquent Tax and Penalty	REMARKS
	Dollars	Dollars	Dollars	Dollars	Dollars		$ cts.	$ cts.	$ cts.	$ cts.			Month Day Year		$ cts.	$ cts.	$ cts.	$ cts.	$ cts.	$ cts.	$ cts.	$ cts.	$ cts.	
1		25					5 32	06		5 38	1	PAID IN FULL	MAY 29 1953	11816		5 38								
2		51					10 86	12		10 98	2											10 98	12 08	
3		100					21 30	22		21 52	3	PAID IN FULL	MAY 25 1953	11602		21 52								
4											4													
5											5													
6		26					5 54			5 54	6	PAID IN FULL	JUL 21 1953					5 54						
7											7			11048				22 38						
8		105					22 38			22 38	8	PAID IN FULL	JUL 21 1953											
9											9													
10											10													
11											11													
12											12													
13											13													
14		55					11 72	12		11 84	14	PAID IN FULL	MAY 29 1953	11812		11 84								
15											15													
16		41					8 74	10		8 84	16	PAID IN FULL	MAY 29 1953	11813		8 84								
17		70					14 92	16		15 08	17	PAID IN FULL	APR 20 1953	3289		15 08								
18											18													
19											19													
20											20													
		131 342 473					100 78	98		101 56						62 66		27 92				10 98		

Assessment Roll and Tax List of Real Property in the Town of Pelican, Cass County, Minnesota, for Taxes for the Year 1952.

Form 5CD (52) WILLIS-GATES COMPANY, MINNEAPOLIS

	In Whose Name Assessed	To Whom Transferred	Description of Property: Subdivision	Sec. or Lot	Town or Block	Reg.	Number of Acres of Land: Acres	Tenths	No. School District	Indicate Homestead Tax or No	Indicate Non-Homestead Tax or No	True and Full Valuations: Land Exclusive of Structures and Improvements (Dollars)	Buildings and Other Structures (Dollars)	Machinery Permanently Attached to Real Estate (Dollars)	Total True and Full Value (Dollars)	Assessed Valuations: Rural: Homestead Up to $4,000 20% (Dollars)	Rural: Over $4,000 and Non-Homestead 33⅓% (Dollars)	All Other: Homestead Up to $4,000 25% (Dollars)	All Other: Over $4,000 and Non-Homestead 40% (Dollars)	Machinery Permanently Attached to Real Estate 33⅓% (Dollars)	Total Assessed Value (Dollars)	Total Assessed Value as Equalized by the Board of Review (Dollars)	Final Equalized Value (Dollars)
1	Delbert & Helen Mance ~~Hubert & Catherine Sprague~~		N E ¼ of N E ¼ Lot 1	24	140	27	25	50	Ans	No		132	75		207		69				69		
2	Hilbert & Catherine Sprague		N W ¼ of N E ¼ Lot 2				23	25	"			132			132		44				44		
3			S W ¼ of N E ¼																				
4			S E ¼ of N E ¼																				
5																							
6	Hulbert & Catherine Sprague		N E ¼ of N W ¼ Lot 3				3	25		No		198			198		66				66		
7	" " "		N W ¼ of N W ¼ Lot 4				20	50		A		66			66		22				22		
8	Formerly Deposited in Minnetonka Office Pt. George W. Barnes		S W ¼ of N W ¼ 12.5 lots 2 & 3 acres				8	46		Yes		80	150		230	46					46		
9			S E ¼ of N W ¼																				
10	LeRoy Ewen		25.2 acres of Lot 5				25	2		No		30	150		180		60				60		
11	State of Minnesota		N E ¼ of S W ¼ Lot 7																				
12	Township of Pelican		N W ¼ of S W ¼ Lot 6				Exempt																
13	" "		S W ¼ of S W ¼				"																
14	" "		S E ¼ of S W ¼				"																
15																							
16	State of Minnesota		N E ¼ of S E ¼ Lot 9																				
17	State of Minnesota		N W ¼ of S E ¼ Lot 8																				
18	State of Minnesota		S W ¼ of S E ¼																				
19	State of Minnesota		S E ¼ of S E ¼																				
20																							
							111	50				638	375		1013	46	261				307		

Cass County, Minnesota, for Taxes for the Year 1952.

Validations by School Districts as Equalized by Department of Taxation: District No. 1 Rate 21.1 Mills; District No. 2 Rate 21.1 Mills; District No. 3 Rate 21.1 Mills; District No. 4 Rate 21.1 Mills; District No. 5 Rate 21.1 Mills

	Sold for Taxes	District 1 (Dollars)	District 2 (Dollars)	District 3 (Dollars)	District 4 (Dollars)	District 5 (Dollars)	Tax including State Homestead (Dollars cts.)	State Tax on Non-Homestead 2.2 Mills (Dollars cts.)	Special Taxes ($ cts.)	Total Taxes ($ cts.)	Paid	When Paid (Month Day Year)	Number of Receipt	March Settlement 1953 ($ cts.)	June Settlement 1953 ($ cts.)	Penalty ($ cts.)	November Settlement 1953 ($ cts.)	Penalty ($ cts.)	Collections to First Monday in January 1954 ($ cts.)	Penalty ($ cts.)	Delinquent on First Monday in January 1954 ($ cts.)	Total Delinquent Tax and Penalty ($ cts.)	Remarks
1		69					14 70	16		14 86	PAID IN FULL	MAY 29 1953	1847		14 86								
2	SOLD FOR TAXES	44					9 38	10		9 48	PAID IN FULL	MAY 29 1953	1847				9 48	14					
3																							
4																							
5																							
6	SOLD FOR TAXES	66					14 06	14		14 20	PAID IN FULL	MAY 29 1953	1847				14 20	23					
7	SOLD FOR TAXES	22					4 68	04		4 72	PAID IN FULL	MAY 29 1953	1847				4 72	9					
8		H 46					9 80			9 80	PAID IN FULL	FEB 26 1953	2018	9 80									
9																							
10				60			13 98	14		14 12											14 12	15 53	
11																							
12																							
13																							
14																							
15																							
16																							
17																							
18																							
19																							
20																							
		H 46		60			139 8																
		201					52 62	58		67 18				9 80	14 86		92 40				14 12		
		247				307	66 60																

Assessment Roll and Tax List of Real Property in the Town of Trelipe,

Form SCD (52) DILLON-BATES COMPANY, MINNEAPOLIS

	IN WHOSE NAME ASSESSED	TO WHOM TRANSFERRED	DESCRIPTION OF PROPERTY: SUBDIVISION	Sec. or Lot	Town or Block	Rng.	Number of Acres of Land: Acres	Units	No. School District	Indicate rural or urban Town or Ba	Indicate rural or urban Town or Ba	TRUE AND FULL VALUATIONS: LAND Exclusive of Structures and Improvements	BUILDINGS and Other Structures	MACHINERY Permanently Attached to Real Estate	TOTAL True and Full Value	ASSESSED VALUATIONS: RURAL: Homestead Up to $4,000 20%	Over $4,000 and Non-Homestead 33⅓%	ALL OTHER: Homestead Up to $4,000 25%	Over $4,000 and Non-Homestead 40%	MACHINERY Permanently Attached to Real Estate 33⅓%	TOTAL ASSESSED VALUE	Total Assessed Value as Equalized by the Board of Review	FINAL EQUALIZED VALUE
							Acres	Units				Dollars	Dollars	Dollars	Dollars	Dollars	Dollars	Dollars	Dollars	Dollars	Dollars	Dollars	Dollars
1	State of Minnesota		NE¼ of NE¼	25	140	27			Ara														
2	State of Minnesota		NW¼ of NE¼																				
3	State of Minnesota		SW¼ of NE¼																				
4	State of Minnesota		SE¼ of NE¼																				
5																							
6	Township of Trelipe		NE¼ of NW¼				Exempt																
7	" "		NW¼ of NW¼				"																
8	" "		SW¼ of NW¼				"																
9	" "		SE¼ of NW¼				"																
10																							
11	State of Minnesota		NE¼ of SW¼																				
12	Township of Trelipe		NW¼ of SW¼				Exempt																
13	Albert & Lillian Lajumbounner		SW¼ of SW¼				40			Yes		200			200	40					40		
14	" "		SE¼ of SW¼				40			"		200	200		400	80					80		
15																							
16	State of Minnesota		NE¼ of SE¼																				
17	State of Minnesota		NW¼ of SE¼																				
18	State of Minnesota		SW¼ of SE¼																				
19	State of Minnesota		SE¼ of SE¼																				
20																							
							80					400	200		600	120					120		

VALUATIONS BY SCHOOL DISTRICTS AS EQUALIZED BY DEPARTMENT OF TAXATION

	SOLD FOR TAXES	District No. ..... Rate ..... Mills	District No. ..... Rate ..... Mills	District No. ..... Rate ..... Mills	District No. ..... Rate ..... Mills	District No. ..... Rate ..... Mills	District No. ..... Rate ..... Mills	Tax including State Homestead ..... Mills	State Tax on Non-Homestead ..... Mills	SPECIAL TAXES	TOTAL TAXES		PAID	WHEN PAID: Month Day Year	Number of Receipt	March Settlement 1953	June Settlement 1953	Penalty	November Settlement 1953	Penalty	Collections to First Monday in January 1954	Penalty	Delinquent on First Monday in January 1954	Total Delinquent Tax and Penalty	REMARKS
		Dollars	Dollars	Dollars	Dollars	Dollars	Dollars	$ cts.	$ cts.	$ cts.	$ cts.					$ cts.	$ cts.	$ cts.	$ cts.	$ cts.	$ cts.	$ cts.	$ cts.	$ cts.	
1												1													
2												2													
3												3													
4												4													
5												5													
6												6													
7												7													
8												8													
9												9													
10												10													
11												11													
12												12													
13	SOLD FOR TAXES		#40					852			852	13											852		
14	SOLD FOR TAXES		#80					1704			1704	14											1704		
15												15													
16												16													
17												17													
18												18													
19												19													
20												20													
			#120					2556			2556												2556		

Assessment Roll and Tax List of Real Property in the Town of Grelipe,

Cass County, Minnesota, for Taxes for the Year 1952.

Form 5CD (42) BRADY-BATES COMPANY, MINNEAPOLIS

	Owner	Description of Property							True and Full Valuations				Assessed Valuations						
													Rural		All Other				
	In Whose Name Assessed	To Whom Transferred	Subdivision	Sec. or Lot	Town or Block	Rng.	Number of Acres of Land	No. School District	Land Exclusive of Structures Improvements	Buildings and Other Structures	Machinery Permanently Attached to Real Estate	Total True and Full Value	Homestead Up to $4,000 20%	Over $4,000 and Non-Homestead 33⅓%	Homestead Up to $4,000 25%	Over $4,000 and Non-Homestead 40%	Machinery Permanently Attached to Real Estate 33⅓%	Total Assessed Value	Final Equalized Value
							Acres / 100ths		Dollars	Dollars	Dollars	Dollars	Dollars	Dollars	Dollars	Dollars	Dollars	Dollars	Dollars
1	State of Minnesota	N E ¼ of N E ¼		26	140	27		No											
2	LeRoy Ewer	N.W. ¼ of N E ¼	Lot 1				37.40	No	198			198		66				66	
3	Mark L. & Neville Polcroff	S W ¼ of N E ¼	Lot 2				39	"	197	100		297		99				99	
4	State of Minnesota	S E ¼ of N E ¼																	
5																			
6	State of Minnesota	N E ¼ of N W ¼																	
7	State of Minnesota	N.W. ¼ of N W ¼	Lots																
8	State of Minnesota	S.W. ¼ of N W ¼	Lot 4																
9	Ralph J. & Betty Jane Wiehle	S.E. ¼ of N W ¼	Lot 3				30	No	165			165		55				55	
10																			
11	State of Minnesota	N E ¼ of S W ¼																	
12	State of Minnesota	N W ¼ of S W ¼																	
13	State of Minnesota	S W ¼ of S W ¼																	
14	State of Minnesota	S E ¼ of S W ¼																	
15																			
16	State of Minnesota	N E ¼ of S E ¼																	
17	State of Minnesota	N W ¼ of S E ¼																	
18	Frank A. & Mary M. Gilmer	S W ¼ of S E ¼					40	Yes	200			200	40					40	
19	" "	S E ¼ of S E ¼					40	"	160			160	32					32	
20																			
							186.40		920	100		1020	72	220				292	

Valuations by School Districts as Equalized by Department of Taxation

	District No. ..... Rate ..... Mills	District No. 1 (Hill) Rate 24.0 Mills	District No. ..... Rate ..... Mills	District No. ..... Rate ..... Mills	District No. ..... Rate ..... Mills	District No. ..... Rate ..... Mills	Tax including State Homestead ..... Mills	State Tax on Non-Homestead 22.6 Mills	Special Taxes	Total Taxes	Paid	When Paid	Number of Receipt	March Settlement 1953	June Settlement 1953	Penalty	November Settlement 1953	Penalty	Collections to First Monday in January 1954	Penalty	Delinquent on First Monday in January 1954	Total Delinquent Tax and Penalty	Remarks
	Dollars	Dollars	Dollars	Dollars	Dollars	Dollars	$ cts.	$ cts.	$ cts.	$ cts.		Month Day Year		$ cts.	$ cts.	$ cts.	$ cts.	$ cts.	$ cts.	$ cts.	$ cts.	$ cts.	
1																							
2		66					14.06	14		14.20											14.20	15.62	
3		99					21.10	22		21.32	PAID IN FULL	MAY 29 1953	11817		21.32								
4																							
5																							
6																							
7																							
8																							
9		55					11.72	12		11.84	PAID IN FULL	APR 20 1953	6219		11.84								
10																							
11																							
12																							
13																							
14																							
15																							
16																							
17																							
18		H 40					8.52			8.52	2nd Half Paid 1st Half Paid	OCT 6 1953 MAY 29 1953	11554 13314		4.26		4.26						
19		H 32					6.82			6.82	2nd Half Paid 1st Half Paid	OCT 5 1953 MAY 29 1953			3.41		3.41						
20																							
		H 72 220 292					62.22	48		62.70					40.83		7.67				14.20		

Assessment Roll and Tax List of Real Property in the Trowen of Trelipe, Cass County, Minnesota, for Taxes for the Year 1952.

Form 5CD (52) MILLER-DUTTS DIVISION, MINNEAPOLIS

Line	In whose name assessed	To whom transferred	Description of property: Subdivision	Sec. or Lot	Town or Block	Reg.	Number of Acres of Land: Acres	100ths	No. School District	Indicate Homestead for Yes	Indicate Legislative Veteran for Yes	True and Full Valuations: Land Exclusive of Structures and Improvements (Dollars)	Buildings and Other Structures (Dollars)	Machinery Permanently Attached to Real Estate (Dollars)	Total True and Full Value (Dollars)	Assessed Valuations: Rural: Homestead Up to $4,000 20% (Dollars)	Rural: Over $4,000 and Non-Homestead 33⅓% (Dollars)	All Other: Homestead Up to $4,000 25% (Dollars)	All Other: Over $4,000 and Non-Homestead 40% (Dollars)	Machinery Permanently Attached to Real Estate 33⅓% (Dollars)	Total Assessed Value (Dollars)	Total Assessed Value as Equalized by the Board of Review (Dollars)	Final Equalized Value (Dollars)
1			NE¼ of NE¼	27	140	27			Un														
2	William Martin		NW¼ of NE¼ Lot 2				26.30			1/6		129			129		43				43		
3	State of Minnesota		SW¼ of NE¼																				
4	State of Minnesota		SE¼ of NE¼																				
5																							
6	State of Minnesota		NE¼ of NW¼ Lot 3																				
7	State of Minnesota		NW¼ of NW¼																				
8	State of Minnesota		SW¼ of NW¼																				
9	State of Minnesota		SE¼ of NW¼																				
10																							
11	L. E. Hall		NE¼ of SW¼				40			1/6		198			198		66				66		
12	" "		NW¼ of SW¼				40			"		198			198		66				66		
13	State of Minnesota		SW¼ of SW¼																				
14	State of Minnesota		SE¼ of SW¼																				
15																							
16	State of Minnesota		NE¼ of SE¼																				
17	L. E. Hall		NW¼ of SE¼				40			1/6		198			198		66				66		
18	State of Minnesota		SW¼ of SE¼																				
19	State of Minnesota		SE¼ of SE¼																				
20																							
							146.30					723			723		241				241		

Line	Sold for Taxes	Valuations by School Districts as Equalized by Department of Taxation: District No. ..... Rate ..... Mills	District No. 1 Rate 20.6 Mills	District No. ..... Rate ..... Mills	District No. ..... Rate ..... Mills	District No. ..... Rate ..... Mills	District No. ..... Rate ..... Mills	Tax including State Homestead ..... Mills ($ cts.)	State Tax on Non-Homestead 22.6 Mills ($ cts.)	Special Taxes ($ cts.)	Total Taxes ($ cts.)	Paid	When Paid (Month Day Year)	Number of Receipt	March Settlement 1953	June Settlement 1953	Penalty	November Settlement 1953	Penalty	Collections to First Monday in January 1954	Penalty	Delinquent on First Monday in January 1954	Total Delinquent Tax and Penalty	Remarks
1																								
2		43						9.16	10		9.26	PAID IN FULL MAY 24 1953		11768		9.26								
3																								
4																								
5																								
6																								
7																								
8																								
9																								
10																								
11	SOLD FOR TAXES	66						14.06	16		14.22											14.22		
12	SOLD FOR TAXES	66						14.06	16		14.22											14.22		
13																								
14																								
15																								
16																								
17	SOLD FOR TAXES	66						14.06	16		14.22											14.22		
18																								
19																								
20																								
		241						51.34	58		51.92					9.26						42.66		

Assessment Roll and Tax List of Real Property in the Town of Tarlipa, Cass County, Minnesota, for Taxes for the Year 1952.

Form 5CD (52) SALES-DAYS COMPANY, MINNEAPOLIS

	IN WHOSE NAME ASSESSED	TO WHOM TRANSFERRED		SUBDIVISION	Sec. or Lot	Town or Block	Reg.	Number of Acres of Land: Acres	Number of Acres of Land: 100ths	No. School District	Self-sustaining Homestead Yes or No	Self-sustaining Agricultural Yes or No	TRUE AND FULL VALUATIONS: LAND Exclusive of Structures and Improvements (Dollars)	BUILDINGS and Other Structures (Dollars)	MACHINERY Permanently Attached to Real Estate (Dollars)	TOTAL True and Full Value (Dollars)	ASSESSED VALUATIONS: RURAL: Homestead Up to $4,000 20% (Dollars)	RURAL: Over $4,000 and Non-Homestead 33⅓% (Dollars)	ALL OTHER: Homestead Up to $4,000 25% (Dollars)	ALL OTHER: Over $4,000 and Non-Homestead 40% (Dollars)	MACHINERY Permanently Attached to Real Estate 33⅓% (Dollars)	TOTAL ASSESSED VALUE (Dollars)	Total Assessed Values as Equalized by the Board of Review (Dollars)	FINAL EQUALIZED VALUE (Dollars)
	State of Minnesota		1	NE¼ of NE¼	28	140	27			Ulp														
	State of Minnesota		2	NW¼ of NE¼																				
	The Northwest Paper Co		3	SW¼ of NE¼				40		100			198			198		66				66		
	"	"	4	SE¼ of NE¼				40		"			198			198		66				66		
			5																					
	"	"	6	NE¼ of NW¼				40		100			198			198		66				66		
	"	"	7	NW¼ of NW¼				40		"			198			198		66				66		
	"	"	8	SW¼ of NW¼				40		"			198			198		66				66		
	"	"	9	SE¼ of NW¼				40		"			198			198		66				66		
			10																					
	"	"	11	NE¼ of SW¼				40		"			198			198		66				66		
	State of Minnesota		12	NW¼ of SW¼																				
	State of Minnesota		13	SW¼ of SW¼																				
	State of Minnesota		14	SE¼ of SW¼																				
			15																					
	The Northwest Paper Co		16	NE¼ of SE¼				40		100			198			198		66				66		
	"	"	17	NW¼ of SE¼				40		"			198			198		66				66		
	State of Minnesota		18	SW¼ of SE¼																				
	State of Minnesota		19	SE¼ of SE¼																				
			20																					
								360.00					1782			1782		594				594		

	SOLD FOR TAXES	VALUATIONS BY SCHOOL DISTRICTS AS EQUALIZED BY DEPARTMENT OF TAXATION: District No. ..... Rate ..... Mills (Dollars)	District No. 1 Rate 24.0 Mills (Dollars)	District No. ..... Rate ..... Mills (Dollars)	District No. ..... Rate ..... Mills (Dollars)	District No. ..... Rate ..... Mills (Dollars)	District No. ..... Rate ..... Mills (Dollars)	Tax including State Homestead ..... Mills ($ cts.)	State Tax on Non-Homestead 2.6 2 ..... Mills ($ cts.)	SPECIAL TAXES ($ cts.)	TOTAL TAXES ($ cts.)		PAID	WHEN PAID: Month	Day	Year	Number of Receipt	March Settlement 1953 ($ cts.)	June Settlement 1953 ($ cts.)	Penalty ($ cts.)	November Settlement 1953 ($ cts.)	Penalty ($ cts.)	Collections to First Monday in January 1954 ($ cts.)	Penalty ($ cts.)	Delinquent on First Monday in January 1954 ($ cts.)	Total Delinquent Tax and Penalty ($ cts.)	REMARKS
1												1														
2												2														
3	SOLD FOR TAXES		66					1406	16		1422	3	PAID IN FULL	MAY	15	1953	5555		1422							
4	SOLD FOR TAXES		66					1406	16		1422	4	PAID IN FULL	MAY	15	1953			1422							
5												5														
6	SOLD FOR TAXES		66					1406	16		1422	6	PAID IN FULL	MAY	15	1953	5555		1422							
7	SOLD FOR TAXES		66					1406	16		1422	7	PAID IN FULL	MAY	15	1953			1422							
8	SOLD FOR TAXES		66					1406	16		1422	8	PAID IN FULL	MAY	15	1953	5554		1422							
9	SOLD FOR TAXES		66					1406	16		1422	9	PAID IN FULL	MAY	15	1953	5555		1422							
10												10														
11	SOLD FOR TAXES		66					1406	16		1422	11	PAID IN FULL	MAY	15	1953	5555		1422							
12												12														
13												13														
14												14														
15												15														
16	SOLD FOR TAXES		66					1406	16		1422	16	PAID IN FULL	MAY	15	1953	5556		1422							
17	SOLD FOR TAXES		66					1406	16		1422	17	PAID IN FULL	MAY	15	1953			1422							
18												18														
19												19														
20												20														
			594					12654	144		12798							12798								

EMERY S SHORES
SCHOOL SHORES
DEC 31 1953

Assessment Roll and Tax List of Real Property in the Town of Pillager, Cass County, Minnesota, for Taxes for the Year 1952.

Form 5CD (52) WILLIS-GAYE COMPANY, MINNEAPOLIS

	In whose name assessed	To whom transferred		Description of property: Subdivision	Sec. or Lot	Town or Block	Rng.	Number of Acres of Land: Acres	100ths	No. School District	Indicate homestead Yes or No	Indicate agricultural Yes or No	True and full valuations: Land Exclusive of Structures Improvements	Buildings and Other Structures	Machinery Permanently Attached to Real Estate	Total True and Full Value	Assessed valuations: Rural: Homestead Up to $4,000 20%	Rural: Over $4,000 and Non-Homestead 33⅓%	All other: Homestead Up to $4,000 25%	All other: Over $4,000 and Non-Homestead 40%	Machinery Permanently Attached to Real Estate 33⅓%	Total Assessed Value	Total Assessed Value as Equalized by the Board of Review	Final Equalized Value
													Dollars	Dollars	Dollars	Dollars	Dollars	Dollars	Dollars	Dollars	Dollars	Dollars	Dollars	Dollars
	The Northwest Paper Co		1	NE¼ of NE¼	29	140	27	40		Non	No		198			198		66				66		
	"	"	2	NW¼ of NE¼				40			"		198			198		66				66		
	"	"	3	SW¼ of NE¼				40			"		198			198		66				66		
	"	"	4	SE¼ of NE¼				40			"		198			198		66				66		
			5																					
	"	"	6	NE¼ of NW¼				40			No		198			198		66				66		
	"	"	7	NW¼ of NW¼				40			"		198			198		66				66		
	"	"	8	SW¼ of NW¼				40			"		198			198		66				66		
	"	"	9	SE¼ of NW¼				40			"		198			198		66				66		
			10																					
	"	"	11	NE¼ of SW¼				40			No		198			198		66				66		
	State of Minnesota		12	NW¼ of SW¼																				
	The Northwest Paper Co		13	SW¼ of SW¼				40			No		198			198		66				66		
	"	"	14	SE¼ of SW¼				40			"		198			198		66				66		
			15																					
	"	"	16	NE¼ of SE¼				40			"		198			198		66				66		
	"	"	17	NW¼ of SE¼				40			"		198			198		66				66		
	"	"	18	SW¼ of SE¼				40			"		198			198		66				66		
	"	"	19	SE¼ of SE¼				40			"		198			198		66				66		
			20																					
								600	"				2970			2970		990				990		

Valuations by School Districts as Equalized by Department of Taxation

	District No. ..... Rate ..... Mills	District No. ..... Rate ..... Mills	District No. ..... Rate ..... Mills	District No. ..... Rate ..... Mills	District No. ..... Rate ..... Mills	Sold for Taxes	Tax including State Homestead ..... Mills	State Tax on Non-Homestead 2.26 Mills	Special Taxes	Total Taxes		Paid	When Paid: Month	Day	Year	Number of Receipt	March Settlement 1953	June Settlement 1953	Penalty	November Settlement 1953	Penalty	Collections to First Monday in January 1954	Penalty	Delinquent on First Monday in January 1954	Total Delinquent Tax and Penalty	Remarks
	Dollars	Dollars	Dollars	Dollars	Dollars		$ cts.	$ cts.	$ cts.	$ cts.							$ cts.	$ cts.	$ cts.	$ cts.	$ cts.	$ cts.	$ cts.	$ cts.	$ cts.	
1		66					14 06	16		14 22	1	PAID IN FULL	MAY	15	1953			14 22								
2		66					14 06	16		14 22	2	PAID IN FULL	MAY	15	1953	5556		14 22								
3		66					14 06	16		14 22	3	PAID IN FULL	MAY	15	1953			14 22								
4		66					14 06	16		14 22	4	PAID IN FULL	MAY	15	1953			14 22								
5											5															
6		66					14 06	16		14 22	6	PAID IN FULL	MAY	15	1953			14 22								
7		66					14 06	16		14 22	7	PAID IN FULL	MAY	15	1953	5586		14 22								
8		66					14 06	16		14 22	8	PAID IN FULL	MAY	15	1953			14 22								
9		66					14 06	16		14 22	9	PAID IN FULL	MAY	15	1953			14 22								
10											10															
11		66					14 06	16		14 22	11	PAID IN FULL	MAY	15	1953	5556		14 22								
12											12															
13		66					14 06	16		14 22	13	PAID IN FULL	MAY	15	1953	5557		14 22								
14		66					14 06	16		14 22	14	PAID IN FULL	MAY	15	1953			14 22								
15											15															
16		66					14 06	16		14 22	16	PAID IN FULL	MAY	15	1953	5557		14 22								
17		66					14 06	16		14 22	17	PAID IN FULL	MAY	15	1953			14 22								
18		66					14 06	16		14 22	18	PAID IN FULL	MAY	15	1953	5556		14 22								
19		66					14 06	16		14 22	19	PAID IN FULL	MAY	15	1953	5557		14 22								
20											20															
		990					21 90	240		21 330								21 330								

EMERY S SHORES
SCHOOL SHORES
CASS COUNTY, MINNESOTA
1 of 1

Assessment Roll and Tax List of Real Property in the Town of Pratt,

Form SCD (52) BILLIE-SUTE COMPANY, MINNEAPOLIS

	In whose name assessed	To whom transferred		Description of property: Subdivision	Sec. or Lot	Town or Block	Rng.	Number of Acres of Land: Acres	100ths	No. School District	Indicate homestead Yes or No	Indicate rural Yes or No	True and full valuations: Land Exclusive of Structures Improvements	Buildings and Other Structures	Machinery Permanently Attached to Real Estate	Total True and Full Value	Assessed valuations: Rural: Homestead Up to $4,000 20%	Rural: Over $4,000 and Non-Homestead 33⅓%	All other: Homestead Up to $4,000 25%	All other: Over $4,000 and Non-Homestead 40%	Machinery Permanently Attached to Real Estate 33⅓%	Total Assessed Value	Total Assessed Value as Equalized by the Board of Review	Final Equalized Value
								Acres	100ths				Dollars	Dollars	Dollars	Dollars	Dollars	Dollars	Dollars	Dollars	Dollars	Dollars	Dollars	Dollars
	The Northwest Paper Co.		1	NE¼ of NE¼	30	(14)	27	40		Urg	Non		198			198		66				66		
	"	"	2	NW¼ of NE¼				40			"		198			198		66				66		
	"	"	3	SW¼ of NE¼				40			"		198			198		66				66		
	"	"	4	SE¼ of NE¼				40			"		198			198		66				66		
			5																					
	"	"	6	NE¼ of NW¼				40			"		198			198		66				66		
	State of Minnesota		7	NW¼ of NW¼ Lot 1																				
	State of Minnesota		8	SW¼ of NW¼ Lot 2																				
	State of Minnesota		9	SE¼ of NW¼																				
			10																					
			11	NE¼ of SW¼ Lot 1																				
	State of Minnesota		12	NW¼ of SW¼ Lot 3																				
	Alfred Moe		13	SW¼ of SW¼ Lot 4				39	55		Non		168			168		56				56		
	Ralph R. Hidan		14	SE¼ of SW¼				40			Yes		130	150		280	56					56		
			15																					
	The Northwest Paper Co.		16	NE¼ of SE¼				40			Non		198			198		66				66		
	"	"	17	NW¼ of SE¼				40			"		198			198		66				66		
	State of Minnesota		18	SW¼ of SE¼																				
	The Northwest Paper Co.		19	SE¼ of SE¼				40			"		198			198		66				66		
			20																					
								393	65				1882	150		2032	56	594				650		

	Sold for taxes	Valuations by school districts as equalized by department of taxation: District No. / Rate ..... Mills	District No. / Rate ..... Mills	District No. / Rate ..... Mills	District No. / Rate ..... Mills	District No. / Rate ..... Mills	Tax including State Homestead ..... Mills	State Tax on Non-Homestead ..... Mills	Special taxes	Total taxes		Paid	When paid: Month	Day	Year	Number of Receipt	March Settlement 1953	June Settlement 1953	Penalty	November Settlement 1953	Penalty	Collections to First Monday in January 1954	Penalty	Delinquent on First Monday in January 1954	Total Delinquent Tax and Penalty	Remarks
		Dollars	Dollars	Dollars	Dollars	Dollars	Dollars	$ cts.	$ cts.	$ cts.	$ cts.						$ cts.	$ cts.	$ cts.	$ cts.	$ cts.	$ cts.	$ cts.	$ cts.	$ cts.	
1		66					14 06	14		14 20	1	PAID IN FULL	MAY	15	1953			14 20								
2		66					14 06	14		14 20	2	PAID IN FULL	MAY	15	1953	5557		14 20								
3		66					14 06	14		14 20	3	PAID IN FULL	MAY	15	1953			14 20								
4		66					14 06	14		14 20	4	PAID IN FULL	MAY	15	1953			14 20								
5											5															
6		66					14 06	14		14 20	6	PAID IN FULL	MAY	15	1953	5558		14 20								
7											7															
8											8															
9											9															
10											10															
11											11															
12											12															
13		56					11 94	12		12 06	13	PAID IN FULL	MAY	29	1953	11818		12 06								
14		56					11 94			11 94	14	PAID IN FULL	MAY	29	1953	6581		11 94								
15											15															
16		66					14 06	14		14 20	16	PAID IN FULL	MAY	15	1953	5557		14 20								
17		66					14 06	14		14 20	17	PAID IN FULL	MAY	15	1953			14 20								
18											18															
19		66					14 06	14		14 20	19	PAID IN FULL	MAY	15	1953	5557		14 20								
20											20															
		* 54 / 544 / 640					136 36	1 24		137 60								137 60								

Assessment Roll and Tax List of Real Property in the Town of Pratt,

Form SCD (52) WILLIS-SAYRE COMPANY, MINNEAPOLIS

	IN WHOSE NAME ASSESSED	TO WHOM TRANSFERRED		SUBDIVISION	Sec. or Lot	Town or Block	Rng.	Number of Acres of Land: Acres	Number of Acres of Land: 100ths	No. School District	Indicate Homestead Tax or No	Indicate Agricultural Tax or No	TRUE AND FULL VALUATIONS: LAND Exclusive of Structures and Improvements	BUILDINGS and Other Structures	MACHINERY Permanently Attached to Real Estate	TOTAL True and Full Value	ASSESSED VALUATIONS: RURAL: Homestead Up to $4,000 20%	RURAL: Over $4,000 and Non-Homestead 33⅓%	ALL OTHER: Homestead Up to $4,000 25%	ALL OTHER: Over $4,000 and Non-Homestead 40%	MACHINERY Permanently Attached to Real Estate 33⅓%	TOTAL ASSESSED VALUE	Total Assessed Value of Property Adjusted by the Board of Review	FINAL EQUALIZED VALUE
								Acres	100ths				Dollars	Dollars	Dollars	Dollars	Dollars	Dollars	Dollars	Dollars	Dollars	Dollars	Dollars	Dollars
1	The Northwest Lapwe Co.		1	NE¼ of NE¼	31	140	27	40			Yes	No	165			165		55					55	
2	"	"	2	NW¼ of NE¼				40					165			165		55					55	
3	State of Minnesota		3	SW¼ of NE¼																				
4	State of Minnesota		4	SE¼ of NE¼																				
5																								
6	Eugene G. & Margaret Ahern		6	NE¼ of NW¼				40				No	165			165		55					55	
7	Margaret Eckyard & Arthur B. Bruce		7	NW¼ of NW¼ Lot 1				33.60				Yes	120	100		220	44						44	
8	~~Eugene G. & Margaret E. Ahern~~	"	8	SW¼ of NW¼ Lot 2				33.77				"	165			165	33						33	
9	State of Minnesota		9	SE¼ of NW¼																				
10																								
11	Walter & Violet Putman		11	NE¼ of SW¼				40				Yes	165	50		215	43						43	
12	G. W. Nordblom		12	NW¼ of SW¼ Lot 3				33.80				No	165			165		55					55	
13	State of Minnesota		13	SW¼ of SW¼ Lot 4																				
14	State of Minnesota		14	SE¼ of SW¼																				
15																								
16	State of Minnesota		16	NE¼ of SE¼																				
17	State of Minnesota		17	NW¼ of SE¼																				
18	Ray & Maine Brookman		18	SW¼ of SE¼				40				No	150			150		50					50	
19			19	SE¼ of SE¼																				
20			20																					
								801	31				1260	150		1410	120	270					390	

VALUATIONS BY SCHOOL DISTRICTS AS EQUALIZED BY DEPARTMENT OF TAXATION

	SOLD FOR TAXES	District No. ..... Rate ..... Mills	District No. ..... Rate ..... Mills	District No. ..... Rate ..... Mills	District No. ..... Rate ..... Mills	District No. ..... Rate ..... Mills	District No. ..... Rate ..... Mills	Tax including State Homestead ..... Mills	State Tax on Non-Homestead 22 Mills	SPECIAL TAXES	TOTAL TAXES		PAID	WHEN PAID Month Day Year	Number of Receipt	March Settlement 1953	June Settlement 1953	Penalty	November Settlement 1953	Penalty	Collections to First Monday in January 1954	Penalty	Delinquent on First Monday in January 1954	Total Delinquent Tax and Penalty	REMARKS
		Dollars	Dollars	Dollars	Dollars	Dollars	Dollars	$ cts.	$ cts.	$ cts.	$ cts.					$ cts.	$ cts.	$ cts.	$ cts.	$ cts.	$ cts.	$ cts.	$ cts.	$ cts.	
1			55					11 72	12		11 84	1	PAID IN FULL	MAY 15 1953	5568		11 84								
2			55					11 72	12		11 84	2	PAID IN FULL	MAY 15 1953			11 84								
3												3													
4												4													
5												5													
6			55					11 72	12		11 84	6	PAID IN FULL	MAY 24 1953	11819		11 84								
7			#44					9 38			9 38	7											9 38	10 32	
8			#33					7 04			7 04	8											7 04	7 74	
9												9													
10												10													
11			#43					9 16			9 16	11	PAID IN FULL	MAY 24 1953	11794		9 16								
12			55					11 72	12		11 84	12	PAID IN FULL	JAN 13 1953	40	11 84									
13												13													
14												14													
15												15													
16												16													
17												17													
18	SOLD FOR TAXES		50					10 66	12		10 78	18											10 78		
19												19													
20												20													
			#120 270 390					83 12	60		83 72					11 84	44 68						27 20		

EVERETT SHORES SCHOOL SHORES

SECOND ST. BELOW Tyler

Assessment Roll and Tax List of Real Property in the Town of Backlipe,

Form SCD (52) MILLER-DUTTON COMPANY, MINNEAPOLIS

	IN WHOSE NAME ASSESSED	TO WHOM TRANSFERRED	DESCRIPTION OF PROPERTY: SUBDIVISION	Sec. or Lot	Town or Block	Rng.	Number of Acres of Land: Acres	100ths	No. School District	Indicate Homestead Tax or No	Indicate Agricultural Tax or No	TRUE AND FULL VALUATIONS: LAND Exclusive of Structures and Improvements	BUILDINGS and Other Structures	MACHINERY Permanently Attached to Real Estate	TOTAL Town and Village Value	ASSESSED VALUATIONS: RURAL: Homestead Up to $4,000 20%	RURAL: Over $4,000 and Non-Homestead 33⅓%	ALL OTHER: Homestead Up to $4,000 25%	ALL OTHER: Over $4,000 and Non-Homestead 40%	MACHINERY Permanently Attached to Real Estate 33⅓%	TOTAL ASSESSED VALUE	Total Assessed Value as Equalized by the Board of Review	FINAL EQUALIZED VALUE
												Dollars	Dollars	Dollars	Dollars	Dollars	Dollars	Dollars	Dollars	Dollars	Dollars	Dollars	Dollars
1	G. E. Hall		N E ¼ of N E ¼	32	140	27	40		108	No		198			198		66				66		
2	The Northwest Paper Co		N W ¼ of N E ¼				40			"		198			198		66				66		
3	"	"	S W ¼ of N E ¼				40			"		198			198		66				66		
4	G. E. Hall		S E ¼ of N E ¼				40			"		198			198		66				66		
5																							
6	State of Minnesota		N E ¼ of N W ¼																				
7	State of Minnesota		N W ¼ of N W ¼																				
8	State of Minnesota		S W ¼ of N W ¼																				
9	State of Minnesota		S E ¼ of N W ¼																				
10																							
11	State of Minnesota		N E ¼ of S W ¼																				
12	State of Minnesota		N W ¼ of S W ¼																				
13	State of Minnesota		S W ¼ of S W ¼																				
14	State of Minnesota		S E ¼ of S W ¼																				
15																							
16	The Northwest Paper Co		N E ¼ of S E ¼				40			No		198			198		66				66		
17	"	"	N W ¼ of S E ¼				40			"		198			198		66				66		
18	State of Minnesota		S W ¼ of S E ¼																				
19	The Northwest Paper Co		S E ¼ of S E ¼				40			"		198			198		66				66		
20																							
							280.00					1386			1386		462				462		

	SOLD FOR TAXES	VALUATIONS BY SCHOOL DISTRICTS AS EQUALIZED BY DEPARTMENT OF TAXATION: District No. ..... Rate ..... Mills	District No. ..... Rate ..... Mills	District No. ..... Rate ..... Mills	District No. ..... Rate ..... Mills	District No. ..... Rate ..... Mills	Tax Including State Homestead ..... Mills	State Tax on Non-Homestead 2.06 Mills	SPECIAL TAXES	TOTAL TAXES		PAID	WHEN PAID: Month Day Year	Number of Receipt	March Settlement 1953	June Settlement 1953	Penalty	November Settlement 1953	Penalty	Collections to First Monday in January 1954	Penalty	Delinquent on First Monday in January 1954	Total Delinquent Tax and Penalty	REMARKS
		Dollars	Dollars	Dollars	Dollars	Dollars	$ cts.	$ cts.	$ cts.	$ cts.					$ cts.	$ cts.	$ cts.	$ cts.	$ cts.	$ cts.	$ cts.	$ cts.	$ cts.	
1	SOLD FOR TAXES		66				1406	14		1420	1											1420		
2	[redacted]		66				1406	14		1420	2	PAID IN FULL	MAY 15 1953	5558		1420								
3	SOLD FOR TAXES		66				1406	14		1420	3	PAID IN FULL	MAY 15 1953			1420								
4	SOLD FOR TAXES		66				1406	14		1420	4											1420		
5											5													
6											6													
7											7													
8											8													
9											9													
10											10													
11											11													
12											12													
13											13													
14											14													
15											15													
16	SOLD FOR TAXES		66				1406	14		1420	16	PAID IN FULL	MAY 15 1953	5558		1420								
17	SOLD FOR TAXES		66				1406	14		1420	17	PAID IN FULL	MAY 15 1953			1420								
18											18													
19	SOLD FOR TAXES		66				1406	14		1420	19	PAID IN FULL	MAY 15 1953	5558		1420								
20											20													
			468				9842	98		9940						7100						2840		

EVERETT SHORES SCHOOL SHORES

THE COUNTY STATE Taxpayer

Assessment Roll and Tax List of Real Property in the Town of Backus, Cass County, Minnesota, for Taxes for the Year 1952.

Form SCD (52) BLISS-DAYTON COMPANY, MINNEAPOLIS

	IN WHOSE NAME ASSESSED	TO WHOM TRANSFERRED		DESCRIPTION OF PROPERTY: SUBDIVISION	Sec. or Lot	Town or Block	Rng.	Number of Acres of Land: Acres	100ths	No. School District	Indicate Homestead Tax or No	Indicate Agricultural Tax or No	TRUE AND FULL VALUATIONS: LAND Exclusive of Structures and Improvements	BUILDINGS and Other Structures	MACHINERY Permanently Attached to Real Estate	TOTAL True and Full Value	ASSESSED VALUATIONS: RURAL: Homestead Up to $4,000 20%	Over $4,000 and Non-Homestead 33⅓%	ALL OTHER: Homestead Up to $4,000 25%	Over $4,000 and Non-Homestead 40%	MACHINERY Permanently Attached to Real Estate 33⅓%	TOTAL ASSESSED VALUE	Total Assessed Value as Equalized by the Board of Review	FINAL EQUALIZED VALUE
								Acres	100ths				Dollars	Dollars	Dollars	Dollars	Dollars	Dollars	Dollars	Dollars	Dollars	Dollars	Dollars	Dollars
	State of Minnesota		1	N E ¼ of N E ¼	33	140	27			162														
	State of Minnesota		2	N W ¼ of N E ¼																				
	State of Minnesota		3	S W ¼ of N E ¼																				
	State of Minnesota		4	S E ¼ of N E ¼																				
			5																					
	State of Minnesota		6	N E ¼ of N W ¼																				
	State of Minnesota		7	N W ¼ of N W ¼																				
	State of Minnesota		8	S W ¼ of N W ¼																				
	State of Minnesota		9	S E ¼ of N W ¼																				
			10																					
	The Northwest Paper Co.		11	N E ¼ of S W ¼				40			105		198			198		66				66		
	"	"	12	N W ¼ of S W ¼				40			"		198			198		66				66		
	"	"	13	S W ¼ of S W ¼				40			"		198			198		66				66		
	"	"	14	S E ¼ of S W ¼				40			"		198			198		66				66		
			15																					
	State of Minnesota		16	N E ¼ of S E ¼																				
	State of Minnesota		17	N W ¼ of S E ¼																				
	State of Minnesota		18	S W ¼ of S E ¼																				
	State of Minnesota		19	S E ¼ of S E ¼																				
			20																					
								160	00				792			792		264				264		

	SOLD FOR TAXES	VALUATIONS BY SCHOOL DISTRICTS AS EQUALIZED BY DEPARTMENT OF TAXATION: District No. ..... Rate ..... Mills	District No. 14 Rate 29.13 Mills	District No. ..... Rate ..... Mills	District No. ..... Rate ..... Mills	District No. ..... Rate ..... Mills	District No. ..... Rate ..... Mills	Tax including State Homestead ..... Mills	State Tax on Non-Homestead 6 ..... Mills	SPECIAL TAXES	TOTAL TAXES		PAID	WHEN PAID: Month Day Year	Number of Receipt	March Settlement 1953	June Settlement 1953	Penalty	November Settlement 1953	Penalty	Collections to First Monday in January 1954	Penalty	Delinquent on First Monday in January 1954	Penalty	Total Delinquent Tax and Penalty	REMARKS
		Dollars	Dollars	Dollars	Dollars	Dollars	Dollars	$ cts.	$ cts.	$ cts.	$ cts.					$ cts.	$ cts.	$ cts.	$ cts.	$ cts.	$ cts.	$ cts.	$ cts.	$ cts.	$ cts.	
1												1														
2												2														
3												3														
4												4														
5												5														
6												6														
7												7														
8												8														
9												9														
10												10														
11			66					1406	16		1422	11	PAID IN FULL	MAY 15 1953	5557		1422									
12	SOLD FOR TAXES		66					1406	16		1422	12	PAID IN FULL	MAY 15 1953			1422									
13	SOLD FOR TAXES		66					1406	16		1422	13	PAID IN FULL	MAY 15 1953	5558		1422									
14	SOLD FOR TAXES		66					1406	16		1422	14	PAID IN FULL	MAY 15 1953			1422									
15												15														
16												16														
17												17														
18												18														
19												19														
20												20														
			264					5624	64		5688						5688									

139-27
EMERALD SHORES
SHOOD SHORES
THE COUNTY S. DOLLOFF
Dolloff

Assessment Roll and Tax List of Real Property in the Town of Pelope, Cass County, Minnesota, for Taxes for the Year 1952.

Form 5CD (52) WILLIS-SUTTS COMPANY, MINNEAPOLIS

	IN WHOSE NAME ASSESSED	TO WHOM TRANSFERRED	DESCRIPTION OF PROPERTY: SUBDIVISION	Sec. or Lot	Town or Block	Rng.	Number of Acres of Land: Acres	100ths	No. School District	Indicate Homestead Tax or No	Indicate Veteran Tax or No	TRUE AND FULL VALUATIONS: LAND Exclusive of Structures Improvements	BUILDINGS and Other Structures	MACHINERY Permanently Attached to Real Estate	TOTAL True and Full Value	ASSESSED VALUATIONS: RURAL: Homestead Up to $4,000 20%	RURAL: Over $4,000 and Non-Homestead 33⅓%	ALL OTHER: Homestead Up to $4,000 25%	ALL OTHER: Over $4,000 and Non-Homestead 40%	MACHINERY Permanently Attached to Real Estate 33⅓%	TOTAL ASSESSED VALUE	Total Assessed Value as Equalized by the Board of Review	FINAL EQUALIZED VALUE
							Acres	100ths				Dollars	Dollars	Dollars	Dollars	Dollars	Dollars	Dollars	Dollars	Dollars	Dollars	Dollars	Dollars
1	Cass Cnty of (Delinquency Capital Land)	Thomas L. Jewett & Emma L. Jewett	NE¼ of NE¼	34	140	27	40		Non	No		198			198		66				66		
2	" " " "	" " " "	NW¼ of NE¼				40			"		198			198		66				66		
3	" " " "	" " " "	SW¼ of NE¼				40			"		198			198		66				66		
4	" " " "	" " " "	SE¼ of NE¼				40			"		198			198		66				66		
5																							
6	State of Minnesota		NE¼ of NW¼																				
7	State of Minnesota		NW¼ of NW¼																				
8	State of Minnesota		SW¼ of NW¼																				
9	State of Minnesota		SE¼ of NW¼																				
10																							
11	State of Minnesota		NE¼ of SW¼																				
12	State of Minnesota		NW¼ of SW¼																				
13	State of Minnesota		SW¼ of SW¼																				
14	State of Minnesota		SE¼ of SW¼																				
15																							
16	State of Minnesota		NE¼ of SE¼																				
17	State of Minnesota		NW¼ of SE¼																				
18	State of Minnesota		SW¼ of SE¼																				
19	State of Minnesota		SE¼ of SE¼																				
20																							
							160	00				792			792		264				264		

	SOLD FOR TAXES	VALUATIONS BY SCHOOL DISTRICTS AS EQUALIZED BY DEPARTMENT OF TAXATION: District No. ..... Rate ..... Mills	District No. ..... Rate ..... Mills	District No. ..... Rate ..... Mills	District No. ..... Rate ..... Mills	District No. ..... Rate ..... Mills	District No. ..... Rate ..... Mills	Tax including State Homestead ..... Mills	State Tax on Non-Homestead 22.6 Mills	SPECIAL TAXES	TOTAL TAXES		PAID	WHEN PAID (Month Day Year)	Number of Receipt	March Settlement 1953	June Settlement 1953	Penalty	November Settlement 1953	Penalty	Collections to First Monday in January 1954	Penalty	Delinquent on First Monday in January 1954	Penalty	Total Delinquent Tax and Penalty	REMARKS
		Dollars	Dollars	Dollars	Dollars	Dollars	Dollars	$ cts.	$ cts.	$ cts.	$ cts.					$ cts.	$ cts.	$ cts.	$ cts.	$ cts.	$ cts.	$ cts.	$ cts.	$ cts.	$ cts.	$ cts.	
1	SOLD FOR TAXES	66						14 06	16		14 22	1	2nd Half Paid 1st Half Paid	JUN 27 1953 MAY 25 1953			7 11		7 11								
2	SOLD FOR TAXES	66						14 06	16		14 22	2	2nd Half Paid 1st Half Paid	JUN 27 1953 MAY 25 1953	6394		7 11		7 11								
3	SOLD FOR TAXES	66						14 06	16		14 22	3	2nd Half Paid 1st Half Paid	JUN 27 1953 MAY 25 1953	6653		7 11		7 11								
4	SOLD FOR TAXES	66						14 06	16		14 22	4	2nd Half Paid 1st Half Paid	JUN 27 1953 MAY 25 1953			7 11		7 11								
5												5															
6												6															
7												7															
8												8															
9												9															
10												10															
11												11															
12												12															
13												13															
14												14															
15												15															
16												16															
17												17															
18												18															
19												19															
20												20															
		264						56 24	64		56 88						28 44		28 44								

EXEMPTS SHORES

SCHOOL SHORES

CASS COUNTY, MINNESOTA

Assessment Roll and Tax List of Real Property in the Town of Walker, Cass County, Minnesota, for Taxes for the Year 1952.

Form 5CD (52) WILLIS-GATES COMPANY, MINNEAPOLIS

	IN WHOSE NAME ASSESSED	TO WHOM TRANSFERRED		DESCRIPTION OF PROPERTY: SUBDIVISION	Sec. or Lot	Town or Block	Rng.	Number of Acres of Land: Acres	100ths	No. School District	Indicate Homestead Tax or No	Indicate Agricultural Tax or No	TRUE AND FULL VALUATIONS: LAND Exclusive of Structures and Improvements	BUILDINGS and Other Structures	MACHINERY Permanently Attached to Real Estate	TOTAL True and Full Value	ASSESSED VALUATIONS: RURAL: Homestead Up to $4,000 20%	Over $4,000 and Non-Homestead 33⅓%	ALL OTHER: Homestead Up to $4,000 25%	Over $4,000 and Non-Homestead 40%	MACHINERY Permanently Attached to Real Estate 33⅓%	TOTAL ASSESSED VALUE	Total Assessed Value Raised by the Board of Review	FINAL EQUALIZED VALUE
													Dollars	Dollars	Dollars	Dollars	Dollars	Dollars	Dollars	Dollars	Dollars	Dollars	Dollars	Dollars
1	Grandt Mary Ellmer			NE¼ of NE¼	35	140	27	40		Non	Yes		220	400		620	124					124		
2	~~Peter Gunderson~~	State of Minnesota		NW¼ of NE¼				~~40~~					~~200~~			~~200~~	~~40~~					~~40~~	Forfeited	
3	State of Minnesota			SW¼ of NE¼																				
4	~~Peter Gunderson~~	State of Minnesota		SE¼ of NE¼				~~40~~			Yes		~~130~~			~~130~~	~~26~~					~~26~~	Forfeited	
5																								
6	State of Minnesota			NE¼ of NW¼																				
7	State of Minnesota			NW¼ of NW¼																				
8	State of Minnesota			SW¼ of NW¼																				
9	State of Minnesota			SE¼ of NW¼																				
10																								
11	State of Minnesota			NE¼ of SW¼																				
12	State of Minnesota			NW¼ of SW¼																				
13	State of Minnesota			SW¼ of SW¼																				
14	State of Minnesota			SE¼ of SW¼																				
15																								
16	State of Minnesota			NE¼ of SE¼																				
17	State of Minnesota			NW¼ of SE¼																				
18	State of Minnesota			SW¼ of SE¼																				
19	James A. Clapp			~~S½ of SE¼ of SE¼ lies E. 20 rods of~~ SE¼ of SE¼				38			Yes		90	25		115	23					23		
20	William Scruton			~~E. 20 rods of N. 16 rods of S½ of SE¼ of SE¼~~				2			No		18	30		48		16				16		
								160					658	455		1113	213	16				229		
													~~+220~~ 338			~~-930~~ 183	~~-66~~ 147					~~-66~~ 163		

	SOLD FOR TAXES	VALUATIONS BY SCHOOL DISTRICTS AS EQUALIZED BY DEPARTMENT OF TAXATION: District No. ..... Rate ..... Mills	District No. 1 Rate 21 Mills	District No. ..... Rate ..... Mills	District No. ..... Rate ..... Mills	District No. ..... Rate ..... Mills	Tax including State Homestead ..... Mills	State Tax on Non-Homestead 2½ ..... Mills	SPECIAL TAXES	TOTAL TAXES		PAID	WHEN PAID: Month Day Year	Number of Receipt	March Settlement 1953	June Settlement 1953	Penalty	November Settlement 1953	Penalty	Collections to First Monday in January 1954	Penalty	Delinquent on First Monday in January 1954	Penalty	Total Delinquent Tax and Penalty	REMARKS
		Dollars	Dollars	Dollars	Dollars	Dollars	$ cts.	$ cts.	$ cts.	$ cts.					$ cts.	$ cts.	$ cts.	$ cts.	$ cts.	$ cts.	$ cts.	$ cts.	$ cts.	$ cts.	
1		$124					26 42			26 42	1	2nd Half Paid 1st Half Paid	OCT 6 MAY 27	1953 1953	13318 11554		13 21		13 21						
2											2														
3											3														
4											4														
5											5														
6											6														
7											7														
8											8														
9											9														
10											10														
11											11														
12											12														
13											13														
14											14														
15											15														
16											16														
17											17														
18											18														
19	SOLD FOR TAXES	$23					4 90			4 90	19													4 90	
20		16					3 40	14		3 54	20													3 54	
		$147					34 72	14		34 86							13 21		13 21					8 44	
		16																							
		163																							

Assessment Roll and Tax List of Real Property in the Town of Walker, Cass County, Minnesota, for Taxes for the Year 1952.

Form SCD (52) [illegible]

	In Whose Name Assessed	To Whom Transferred		Description of Property: Subdivision	Sec. or Lot	Town or Block	Rng.	Number of Acres of Land: Acres	100ths	No. School District	Indicate Homestead Tax or No	Indicate Agricultural Tax or No	True and Full Valuations: Land Exclusive of Structures and Improvements (Dollars)	Buildings and Other Structures (Dollars)	Machinery Permanently Attached to Real Estate (Dollars)	Total True and Full Value (Dollars)	Assessed Valuations: Rural: Homestead Up to $4,000 20% (Dollars)	Rural: Over $4,000 and Non-Homestead 33⅓% (Dollars)	All Other: Homestead Up to $4,000 25% (Dollars)	All Other: Over $4,000 and Non-Homestead 40% (Dollars)	All Other: Machinery Permanently Attached to Real Estate 33⅓% (Dollars)	Total Assessed Value (Dollars)	Total Assessed Value as Equalized by the Board of Review (Dollars)	Final Equalized Value (Dollars)
	State of Minnesota		1	NE ¼ of NE ¼	36	140	27																	
	State of Minnesota		2	NW ¼ of NE ¼																				
	State of Minnesota		3	SW ¼ of NE ¼																				
	State of Minnesota		4	SE ¼ of NE ¼																				
			5																					
	Albert Gumbrunner		6	NE ¼ of NW ¼				40			Yes		200			200	40					40		
	" "		7	NW ¼ of NW ¼				40			"		200			200	40					40		
	State of Minnesota		8	SW ¼ of NW ¼																				
	State of Minnesota		9	SE ¼ of NW ¼																				
			10																					
	State of Minnesota		11	NE ¼ of SW ¼																				
	State of Minnesota		12	NW ¼ of SW ¼																				
	State of Minnesota		13	SW ¼ of SW ¼																				
	State of Minnesota		14	SE ¼ of SW ¼																				
			15																					
			16	NE ¼ of SE ¼																				
	State of Minnesota		17	NW ¼ of SE ¼																				
			18	SW ¼ of SE ¼																				
			19	SE ¼ of SE ¼																				
			20																					
								80					400			400	80					80		

Cass County, Minnesota, for Taxes for the Year 1952.

	Sold for Taxes	Valuations by School Districts as Equalized by Department of Taxation: District No. 1 Rate .....Mills	District No. ..... Rate .....Mills	District No. ..... Rate .....Mills	District No. ..... Rate .....Mills	District No. ..... Rate .....Mills	Tax Including State Homestead .....Mills	State Tax on Non-Homestead .....Mills	Special Taxes	Total Taxes		Paid	When Paid (Month Day Year)	Number of Receipt	March Settlement 1953	June Settlement 1953	Penalty	November Settlement 1953	Penalty	Collections to First Monday in January 1954	Penalty	Delinquent on First Monday in January 1954	Total Delinquent Tax and Penalty	Remarks
		Dollars	Dollars	Dollars	Dollars	Dollars	$ cts.	$ cts.	$ cts.	$ cts.					$ cts.	$ cts.	$ cts.	$ cts.	$ cts.	$ cts.	$ cts.	$ cts.	$ cts.	
1											1													
2											2													
3											3													
4											4													
5											5													
6	SOLD FOR TAXES	#40					8.52			8.52	6											8.52		
7	SOLD FOR TAXES	#40					8.52			8.52	7											8.52		
8											8													
9											9													
10											10													
11											11													
12											12													
13											13													
14											14													
15											15													
16											16													
17											17													
18											18													
19											19													
20											20													
		#80					17.04			17.04												17.04		

EMERY'S SHORES

PINEWOOD SHORES

THE COUNTY'S, TOWN OF Walker

Assessment Roll and Tax List of Real Property in the ..... of .....

Form SCD (52) [illegible]

	IN WHOSE NAME ASSESSED	TO WHOM TRANSFERRED	DESCRIPTION OF PROPERTY: SUBDIVISION	Sec. or Lot	Town or Block	Rng.	Number of Acres of Land: Acres	Number of Acres of Land: 100ths	No. School District	Indicate Homestead Tax by Sec. No.	Indicate Agricultural Tax by Sec. No.	TRUE AND FULL VALUATIONS: LAND Exclusive of Structures and Improvements	BUILDINGS and Other Structures	MACHINERY Permanently Attached to Real Estate	TOTAL True and Full Value	RURAL: Homestead Up to $4,000 20%	RURAL: Over $4,000 and Non-Homestead 33⅓%
												Dollars	Dollars	Dollars	Dollars	Dollars	Dollars
1			NE ¼ of NE ¼														
2			NW ¼ of NE ¼														
3			SW ¼ of NE ¼														
4			SE ¼ of NE ¼														
5																	
6			NE ¼ of NW ¼														
7			NW ¼ of NW ¼														
8			SW ¼ of NW ¼														
9			SE ¼ of NW ¼														
10																	
11			NE ¼ of SW ¼														
12			NW ¼ of SW ¼														
13			SW ¼ of SW ¼														
14			SE ¼ of SW ¼														
15																	
16			NE ¼ of SE ¼														
17			NW ¼ of SE ¼														
18			SW ¼ of SE ¼														
19			SE ¼ of SE ¼														
20																	

PAGES 75 THRU 78 BLANK

District No. ..... State ..... Mills	Tax including State Homestead ..... Mills	State Tax on Non-Homestead ..... Mills	SPECIAL TAXES	TOTAL TAXES		PAID	WHEN PAID: Month	Day	Year	Number of Receipt	March Settlement 1953	June Settlement 1953	Penalty	November Settlement 1953	Penalty	Collections to First Monday in January 1954	Penalty	Delinquent on First Monday in January 1954	Total Delinquent Tax and Penalty	REMARKS
Dollars	$ cts.	$ cts.	$ cts.	$ cts.							$ cts.	$ cts.	$ cts.	$ cts.	$ cts.	$ cts.	$ cts.	$ cts.	$ cts.	
					1															
					2															
					3															
					4															
					5															
					6															
					7															
					8															
					9															
					10															
					11															
					12															
					13															
					14															
					15															
					16															
					17															
					18															
					19															
					20															

EVERTS SHORES
SCHOOL SHORES
DOCUMENTS, BELOW
Folder

Assessment Roll and Tax List of Real Property in the Town of Backus, Cass County, Minnesota, for Taxes for the Year 1952.

Form 5C (52) WILLIS-SAVE COMPANY, MINNEAPOLIS

	IN WHOSE NAME ASSESSED	TO WHOM TRANSFERRED	DESCRIPTION OF PROPERTY: SUBDIVISION	Sec. or Lot	Town or Block	Rng.	Number of Acres of Land: Acres	100ths	No. School District	Indicate Homestead Yes or No	Indicate Agricultural Yes or No	TRUE AND FULL VALUATIONS: LAND Exclusive of Structures and Improvements	BUILDINGS and Other Structures	MACHINERY Permanently Attached to Real Estate	TOTAL True and Full Value	ASSESSED VALUATIONS: RURAL: Homestead Up to $4,000 20%	RURAL: Over $4,000 and Non-Homestead 33⅓%	ALL OTHER: Homestead Up to $4,000 25%	ALL OTHER: Over $4,000 and Non-Homestead 40%	MACHINERY Assessed Annually Assessed at Real Estate 33⅓%	TOTAL ASSESSED VALUE	Total Assessed Value as Equalized by the Board of Review	FINAL EQUALIZED VALUE
												Dollars	Dollars	Dollars	Dollars	Dollars	Dollars	Dollars	Dollars	Dollars	Dollars	Dollars	Dollars
			Ewers Spoon 1.320 ac (Govt Lot 2 Sec 22-140-27)																				
1	LeRoy Ewers			1						W	Yes	13	77		90	18					18		
2	" "			2						"		15			15	3					3		
3	" "			3						"		15			15	3					3		
4	" "			4						"		15			15	3					3		
5	" "			5						"		16	199		215	43					43		
6	Arthur & Philadelphia L. Parks			6							No	15	174		189		63				63		
7	Arthur & Philadelphia Parks			7						"		15	99		114		38				38		
8	R. P. Flynn			8						"		15	498		513		171				171		
9	Leopold G. & Louis Pechning			9						"		15	201		216		72				72		
10	Phillip & Dorothy B. McMahon			10						"		15	225		240		80				80		
11	James A. & Mae E. Baikie			11	100'						Yes	16	404		420	84					84		
12	James A. & Patricia Anson Baikie			12	50'						No	15			15	3	5				5		
13	James A. & Mae E. Baikie			13	Lots W 75'						"	12			12		4				4		
14	" "			14	Lots E 25'						"	12			12		4				4		
15	James A. & Myra M. Stockstead			E 25' of Lot 14 & W 75' of 13							"	12			12		4				4		
16																							
17																							
18																							
19																							
20																							
												216	1877		2093	154	441				595		

VALUATIONS BY SCHOOL DISTRICTS AS EQUALIZED BY DEPARTMENT OF TAXATION

	SOLD FOR TAXES	District No. ..... Rate ..... Mills	District No. ..... Rate ..... Mills	District No. ..... Rate ..... Mills	District No. ..... Rate ..... Mills	District No. ..... Rate ..... Mills	District No. ..... Rate ..... Mills	Tax including State Homestead ..... Mills	State Tax on Non-Homestead 22¼ Mills	SPECIAL TAXES	TOTAL TAXES		PAID	WHEN PAID	Number of Receipt	March Settlement 1953	June Settlement 1953	Penalty	November Settlement 1953	Penalty	Collections to First Monday in January 1954	Penalty	Delinquent on First Monday in January 1954	Total Delinquent Tax and Penalty	REMARKS
		Dollars	Dollars	Dollars	Dollars	Dollars	Dollars	$ cts.	$ cts.	$ cts.	$ cts.			Month Day Year		$ cts.	$ cts.	$ cts.	$ cts.	$ cts.	$ cts.	$ cts.	$ cts.	$ cts.	
1			#18					4 20			4 20	1											4 20	4 62	
2			#3					70			70	2											70	77	
3			#3					70			70	3											70	77	
4			#3					70			70	4											70	77	
5			#43					10 02			10 02	5											10 02	11 02	
6			63					14 68	14		14 82	6	PAID IN FULL	MAY 29 1953	11774		14 82								
7			38					8 86	08		8 94	7	PAID IN FULL	APR 3 1953	3161		8 94								
8			171					39 86	38		40 24	8	PAID IN FULL	MAY 29 1953	11768		40 24								
9			72					16 78	16		16 94	9	PAID IN FULL	JAN 26 1953	123	16 94									
10			80					18 64	18		18 82	10	PAID IN FULL	FEB 10 1953	532	18 82									
11			#84					19 58			19 58	11	PAID IN FULL	MAY 29 1953			19 58								
12			5	Abate. #5073				70	-		70	12	PAID IN FULL	MAY 29 1953	6087		70								.46 Abated
13	SOLD FOR TAXES		#4	"	"			67	-		67	13	PAID IN FULL	MAY 29 1953			67								.47 "
14			#4	"	"			67	-		67	14	PAID IN FULL	MAY 29 1953			67								.47 "
15	SOLD FOR TAXES		4					94	-		94	15	PAID IN FULL	MAY 29 1953	11779		94								
16												16													
17												17													
18												18													
19												19													
20												20													
			#154					138 70	94		139 64					56 76	87 56						16 32	1 60	
			441																						
			595																						

Refund Warrant #1009 8-17-53 $1.40

Assessment Roll and Tax List of Real Property in the Town of Trelipe, Cass County, Minnesota, for Taxes for the Year 1952.

Form SC (52) DILLON-BATES COMPANY, MINNEAPOLIS

	In Whose Name Assessed	To Whom Transferred	Description of Property: Subdivision	Sec. or Lot	Town or Block	Rng.	Number of Acres of Land: Acres	Hdths	No. School District	Indicate Homestead Yes or No	Indicate Agricultural Yes or No	True and Full Valuations: Land Exclusive of Structures and Improvements	Buildings and Other Structures	Machinery Permanently Attached to Real Estate	Total True and Full Value	Assessed Valuations: Rural: Homestead Up to $4,000 20%	Rural: Over $4,000 and Non-Homestead 33⅓%	All Other: Homestead Up to $4,000 25%	All Other: Over $4,000 and Non-Homestead 40%	Machinery Permanently Attached to Real Estate 33⅓%	Total Assessed Value	Total Assessed Value as Equalized by the Board of Review	Final Equalized Value
												Dollars	Dollars	Dollars	Dollars	Dollars	Dollars	Dollars	Dollars	Dollars	Dollars	Dollars	Dollars
1	Herbert H. + Mae E. Westphal		Birchwood Shores (N½ of Lot 1 Sec 8-140-29) S.10' of	1					Unorg	No		3			3		1				1		
2	Archie B. + Julia E. Pulley			1 less S.10'						"		15	75		90		30				30		
3	Herbert H. + Mae E. Westphal			2						"		21	99		120		40				40		
4	" "		N.10' of	3						"		3			3		1				1		
	Clifton W. Hanson + Edward E. Hanson			3 less N.10'						"		15	75		90		30				30		
6	Melton E. + Estelle E. Christiansen			4						"		15			15		5				5		
7	" " Harvard J. Gjerstad			5						"		15			15		5				5		
8	Melton E. + Estelle E. Christiansen			6						"		15			15		5				5		
9				7						"		15			15		5				5		
10																							
11																							
12																							
13																							
14																							
15																							
16																							
17																							
18																							
19																							
20																							
												117	249		366		122				122		

Valuations by School Districts as Equalized by Department of Taxation: District No. Unorg, Rate 22.08 Mills; District No. ....., Rate ..... Mills; District No. ....., Rate ..... Mills; District No. ....., Rate ..... Mills; District No. ....., Rate ..... Mills; District No. ....., Rate ..... Mills

	Sold for Taxes	Tax including State Homestead ....Mills	State Tax on Non-Homestead 22.6 Mills	Special Taxes	Total Taxes		Paid	When Paid: Month	Day	Year	Number of Receipt	March Settlement 1953	June Settlement 1953	Penalty	November Settlement 1953	Penalty	Collections to First Monday in January 1954	Penalty	Delinquent on First Monday in January 1954	Total Delinquent Tax and Penalty	Remarks
	Dollars	Dollars	Dollars	Dollars	Dollars																
1		1				22	1	PAID IN FULL	MAY 29	1953	6839		22								
2		30				640	06		646	2	PAID IN FULL	MAY 29	1953	11781		646					
3		40				852	10		862	3	PAID IN FULL	MAY 29	1953	6839		862					
4		1				22	-		22	4	PAID IN FULL	MAY 29	1953			22					
5		30				640	06		646	5	PAID IN FULL	MAY 29	1953	11780		646					
6		5				106	-		106	6	PAID IN FULL	MAY 29	1953								
7		5				106	-		106	7	PAID IN FULL	MAY 29	1953	11802		5.24					
8		5				106	-		106	8	PAID IN FULL	MAY 29	1953								
9		5				106	-		106	9	PAID IN FULL	MAY 29	1953								
10										10											
11										11											
12										12											
13										13											
14										14											
15										15											
16										16											
17										17											
18										18											
19										19											
20										20											
		1				2600	22		2622				2622								

Assessment Roll and Tax List of Real Property in the Town of Trelipe, Cass County, Minnesota, for Taxes for the Year 1952.

Form SC (52) DILLON-BATES COMPANY, MINNEAPOLIS

	IN WHOSE NAME ASSESSED	TO WHOM TRANSFERRED	SUBDIVISION	Sec. or Block	Town or Block	Rng.	Number of Acres of Land: Acres	Number of Acres of Land: 100ths	No. School District	Indicate Homestead Tax as No	Indicate Agricultural Tax as No	LAND Exclusive of Structures Improvements (Dollars)	BUILDINGS and Other Structures (Dollars)	MACHINERY Permanently Attached to Real Estate (Dollars)	TOTAL True and Full Value (Dollars)	RURAL Homestead Up to $4,000 20% (Dollars)	RURAL Over $4,000 and Non-Homestead 33⅓% (Dollars)	ALL OTHER Homestead Up to $4,000 25% (Dollars)	ALL OTHER Over $4,000 and Non-Homestead 40% (Dollars)	MACHINERY Permanently Attached to Real Estate 33⅓% (Dollars)	TOTAL ASSESSED VALUE (Dollars)	Total Assessed Value as Equalized by the Board of Review (Dollars)	FINAL EQUALIZED VALUE (Dollars)
			Brookmans Lyndon Beaches Part of Lot 4 4208-140-27																				
1	William L. Berglund			1					7	Yes	No	30	75		105		35				35		
2	~~Rudolph Schlotz, Trustee~~	George W. & Esther K. Schaffer		2								30	75		105		35				35		
3	~~Lucille Vincent Martha Vincent~~	Charles M. & Bernice L. Johnson		3								30	75		105		35				35		
4	Arthur D. & Irene M. Olson			4								30	75		105		35				35		
5	Donald M. & Signa M. Young			5								30			30		10				10		
6	Guy L. & Eunice V. Nelson			6								30			30		10				10		
7	~~Lynch & Hall~~	William F. Althoff		7								30	75		105		35				35		
8	Nels & Stella			8								30	75		105		35				35		
9	Lavene & Martha L. Vincent		Outlot "a"									30			30		10				10		
10																							
11																							
12																							
13																							
14																							
15												270	450		720		240				240		
16																							
17																							
18																							
19																							
20																							
			Grand Total				9284 61					45363	12135		57488	4162	12226				16385		
											Equalizing Factor	-924			-924	-66	-198				-264		
											P.B.S. 3-4-13	44439			56564	4096	12028				16121		

VALUATIONS BY SCHOOL DISTRICTS AS EQUALIZED BY DEPARTMENT OF TAXATION

	Tax Including State Homestead ....Mills	State Tax on Non-Homestead 22.8 Mills	SPECIAL TAXES	TOTAL TAXES	SOLD FOR TAXES	District No. ..... Rate ..... Mills	District No. 1 Rate 0.3 Mills	District No. 7 Rate 0.3 Mills	District No. 22 Rate 22 Mills	District No. ..... Rate ..... Mills	District No. ..... Rate ..... Mills	PAID	WHEN PAID Month Day Year	Number of Receipt	March Settlement 1953	June Settlement 1953	Penalty	November Settlement 1953	Penalty	Collections to First Monday in January 1954	Penalty	Delinquent on First Monday in January 1954	Penalty	Total Delinquent Tax and Penalty	REMARKS
	$ cts.	$ cts.	$ cts.	$ cts.		Dollars	Dollars	Dollars	Dollars	Dollars	Dollars				$ cts.	$ cts.	$ cts.	$ cts.	$ cts.	$ cts.	$ cts.	$ cts.	$ cts.	$ cts.	
1	746	08		754		35						1 PAID IN FULL	JAN 10 1953	22	754										
2	746	08		754		35						2 PAID IN FULL	JUN 25 1953	9508		754									
3	746	08		754		35						3 PAID IN FULL	MAY 29 1953	11771		754									
4	746	08		754		35						4 PAID IN FULL	MAY 29 1953	11775		754									
5	214	02		216		10						5 PAID IN FULL	MAY 29 1953	11779		216									
6	214	02		216		10						6 PAID IN FULL	MAY 29 1953	11778		216									
7	746	08		754		35						7 PAID IN FULL	MAY 29 1953	11776		754									
8	746	08		754		35						8 PAID IN FULL	FEB 20 1953	4155	754										
9	214	02		216	SOLD FOR TAXES	10						9 PAID IN FULL	MAY 26 1953	6952		216									
10												10													
11	518	54		572	Orig. Total	VHO						11													
12												12													
13												13													
14												14													
15												15													
16					Grand Total							16													
17						H 3780		316	= 4096			17													
18						NH 10893		1135	17028			18													
19						14673		1451	161 VHO			19													
20		2724		3491 78		3126.32		338.22				20				3.67									