ASSESSMENT & TAX LIST

Trelipe

1948

Form 1

DIRECTIONS TO ASSESSOR

OFFICE OF COUNTY AUDITOR,

.....County, Minn., ...1948.

.....Assessor of the .....

According to the requirements of law, I herewith deliver to you the Real and Personal Property Assessment Books for the said .....*for the year 1948, containing a list of all Real Estate subject to taxation, so far as the same have come to my knowledge from any source, and I hereby direct you to assess all Property and make return thereof to me as required by the laws of the State of Minnesota prescribing the duties of the assessor.*

A form of the return to be signed by you is appended in this book.

.....*County Auditor.*

Extracts from Laws Relating to the Listing of Personal Property.

(Section Numbers Refer to Minnesota Statutes 1945)

Sec. 272.01. PROPERTY SUBJECT TO TAXATION. All real and personal property in this state, and all personal property of persons residing therein, * * * is taxable, except such as is by law exempt from taxation.

WHEN LISTED AND ASSESSED

Sec. 273.01 * * * Personal Property shall be listed and assessed annually with reference to its value on May 1, and if acquired on that day, shall be listed by or for the persons acquiring it.

Sec. 273.22. By whom listed. Personal Property shall be listed in the manner following:

1. Every person of full age and sound mind, being a resident of this state, shall list all of his *** personal property.

2. He shall also list separately, and in the name of his principal, all money and other personal property invested, loaned, or otherwise controlled by him as agent or attorney, ***.

3. The property of a minor, child or insane person shall be listed by his guardian, or by the person having such property in charge.

4. The property of a person for whose benefit it is held in trust, by the trustee; of the estate of a deceased person, by the executor or administrator.

5. The property of a corporation whose assets are in the hands of a receiver, by such receiver.

6. The property of a body politic or corporate, by the proper agent or officer thereof.

7. The property of a firm or company, by a partner or agent thereof.

8. The property of manufacturers and others in the hands of an agent, by such agent in the name of his principal, as merchandise.

Sec. 273.24. Where listed. Except as otherwise in this chapter provided, personal property shall be listed and assessed in the county, town, or district where owner, agent or trustee resides.

Sec. 273.27. Certain personal property; where listed. All household goods and furniture, including clocks, musical instruments, sewing machines, wearing apparel of members of the family, and all personal property used by the owner for personal and domestic purposes, or for the furnishing or equipment of the family residence, shall be listed and assessed in the district where the same is usually kept.

Sec. 273.29. Merchants and manufacturers. The personal property pertaining to the business of a merchant or of a manufacturer shall be listed in the town or district where his business is carried on ***.

Sec. 273.30. Farm property of non-resident. When the owner of livestock or other personal property connected with a farm does not reside thereon, the same shall be listed and assessed in the town or district where the farm is situated. If the farm is situated in two or more towns or districts, it shall be listed and assessed in the town or district in which the principal place of business of such farm is located.

Sec. 273.32. Elevators, etc., on railroad. All elevators and warehouses, with the machinery and fixtures therein, situated upon the land of any railroad company which are not in good faith owned, operated and exclusively controlled by such company, shall be listed and assessed as personal property in the town or district where situated.

Sec. 273.33. Pipeline companies. Personal property of *** pipe lines, engaged in the business of transporting natural gas, gasoline, or other petroleum products *** shall be listed and assessed in the county, town, or district where the same is usually kept.

Sec. 273.36. Personal property of electric light and power companies in cities and villages. Personal property of electric light and power companies having a fixed situs in any city, village, or town in this state shall be listed and assessed where situated ***.

Sec. 273.37. Personal property of electric light and power companies outside of cities and villages. Personal property, other than personal property lying inside of the corporate limits of any city of the first class, of electric light and power companies, and other individuals and partnerships supplying electric power, having a fixed situs in any town, shall be assessed in such town, cities, and boroughs, shall be listed with and assessed by the commissioner of taxation in the county where situated.

Sec. 273.38. Merchants; Consignees. Every merchant required to list his property shall state also the value of his property portable; if he be a merchant, he shall be required to list for taxation any property the product of this state, nor the value of which shall have been in this state, nor shall he be required to list any property of being stored or forwarded, if he has no interest in such property, and derives no profit from its sale.

Sec. 273.24. Manufacturers. Every manufacturer required to list his property shall state also the value of all articles purchased, received, or otherwise held for the purpose of being used, in whole or in part, in any process of manufacturing, combining, rectifying or distilling, or in any manufacturing establishment, or connected with establishment of any kind shall list, as part of his manufacturer's stock, the value of all engines, machinery, tools, and implements used or designed to be used in any such process, except such fixtures as have been considered real property.

Sec. 273.44. Estates of decedents. The personal property of the estate of a deceased person shall be listed and assessed at the place where the decedent last resided ***.

Sec. 273.45. Persons under Guardianship. The personal property of a minor under guardianship shall be listed and assessed where the guardian resides, and of every other person under guardianship, where the ward resides.

Sec. 273.46. Assignees and receivers. Personal property in the hands of an assignee or receiver shall be listed and assessed at the place where he has his appointment.

Sec. 273.07. *Property moved between May and July.* The owner of personal property removing from one county, town, or district to another between May 1 and July 1, shall be assessed in either in which he is first called upon by the assessor. A person moving into this state from another state between said dates shall be assessed upon property in his hands on May 1 of such year in the county, town, or district in which he resides, unless he shall make it appear to the assessor that he is held for tax of the current year on the property in another state.

Sec. 273.48. Where listed in case of doubt. In case of doubt as to the proper place of listing personal property or where it cannot be listed as in this chapter provided, if between places in the same county, the place for listing and assessing shall be determined by the board of equalization; and if between different counties, or places in different counties, by the commissioner of taxation.***

Sec. 273.25. Lists to be verified. Every person required to list property for taxation shall verify the same by his affidavit, or upon upon blanks furnished by him, a verified statement of all personal property owned by him on May 1 of the current year. He shall also make and subscribe an affidavit, if he be a resident of this state, that in his possession or under his control which *** he has not listed for taxation as agent or attorney, guardian, parent, trustee, executor, administrator, receiver, accounting officer, partner, factor, or in any other capacity ***.

Sec. 273.65. Examination under oath. Whenever the assessor shall be of the opinion that the person listing property for himself, or as agent or attorney, guardian, executor, trustee, has not made a full, fair, and complete list thereof, he may require such person under oath in regard to the amount of the property listed, and if such person shall refuse to make full discovery under oath, the assessor may list the property of such person or his principal according to his best judgment and information.

Sec. 273.68. Failure to obtain list. In case of failure to obtain a statement of personal property, the assessor shall ascertain the amount of value of such property, and assess the same at such amount as he believes to be the true amount, and in such case he shall sign and deliver to the person assessed a copy of the statement showing the valuation of the property so listed.

Sec. 273.20. *Assessor may enter dwellings, etc.* Any officer authorized by law to assess property for taxation may, when necessary for the proper performance of his duties, enter any dwelling house, building, or structure, and view the same and the property therein.

Sec. 620.05. False statement regarding taxes. Every person who, in making any statement, oral or written, which is required or authorized by law to be made as a basis of listing or relisting any tax or assessment, who shall wilfully make any statement as to the amount or value which he knows to be false, shall be guilty of a gross misdemeanor.

Sec. 273.13. Classification of property—Subdivision 1. How classified. All real and personal property subject to a general property tax and not subject to any gross earnings or other lieu tax is hereby classified for purposes of taxation as provided by this section.

Subdivision 2. Class 1. Iron ore whether mined or unmined shall constitute class one and shall be valued and assessed at fifty (50) per cent of its true and full value. Iron ore shall be assessed with and as a part of the real estate in which it is located, but at the rate aforesaid. Iron ore which either (a) is mined by underground methods and placed in stockpiles subsequent to August 1 of any calendar year and prior to the next succeeding May 1, and which contains fifteen (15) or more per cent, dried analysis, or which is classified by the Minnesota Department of Conservation, Mineral Resources, or Mineral Conservation area, or (b) is mined by open pit methods, and in accordance with good engineering practice and economy, requires concentration either before crushing or screening or both, to make it suitable for commercial blast furnace use, and which is concentrated, crushed, or stockpiled subsequent to August 1 of a calendar year and prior to the next succeeding May 1 for two taxable years after being mined only, shall be listed and assessed in the taxing district where mined at the same amount per ton as it would be assessed if still unmined, and the assessor shall list such iron ore in the name of the owner as mined iron ore, as otherwise provided by law. The real estate in which iron ore is located, other than the ore, shall be classified and assessed in accordance with the provisions of classes three, three "A," and four, as the case may be. In assessing any tract or lot of land which is classified as mining land, the assessor shall include in the value of the ore exclusive of the land in which it is located, and the assessable value of the land exclusive of the ore shall be determined and set down separately and the aggregate of the two shall be assessed against the tract or lot.

Class 1a. All direct products of the blast and open hearth furnaces, and all ordinary iron ore, shall constitute class 1a and shall be valued and assessed at 25 per cent of the full and true value thereof.

Subdivision 3. Class 2. All household goods and furniture, including clocks, musical instruments, sewing machines, wearing apparel of members of the family and all personal property actually used by the owner for personal and domestic purposes, or for the furnishing or equipment of any family residence, shall constitute class two and shall be valued and assessed at 25 per cent of the full and true value thereof.

Subdivision 4. Class 3. All agricultural products, except as provided by class three "A" and class three "d," stocks of merchandise of all sorts together with the furniture and fixtures used therewith, manufactures, materials and manufactured articles, all tools, implements and machinery, whether fixtures or otherwise, except as provided in class three "A" and class three "d," of every kind and character and devoted or adaptable to rural but not necessarily agricultural use, except as provided by classes one and three "B" hereof, shall constitute class three and shall be valued and assessed at 33⅓ per cent of the true and full value thereof.

Subdivision 5. Class 3a. All agricultural products in the hands of the producer shall constitute class three "a" and shall be valued * * * * at 33 per cent of full and true value thereof.

Subdivision 6. Class 3d. Livestock, poultry, all horses, mules, and asses used exclusively for agricultural purposes, all agricultural tools, implements, and machinery used by the owner in any agricultural pursuit shall constitute class three "d" and shall be valued and assessed at 20 per cent of the full and true value thereof.

Subdivision 7. Class 4. All property not included in the preceding classes shall constitute class four and shall be valued and assessed at forty (40) per cent of the full and true value thereof.

Minnesota Statutes 1945, Section 270.07. The Commissioner of Taxation shall prescribe the form of all blanks and books required under this chapter . . .

Minnesota Statutes 1945, Section 273.03, as amended. The county auditor shall annually provide the necessary assessment books and blanks at the expense of the county, for and to correspond with each assessment district. He shall make out, in the real property assessment book, complete lists of all lands or lots subject to taxation, showing the names of the owners, if to him known; and, if unknown, so stated opposite each tract or lot, the number of acres, and the lots or parts of lots or blocks, included in each description of property.***

The assessors and at least one member of each local board of review shall meet at the office of the county auditor on a day to be fixed by the commissioner of taxation for the purpose of receiving instructions as to their duties under the laws of the state. Each assessor and board of review member attending such meetings shall receive as compensation for such service the sum of $6.00 per day for each day necessarily consumed in attending such meeting, and mileage at the rate of five cents per mile for each mile necessarily traveled in going from his home to and returning from the county-seat, to be computed by the usually traveled route, and paid out of the county treasury upon the warrant of the county auditor.

140-27
135-27
REAL

139-27
140-27 } all in Vinary School District

INDEX TO SECTIONS

SECTION	PAGE
Sec. 1	
" 2	
" 3	
" 4	
" 5	
" 6	
" 7	
" 8	
" 9	
" 10	
" 11	
" 12	
" 13	
" 14	
" 15	
" 16	
" 17	
" 18	
" 19	
" 20	
" 21	
" 22	
" 23	
" 24	
" 25	
" 26	
" 27	
" 28	
" 29	
" 30	
" 31	
" 32	
" 33	
" 34	
" 35	
" 36	

For Convenience of Auditor in Showing Boundaries of School Districts

Township No. 139 + 140 Range No. 27 Mer. P. M.

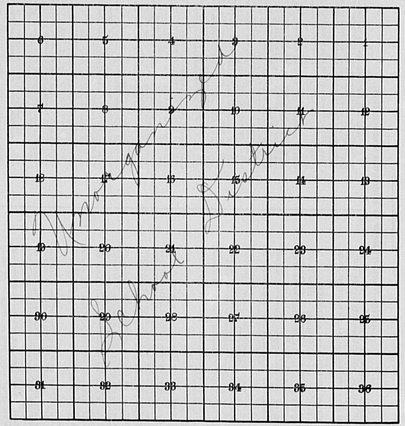

Returns Showing Grain Received in or Handled by Elevators, Warehouses and Mills in the ..... of ..... in the County of ..... for the Year Ending May 1, 1948.

NAMES OF OWNERS	ADDRESS	Bushels of Wheat	Bushels of Soy Beans	Bushels of Flax	Total No. of Bushels of Wheat, Soy Beans and Flax	★ Tax of ½ Mill per Bushel (Dollars, Cts.)	Bushels of Corn	Bushels of Barley	Bushels of Rye	Bushels of Oats	Bushels of Buckwheat	Bushels of all Other Grains	Total No. Bushels Corn, Barley, Rye, Oats, Buckwheat and Other Grains	★ Tax of ½ Mill Per Bushel (Dollars, Cts.)	★ Total Tax (Dollars, Cts.)	REMARKS

Note ★ Assessors will not fill these Columns

139-27
REAL
140-27

SUMMARY OF TAX COLLECTION

Original Levy	$ 5779.87	
Additions	$	
CANCELLATIONS		$ 1277.34
Abatements		$ 6.46
		$ 3896.10

COLLECTIONS

March Settlement	$ 559.47	
June Settlement	$ 1977.34	
November Settlement	$ 524.85	
January Settlement	$ 132.00	$
		$ 3191.63
Over Collected	$	
Under Collected	$	
Delinquent	$ 704.47	$
Total		$ 3896.10

REAL

140-27

Treasurer's Office, Cass County, Minnesota

RECEIVED this, the first Monday (being the 3rd. *day) of January, A. D. 1949, of* L. C. Peterson, *Auditor of said County, Minnesota, the Tax List of all Taxable Real and Personal Property in the* Town. *of* Pelipe *in said County for the year A. D. 1948, as specified above and amounting to* ..... *Dollars* 100

Paul D. Jewell
County Treasurer.
E.C.S.

Office of County Treasurer, Cass County, Minnesota

January 2 1950.

To L. C. Peterson, County Auditor:

Sir:—I herewith return to you the Tax List for the Town. *of* Pelipe *in said County for the year 1948, heretofore received from you; I certify that I have compared the same with the duplicate receipts in your office, and have written opposite the amount of each tax so receipted the words "First Quarter Paid", "Second Quarter Paid", "Third Quarter Paid" or "Paid in full", as the case may be, and the number of my receipt given in discharge of such tax, and each tract or lot of real property against which the taxes remain unpaid is delinquent for said year.*

Yours respectfully,

Paul D. Jewell
County Treasurer.

Auditor's Office, Cass County, Minnesota

I, ... *Auditor of said County, and State of Minnesota, do hereby certify that the following is a correct list of the Taxes levied on the Real and Personal Property in the* ..... *of* ..... *for the year 1948.*

WITNESS my hand and official seal, the ..... *day of* ..... *1949.*

(SEAL) ..... *County Auditor.*

Auditor's Office, Cass County, Minnesota

..... *194*

I hereby certify that on the first Monday in January 1950, I received of ..... *County Treasurer, the Tax List of the* ..... *of* ..... *in said County for the year 1948; that I have compared the said list with the Statements receipted for by said Treasurer, which are on file in my office, and that each tract or lot of real property therein against which the taxes, or any part thereof, remains unpaid are delinquent for said year.*

(SEAL) ..... *County Auditor.*

REAL

140-27

TABULAR SCHEDULE OF VALUATIONS, RATES AND TAXES

LEVIED IN THE Township OF Tulip

COUNTY OF CASS, STATE OF MINNESOTA

1899 / 3 / 26 / 7

School District No.	Agricultural Lands (Dollars)	Non-Agricultural Lands (Dollars)	Personal Property (Dollars)	Total Value of all Property except Money and Credits (Dollars)	Total Rate of State Tax (Mills)	Rate of State Taxes: Rev. (Mills)	R. & B. (Mills)	Welfare (Mills)	Bonds and Int. (Mills)	Rate of County Taxes: Rev. (Mills)	R. & B. (Mills)	Drag Tax (Mills)	State Loan (Mills)	Total Rate of County Tax (Mills)	Rate of Town Taxes: Rev. (Mills)	R. & B. (Mills)	Drag Tax (Mills)	State Loan (Mills)	Total Rate of Town Tax (Mills)	Rate of School Taxes: Local 1 Mill (Mills)	Special (Mills)	State Loan (Mills)	Deficiency (Mills)	Tuition (Mills)	Transportation (Mills)	B & B (Mills)	C.O. (Mills)
Un	21,113	1722	2440	25275	11. 2.91	23.4	7.2	41.5	7.9	6.5				93.5	5.	15.	1.		21.	1.	15.		40.		1.8	14.7	10.
																				1.	30.		40.		1.8	14.7	10.
					N. H. 3.86																						
					6.77																						
																				2528	44185		101132	4551	37166	25283	

School District No.	Total Rate of Sch'l Tax (Mills)	Total Rate of all Taxes (Mills)	Local 1 Mill	Special	State Loan	Dif.	Transp.	B & B	C.O.	Total School Taxes	Funds	Rate	Amounts
Un	82.5	99.91	2112	31685		84474	3802	31044	21117	174234	State—Non-Homestead,		7957
	97.5	21491	416	12500		16658	749	6122	4166	40611	State—Homestead,		288
											County Revenue,		59162
											County Road and Bridge,		18204
											County Welfare,		12626
											Bonds and Interest		19973
													16434
			2528	44185		101132	4551	37166	25283	214845			
											Bkg		2963.99
											Town Revenue,		12641
											Town Road and Bridge,		37925
											Town Drag,		2529
											Town State Loan,		380.95
											School Local 1 Mill,		2528
											School Special,		44185
											School State Loan,		
											Deficiency		101132
											Tuition		
											Transportation		4551
											B & B		37166
											C.O.		25283
													214845

Assessed Value	Rural	All Other	Personal Property	Total
Homestead	3888	226		4114
Non-Homestead	18,123	598	2440	21161
Total	22011	824	2440	25275

Total Taxes Real Estate 4666.04
Pers. Prop. 533.80
Total 5199.84

Total Levy. $ 5199.84

Total Number of Acres 13.04

State of Minnesota, } ss
COUNTY OF CASS

I, F. L. Pitman, Auditor of said County and State aforesaid, do hereby certify that the foregoing is a true and correct Schedule, showing the valuation of all the taxable property, in the Twp of Tulip, in said County, the several rates of Taxation and Totals of the several Tax Funds levied thereon for the year A. D. 1928

Witness my hand and official seal, this 13 day of Dec A. D. 1928

F. L. Pitman
County Auditor.

SEAL

REAL

140-07

COLLECTIONS OF TAXES OF 1949, OF TREELINE, CASS COUNTY, MINNESOTA

FUNDS	MARCH SETTLEMENT 1949	JUNE SETTLEMENT 1949	NOV. SETTLEMENT 1949	Amount Collected from Nov. 1949 to First Monday in Jan. 1950	REDUCTIONS		Total Reductions and Collected	BALANCE UNCOLLECTED	ADDITIONS		Total Uncollected to First Monday in January, 19
State—Non-Homestead,	9.19	31.50	5.27	1.84							
State—Homestead,	9.60	27.96	3.48	1.76							
County Revenue,	61.10	224.82	59.99	14.35							
County Road and Bridge,	18.80	69.18	19.44	4.57							
County Welfare,	126.63	465.98	124.24	30.77							
County Bond and Interest,	20.63	75.90	20.24	5.01							
Sky	16.97	62.45	16.65	4.12							
Town Revenue,	13.66	48.04	12.81	3.17							
Town Road and Bridge,	39.17	144.12	38.42	9.52							
Town Drag,	2.61	9.61	2.56	0.63							
Town State Loan,											
School Local 1 Mill,	2.61	9.61	2.56	0.64							
School Special,	65.44	169.20	45.91	12.93							
School State Loan,											
Deficiency	104.44	384.31	102.46	25.38							
Tuition											
Transportation	4.70	17.29	4.61	1.14							
B & I	38.38	141.28	37.65	9.33							
G. O.	26.11	96.08	25.61	6.34							
	557.44	1977.34	534.85	132.00							

		LOCAL 1 MILL	SPECIAL	STATE LOAN	Defic	Trans.	B & I	G.O.			TOTALS
MARCH SETTLEMENT	School District No. A-Ew	86	12.88		34.35	1.55	12.62	8.57			70.85
	Na-Ew	1.75	52.56		70.09	3.15	25.76	17.52			170.83
	Totals	2.61	65.44		104.44	4.70	38.38	26.11			241.68
JUNE SETTLEMENT	School District No. A-Ew	7.94	119.04		317.43	14.28	116.66	79.36			654.71
	Na-Ew	1.67	50.16		66.88	3.01	24.58	16.72			163.02
	Totals	9.61	169.20		384.31	17.29	141.24	96.08			817.73
NOVEMBER SETTLEMENT	School District No. A-Ew.	2.06	30.94		82.50	3.71	30.32	20.63			170.16
	Na-Ew	.50	14.97		19.96	.90	7.33	4.98			48.64
	Totals	2.56	45.91		102.46	4.61	37.65	25.61			218.80
NOVEMBER to JANUARY	School District No. A-Ew.	.41	6.11		16.29	.73	5.94	4.07			33.60
	Na-Ew.	.23	6.82		9.09	.41	3.34	2.27			22.16
	Totals	.64	12.93		25.38	1.14	9.33	6.34			55.76
ADDITIONS	School District No.										
	Totals										
REDUCTIONS	School District No.										
	Totals										

REAL

140-27

Assessment Roll and Tax List of Real Property in the Dorwin of Inveiga, Cass County, Minnesota, for Taxes for the Year 1948.

	In Whose Name Assessed	To Whom Transferred	Description of Property: Subdivision	Sec. or Lot	Town or Block	Rng.	Number of Acres of Land: Acres	100ths	No. School District	Indicate Homestead Yes or No	Indicate Agricultural Yes or No	True and Full Valuations: Land Exclusive of Structures and Improvements (Dollars)	Buildings and Other Structures (Dollars)	Machinery Permanently Attached to Real Estate (Dollars)	Total True and Full Value (Dollars)	Assessed Valuations: Rural: Homestead Up to $4,000 20% (Dollars)	Rural: Over $4,000 and Non-Homestead 33⅓% (Dollars)	All Other: Homestead Up to $4,000 25% (Dollars)	All Other: Over $4,000 and Non-Homestead 40% (Dollars)	Machinery Permanently Attached to Real Estate 33⅓% (Dollars)	Total Assessed Value (Dollars)	Total Assessed Value as Equalized by the Board of Review (Dollars)	Final Equalized Value (Dollars)
1			NE ¼ of NE ¼				1	39	27		Un.												
2			NW ¼ of NE ¼																				
3	State of Minnesota		~~SW ¼ of NE ¼~~ Lot 4																				
4	A. V. Turcotte - Clyde E. Parker		SE ¼ of NE ¼ Lot 5				42	73		No		280	100		380		110				110		
5																							
6	State of Minnesota		NE ¼ of NW ¼ Lot 3																				
7	~~State of Minnesota~~	Clifton Nelson	NW ¼ of NW ¼ Lot 2				41	31		"		180			180		60				60		
8	Clifton Nelson		SW ¼ of NW ¼				40			"		180			180		60				60		
9	State of Minnesota		SE ¼ of NW ¼																				
10																							
11	State of Minnesota		NE ¼ of SW ¼																				
12	State of Minnesota		NW ¼ of SW ¼																				
13	State of Minnesota		SW ¼ of SW ¼																				
14	State of Minnesota		SE ¼ of SW ¼																				
15																							
16			NE ¼ of SE ¼																				
17	State of Minnesota		NW ¼ of SE ¼																				
18	State of Minnesota		SW ¼ of SE ¼																				
19	Thomas J. Scott		~~SE ¼ of SE ¼~~ Lot 6				21	36		No		114			114		38				38		
20																							
							145	60				704	100		804		268				268		

	Sold for Taxes	Valuations by School Districts as Equalized by Department of Taxation: District No. / Rate / Mills	District No. / Rate / Mills	District No. / Rate / Mills	District No. / Rate / Mills	District No. / Rate / Mills	District No. / Rate / Mills	Tax including State Homestead ... Mills ($ cts.)	State Tax on Non-Homestead 38.6 Mills ($ cts.)	Special Taxes ($ cts.)	Total Taxes ($ cts.)		Paid	When Paid: Month Day Year	Number of Receipt	March Settlement 1949 ($ cts.)	June Settlement 1949 ($ cts.)	Penalty ($ cts.)	November Settlement 1949 ($ cts.)	Penalty ($ cts.)	Collections to First Monday in January 1950 ($ cts.)	Penalty ($ cts.)	Delinquent on First Monday in January 1950 ($ cts.)	Total Delinquent Tax and Penalty ($ cts.)	Remarks
1												1													
2												2													
3												3													
4					110			2200	42		2242	4	PAID IN FULL	MAY 31 1949	9352		2242								
5												5													
6												6													
7	SOLD FOR TAXES				60			1200	24		1224	7	PAID IN FULL	MAR 23 1949	420		2448								
8	SOLD FOR TAXES				60			1200	24		1224	8	PAID IN FULL	MAR 23 1949											
9												9													
10												10													
11												11													
12												12													
13												13													
14												14													
15												15													
16												16													
17												17													
18												18													
19					38			760	14		774	19	PAID IN FULL	MAR 17 1949	3179		774								
20												20													
					268			5360	104		5464						5464								

Form SC D (Rule 325 revised, amended)

Assessment Roll and Tax List of Real Property in the Town of Inlinge, Cass County, Minnesota, for Taxes for the Year 1948.

	In Whose Name Assessed	To Whom Transferred	Description of Property: Subdivision	Sec. or Lot	Town or Block	Rng.	Number of Acres of Land (Acres)	(100ths)	No. School District	Indicate Homestead Tax or No	True and Full Valuations: Land (Exclusive of Structures and Improvements)	Buildings and Other Structures	Machinery Permanently Attached to Real Estate	Total True and Full Value	Assessed Valuations: Rural: Homestead Up to $4,000 20%	Rural: Over $4,000 and Non-Homestead 33⅓%	All Other: Homestead Up to $4,000 25%	All Other: Over $4,000 and Non-Homestead 40%	Machinery Permanently Attached to Real Estate 33⅓%	Total Assessed Value	Total Assessed Value as Equalized by the Board of Review	Final Equalized Value
							Acres	100ths			Dollars	Dollars	Dollars	Dollars	Dollars	Dollars	Dollars	Dollars	Dollars	Dollars	Dollars	Dollars
1	Donald A. & Clifton E. Nilson		~~NE¼ of NE¼~~ Lot 1	2	139	27	41	41	Un.	No	220	200		420		140				140		
2	State of Minnesota		~~NW¼ of NE¼~~ Lot 2																			
3	State of Minnesota		SW¼ of NE¼																			
4	Monte Improvement Co.		SE¼ of NE¼				40		"		132			132		44				44		
5																						
6	" "		~~NE¼ of NW¼~~ Lot 3				41	41	"		132			132		44				44		
7	" "		~~NW¼ of NW¼~~ Lot 4				41	41	"		132			132		44				44		
8	" "		SW¼ of NW¼				40		"		132			132		44				44		
9	State of Minnesota		SE¼ of NW¼																			
10																						
11	State of Minnesota		NE¼ of SW¼																			
12	State of Minnesota		NW¼ of SW¼																			
13	State of Minnesota		SW¼ of SW¼																			
14	State of Minnesota		SE¼ of SW¼																			
15																						
16	Monte Improvement Co.		NE¼ of SE¼				40			No	132			132		44				44		
17	State of Minnesota		NW¼ of SE¼																			
18	State of Minnesota		SW¼ of SE¼																			
19	Ernest B. & Bertha Nilson		~~SE¼ of SE¼~~ N 30 acres of SE¼ of SE¼				30			No	165	300		465	93					93		
20	Lena Lukke	State of Minnesota	S 10 acres of SE¼ of SE¼				10			No	48			48		16				16		
							284	34			1093	500		1593	93	376				469		

	Sold for Taxes	Valuations by School Districts as Equalized by Department of Taxation: District No. ..... Rate ..... Mills	District No. ..... Rate ..... Mills	District No. ..... Rate ..... Mills	District No. 2 Rate 19.4 Mills	District No. ..... Rate ..... Mills	District No. ..... Rate ..... Mills	Tax including State Homestead ..... Mills	State Tax on Non-Homestead 3.86 Mills	Special Taxes	Total Taxes		Paid	When Paid (Month Day Year)	Number of Receipt	March Settlement 1949	June Settlement 1949	Penalty	November Settlement 1949	Penalty	Collections to First Monday in January 1950	Penalty	Delinquent on First Monday in January 1950	Total Delinquent Tax and Penalty	Remarks
		Dollars	Dollars	Dollars		Dollars	Dollars	$ cts.	$ cts.	$ cts.	$ cts.					$ cts.	$ cts.	$ cts.	$ cts.	$ cts.	$ cts.	$ cts.	$ cts.	$ cts.	
1					140			2798	54		2852	1											2852	2137	
2												2													
3												3													
4					44			880	16		896	4	2nd Half Paid OCT 31 1949 / 1st Half Paid AUG 8 1949	13604					1792					
5												5													
6					44			880	16		896	6	2nd Half Paid OCT 31 1949 / 1st Half Paid AUG 8 1949	13605 / 1917										
7					44			880	16		896	7	2nd Half Paid OCT 31 1949 / 1st Half Paid AUG 8 1949						1792					
8					44			880	16		896	8	2nd Half Paid OCT 31 1949 / 1st Half Paid AUG 8 1949											
9												9													
10												10													
11												11													
12												12													
13												13													
14												14													
15												15													
16					44			880	16		896	16	2nd Half Paid OCT 31 1949 / 1st Half Paid AUG 8 1949	13606 / 1917					448					
17												17													
18												18													
19				24 93				1860			1860	19											1860	2046	
20				16				320	6		326	20	Forfeited											326	Canc
				24 93 / 16 / 376 / 669				93 93	1 40		9511								4480				4712	326	

Form 5C-D

Assessment Roll and Tax List of Real Property in the Town of Bridge, Cass County, Minnesota, for Taxes for the Year 1948.

	IN WHOSE NAME ASSESSED	TO WHOM TRANSFERRED	DESCRIPTION OF PROPERTY: SUBDIVISION	Sec. or Lot	Town or Block	Rng.	Number of Acres of Land: Acres	100ths	No. School District	Indicate Homestead Yes or No	Indicate Agricultural Yes or No	TRUE AND FULL VALUATIONS: LAND Exclusive of Structures and Improvements (Dollars)	BUILDINGS and Other Structures (Dollars)	MACHINERY Permanently Attached to Real Estate (Dollars)	TOTAL True and Full Value (Dollars)	ASSESSED VALUATIONS: RURAL: Homestead Up to $4,000 20% (Dollars)	RURAL: Over $4,000 and Non-Homestead 33⅓% (Dollars)	ALL OTHER: Homestead Up to $4,000 25% (Dollars)	ALL OTHER: Over $4,000 and Non-Homestead 40% (Dollars)	MACHINERY Permanently Attached to Real Estate 33⅓% (Dollars)	TOTAL ASSESSED VALUE (Dollars)	Total Assessed Value as Equalized by the Board of Review (Dollars)	FINAL EQUALIZED VALUE (Dollars)
	State of Minnesota		1 NE ¼ of NE ¼	3	139	21			2m.														
	State of Minnesota		2 NW ¼ of NE ¼																				
	State of Minnesota		3 SW ¼ of NE ¼																				
	State of Minnesota		4 SE ¼ of NE ¼																				
			5																				
	State of Minnesota		6 NE ¼ of NW ¼																				
	State of Minnesota		7 NW ¼ of NW ¼																				
	State of Minnesota		8 SW ¼ of NW ¼																				
	State of Minnesota		9 SE ¼ of NW ¼																				
			10																				
	State of Minnesota		11 NE ¼ of SW ¼																				
Indian Trus. C.		State of Minnesota	12 NW ¼ of SW ¼				40		No			165			165	55					55		
" "		State of Minnesota	13 SW ¼ of SW ¼				40		"			165			165	55					55		
	State of Minnesota		14 SE ¼ of SW ¼																				
			15																				
	State of Minnesota		16 NE ¼ of SE ¼																				
	State of Minnesota		17 NW ¼ of SE ¼																				
	State of Minnesota		18 SW ¼ of SE ¼																				
	State of Minnesota		19 SE ¼ of SE ¼																				
			20																				
							80					330			330	110					110		

	SOLD FOR TAXES	VALUATIONS BY SCHOOL DISTRICTS AS EQUALIZED BY DEPARTMENT OF TAXATION: District No. ..... Rate ..... Mills (Dollars)	District No. ..... Rate ..... Mills (Dollars)	District No. ..... Rate ..... Mills (Dollars)	District No. 2 Rate 44 Mills (Dollars)	District No. ..... Rate ..... Mills (Dollars)	District No. ..... Rate ..... Mills (Dollars)	Tax including State Homestead ..... Mills ($ cts.)	State Tax on Non-Homestead 2.16 Mills ($ cts.)	SPECIAL TAXES ($ cts.)	TOTAL TAXES ($ cts.)		PAID	WHEN PAID: Month Day Year	Number of Receipt	March Settlement 1949 ($ cts.)	June Settlement 1949 ($ cts.)	Penalty ($ cts.)	November Settlement 1949 ($ cts.)	Penalty ($ cts.)	Collections to First Monday in January 1950 ($ cts.)	Penalty ($ cts.)	Delinquent on First Monday in January 1950 ($ cts.)	Total Delinquent Tax and Penalty ($ cts.)	REMARKS
1												1												
2												2												
3												3												
4												4												
5												5												
6												6												
7												7												
8												8												
9												9												
10												10												
11												11												
12	Forfeit FOR TAXES			55				1100	22		1122	12	Forfeited										1122	cancel
13	SOLD FOR TAXES			55				1100	22		1122	13	Forfeited										1122	"
14												14												
15												15												
16												16												
17												17												
18												18												
19												19												
20												20												
				110				2200	44		2244												2244	

140-27

Form 50 D. Rev. 1919, 1920, 1921

Assessment Roll and Tax List of Real Property in the Town of Inlige, Cass County, Minnesota, for Taxes for the Year 1948.

	IN WHOSE NAME ASSESSED	TO WHOM TRANSFERRED	DESCRIPTION OF PROPERTY: SUBDIVISION	Sec. or Lot	Town or Block	Rng.	Number of Acres of Land: Acres	100ths	No. School District	Indicate Homestead Yes or No	Indicate Agricultural Yes or No	TRUE AND FULL VALUATIONS: LAND Exclusive of Structures and Improvements (Dollars)	BUILDINGS and Other Structures (Dollars)	MACHINERY Permanently Attached to Real Estate (Dollars)	TOTAL True and Full Value (Dollars)	ASSESSED VALUATIONS: RURAL: Homestead Up to $4,000 20% (Dollars)	RURAL: Over $4,000 and Non-Homestead 33⅓% (Dollars)	ALL OTHER: Homestead Up to $4,000 25% (Dollars)	ALL OTHER: Over $4,000 and Non-Homestead 40% (Dollars)	MACHINERY Permanently Attached to Real Estate 33⅓% (Dollars)	TOTAL ASSESSED VALUE (Dollars)	Total Assessed Value as Equalized by the Board of Review (Dollars)	FINAL EQUALIZED VALUE (Dollars)
1	State of Minnesota		NE ¼ of NE ¼		+ 139.27				2m														
2	State of Minnesota		NW ¼ of NE ¼																				
3	State of Minnesota		SW ¼ of NE ¼																				
4	State of Minnesota		SE ¼ of NE ¼																				
5																							
6	State of Minnesota		NE ¼ of NW ¼																				
7	~~J. L. Hall~~ The Northwest Paper Co.		NW ¼ of NW ¼				40		2m			198			198		66				66		
8	State of Minnesota		SW ¼ of NW ¼																				
9	State of Minnesota		SE ¼ of NW ¼																				
10																							
11	State of Minnesota		NE ¼ of SW ¼																				
12	State of Minnesota		NW ¼ of SW ¼																				
13	State of Minnesota		SW ¼ of SW ¼																				
14	State of Minnesota		SE ¼ of SW ¼																				
15																							
16	State of Minnesota		NE ¼ of SE ¼																				
17	State of Minnesota		NW ¼ of SE ¼																				
18	State of Minnesota		SW ¼ of SE ¼																				
19	State of Minnesota		SE ¼ of SE ¼																				
20																							
							40					198			198		66				66		

	SOLD FOR TAXES	VALUATIONS BY SCHOOL DISTRICTS AS EQUALIZED BY DEPARTMENT OF TAXATION: District No. ..... Rate ..... Mills (Dollars)	District No. ..... Rate ..... Mills (Dollars)	District No. ..... Rate ..... Mills (Dollars)	District No. ..... Rate ..... Mills (Dollars)	District No. ..... Rate ..... Mills (Dollars)	District No. ..... Rate ..... Mills (Dollars)	Tax including State Homestead ..... Mills ($ cts.)	State Tax on Non-Homestead 3.26 Mills ($ cts.)	SPECIAL TAXES ($ cts.)	TOTAL TAXES ($ cts.)	PAID	WHEN PAID: Month Day Year	Number of Receipt	March Settlement 1949 ($ cts.)	June Settlement 1949 ($ cts.)	Penalty ($ cts.)	November Settlement 1949 ($ cts.)	Penalty ($ cts.)	Collections to First Monday in January 1950 ($ cts.)	Penalty ($ cts.)	Delinquent on First Monday in January 1950 ($ cts.)	Total Delinquent Tax and Penalty ($ cts.)	REMARKS
1																								
2																								
3																								
4																								
5																								
6																								
7				66				1320	26		1346	PAID IN FULL APR 25 1949		5427		1346 ✓								
8																								
9																								
10																								
11																								
12																								
13																								
14																								
15																								
16																								
17																								
18																								
19																								
20																								
				66				1320	26		1346					1346								

140-27

Form 50 D. Size 8x14 inches, printed.

Assessment Roll and Tax List of Real Property in the Town of Inlige, Cass County, Minnesota, for Taxes for the Year 1948.

In Whose Name Assessed	To Whom Transferred	Description of Property: Subdivision	Sec. or Lot	Town or Block	Rng.	Number of Acres of Land (Acres / 100ths)	No. School District	Indicate Homestead Tax or No Tax	Indicate Agricultural Tax or No Tax	True and Full Valuations: Land Exclusive of Structures and Improvements (Dollars)	Buildings and Other Structures (Dollars)	Machinery Permanently Attached to Real Estate (Dollars)	Total True and Full Value (Dollars)	Assessed Valuations: Rural: Homestead Up to $4,000 20% (Dollars)	Rural: Over $4,000 and Non-Homestead 33⅓% (Dollars)	All Other: Homestead Up to $4,000 25% (Dollars)	All Other: Over $4,000 and Non-Homestead 40% (Dollars)	Machinery Permanently Attached to Real Estate 33⅓% (Dollars)	Total Assessed Value (Dollars)	Total Assessed Value as Equalized by the Board of Review (Dollars)	Final Equalized Value (Dollars)
G. E. Stoll The Northwest Paper Co.		NE¼ of NE¼	S 137.27		40	Ren	No			198			198		66				66		
" " "		NW¼ of NE¼			40	"				198			198		66				66		
State of Minnesota		SW¼ of NE¼																			
State of Minnesota		SE¼ of NE¼																			
State of Minnesota		NE¼ of NW¼																			
State of Minnesota		NW¼ of NW¼																			
State of Minnesota		SW¼ of NW¼																			
G. E. Stoll		SE¼ of NW¼			40		No			198			198		66				66		
"		NE¼ of SW¼			40		"			198			198		66				66		
State of Minnesota		NW¼ of SW¼																			
State of Minnesota		SW¼ of SW¼																			
State of Minnesota		SE¼ of SW¼																			
State of Minnesota		NE¼ of SE¼																			
State of Minnesota		NW¼ of SE¼																			
State of Minnesota		SW¼ of SE¼																			
State of Minnesota		SE¼ of SE¼																			
					160					792			792		264				264		

Sold for Taxes	Validations by School Districts as Equalized by Department of Taxation: District No. ..... Rate ..... Mills (Dollars)	District No. ..... Rate ..... Mills (Dollars)	District No. ..... Rate ..... Mills (Dollars)	District No. 22 Rate 1994 Mills (Dollars)	District No. ..... Rate ..... Mills (Dollars)	District No. ..... Rate ..... Mills (Dollars)	Tax including State Homestead ..... Mills ($ cts.)	State Tax on Non-Homestead 3.96 Mills ($ cts.)	Special Taxes ($ cts.)	Total Taxes ($ cts.)		Paid	When Paid: Month Day Year	Number of Receipt	March Settlement 1949 ($ cts.)	June Settlement 1949 ($ cts.)	Penalty ($ cts.)	November Settlement 1949 ($ cts.)	Penalty ($ cts.)	Collections to First Monday in January 1950 ($ cts.)	Penalty ($ cts.)	Delinquent on First Monday in January 1950 ($ cts.)	Total Delinquent Tax and Penalty ($ cts.)	Remarks
				66			132.	26		134.6	1	PAID IN FULL	APR 25 1949	5828		134.6								
				66			132.	26		134.6	2	PAID IN FULL	APR 25 1949	5828		134.6								
											3													
											4													
											5													
											6													
											7													
											8													
SOLD FOR TAXES				66			132.	26		134.6	9											134.6		
											10													
SOLD FOR TAXES				66			132.	26		134.6	11											134.6		
											12													
											13													
											14													
											15													
											16													
											17													
											18													
											19													
											20													
			5.28	264			528	104	10	534						2692						2692		

140-27

Form 50-D

Assessment Roll and Tax List of Real Property in the Town of Inlige, Cass County, Minnesota, for Taxes for the Year 1948.

	IN WHOSE NAME ASSESSED	TO WHOM TRANSFERRED	DESCRIPTION OF PROPERTY: SUBDIVISION	Sec. or Lot	Town or Block	Rng.	Number of Acres of Land: Acres	100ths	No. School District	Indicate Homestead Yes or No	Indicate Agricultural Yes or No	TRUE AND FULL VALUATIONS: LAND Exclusive of Structures and Improvements (Dollars)	BUILDINGS and Other Structures (Dollars)	MACHINERY Permanently Attached to Real Estate (Dollars)	TOTAL True and Full Value (Dollars)	ASSESSED VALUATIONS: RURAL: Homestead Up to $4,000 20% (Dollars)	RURAL: Over $4,000 and Non-Homestead 33⅓% (Dollars)	ALL OTHER: Homestead Up to $4,000 25% (Dollars)	ALL OTHER: Over $4,000 and Non-Homestead 40% (Dollars)	MACHINERY Permanently Attached to Real Estate 33⅓% (Dollars)	TOTAL ASSESSED VALUE (Dollars)	Total Assessed Value as Equalized by the Board of Review (Dollars)	FINAL EQUALIZED VALUE (Dollars)
1	Beacon Parks Hotel Co.		NE ¼ of NE ¼	6	139	27	40	72	Ung	No		165			165		55				55		
2	State of Minnesota		NW ¼ of NE ¼																				
3	State of Minnesota		SW ¼ of NE ¼																				
4	State of Minnesota		SE ¼ of NE ¼																				
5																							
6	Laura Bliven		NE ¼ of NW ¼				40	18	Ung	Yes		220	250		470	94					94		
7	State of Minnesota		NW ¼ of NW ¼																				
8	State of Minnesota		SW ¼ of NW ¼																				
9	State of Minnesota		SE ¼ of NW ¼																				
10																							
11	State of Minnesota		NE ¼ of SW ¼																				
12	State of Minnesota		NW ¼ of SW ¼																				
13	State of Minnesota		SW ¼ of SW ¼																				
14	State of Minnesota		SE ¼ of SW ¼																				
15																							
16	State of Minnesota		NE ¼ of SE ¼																				
17	State of Minnesota		NW ¼ of SE ¼																				
18	State of Minnesota		SW ¼ of SE ¼																				
19	State of Minnesota		SE ¼ of SE ¼																				
20																							
							80	60				385	250		635	94	55				149		

	SOLD FOR TAXES	VALUATIONS BY SCHOOL DISTRICTS AS EQUALIZED BY DEPARTMENT OF TAXATION: District No. ..... Rate ..... Mills (Dollars)	District No. ..... Rate ..... Mills (Dollars)	District No. ..... Rate ..... Mills (Dollars)	District No. 1 Rate 19.00 Mills (Dollars)	District No. ..... Rate ..... Mills (Dollars)	District No. ..... Rate ..... Mills (Dollars)	Tax including State Homestead ..... Mills ($ cts.)	State Tax on Non-Homestead 3.56 Mills ($ cts.)	SPECIAL TAXES ($ cts.)	TOTAL TAXES ($ cts.)		PAID	WHEN PAID: Month Day Year	Number of Receipt	March Settlement 1949 ($ cts.)	June Settlement 1949 ($ cts.)	Penalty ($ cts.)	November Settlement 1949 ($ cts.)	Penalty ($ cts.)	Collections to First Monday in January 1950 ($ cts.)	Penalty ($ cts.)	Delinquent on First Monday in January 1950 ($ cts.)	Total Delinquent Tax and Penalty ($ cts.)	REMARKS
1					55			1100	22		1122	✓	PAID IN FULL MAY 31 1949		6972		1122 ✓							
2																								
3																								
4																								
5																								
6					H 94			1880			1880	✓											1880	9068
7																								
8																								
9																								
10																								
11																								
12																								
13																								
14																								
15																								
16																								
17																								
18																								
19																								
20																								
					149			2980	22		3002						1122						1880	

140-27

Form SCD (Blue-Back Series, Durable)

Assessment Roll and Tax List of Real Property in the Lawrence of Bridgie, Cass County, Minnesota, for Taxes for the Year 1948.

In Whose Name Assessed	To Whom Transferred		Description of Property: Subdivision	Sec. or Lot	Town or Block	Reg.	Number of Acres of Land: Acres	100ths	No. School District	Indicate Agricultural Tax or No	Indicate Agricultural Tax or No	True and Full Valuations: Land Exclusive of Structures and Improvements (Dollars)	Buildings and Other Structures (Dollars)	Machinery Permanently Attached to Real Estate (Dollars)	Total True and Full Value (Dollars)	Assessed Valuations: Rural: Homestead Up to $4,000 20% (Dollars)	Rural: Over $4,000 and Non-Homestead 33⅓% (Dollars)	All Other: Homestead Up to $4,000 25% (Dollars)	All Other: Over $4,000 and Non-Homestead 40% (Dollars)	Machinery Permanently Attached to Real Estate 33⅓% (Dollars)	Total Assessed Value (Dollars)	Total Assessed Value as Equalized by the Board of Review (Dollars)	Final Equalized Value (Dollars)
State of Minnesota		1	NE ¼ of NE ¼		7	139	27		Un.														
State of Minnesota		2	NW ¼ of NE ¼																				
State of Minnesota		3	SW ¼ of NE ¼																				
State of Minnesota		4	SE ¼ of NE ¼																				
		5																					
State of Minnesota		6	NE ¼ of NW ¼																				
State of Minnesota		7	NW ¼ of NW ¼																				
State of Minnesota		8	SW ¼ of NW ¼																				
State of Minnesota		9	SE ¼ of NW ¼																				
		10																					
State of Minnesota		11	NE ¼ of SW ¼																				
State of Minnesota		12	NW ¼ of SW ¼																				
State of Minnesota		13	SW ¼ of SW ¼																				
State of Minnesota		14	SE ¼ of SW ¼																				
		15																					
State of Minnesota		16	NE ¼ of SE ¼																				
State of Minnesota		17	NW ¼ of SE ¼																				
State of Minnesota		18	SW ¼ of SE ¼																				
State of Minnesota		19	SE ¼ of SE ¼																				
		20																					

	Sold for Taxes	Valuations by School Districts as Equalized by Department of Taxation: District No. / Rate ... Mills (Dollars)	District No. / Rate ... Mills (Dollars)	District No. / Rate ... Mills (Dollars)	District No. / Rate ... Mills (Dollars)	District No. / Rate ... Mills (Dollars)	District No. / Rate ... Mills (Dollars)	Tax including State Homestead ... Mills ($ cts.)	State Tax on Non-Homestead ... Mills ($ cts.)	Special Taxes ($ cts.)	Total Taxes ($ cts.)		Paid	When Paid: Month	Day	Year	Number of Receipt	March Settlement 1949 ($ cts.)	June Settlement 1949 ($ cts.)	Penalty ($ cts.)	November Settlement 1949 ($ cts.)	Penalty ($ cts.)	Collections to First Monday in January 1950 ($ cts.)	Penalty ($ cts.)	Delinquent on First Monday in January 1950 ($ cts.)	Total Delinquent Tax and Penalty ($ cts.)	Remarks
1												1																
2												2																
3												3																
4												4																
5												5																
6												6																
7												7																
8												8																
9												9																
10												10																
11												11																
12												12																
13												13																
14												14																
15												15																
16												16																
17												17																
18												18																
19												19																
20												20																

140-27

Form SC 13 — 40,000 DATE PRINTED, MINNEAPOLIS

Assessment Roll and Tax List of Real Property in the Inmon of Inelique, Cass County, Minnesota, for Taxes for the Year 1948.

In Whose Name Assessed	To Whom Transferred		Description of Property: Subdivision	Sec. or Lot	Town or Block	Rng.	Number of Acres of Land: Acres	100ths	No. School District	Indicate Homestead Tax or No	Indicate agricultural Tax or No	True and Full Valuations: Land Exclusive of Structures and Improvements (Dollars)	Buildings and Other Structures (Dollars)	Machinery Permanently Attached to Real Estate (Dollars)	Total True and Full Value (Dollars)	Assessed Valuations — Rural: Homestead Up to $4,000 20% (Dollars)	Rural: Over $4,000 incl. Non-Homestead 33⅓% (Dollars)	All Other: Homestead Up to $4,000 25% (Dollars)	All Other: Over $4,000 and Non-Homestead 40% (Dollars)	Machinery Permanently Attached to Real Estate 33⅓% (Dollars)	Total Assessed Value (Dollars)	Total Assessed Value as Equalized by the Board of Review (Dollars)	Final Equalized Value (Dollars)
State of Minnesota		1	NE ¼ of NE ¼		8	137	27		Ten.														
State of Minnesota		2	NW ¼ of NE ¼																				
State of Minnesota		3	SW ¼ of NE ¼																				
State of Minnesota		4	SE ¼ of NE ¼																				
		5																					
State of Minnesota		6	NE ¼ of NW ¼																				
State of Minnesota		7	NW ¼ of NW ¼																				
State of Minnesota		8	SW ¼ of NW ¼																				
State of Minnesota		9	SE ¼ of NW ¼																				
		10																					
State of Minnesota		11	NE ¼ of SW ¼																				
State of Minnesota		12	NW ¼ of SW ¼																				
State of Minnesota		13	SW ¼ of SW ¼																				
State of Minnesota		14	SE ¼ of SW ¼																				
		15																					
State of Minnesota		16	NE ¼ of SE ¼																				
State of Minnesota		17	NW ¼ of SE ¼																				
State of Minnesota		18	SW ¼ of SE ¼																				
State of Minnesota		19	SE ¼ of SE ¼																				
		20																					

	Sold for Taxes	Valuations by School Districts as Equalized by Department of Taxation: District No. ..... Rate ..... Mills (Dollars)	District No. ..... Rate ..... Mills (Dollars)	District No. ..... Rate ..... Mills (Dollars)	District No. ..... Rate ..... Mills (Dollars)	District No. ..... Rate ..... Mills (Dollars)	District No. ..... Rate ..... Mills (Dollars)	Tax including State Homestead ..... Mills ($ cts.)	State Tax on Non-Homestead ..... Mills ($ cts.)	Special Taxes ($ cts.)	Total Taxes ($ cts.)		Paid	When Paid: Month	Day	Year	Number of Receipt	March Settlement 1949 ($ cts.)	June Settlement 1949 ($ cts.)	Penalty ($ cts.)	November Settlement 1949 ($ cts.)	Penalty ($ cts.)	Collections to First Monday in January 1950 ($ cts.)	Penalty ($ cts.)	Delinquent on First Monday in January 1950 ($ cts.)	Total Delinquent Tax and Penalty ($ cts.)	Remarks
1												1																
2												2																
3												3																
4												4																
5												5																
6												6																
7												7																
8												8																
9												9																
10												10																
11												11																
12												12																
13												13																
14												14																
15												15																
16												16																
17												17																
18												18																
19												19																
20												20																

140-27

Form (C) (Full-size form, 8½x14)

Assessment Roll and Tax List of Real Property in the Town of Bridge, Cass County, Minnesota, for Taxes for the Year 1948.

	IN WHOSE NAME ASSESSED	TO WHOM TRANSFERRED		DESCRIPTION OF PROPERTY: SUBDIVISION	Sec. or Lot	Town or Block	Rng.	Number of Acres of Land: Acres	100ths	No. School District	Indicate Personal Tax or No	Indicate Additional Tax or No	TRUE AND FULL VALUATIONS: LAND Exclusive of Structures and Improvements (Dollars)	BUILDINGS and Other Structures (Dollars)	MACHINERY Permanently Attached to Real Estate (Dollars)	TOTAL True and Full Value (Dollars)	ASSESSED VALUATIONS: RURAL: Homestead Up to $4,000 20%	RURAL: Over $4,000 and Non-Homestead 33⅓% (Dollars)	ALL OTHER: Homestead Up to $4,000 25% (Dollars)	ALL OTHER: Over $4,000 and Non-Homestead 40% (Dollars)	MACHINERY Permanently Attached to Real Estate 33⅓% (Dollars)	TOTAL ASSESSED VALUE (Dollars)	Total Assessed Value Equalized by the Board of Review (Dollars)	FINAL EQUALIZED VALUE (Dollars)
	State of Minnesota		1	NE¼ of NE¼				9	139.27		Ag.													
	State of Minnesota		2	NW¼ of NE¼																				
	State of Minnesota		3	SW¼ of NE¼																				
	State of Minnesota		4	SE¼ of NE¼																				
			5																					
	State of Minnesota		6	NE¼ of NW¼																				
	State of Minnesota		7	NW¼ of NW¼																				
	State of Minnesota		8	SW¼ of NW¼																				
	State of Minnesota		9	SE¼ of NW¼																				
			10																					
	State of Minnesota		11	NE¼ of SW¼																				
	State of Minnesota		12	NW¼ of SW¼																				
	State of Minnesota		13	SW¼ of SW¼																				
	State of Minnesota		14	SE¼ of SW¼																				
			15																					
	State of Minnesota		16	NE¼ of SE¼																				
	State of Minnesota		17	NW¼ of SE¼																				
	State of Minnesota		18	SW¼ of SE¼																				
	State of Minnesota		19	SE¼ of SE¼																				
			20																					

	SOLD FOR TAXES	VALUATIONS BY SCHOOL DISTRICTS AS EQUALIZED BY DEPARTMENT OF TAXATION: District No.... Rate.... Mills (Dollars)	District No.... Rate.... Mills (Dollars)	District No.... Rate.... Mills (Dollars)	District No.... Rate.... Mills (Dollars)	District No.... Rate.... Mills (Dollars)	District No.... Rate.... Mills (Dollars)	Tax including State Homestead ....Mills ($ cts.)	State Tax on Non-Homestead ....Mills ($ cts.)	SPECIAL TAXES ($ cts.)	TOTAL TAXES ($ cts.)		PAID	WHEN PAID: Month Day Year	Number of Receipt	March Settlement 1949 ($ cts.)	June Settlement 1949 ($ cts.)	Penalty ($ cts.)	November Settlement 1949 ($ cts.)	Penalty ($ cts.)	Collections to First Monday in January 1950 ($ cts.)	Penalty ($ cts.)	Delinquent on First Monday in January 1950 ($ cts.)	Total Delinquent Tax and Penalty ($ cts.)	REMARKS
1												1														
2												2														
3												3														
4												4														
5												5														
6												6														
7												7														
8												8														
9												9														
10												10														
11												11														
12												12														
13												13														
14												14														
15												15														
16												16														
17												17														
18												18														
19												19														
20												20														

180-27

Assessment Roll and Tax List of Real Property in the Sound of Irelipe, Cass County, Minnesota, for Taxes for the Year 1948.

Form SCD

	In Whose Name Assessed	To Whom Transferred	Description of Property: Subdivision	Sec. or Lot	Town or Block	Rng.	Number of Acres of Land: Acres	100ths	No. School District	Indicate Homestead Tax or Sp.	Indicate Agricultural Tax or Sp.	True and Full Valuations: Land Exclusive of Structures and Improvements (Dollars)	Buildings and Other Structures (Dollars)	Machinery Permanently Attached to Real Estate (Dollars)	Total True and Full Value (Dollars)	Assessed Valuations: Rural: Homestead Up to $4,000 20% (Dollars)	Rural: Over $4,000 and Non-Homestead 33⅓% (Dollars)	All Other: Homestead Up to $4,000 25% (Dollars)	All Other: Over $4,000 and Non-Homestead 40% (Dollars)	All Other: Machinery Permanently Attached to Real Estate 33⅓% (Dollars)	Total Assessed Value (Dollars)	Total Assessed Value as Equalized by the Board of Review (Dollars)	Final Equalized Value (Dollars)
1	State of Minnesota		NE ¼ of NE ¼				10	39	27		Ag.												
2	State of Minnesota		NW ¼ of NE ¼																				
3	State of Minnesota		SW ¼ of NE ¼																				
4	State of Minnesota		SE ¼ of NE ¼																				
5																							
6	State of Minnesota		NE ¼ of NW ¼																				
7	State of Minnesota		NW ¼ of NW ¼																				
8	State of Minnesota		SW ¼ of NW ¼																				
9	State of Minnesota		SE ¼ of NW ¼																				
10																							
11	State of Minnesota		NE ¼ of SW ¼																				
12	State of Minnesota		NW ¼ of SW ¼																				
13	State of Minnesota		SW ¼ of SW ¼																				
14	State of Minnesota		SE ¼ of SW ¼																				
15																							
16	State of Minnesota		NE ¼ of SE ¼																				
17	State of Minnesota		NW ¼ of SE ¼																				
18	State of Minnesota		SW ¼ of SE ¼																				
19	State of Minnesota		SE ¼ of SE ¼																				
20																							

	Sold for Taxes	Valuations by School Districts as Equalized by Department of Taxation: District No. ..... Rate ..... Mills (Dollars)	District No. ..... Rate ..... Mills (Dollars)	District No. ..... Rate ..... Mills (Dollars)	District No. ..... Rate ..... Mills (Dollars)	District No. ..... Rate ..... Mills (Dollars)	District No. ..... Rate ..... Mills (Dollars)	Tax including State Homestead ..... Mills ($ cts.)	State Tax on Non-Homestead ..... Mills ($ cts.)	Special Taxes ($ cts.)	Total Taxes ($ cts.)		Paid	When Paid: Month Day Year	Number of Receipt	March Settlement 1949 ($ cts.)	June Settlement 1949 ($ cts.)	Penalty ($ cts.)	November Settlement 1949 ($ cts.)	Penalty ($ cts.)	Collections to First Monday in January 1950 ($ cts.)	Penalty ($ cts.)	Delinquent on First Monday in January 1950 ($ cts.)	Total Delinquent Tax and Penalty ($ cts.)	Remarks
1												1													
2												2													
3												3													
4												4													
5												5													
6												6													
7												7													
8												8													
9												9													
10												10													
11												11													
12												12													
13												13													
14												14													
15												15													
16												16													
17												17													
18												18													
19												19													
20												20													

Assessment Roll and Tax List of Real Property in the Lowood of Trelipe, Cass County, Minnesota, for Taxes for the Year 1948.

Form 5C D

	In whose name assessed	To whom transferred	Description of property: Subdivision	Sec. or Lot	Town or Block	Rng.	Number of Acres of Land: Acres	100ths	No. School District	Indicates Homestead Tax or No	Indicates Agricultural Tax or No	True and Full Valuations: Land Exclusive of Structures and Improvements (Dollars)	Buildings and Other Structures (Dollars)	Machinery Permanently Attached to Real Estate (Dollars)	Total True and Full Value (Dollars)	Assessed Valuations: Rural: Homestead Up to $4,000 20% (Dollars)	Rural: Over $4,000 and Non-Homestead 33⅓% (Dollars)	All Other: Homestead Up to $4,000 25% (Dollars)	All Other: Over $4,000 and Non-Homestead 40% (Dollars)	Machinery Permanently Attached to Real Estate 33⅓% (Dollars)	Total Assessed Value (Dollars)	Total Assessed Value as Equalized by the Board of Review (Dollars)	Final Equalized Value (Dollars)
1	State of Minnesota		NE ¼ of NE ¼	11	139	27			Un.														
2	State of Minnesota		NW ¼ of NE ¼																				
3	State of Minnesota		SW ¼ of NE ¼																				
4	State of Minnesota		SE ¼ of NE ¼																				
5																							
6	State of Minnesota		NE ¼ of NW ¼																				
7	State of Minnesota		NW ¼ of NW ¼																				
8	State of Minnesota		SW ¼ of NW ¼																				
9	State of Minnesota		SE ¼ of NW ¼																				
10																							
11	State of Minnesota		NE ¼ of SW ¼																				
12	State of Minnesota		NW ¼ of SW ¼																				
13	State of Minnesota		SW ¼ of SW ¼																				
14	State of Minnesota		SE ¼ of SW ¼																				
15																							
16	Ewald B. Nelson		NE ¼ of SE ¼				40			Yes		165			165	33					33		
17	State of Minnesota		NW ¼ of SE ¼																				
18	State of Minnesota		SW ¼ of SE ¼																				
19	Ewald B. Nelson		SE ¼ of SE ¼				40			"		165			165	33					33		
20							80					330			330	66					66		

	Sold for Taxes	Validations by School Districts as Equalized by Department of Taxation: District No. ..... Rate ..... Mills	District No. ..... Rate ..... Mills	District No. ..... Rate ..... Mills	District No. ..... Rate ..... Mills	District No. ..... Rate ..... Mills	District No. ..... Rate ..... Mills	Tax including State Homestead ..... Mills	State Tax on Non-Homestead 3.3 Mills	Special Taxes	Total Taxes	Paid	When Paid	Number of Receipt	March Settlement 1949	June Settlement 1949	Penalty	November Settlement 1949	Penalty	Collections to First Monday in January 1950	Penalty	Delinquent on First Monday in January 1950	Total Delinquent Tax and Penalty	Remarks
		Dollars	Dollars	Dollars	Dollars	Dollars	Dollars	$ cts.	$ cts.	$ cts.	$ cts.		Month Day Year		$ cts.	$ cts.	$ cts.	$ cts.	$ cts.	$ cts.	$ cts.	$ cts.	$ cts.	
1																								
2																								
3																								
4																								
5																								
6																								
7																								
8																								
9																								
10																								
11																								
12																								
13																								
14																								
15																								
16				H 33				660			6 60	1/6										660	726	
17																								
18																								
19				H 33				660			6 60											660	726	
20				H 66				1320			1320											1320		

Form AC-71 (Last revised, [illegible])

Assessment Roll and Tax List of Real Property in the Lawrence of Inkster, Cass County, Minnesota, for Taxes for the Year 1948.

	In Whose Name Assessed	To Whom Transferred	Description of Property: Subdivision	Sec. or Lot	Town or Block	Rng.	Number of Acres of Land (Acres / 100ths)	No. School District	Indicate Homestead by Yes or No	Indicate Agricultural Land by Yes or No	True and Full Valuations: Land Exclusive of Structures and Improvements (Dollars)	Buildings and Other Structures (Dollars)	Machinery Permanently Attached to Real Estate (Dollars)	Total True and Full Value (Dollars)	Assessed Valuations: Rural: Homestead Up to $4,000 20% (Dollars)	Rural: Over $4,000 and Non-Homestead 33⅓% (Dollars)	All Other: Homestead Up to $4,000 25% (Dollars)	All Other: Over $4,000 and Non-Homestead 40% (Dollars)	Machinery Permanently Attached to Real Estate 33⅓% (Dollars)	Total Assessed Value (Dollars)	Total Assessed Value Adjusted by the Board of Review (Dollars)	Final Equalized Value (Dollars)	Remarks
	State of Minnesota		1 ~~NE¼ of NE¼~~ Lot 1	12	149	27		Rn															
	State of Minnesota		2 S½ of NW¼ of NE¼																				
	State of Minnesota		3 SW¼ of NE¼																				
	State of Minnesota		4 SE¼ of NE¼																				
	~~Edward Tekautz~~	Angeline Tekautz	5 N½ of NW¼ of NE¼				20		No		81			81		27				27			
	State of Minnesota		6 NE¼ of NW¼																				
	Ernest B. Nelson		7 NW¼ of NW¼				40		Yes		175			175	35					35			
	" "		8 SW¼ of NW¼				40		"		220			220	44					44			
	State of Minnesota		9 SE¼ of NW¼																				
			10																				
	State of Minnesota		11 NE¼ of SW¼																				
	Ernest B. Nelson		12 NW¼ of SW¼				40		"		165			165	33					33			
	State of Minnesota		13 SW¼ of SW¼																				
	Glacier Park Hotel Co.		14 SE¼ of SW¼				40		No		198			198		66				66			
			15																				
	State of Minnesota		16 NE¼ of SE¼																				
	State of Minnesota		17 NW¼ of SE¼																				
	Monta Improvement Co.		18 SW¼ of SE¼				40		"		198			198		66				66			
	State of Minnesota		19 SE¼ of SE¼																				
			20																				
							200				1037			1037	112	159				271			

Cass County, Minnesota, for Taxes for the Year 1948.

	Sold for Taxes	Valuations by School Districts as Equalized by Department of Taxation: District No. ..... Rate ..... Mills (Dollars)	District No. ..... Rate ..... Mills (Dollars)	District No. ..... Rate ..... Mills (Dollars)	District No. 22 Rate 1947 1948 (Dollars)	District No. ..... Rate ..... Mills (Dollars)	District No. ..... Rate ..... Mills (Dollars)	Tax including State Homestead ..... Mills ($ cts.)	State Tax on Non-Homestead 3.84 Mills ($ cts.)	Special Taxes ($ cts.)	Total Taxes ($ cts.)		Paid	When Paid (Month Day Year)	Number of Receipt	March Settlement 1949 ($ cts.)	June Settlement 1949 ($ cts.)	Penalty ($ cts.)	November Settlement 1949 ($ cts.)	Penalty ($ cts.)	Collections to First Monday in January 1950 ($ cts.)	Penalty ($ cts.)	Delinquent on First Monday in January 1950 ($ cts.)	Total Delinquent Tax and Penalty ($ cts.)	Remarks
1												1												
2												2												
3												3												
4												4												
5				27				540	10		550	5	PAID IN FULL	MAY 19 1949	5543		550 ✓							
6												6												
7				H-35				700			700 ✓	7											7.00	7.70
8				H-44				880			880 ✓	8											8.80	9.68
9												9												
10												10												
11												11												
12				H-33				660			660 ✓	12											6.60	7.26
13												13												
14				66				1320	26		1346	14	PAID IN FULL	MAY 31 1949	6992		1346 ✓							
15												15												
16												16												
17												17												
18				66				1320	✓26		1346	18	2nd Half Paid 1st Half Paid	OCT 31 1949 AUG 8 1949	13604 11419				673 ✓					
19												19												
20												20												
		5.50 114	102 189 291					54 20	62	.60	54 82						1896		13.46				32 40	

Form 5CD (Rev. 5-15-1947)

Assessment Roll and Tax List of Real Property in the Inver of Inveligo, Cass County, Minnesota, for Taxes for the Year 1948.

	IN WHOSE NAME ASSESSED	TO WHOM TRANSFERRED	DESCRIPTION OF PROPERTY: SUBDIVISION	Sec. or Lot	Town or Block	Rng.	Number of Acres of Land: Acres	100ths	No. School District	Indicate Homestead by Yes or No	Indicate Agricultural by Yes or No	TRUE AND FULL VALUATIONS: LAND Exclusive of Structures and Improvements (Dollars)	BUILDINGS and Other Structures (Dollars)	MACHINERY Permanently Attached to Real Estate (Dollars)	TOTAL True and Full Value (Dollars)	ASSESSED VALUATIONS: RURAL: Homestead Up to $4,000 20%	RURAL: Over $4,000 and Non-Homestead 33⅓%	ALL OTHER: Homestead Up to $3,000 25%	ALL OTHER: Over $4,000 and Non-Homestead 40%	MACHINERY Permanently Attached to Real Estate .33⅓%	TOTAL ASSESSED VALUE (Dollars)	Total Assessed Value as Equalized by the Board of Review (Dollars)	FINAL EQUALIZED VALUE (Dollars)
	Chutland Land Co.	State of Minnesota	NE¼ of NE¼	13	134	27	40		2	No		198			198		66				66		
	—	State of Minnesota	NW¼ of NE¼				40			"		198			198		66				66		
	—	State of Minnesota	SW¼ of NE¼				40			"		198			198		66				66		
	—	State of Minnesota	SE¼ of NE¼				40			"		198			198		66				66		
	—	State of Minnesota	NE¼ of NW¼				40			"		198			198		66				66		
	—	State of Minnesota	NW¼ of NW¼				40			"		198			198		66				66		
	—	State of Minnesota	SW¼ of NW¼				40			"		198			198		66				66		
	—	State of Minnesota	SE¼ of NW¼				40			"		198			198		66				66		
	—	State of Minnesota	NE¼ of SW¼				40			"		198			198		66				66		
	—	State of Minnesota	NW¼ of SW¼				40			"		198			198		66				66		
	—	State of Minnesota	SW¼ of SW¼				40			"		198			198		66				66		
	—	State of Minnesota	SE¼ of SW¼				40			"		198			198		66				66		
	—	State of Minnesota	NE¼ of SE¼				40			"		198			198		66				66		
	—	State of Minnesota	NW¼ of SE¼				40			"		198			198		66				66		
	—	State of Minnesota	SW¼ of SE¼				40			"		198			198		66				66		
	—	State of Minnesota	SE¼ of SE¼				40			"		198			198		66				66		
							640					3168			3168		1056				1056		

	SOLD FOR TAXES	VALUATIONS BY SCHOOL DISTRICTS AS EQUALIZED BY DEPARTMENT OF TAXATION: District No. ..... Rate ..... Mills (Dollars)	District No. ..... Rate ..... Mills (Dollars)	District No. ..... Rate ..... Mills (Dollars)	District No. 2 Rate 20.5 Mills (Dollars)	District No. ..... Rate ..... Mills (Dollars)	District No. ..... Rate ..... Mills (Dollars)	Tax including State Homestead ..... Mills ($ cts.)	State Tax on Non-Homestead 3.8 Mills ($ cts.)	SPECIAL TAXES ($ cts.)	TOTAL TAXES ($ cts.)	PAID ($ cts.)	WHEN PAID: Month Day Year	Number of Receipt	March Settlement 1949 ($ cts.)	June Settlement 1949 ($ cts.)	Penalty ($ cts.)	November Settlement 1949 ($ cts.)	Penalty ($ cts.)	Collections to First Monday in January 1950 ($ cts.)	Penalty ($ cts.)	Delinquent on First Monday in January 1950 ($ cts.)	Total Delinquent Tax and Penalty ($ cts.)	REMARKS
	SOLD FOR TAXES				66			1320	26		1346													
2	SOLD FOR TAXES				66			1320	26		1346	2	4	4	4									
3	SOLD FOR TAXES				66			1320	26		1346	3	4	4	4									
4	SOLD FOR TAXES				66			1320	26		1346	4	4	4	4									
5																								
6	SOLD FOR TAXES				66			1320	26		1346	6	4	4	4									
7	SOLD FOR TAXES				66			1320	26		1346	7	4	4	4									
8	SOLD FOR TAXES				66			1320	26		1346	8	4	4	4									
9	SOLD FOR TAXES				66			1320	26		1346	9	4	4	4									
10																								
11	SOLD FOR TAXES				66			1320	26		1346	11	4	4	4									
12	SOLD FOR TAXES				66			1320	26		1346	12	4	4	4									
13	SOLD FOR TAXES				66			1320	26		1346	13	4	4	4									
14	SOLD FOR TAXES				66			1320	26		1346	14	4	4	4									
15																								
16	SOLD FOR TAXES				66			1320	26		1346	16	4	4	4									
17	SOLD FOR TAXES				66			1320	26		1346	17	4	4	4									
18	SOLD FOR TAXES				66			1320	26		1346	18	4	4	4									
19	SOLD FOR TAXES				66			1320	26		1346	19	4	4	4									
20																								
				2/3	1056			21120	416		21536													

Contract Defaulted 7/1/1949

21536 Cancel

140-27

Form M.D. [illegible]

Assessment Roll and Tax List of Real Property in the Town of Trelipe, Cass County, Minnesota, for Taxes for the Year 1948.

	IN WHOSE NAME ASSESSED	TO WHOM TRANSFERED	DESCRIPTION OF PROPERTY: SUBDIVISION	Sec. or Lot	Town or Block	Rng.	Number of Acres of Land: Acres	100ths	No. School District	Indicate Homestead Yes or No	Indicate Agricultural Yes or No	TRUE AND FULL VALUATIONS: LAND Exclusive of Structures and Improvements (Dollars)	BUILDINGS and Other Structures (Dollars)	MACHINERY Permanently Attached to Real Estate (Dollars)	TOTAL True and Full Value (Dollars)	ASSESSED VALUATIONS: RURAL: Homestead Up to $4,000 20% (Dollars)	RURAL: Over $4,000 and Non-Homestead 33⅓% (Dollars)	ALL OTHER: Homestead Up to $4,000 25% (Dollars)	ALL OTHER: Over $4,000 and Non-Homestead 40% (Dollars)	MACHINERY Permanently Attached to Real Estate 33⅓% (Dollars)	TOTAL ASSESSED VALUE (Dollars)	Total Assessed Value as Equalized by the Board of Review (Dollars)	FINAL EQUALIZED VALUE (Dollars)
	State of Minnesota		NE ¼ of NE ¼				14	39.27		Un.													
S	State of Minnesota		NW ¼ of NE ¼																				
	State of Minnesota		SW ¼ of NE ¼																				
	~~Cleveland Land Co.~~	State of Minnesota	SE ¼ of NE ¼				~~40~~			No		198			198		66				66		
	State of Minnesota		NE ¼ of NW ¼																				
6	State of Minnesota		NW ¼ of NW ¼																				
	State of Minnesota		SW ¼ of NW ¼																				
	State of Minnesota		SE ¼ of NW ¼																				
	State of Minnesota		NE ¼ of SW ¼																				
6	State of Minnesota		NW ¼ of SW ¼																				
	State of Minnesota		SW ¼ of SW ¼																				
	~~Cleveland Land Co.~~	State of Minnesota	SE ¼ of SW ¼				~~40~~			No		198			198		66				66		
	~~"~~	State of Minnesota	NE ¼ of SE ¼				~~40~~			"		198			198		66				66		
	State of Minnesota		NW ¼ of SE ¼																				
M	State of Minnesota		SW ¼ of SE ¼																				
	~~"~~	State of Minnesota	SE ¼ of SE ¼				~~40~~			"		198			198		66				66		
							~~160~~					792			792		264				264		

VALIDATIONS BY SCHOOL DISTRICTS AS EQUALIZED BY DEPARTMENT OF TAXATION

	SOLD FOR TAXES	District No. ..... Rate ..... Mills (Dollars)	District No. ..... Rate ..... Mills (Dollars)	District No. ..... Rate ..... Mills (Dollars)	District No. 9 Rate 20 Mills (Dollars)	District No. ..... Rate ..... Mills (Dollars)	District No. ..... Rate ..... Mills (Dollars)	Tax including State Homestead ..... Mills ($ cts.)	State Tax on Non-Homestead 3.6 Mills ($ cts.)	SPECIAL TAXES ($ cts.)	TOTAL TAXES ($ cts.)		PAID	WHEN PAID: Month Day Year	Number of Receipt	March Settlement 1949 ($ cts.)	June Settlement 1949 ($ cts.)	Penalty ($ cts.)	November Settlement 1949 ($ cts.)	Penalty ($ cts.)	Collections to First Monday in January 1950 ($ cts.)	Penalty ($ cts.)	Delinquent on First Monday in January 1950 ($ cts.)	Total Delinquent Tax and Penalty ($ cts.)	REMARKS
1												1													
2												2													
3												3													
4	SOLD FOR TAXES				66			1320	36		1344	4	Contract Defaulted 7-3-49												
5												5													
6												6													
7												7													
8												8													53.84 Cancel
9												9													
10												10													
11												11													
12												12													
13												13													
14	SOLD FOR TAXES				66			1320	36		1344	14	Contract Defaulted 7-3-49												
15												15													
16	SOLD FOR TAXES				66			1320	36		1344	16	4		4		4								
17												17													
18												18													
19	SOLD FOR TAXES				66			1320	36		1344	19	4		4		4								
20												20													
					264			5280	144		5384														

140-27

Form 5C D (Revised 1947)

Assessment Roll and Tax List of Real Property in the Town of Lulipa, Cass County, Minnesota, for Taxes for the Year 1948.

	In Whose Name Assessed	To Whom Transferred	Description of Property: Subdivision	Sec. or Lot	Town or Block	Rng.	Number of Acres of Land: Acres	100ths	No. School District	Indicate Homestead Yes or No	Indicate Veteran Yes or No	True and Full Valuations: Land Exclusive of Structures and Improvements (Dollars)	Buildings and Other Structures (Dollars)	Machinery Permanently Attached to Real Estate (Dollars)	Total True and Full Value (Dollars)	Assessed Valuations: Rural: Homestead Up to $4,000 20%	Rural: Over $4,000 and Non-Homestead 33⅓%	All Other: Homestead Up to $4,000 25%	All Other: Over $4,000 and Non-Homestead 40%	Machinery Permanently Attached to Real Estate 33⅓% (Dollars)	Total Assessed Value Equalized by the Board of Review (Dollars)	Final Equalized Value (Dollars)
1	State of Minnesota		NE¼ of NE¼	15	139	27				Un.												
2	~~Chicago Land Co.~~	State of Minnesota	NW¼ of NE¼				40			No		198			198		66				66	
3	State of Minnesota		SW¼ of NE¼																			
4	State of Minnesota		SE¼ of NE¼																			
5																						
6	~~"~~	State of Minnesota	NE¼ of NW¼				40			No		198			198		66				66	
7	~~"~~	State of Minnesota	NW¼ of NW¼				40			"		198			198		66				66	
8	State of Minnesota		SW¼ of NW¼																			
9	State of Minnesota		SE¼ of NW¼																			
10																						
11	~~"~~	State of Minnesota	NE¼ of SW¼				40			"		198			198		66				66	
12	State of Minnesota		NW¼ of SW¼																			
13	State of Minnesota		SW¼ of SW¼																			
14	~~"~~	State of Minnesota	SE¼ of SW¼				40			"		198			198		66				66	
15																						
16	~~"~~	State of Minnesota	NE¼ of SE¼				40			"		198			198		66				66	
17	~~"~~	State of Minnesota	NW¼ of SE¼				40			"		198			198		66				66	
18	~~"~~	State of Minnesota	SW¼ of SE¼				40			"		198			198		66				66	
19	~~"~~	State of Minnesota	SE¼ of SE¼				40			"		198			198		66				66	
20																						
							360					1782			1782		594				594	

Valuations by School Districts as Equalized by Department of Taxation

	Sold for Taxes	District No. ..... Rate ..... Mills (Dollars)	District No. ..... Rate ..... Mills (Dollars)	District No. ..... Rate ..... Mills (Dollars)	District No. 1 Rate 20 Mills (Dollars)	District No. ..... Rate ..... Mills (Dollars)	District No. ..... Rate ..... Mills (Dollars)	Tax including State Homestead ..... Mills ($ cts.)	State Tax on Non-Homestead 3.36 Mills ($ cts.)	Special Taxes ($ cts.)	Total Taxes ($ cts.)
1											
2	Sold for Taxes				66			1320	26		1346
3											
4											
5											
6	Sold for Taxes				66			1320	26		1346
7	Sold for Taxes				66			1320	26		1346
8											
9											
10											
11	Sold for Taxes				66			1320	26		1346
12											
13											
14	Sold for Taxes				66			1320	26		1346
15											
16	Sold for Taxes				66			1320	26		1346
17	Sold for Taxes				66			1320	26		1346
18	Sold for Taxes				66			1320	26		1346
19	Sold for Taxes				66			1320	26		1346
20											
				11	594			11880	234		12114
				4							
				7.4							

	Paid	When Paid: Month Day Year	Number of Receipt	March Settlement 1949 ($ cts.)	June Settlement 1949 ($ cts.)	Penalty ($ cts.)	November Settlement 1949 ($ cts.)	Penalty ($ cts.)	Collections to First Monday in January 1950 ($ cts.)	Penalty ($ cts.)	Delinquent on First Monday in January 1950 ($ cts.)	Total Delinquent Tax and Penalty ($ cts.)	Remarks
1													
2	Contract Defaulted Forfeit												
3													
4													
5													
6	4		4	4									
7	4		4	4									121.18 Cancel
8													
9													
10													
11	4		4	4									
12													
13													
14	4		4	4									
15													
16	4		4	4									
17	4		4	4									
18	4		4	4									
19	4		4	4									
20													

Form 5-C D

Assessment Roll and Tax List of Real Property in the Town of Pelican, Cass County, Minnesota, for Taxes for the Year 1948.

	IN WHOSE NAME ASSESSED	TO WHOM TRANSFERRED	DESCRIPTION OF PROPERTY: SUBDIVISION	Sec. or Lot	Town or Block	Rng.	Number of Acres of Land: Acres	100ths	No. School District	Indicate Homestead Tax or No	Indicate Agricultural Tax or No	TRUE AND FULL VALUATIONS: LAND Exclusive of Structures and Improvements (Dollars)	BUILDINGS and Other Structures (Dollars)	MACHINERY Permanently Attached to Real Estate (Dollars)	TOTAL True and Full Value (Dollars)	ASSESSED VALUATIONS: RURAL: Homestead Up to $4,000 20% (Dollars)	RURAL: Over $4,000 and Non-Homestead 33⅓% (Dollars)	ALL OTHER: Homestead Up to $4,000 25% (Dollars)	ALL OTHER: Over $4,000 and Non-Homestead 40% (Dollars)	MACHINERY Permanently Attached to Real Estate 33⅓% (Dollars)	TOTAL ASSESSED VALUE (Dollars)	Total Assessed Value Equalized by the Board of Review (Dollars)	FINAL EQUALIZED VALUE (Dollars)
1	State of Minnesota		N E ¼ of N E ¼		16	24	27			No.													
2	State of Minnesota		N W ¼ of N E ¼																				
3	State of Minnesota		S W ¼ of N E ¼																				
4	State of Minnesota		S E ¼ of N E ¼																				
5																							
6	State of Minnesota		N E ¼ of N W ¼																				
7	State of Minnesota		N W ¼ of N W ¼																				
8	State of Minnesota		S W ¼ of N W ¼																				
9	State of Minnesota		S E ¼ of N W ¼																				
10																							
11	State of Minnesota		N E ¼ of S W ¼																				
12	State of Minnesota		N W ¼ of S W ¼																				
13	State of Minnesota		S W ¼ of S W ¼																				
14	State of Minnesota		S E ¼ of S W ¼																				
15																							
16	State of Minnesota		N E ¼ of S E ¼																				
17	State of Minnesota		N W ¼ of S E ¼																				
18	State of Minnesota		S W ¼ of S E ¼																				
19	State of Minnesota		S E ¼ of S E ¼																				
20																							

	SOLD FOR TAXES	VALUATIONS BY SCHOOL DISTRICTS AS EQUALIZED BY DEPARTMENT OF TAXATION: District No. ..... Rate ..... Mills (Dollars)	District No. ..... Rate ..... Mills (Dollars)	District No. ..... Rate ..... Mills (Dollars)	District No. ..... Rate ..... Mills (Dollars)	District No. ..... Rate ..... Mills (Dollars)	District No. ..... Rate ..... Mills (Dollars)	Tax including State Homestead ..... Mills ($ cts.)	State Tax on Non-Homestead ..... Mills ($ cts.)	SPECIAL TAXES ($ cts.)	TOTAL TAXES ($ cts.)		PAID	WHEN PAID: Month Day Year	Number of Receipt	March Settlement 1949 ($ cts.)	June Settlement 1949 ($ cts.)	Penalty ($ cts.)	November Settlement 1949 ($ cts.)	Penalty ($ cts.)	Collections to First Monday in January 1950 ($ cts.)	Penalty ($ cts.)	Delinquent on First Monday in January 1950 ($ cts.)	Total Delinquent Tax and Penalty ($ cts.)	REMARKS
1												1													
2												2													
3												3													
4												4													
5												5													
6												6													
7												7													
8												8													
9												9													
10												10													
11												11													
12												12													
13												13													
14												14													
15												15													
16												16													
17												17													
18												18													
19												19													
20												20													

140-27

Form 3C-D

Assessment Roll and Tax List of Real Property in the Town of Pelican, Cass County, Minnesota, for Taxes for the Year 1948.

	IN WHOSE NAME ASSESSED	TO WHOM TRANSFERRED		DESCRIPTION OF PROPERTY: SUBDIVISION	Sec. or Lot	Town or Block	Rng.	Number of Acres of Land: Acres	Hdths	No. School District	Indicate Homestead Tax by Yes	Indicate Agricultural Tax by Yes	TRUE AND FULL VALUATIONS: LAND Exclusive of Structures and Improvements (Dollars)	BUILDINGS and Other Structures (Dollars)	MACHINERY Permanently Attached to Real Estate (Dollars)	TOTAL True and Full Value (Dollars)	ASSESSED VALUATIONS: RURAL: Homestead Up to $4,000 20%	RURAL: Over $4,000 and Non-Homestead 33⅓%	ALL OTHER: Homestead Up to $5,000 25%	ALL OTHER: Over $5,000 and Non-Homestead 40%	MACHINERY Permanently Attached to Real Estate 33⅓%	TOTAL ASSESSED VALUE (Dollars)	Total Amount Value as Equalized by the Board of Review (Dollars)	FINAL EQUALIZED VALUE (Dollars)		SOLD FOR TAXES	VALUATIONS BY SCHOOL DISTRICTS AS EQUALIZED BY DEPARTMENT OF TAXATION: District No. ..... Rate ..... Mills (Dollars)	District No. ..... Rate ..... Mills (Dollars)	District No. ..... Rate ..... Mills (Dollars)	District No. ..... Rate ..... Mills (Dollars)	District No. ..... Rate ..... Mills (Dollars)	District No. ..... Rate ..... Mills (Dollars)	Tax including State Homestead ..... Mills ($ cts.)	State Tax on Non-Homestead 3.84 Mills ($ cts.)	SPECIAL TAXES ($ cts.)	TOTAL TAXES ($ cts.)		PAID	WHEN PAID: Month Day Year	Number of Receipt	March Settlement 1949 ($ cts.)	June Settlement 1949 ($ cts.)	Penalty ($ cts.)	November Settlement 1949 ($ cts.)	Penalty ($ cts.)	Collections to First Monday in January 1950 ($ cts.)	Penalty ($ cts.)	Delinquent on First Monday in January 1950 ($ cts.)	Total Delinquent Tax and Penalty ($ cts.)	REMARKS
	State of Minnesota		1	N E ¼ of N E ¼		17	139	27			Res.																																							
	State of Minnesota		2	N W ¼ of N E ¼																																														
	State of Minnesota		3	S W ¼ of N E ¼																																														
	State of Minnesota		4	S E ¼ of N E ¼																																														
			5																																																
	State of Minnesota		6	N E ¼ of N W ¼																																														
	State of Minnesota		7	N W ¼ of N W ¼																																														
	State of Minnesota		8	S W ¼ of N W ¼																																														
	State of Minnesota		9	S E ¼ of N W ¼																																														
			10																																																
	State of Minnesota		11	N E ¼ of S W ¼																																														
	State of Minnesota		12	N W ¼ of S W ¼																																														
	State of Minnesota		13	S W ¼ of S W ¼																																														
	State of Minnesota		14	S E ¼ of S W ¼																																														
			15																																																
	State of Minnesota		16	N E ¼ of S E ¼																																														
	State of Minnesota		17	N W ¼ of S E ¼																																														
	State of Minnesota		18	S W ¼ of S E ¼																																														
			19	S E ¼ of S E ¼																																															
	Howard L. & Hilda A. Sawyer		20					40			No		198			198		66				66																													
								40					198			198		66				66																													

Assessment Roll and Tax List of Real Property in the Lawrence of Inkster, Cass County, Minnesota, for Taxes for the Year 1948.

FORM 54 D—MILLS BLOCK COMPANY, MINNEAPOLIS

	IN WHOSE NAME ASSESSED	TO WHOM TRANSFERRED	DESCRIPTION OF PROPERTY: SUBDIVISION	Sec. or Lot	Town of Block	Rng.	Number of Acres of Land: Acres	100ths	No. School District	Indicate Homestead by Yes or No	Indicate Agricultural Tax or No	TRUE AND FULL VALUATIONS: LAND Exclusive of Structures and Improvements	BUILDINGS and Other Structures	MACHINERY Permanently Attached to Real Estate	TOTAL True and Full Value	ASSESSED VALUATIONS: RURAL: Homestead Up to $4,000 20%	RURAL: Over $4,000 Non-Homestead 33⅓%	ALL OTHER: Homestead Up to $4,000 25%	ALL OTHER: Over $4,000 Non-Homestead 40%	MACHINERY Permanently Attached to Real Estate 33⅓%	TOTAL ASSESSED VALUE	Total Assessed Value as Equalized by the Board of Review	FINAL EQUALIZED VALUE
							Acres	100ths				Dollars	Dollars	Dollars	Dollars	Dollars	Dollars	Dollars	Dollars	Dollars	Dollars	Dollars	Dollars
	State of Minnesota		1 NE ¼ of NE ¼				18.39	27		Yes													
	State of Minnesota		2 NW ¼ of NE ¼																				
	State of Minnesota		3 SW ¼ of NE ¼																				
	State of Minnesota		4 SE ¼ of NE ¼																				
			5																				
	State of Minnesota		6 NE ¼ of NW ¼																				
	State of Minnesota		7 NW ¼ of NW ¼																				
	State of Minnesota		8 SW ¼ of NW ¼																				
	State of Minnesota		9 SE ¼ of NW ¼																				
			10																				
	State of Minnesota		11 NE ¼ of SW ¼																				
	State of Minnesota		12 NW ¼ of SW ¼																				
	State of Minnesota		13 SW ¼ of SW ¼																				
	State of Minnesota		14 SE ¼ of SW ¼																				
			15																				
	State of Minnesota		16 NE ¼ of SE ¼																				
	State of Minnesota		17 NW ¼ of SE ¼																				
	State of Minnesota		18 SW ¼ of SE ¼																				
	State of Minnesota		19 SE ¼ of SE ¼																				
			20																				

	SOLD FOR TAXES	VALUATIONS BY SCHOOL DISTRICTS AS EQUALIZED BY DEPARTMENT OF TAXATION: District No. ..... Rate ..... Mills	District No. ..... Rate ..... Mills	District No. ..... Rate ..... Mills	District No. ..... Rate ..... Mills	District No. ..... Rate ..... Mills	District No. ..... Rate ..... Mills	Tax including State Homestead ..... Mills	State Tax on Non-Homested ..... Mills	SPECIAL TAXES	TOTAL TAXES		PAID	WHEN PAID	Number of Receipt	March Settlement 1949	June Settlement 1949	Penalty	November Settlement 1949	Penalty	Collections to First Monday in January 1950	Penalty	Delinquent on First Monday in January 1950	Total Delinquent Tax and Penalty	REMARKS
		Dollars	Dollars	Dollars	Dollars	Dollars	Dollars	$ cts.	$ cts.	$ cts.	$ cts.			Month Day Year		$ cts.	$ cts.	$ cts.	$ cts.	$ cts.	$ cts.	$ cts.	$ cts.	$ cts.	
1												1													
2												2													
3												3													
4												4													
5												5													
6												6													
7												7													
8												8													
9												9													
10												10													
11												11													
12												12													
13												13													
14												14													
15												15													
16												16													
17												17													
18												18													
19												19													
20												20													

140-27

Form 54 D

Assessment Roll and Tax List of Real Property in the Town of Indian, Cass County, Minnesota, for Taxes for the Year 1948.

	In Whose Name Assessed	To Whom Transferred	Description of Property: Subdivision	Sec. or Lot	Town or Block	Rng.	Number of Acres of Land: Acres	100ths	No. School District	Indicate Homestead by Yes or No	Indicate Agricultural by Yes or No	True and Full Valuations: Land Exclusive of Structures and Improvements (Dollars)	Buildings and Other Structures (Dollars)	Machinery Permanently Attached to Real Estate (Dollars)	Total True and Full Value (Dollars)	Assessed Valuations: Rural: Homestead Up to $4,000 20% (Dollars)	Rural: Over $4,000 and Non-Homestead 33⅓% (Dollars)	All Other: Homestead Up to $4,000 25% (Dollars)	All Other: Over $4,000 and Non-Homestead 40% (Dollars)	Machinery Permanently Attached to Real Estate 33⅓% (Dollars)	Total Assessed Value (Dollars)	Total Assessed Value as Equalized by the Board of Review (Dollars)	Final Equalized Value (Dollars)
1	David Buckenberger	State of Minnesota	NE ¼ of NE ¼	19	134	27	40		Non	No		198			198		66				66		
2	" "	State of Minnesota	NW ¼ of NE ¼				40		"			198			198		66				66		
3		State of Minnesota	SW ¼ of NE ¼																				
4		State of Minnesota	SE ¼ of NE ¼																				
5																							
6		State of Minnesota	NE ¼ of NW ¼																				
7		State of Minnesota	NW ¼ of NW ¼																				
8		State of Minnesota	SW ¼ of NW ¼																				
9		State of Minnesota	SE ¼ of NW ¼																				
10																							
11		State of Minnesota	NE ¼ of SW ¼																				
12		State of Minnesota (Auditor's Certificate, David Duncan)	NW ¼ of SW ¼																				
13		State of Minnesota	SW ¼ of SW ¼																				
14		State of Minnesota	SE ¼ of SW ¼																				
15																							
16		State of Minnesota	NE ¼ of SE ¼																				
17		State of Minnesota	NW ¼ of SE ¼																				
18		State of Minnesota	SW ¼ of SE ¼																				
19		State of Minnesota	SE ¼ of SE ¼																				
20																							
							80					396			396		132				132		

Cass County, Minnesota, for Taxes for the Year 1948.

	Sold for Taxes	Valuations by School Districts as Equalized by Department of Taxation: District No. ..... Rate ..... Mills	District No. ..... Rate ..... Mills	District No. 60 Rate 11 Mills	District No. ..... Rate ..... Mills	District No. ..... Rate ..... Mills	Tax including State Homestead: Mills	State Tax on Non-Homestead 3.4 Mills	Special Taxes	Total Taxes	Paid	When Paid: Month Day Year	Number of Receipt	March Settlement 1949	June Settlement 1949	Penalty	November Settlement 1949	Penalty	Collections to First Monday in January 1950	Penalty	Delinquent on First Monday in January 1950	Penalty	Total Delinquent Tax and Penalty	Remarks
		Dollars	Dollars	Dollars	Dollars	Dollars	$ cts.	$ cts.	$ cts.	$ cts.				$ cts.	$ cts.	$ cts.	$ cts.	$ cts.	$ cts.	$ cts.	$ cts.	$ cts.	$ cts.	
1	SOLD FOR TAXES			66			1320	26		1346	Forfeited												1346	Same
2	SOLD FOR TAXES			66			1320	26		1346	Forfeited												1346	"
3																								
4																								
5																								
6																								
7																								
8																								
9																								
10																								
11																								
12											Not taxable for 1948													
13																								
14																								
15																								
16																								
17																								
18																								
19																								
20																								
				132			2640	52		2697													2692	

140-27

Form M.D. [illegible]

Assessment Roll and Tax List of Real Property in the Town of Pelican, Cass County, Minnesota, for Taxes for the Year 1948.

	IN WHOSE NAME ASSESSED	TO WHOM TRANSFERRED	DESCRIPTION OF PROPERTY: SUBDIVISION	Sec. or Lot	Town or Block	Rng.	Number of Acres of Land: Acres	100ths	Sp. School District	Indicate Homestead by No.	Indicate Agricultural Tax by No.	TRUE AND FULL VALUATIONS: LAND Exclusive of Structures and Improvements (Dollars)	BUILDINGS and Other Structures (Dollars)	MACHINERY Permanently Attached to Real Estate (Dollars)	TOTAL True and Full Value (Dollars)	ASSESSED VALUATIONS: RURAL: Homestead Up to $4,000 20%	RURAL: Over $4,000 and Non-Homestead 33⅓%	ALL OTHER: Homestead Up to $4,000 25%	ALL OTHER: Over $4,000 and Non-Homestead 40%	MACHINERY Permanently Attached to Real Estate 33⅓%	TOTAL ASSESSED VALUE (Dollars)	Total Assessed Value as Equalized by the Board of Review (Dollars)	FINAL EQUALIZED VALUE (Dollars)
	State of Minnesota		1 NE ¼ of NE ¼				20/39 27		Yes														
	State of Minnesota		2 NW ¼ of NE ¼																				
	State of Minnesota		3 SW ¼ of NE ¼																				
	State of Minnesota		4 SE ¼ of NE ¼																				
			5																				
	State of Minnesota		6 NE ¼ of NW ¼																				
	State of Minnesota		7 NW ¼ of NW ¼																				
	State of Minnesota		8 SW ¼ of NW ¼																				
	State of Minnesota		9 SE ¼ of NW ¼																				
			10																				
	State of Minnesota		11 NE ¼ of SW ¼																				
	State of Minnesota		12 NW ¼ of SW ¼																				
	State of Minnesota		13 SW ¼ of SW ¼																				
	State of Minnesota		14 SE ¼ of SW ¼																				
			15																				
	State of Minnesota		16 NE ¼ of SE ¼																				
	State of Minnesota		17 NW ¼ of SE ¼																				
	State of Minnesota		18 SW ¼ of SE ¼																				
	State of Minnesota		19 SE ¼ of SE ¼																				
			20																				

	SOLD FOR TAXES	VALUATIONS BY SCHOOL DISTRICTS AS EQUALIZED BY DEPARTMENT OF TAXATION: District No.... Rate ..... Mills (Dollars)	District No.... Rate ..... Mills (Dollars)	District No.... Rate ..... Mills (Dollars)	District No.... Rate ..... Mills (Dollars)	District No.... Rate ..... Mills (Dollars)	District No.... Rate ..... Mills (Dollars)	Tax including State Homestead ..... Mills ($ cts.)	State Tax on Non-Homestead ..... Mills ($ cts.)	SPECIAL TAXES ($ cts.)	TOTAL TAXES ($ cts.)		PAID	WHEN PAID: Month	Day	Year	Number of Receipt	March Settlement 1949 ($ cts.)	June Settlement 1949 ($ cts.)	Penalty ($ cts.)	November Settlement 1949 ($ cts.)	Penalty ($ cts.)	Collections to First Monday in January 1950 ($ cts.)	Penalty ($ cts.)	Delinquent on First Monday in January 1950 ($ cts.)	Total Delinquent Tax and Penalty ($ cts.)	REMARKS
1												1															
2												2															
3												3															
4												4															
5												5															
6												6															
7												7															
8												8															
9												9															
10												10															
11												11															
12												12															
13												13															
14												14															
15												15															
16												16															
17												17															
18												18															
19												19															
20												20															

Assessment Roll and Tax List of Real Property in the Inver of Gulliver,

Cass County, Minnesota, for Taxes for the Year 1948.

FORM 50 D—MILLER-DAVIS COMPANY, MINNEAPOLIS

		DESCRIPTION OF PROPERTY								TRUE AND FULL VALUATIONS				ASSESSED VALUATIONS																							
														RURAL		ALL OTHER																					
IN WHOSE NAME ASSESSED	TO WHOM TRANSFERRED		SUBDIVISION	Sec. or Lot	Town or Block	Rng.	Number of Acres of Land			LAND Exclusive of Structures and Improvements	BUILDINGS and Other Structures	MACHINERY Permanently Attached to Real Estate	TOTAL True and Full Value	Homestead Up to $4,000 20%	Over $4,000 and Non-Homestead 33⅓%	Homestead Up to $4,000 25%	Over $4,000 and Non-Homestead 40%	MACHINERY Permanently Attached to Real Estate 33⅓%	TOTAL ASSESSED VALUE	Total Assessed Value as Equalized by the Board of Review	FINAL EQUALIZED VALUE	SOLD FOR TAXES	VALUATIONS BY SCHOOL DISTRICTS AS EQUALIZED BY DEPARTMENT OF TAXATION					Tax including State Homestead	State Tax on Non-Homestead	SPECIAL TAXES	TOTAL TAXES	PAID	WHEN PAID			Number of Receipt	March Settlement 1949	June Settlement 1949	Penalty	November Settlement 1949	Penalty	Collections to First Monday in January 1950	Penalty	Delinquent on First Monday in January 1950	Total Delinquent Tax and Penalty	REMARKS
							Acres	100ths	No. School District														District No. ..... Rate ..... Mills	District No. ..... Rate ..... Mills	District No. ..... Rate ..... Mills	District No. ..... Rate ..... Mills	District No. ..... Rate ..... Mills	..... Mills	..... Mills				Month	Day	Year											
										Dollars	Dollars	Dollars	Dollars	Dollars	Dollars	Dollars	Dollars	Dollars	Dollars	Dollars	Dollars		Dollars	Dollars	Dollars	Dollars	Dollars	$ cts.	$ cts.	$ cts.						$ cts.	$ cts.	$ cts.	$ cts.	$ cts.	$ cts.	$ cts.	
State of Minnesota		1	NE ¼ of NE ¼	21	139	27			2n													1															
State of Minnesota		2	NW ¼ of NE ¼																			2															
State of Minnesota		3	SW ¼ of NE ¼																			3															
State of Minnesota		4	SE ¼ of NE ¼																			4															
		5																				5															
State of Minnesota		6	NE ¼ of NW ¼																			6															
State of Minnesota		7	NW ¼ of NW ¼																			7															
State of Minnesota		8	SW ¼ of NW ¼																			8															
State of Minnesota		9	SE ¼ of NW ¼																			9															
		10																				10															
State of Minnesota		11	NE ¼ of SW ¼																			11															
State of Minnesota		12	NW ¼ of SW ¼																			12															
State of Minnesota		13	SW ¼ of SW ¼																			13															
State of Minnesota		14	SE ¼ of SW ¼																			14															
		15																				15															
State of Minnesota		16	NE ¼ of SE ¼																			16															
State of Minnesota		17	NW ¼ of SE ¼																			17															
State of Minnesota		18	SW ¼ of SE ¼																			18															
State of Minnesota		19	SE ¼ of SE ¼																			19															
		20																				20															

Assessment Roll and Tax List of Real Property in the Inwood of Deerlodge,

Form 50 D. [illegible]

In whose name assessed	To whom transferred		Description of property: Subdivision	Sec. or Lot	Town or Block	Rng.	Number of Acres of Land: Acres	100ths	No. School District	Indicate Homestead Tax No.	Indicate Agricultural Land Tax No.	True and Full Valuations: Land Exclusive of Structures and Improvements (Dollars)	Buildings and Other Structures (Dollars)	Machinery Permanently Attached to Real Estate (Dollars)	Total True and Full Value (Dollars)	Assessed Valuations, Rural: Homestead Up to $4,000 20% (Dollars)	Rural: Over $4,000 and Non-Homestead 33⅓% (Dollars)	All Other: Homestead Up to $4,000 25% (Dollars)	All Other: Over $4,000 and Non-Homestead 40% (Dollars)	All Other: Machinery Permanently Attached to Real Estate 33⅓% (Dollars)	Total Assessed Value as Equalized by the Board of Review (Dollars)	Final Equalized Value (Dollars)
Cleveland Land Co.	State of Minnesota	1	NE¼ of NE¼	22	139	27	40		Nn	7a		198			198		66				66	
State of Minnesota		2	NW¼ of NE¼																			
State of Minnesota		3	SW¼ of NE¼																			
—	State of Minnesota	4	SE¼ of NE¼				40			"		198			198		66				66	
		5																				
State of Minnesota		6	NE¼ of NW¼																			
State of Minnesota		7	NW¼ of NW¼																			
State of Minnesota		8	SW¼ of NW¼																			
State of Minnesota		9	SE¼ of NW¼																			
		10																				
State of Minnesota		11	NE¼ of SW¼																			
State of Minnesota		12	NW¼ of SW¼																			
State of Minnesota		13	SW¼ of SW¼																			
State of Minnesota		14	SE¼ of SW¼																			
		15																				
Cleveland Land Co.	State of Minnesota	16	NE¼ of SE¼				40			"		198			198		66				66	
State of Minnesota		17	NW¼ of SE¼																			
Montana Imp. Co.		18	SW¼ of SE¼				40			"		198			198		66				66	
State of Minnesota		19	SE¼ of SE¼																			
		20																				
							460					792			792		264				264	
							40															

Cass County, Minnesota, for Taxes for the Year 1948.

	Sold for Taxes	Valuations by School Districts as Equalized by Department of Taxation: District No. ..... Rate ..... Mills (Dollars)	District No. ..... Rate ..... Mills (Dollars)	District No. ..... Rate ..... Mills (Dollars)	District No. ..... Rate ..... Mills (Dollars)	District No. ..... Rate ..... Mills (Dollars)	District No. ..... Rate ..... Mills (Dollars)	Tax including State Homestead ..... Mills ($ cts.)	State Tax on Non-Homestead 3.86 Mills ($ cts.)	Special Taxes ($ cts.)	Total Taxes ($ cts.)		Paid	When Paid (Month Day Year)	Number of Receipt	March Settlement 1949 ($ cts.)	June Settlement 1949 ($ cts.)	Penalty ($ cts.)	November Settlement 1949 ($ cts.)	Penalty ($ cts.)	Collections to First Monday in January 1950 ($ cts.)	Penalty ($ cts.)	Delinquent on First Monday in January 1950 ($ cts.)	Total Delinquent Tax and Penalty ($ cts.)	Remarks
1	SOLD FOR TAXES				66			1320	26		1346	1	Contract Defaulted	7/13/49										1346 Canc
2												2												
3												3												
4	SOLD FOR TAXES				66			1320	26		1346	4	"	"		"								1346 Canc
5												5												
6												6												
7												7												
8												8												
9												9												
10												10												
11												11												
12												12												
13												13												
14												14												
15												15												
16	SOLD FOR TAXES				66			1320	26		1346	16	"	"		"								1346 Canc
17												17												
18					66			1320	26		1346	18	2nd Half Paid OCT 3 1 1949 1st Half Paid AUG 8 1949	13607 11719					673					
19												19												
20				274	264			5280	104		5384	20							13 44					4038

140-27

Assessment Roll and Tax List of Real Property in the Inwood of Pulpit, Cass County, Minnesota, for Taxes for the Year 1948.

In Whose Name Assessed	To Whom Transferred	Description of Property: Subdivision	Sec. or Lot	Town or Block	Rng.	Number of Acres of Land (Acres / 100ths)	No. School District	Indicate Homestead by Yes or No	Indicate Agricultural Land by Yes or No	True and Full Valuations: Land Exclusive of Structures and Improvements	Buildings and Other Structures	Machinery Permanently Attached to Real Estate	Total True and Full Value	Assessed Valuations: Rural: Homestead Up to $4,000 20%	Rural: Over $4,000 and Non-Homestead 33⅓%	All Other: Homestead Up to $4,000 25%	All Other: Over $4,000 and Non-Homestead 40%	Machinery Permanently Attached to Real Estate 33⅓%	Total Assessed Value	Total Assessed Value Equalized by the Board of Review	Final Equalized Value
						Acres				Dollars	Dollars	Dollars	Dollars	Dollars	Dollars	Dollars	Dollars	Dollars	Dollars	Dollars	Dollars
Cleveland Land Co.	State of Minnesota	NE¼ of NE¼	28	139	27	40	Cass Co.			198			198		66				66		
"	State of Minnesota	NW¼ of NE¼				40	"			198			198		66				66		
"	State of Minnesota	SW¼ of NE¼				40	"			198			198		66				66		
"	State of Minnesota	SE¼ of NE¼				40	"			198			198		66				66		
			5																		
"	State of Minnesota	NE¼ of NW¼	6			40	"			198			198		66				66		
"	State of Minnesota	NW¼ of NW¼	7			40	"			198			198		66				66		
"	State of Minnesota	SW¼ of NW¼	8			40	"			198			198		66				66		
"	State of Minnesota	SE¼ of NW¼	9			40	"			198			198		66				66		
			10																		
"	State of Minnesota	NE¼ of SW¼	11			40	"			198			198		66				66		
"	State of Minnesota	NW¼ of SW¼	12			40	"			198			198		66				66		
"	State of Minnesota	SW¼ of SW¼	13			40	"			198			198		66				66		
"	State of Minnesota	SE¼ of SW¼	14			40	"			198			198		66				66		
			15																		
"	State of Minnesota	NE¼ of SE¼	16			40	"			198			198		66				66		
"	State of Minnesota	NW¼ of SE¼	17			40	"			198			198		66				66		
"	State of Minnesota	SW¼ of SE¼	18			40	"			198			198		66				66		
"	State of Minnesota	SE¼ of SE¼	19			40	"			198			198		66				66		
			20																		
						640				3168			3168		1056				1056		

Valuations by School Districts as Equalized by Department of Taxation

Sold for Taxes	District No. ..... Rate ..... Mills Dollars	District No. ..... Rate ..... Mills Dollars	District No. ..... Rate ..... Mills Dollars	District No. ..... Rate ..... Mills Dollars	Tax including State Homestead ..... Mills $ cts.	State Tax on Non-Homestead 3.8 Mills $ cts.	Special Taxes $ cts.	Total Taxes $ cts.		Paid	When Paid Month	Day	Year	Number of Receipt	March Settlement 1949 $ cts.	June Settlement 1949 $ cts.	Penalty $ cts.	November Settlement 1949 $ cts.	Penalty $ cts.	Collections to First Monday in January 1950 $ cts.	Penalty $ cts.	Delinquent on First Monday in January 1950 $ cts.	Total Delinquent Tax and Penalty $ cts.	Remarks
SOLD FOR TAXES				66	1320	26		1346	1	Contract Defaulted Feb 1949														
SOLD FOR TAXES				66	1320	26		1346	2		4			4		4								
SOLD FOR TAXES				66	1320	26		1346	3		4			4		4								
SOLD FOR TAXES				66	1320	26		1346	4		4			4		4								
									5															
SOLD FOR TAXES				66	1320	26		1346	6		4			4		4								215.36 Canc.
SOLD FOR TAXES				66	1320	26		1346	7					4		4								
SOLD FOR TAXES				66	1320	26		1346	8		4			4		4								
SOLD FOR TAXES				66	1320	26		1346	9		4			4		4								
									10															
SOLD FOR TAXES				66	1320	26		1346	11		4			4		4								
SOLD FOR TAXES				66	1320	26		1346	12		4			4		4								
SOLD FOR TAXES				66	1320	26		1346	13		4			4		4								
SOLD FOR TAXES				66	1320	26		1346	14		4			4		4								
									15															
SOLD FOR TAXES				66	1320	26		1346	16		4			4		4								
SOLD FOR TAXES				66	1320	26		1346	17		4			4		4								
SOLD FOR TAXES				66	1320	26		1346	18		4			4		4								
SOLD FOR TAXES				66	1320	26		1346	19		4			4		4								
									20															
				Total	21120	416		21536																

Form 50 D—Blue-line paper, ordinary

Assessment Roll and Tax List of Real Property in the Inman of Deerfield, Cass County, Minnesota, for Taxes for the Year 1948.

	In Whose Name Assessed	To Whom Transferred	Description of Property: Subdivision	Sec. or Lot	Town or Block	Rng.	Number of Acres of Land (Acres / 100ths)	No. School District	Indicate Homestead by Yes or No	Indicate Agricultural by Yes or No	True and Full Valuations: Land Exclusive of Structures and Improvements (Dollars)	Buildings and Other Structures (Dollars)	Machinery Permanently Attached to Real Estate (Dollars)	Total True and Full Value (Dollars)	Assessed Valuations: Rural: Homestead Up to $4,000 20% (Dollars)	Rural: Over $4,000 and Non-Homestead 33⅓% (Dollars)	All Other: Homestead Up to $4,000 25% (Dollars)	All Other: Over $4,000 and Non-Homestead 40% (Dollars)	Machinery Permanently Attached to Real Estate 33⅓% (Dollars)	Total Assessed Value (Dollars)	Total Assessed Value as Equalized by the Board of Review (Dollars)	Final Equalized Value (Dollars)
	State of Minnesota		NE¼ of NE¼				24.39 27		Ra.													
2	~~Cleveland Land Co.~~	State of Minnesota	NW¼ of NE¼				~~40~~		No		198			198		66				66		
3	" "	State of Minnesota	SW¼ of NE¼				~~40~~		"		198			198		66				66		
4	J. P. Baldridge & Lyman E. Boyle		SE¼ of NE¼				40		"		198			198		66				66		
5																						
6	~~Cleveland Land Co.~~	State of Minnesota	NE¼ of NW¼				~~40~~		"		198			198		66				66		
7	State of Minnesota		NW¼ of NW¼																			
8	Monita Improvement Co.		SW¼ of NW¼				40		"		198			198		66				66		
9	~~Cleveland Land Co.~~	State of Minnesota	SE¼ of NW¼				~~40~~		"		198			198		66				66		
10																						
11	" "	State of Minnesota	NE¼ of SW¼				~~40~~		"		198			198		66				66		
12	Monita Improvement Co.		NW¼ of SW¼				40		"		198			198		66				66		
13	~~Cleveland Land Co.~~	State of Minnesota	SW¼ of SW¼				~~40~~		"		198			198		66				66		
14	Monita Improvement Co.		SE¼ of SW¼				40		"		198			198		66				66		
15																						
16	State of Minnesota		NE¼ of SE¼																			
17	J. P. Baldridge & Lyman E. Boyle		NW¼ of SE¼				40		"		198			198		66				66		
18	Monita Improvement Co.		SW¼ of SE¼				40		"		198			198		66				66		
19	" "		SE¼ of SE¼				40		"		198			198		66				66		
20																						
							~~580~~ 280				2574			2574		858				858		

Validations by School Districts as Equalized by Department of Taxation

	Sold for Taxes	District No. ..... Rate ..... Mills (Dollars)	District No. ..... Rate ..... Mills (Dollars)	District No. ..... Rate ..... Mills (Dollars)	District No. ..... Rate ..... Mills (Dollars)	District No. ..... Rate ..... Mills (Dollars)	District No. ..... Rate ..... Mills (Dollars)	Tax including State Homestead ..... Mills ($ cts.)	State Tax on Non-Homestead 3.8 Mills ($ cts.)	Special Taxes ($ cts.)	Total Taxes ($ cts.)
1											
2	SOLD FOR TAXES			~~66~~				~~1320~~	~~26~~		~~1346~~
3	SOLD FOR TAXES			~~66~~				~~1320~~	~~26~~		~~1346~~
4	SOLD FOR TAXES			66				1320	26		1346
5											
6	SOLD FOR TAXES			~~66~~				~~1320~~	~~26~~		~~1346~~
7											
8				66				1320	26		1346
9	SOLD FOR TAXES			~~66~~				~~1320~~	~~26~~		~~1346~~
10											
11	SOLD FOR TAXES			~~66~~				~~1320~~	~~26~~		~~1346~~
12				66				1320	26		1346
13	SOLD FOR TAXES			~~66~~				~~1320~~	~~26~~		~~1346~~
14				66				1320	26		1346
15											
16											
17	SOLD FOR TAXES			66				1320	26		1346
18				66				1320	26		1346
19				66				1320	26		1346
20											
				1188				17160	338	2.31	17498

	Paid	When Paid: Month Day Year	Number of Receipt	March Settlement 1949 ($ cts.)	June Settlement 1949 ($ cts.)	Penalty ($ cts.)	November Settlement 1949 ($ cts.)	Penalty ($ cts.)	Collections to First Monday in January 1950 ($ cts.)	Penalty ($ cts.)	Delinquent on First Monday in January 1950 ($ cts.)	Total Delinquent Tax and Penalty ($ cts.)	Remarks
1													
2	Contract Defaulted 7/3/49											1346	Canc
3	" " "											1346	
4											1346		
5													
6	Contract Defaulted 7/3/49											1346	Canc
7													
8	2nd Half Paid	OCT 31 1949	13604				673						
	1st Half Paid	AUG 8 1949	11717				673						
9	Contract Defaulted 7/3/49											1346	Canc
10													
11												1346	
12	2nd Half Paid	OCT 31 1949	13604				673						
	1st Half Paid	AUG 8 1949	11717				673						
13	Contract Defaulted 7/3/49												
14	2nd Half Paid	OCT 31 1949	13604				673					1346	
	1st Half Paid	AUG 8 1949	11717				673						
15													
16													
17	2nd Half Paid	OCT 31 1949	13604				1346				1346		
18	1st Half Paid	AUG 8 1949					1346						
19	2nd Half Paid	OCT 31 1949	13604										
	1st Half Paid	AUG 8 1949	11717										
20													
							6730				2692	8076	

Form 54-D (Revised 1948)

Assessment Roll and Tax List of Real Property in the Inman of Lulejee, Cass County, Minnesota, for Taxes for the Year 1948.

	IN WHOSE NAME ASSESSED	TO WHOM TRANSFERRED	DESCRIPTION OF PROPERTY: SUBDIVISION	Sec. Lot	Town Lge. Block	Rng.	Number of Acres of Land: Acres	Hdths	No. School District	Indicate Homestead Tax by Hd	Indicate Agricultural Tax by Ag	TRUE AND FULL VALUATIONS: LAND Exclusive of Structures and Improvements (Dollars)	BUILDINGS and Other Structures (Dollars)	MACHINERY Permanently Attached to Real Estate (Dollars)	TOTAL True and Full Value (Dollars)	ASSESSED VALUATIONS: RURAL: Homestead Up to $4,000 20% (Dollars)	RURAL: Over $4,000 and Non-Homestead 33⅓% (Dollars)	ALL OTHER: Homestead Up to $4,000 25% (Dollars)	ALL OTHER: Over $4,000 and Non-Homestead 40% (Dollars)	ALL OTHER: MACHINERY Permanently Attached to Real Estate 33⅓% (Dollars)	TOTAL ASSESSED VALUE (Dollars)	Total Assessed Value as Equalized by the Board of Review (Dollars)	FINAL EQUALIZED VALUE (Dollars)
1	State of Minnesota		NE¼ of NE¼	25	139	27				Ag													
2	State of Minnesota		NW¼ of NE¼																				
3	State of Minnesota		SW¼ of NE¼																				
4	State of Minnesota		SE¼ of NE¼																				
5																							
6	State of Minnesota		NE¼ of NW¼																				
7	~~Cleveland Land Co~~	State of Minnesota	NW¼ of NW¼				~~40~~			Ag		198			198		66				66		
8	State of Minnesota		SW¼ of NW¼																				
9	State of Minnesota		SE¼ of NW¼																				
10																							
11	State of Minnesota		NE¼ of SW¼																				
12	State of Minnesota		NW¼ of SW¼																				
13	~~Cleveland Land Co~~	State of Minnesota	SW¼ of SW¼				~~40~~			"		198			198		66				66		
14	State of Minnesota		SE¼ of SW¼																				
15																							
16	State of Minnesota		NE¼ of SE¼																				
17	State of Minnesota		NW¼ of SE¼																				
18	State of Minnesota		SW¼ of SE¼																				
19	State of Minnesota		SE¼ of SE¼																				
20																							
							~~80~~					396			396		132				132		

	SOLD FOR TAXES	VALUATIONS BY SCHOOL DISTRICTS AS EQUALIZED BY DEPARTMENT OF TAXATION: District No. ..... Rate ..... Mills (Dollars)	District No. ..... Rate ..... Mills (Dollars)	District No. ..... Rate ..... Mills (Dollars)	District No. ..... Rate ..... Mills (Dollars)	District No. ..... Rate ..... Mills (Dollars)	District No. ..... Rate ..... Mills (Dollars)	Tax including State Homestead ..... Mills ($ cts.)	State Tax on Non-Homestead 2.16 Mills ($ cts.)	SPECIAL TAXES ($ cts.)	TOTAL TAXES ($ cts.)		PAID	WHEN PAID: Month Day Year	Number of Receipt	March Settlement 1949 ($ cts.)	June Settlement 1949 ($ cts.)	Penalty ($ cts.)	November Settlement 1949 ($ cts.)	Penalty ($ cts.)	Collections to First Monday in January 1950 ($ cts.)	Penalty ($ cts.)	Delinquent on First Monday in January 1950 ($ cts.)	Total Delinquent Tax and Penalty ($ cts.)	REMARKS
1												1													
2												2													
3												3													
4												4													
5												5													
6												6													
7	SOLD FOR TAXES				66		1320	26		1346		7	Contract Defaulted 7-2-49												26.92 Due
8												8													
9												9													
10												10													
11												11													
12												12													
13	SOLD FOR TAXES				66		1320	26		1346		13	4		4		4								
14												14													
15												15													
16												16													
17												17													
18												18													
19												19													
20												20													
					132		26 40	52		26 92															

140-27

Form SCD (Revised 1945)

Assessment Roll and Tax List of Real Property in the Lowood of Inkster, Cass County, Minnesota, for Taxes for the Year 1948.

	IN WHOSE NAME ASSESSED	TO WHOM TRANSFERRED	DESCRIPTION OF PROPERTY: SUBDIVISION	Sec. or Lot	Town or Block	Rng.	Number of Acres of Land: Acres	100ths	No. School District	Indicate Homestead Tax in No	Indicate Agricultural Tax in No	TRUE AND FULL VALUATIONS: LAND Exclusive of Structures and Improvements (Dollars)	BUILDINGS and Other Structures (Dollars)	MACHINERY Permanently Attached to Real Estate (Dollars)	TOTAL True and Full Value (Dollars)	ASSESSED VALUATIONS: RURAL: Homestead Up to $4,000 20%	Over $4,000 and Non-Homestead 33⅓%	ALL OTHER: Homestead Up to $4,000 25%	Over $4,000 and Non-Homestead 40%	MACHINERY Permanently Attached to Real Estate 33⅓% (Dollars)	TOTAL ASSESSED VALUE (Dollars)	Total Assessed Value as Equalized by the Board of Review (Dollars)	FINAL EQUALIZED VALUE (Dollars)
1	~~Cleveland Land Co.~~	State of Minnesota	NE ¼ of NE ¼	26	139	27	~~40~~			2m	1/10	198			198		66				66		
2			NW ¼ of NE ¼																				
3	State of Minnesota		SW ¼ of NE ¼																				
4	State of Minnesota		SE ¼ of NE ¼																				
5																							
6			NE ¼ of NW ¼																				
7	State of Minnesota		NW ¼ of NW ¼																				
8	~~Cleveland Land Co.~~	State of Minnesota	SW ¼ of NW ¼				~~40~~			7m	1/10	198			198		66				66		
9	~~—"—~~	State of Minnesota	SE ¼ of NW ¼				~~40~~			1m		198			198		66				66		
10																							
11	State of Minnesota		NE ¼ of SW ¼																				
12	State of Minnesota		NW ¼ of SW ¼																				
13	State of Minnesota		SW ¼ of SW ¼																				
14	State of Minnesota		SE ¼ of SW ¼																				
15																							
16	State of Minnesota		NE ¼ of SE ¼																				
17	State of Minnesota		NW ¼ of SE ¼																				
18	State of Minnesota		SW ¼ of SE ¼																				
19	State of Minnesota		SE ¼ of SE ¼																				
20																							
							~~120~~					594			594		198				198		

	SOLD FOR TAXES	VALUATIONS BY SCHOOL DISTRICTS AS EQUALIZED BY DEPARTMENT OF TAXATION: District No. ..... Rate ..... Mills (Dollars)	District No. ..... Rate ..... Mills (Dollars)	District No. ..... Rate ..... Mills (Dollars)	District No. 2 Rate 33.6 Mills (Dollars)	District No. ..... Rate ..... Mills (Dollars)	District No. ..... Rate ..... Mills (Dollars)	Tax including State Homestead ..... Mills ($ cts.)	State Tax on Non-Homestead 3.36 Mills ($ cts.)	SPECIAL TAXES ($ cts.)	TOTAL TAXES ($ cts.)		PAID	WHEN PAID: Month Day Year	Number of Receipt	March Settlement 1949 ($ cts.)	June Settlement 1949 ($ cts.)	Penalty ($ cts.)	November Settlement 1949 ($ cts.)	Penalty ($ cts.)	Collections to First Monday in January 1950 ($ cts.)	Penalty ($ cts.)	Delinquent on First Monday in January 1950 ($ cts.)	Total Delinquent Tax and Penalty ($ cts.)	REMARKS
1	SOLD FOR TAXES				66			1320	26		1346	1	Contract Defaulted												
2												2													
3												3													
4												4													
5												5													
6												6													
7												7													
8	SOLD FOR TAXES				66			1320	26		1346	8	4		4	4									
9	SOLD FOR TAXES				66			1320	26		1346	9	4		4	4									
10												10													
11												11													
12												12													
13												13													
14												14													
15												15													
16												16													
17												17													
18												18													
19												19													
20												20													
				594 4	198			3960	78		4038													4038 Canc.	

FORM 3C D (Rule 378 Revised Statutes)

Assessment Roll and Tax List of Real Property in the Inwood of Pulaski, Cass County, Minnesota, for Taxes for the Year 1948.

	In Whose Name Assessed	To Whom Transferred	Description of Property: Subdivision	Sec. or Lot	Town or Block	Rge.	Number of Acres of Land (Acres / 100ths)	No. School District	Indicate Homestead Yes or No	Indicate Agricultural Yes or No	True and Full Valuations: Land Exclusive of Structures and Improvements (Dollars)	Buildings and Other Structures (Dollars)	Machinery Permanently Attached to Real Estate (Dollars)	Total True and Full Value (Dollars)	Assessed Valuations: Rural: Homestead Up to $4,000 20% (Dollars)	Rural: Over $4,000 and Non-Homestead 33⅓% (Dollars)	All Other: Homestead Up to $4,000 25% (Dollars)	All Other: Over $4,000 and Non-Homestead 40% (Dollars)	Machinery Permanently Attached to Real Estate 33⅓% (Dollars)	Total Assessed Valuation Equalized by Board of Review (Dollars)	Final Equalized Value (Dollars)
1	State of Minnesota		NE¼ of NE¼				27.137.27		Yes												
2	~~Christiania Land Co.~~	State of Minnesota	NW¼ of NE¼				~~40~~		76		198			198		66				66	
3	State of Minnesota		SW¼ of NE¼																		
4	State of Minnesota		SE¼ of NE¼																		
5																					
6	~~August H. Robleder~~	State of Minnesota	NE¼ of NW¼				~~40~~		"		198			198		66				66	
7	"	State of Minnesota	NW¼ of NW¼				~~40~~		"		198			198		66				66	
8	State of Minnesota		SW¼ of NW¼																		
9	State of Minnesota		SE¼ of NW¼																		
10																					
11	State of Minnesota		NE¼ of SW¼																		
12	State of Minnesota		NW¼ of SW¼																		
13	~~Fred B. Lawrence~~	State of Minnesota	~~SW¼ of SW¼~~ Lot 1				~~24.56~~		"		108			108		36				36	
14	State of Minnesota		~~SE¼ of SW¼~~ Lot 2																		
15																					
16	~~Christiania Land Co.~~	State of Minnesota	NE¼ of SE¼				~~40~~		"		198			198		66				66	
17	"	State of Minnesota	NW¼ of SE¼				~~40~~		"		198			198		66				66	
18	"	State of Minnesota	SW¼ of SE¼				~~40~~		"		198			198		66				66	
19	"	State of Minnesota	SE¼ of SE¼				~~40~~		"		198			198		66				66	
20							~~504.56~~				~~1494~~			~~1494~~		~~498~~				~~498~~	

Cass County, Minnesota, for Taxes for the Year 1948.

	Sold for Taxes	Valuations by School Districts as Equalized by Department of Taxation: District No. ..... Rate ..... Mills (Dollars)	District No. ..... Rate ..... Mills (Dollars)	District No. ..... Rate ..... Mills (Dollars)	District No. 26 Rate 20 Mills (Dollars)	District No. ..... Rate ..... Mills (Dollars)	District No. ..... Rate ..... Mills (Dollars)	Tax including State Homestead ..... Mills ($ cts.)	State Tax on Non-Homestead 3.84 Mills ($ cts.)	Special Taxes ($ cts.)	Total Taxes ($ cts.)		Paid	When Paid: Month Day Year	Number of Receipt	March Settlement 1949 ($ cts.)	June Settlement 1949 ($ cts.)	Penalty ($ cts.)	November Settlement 1949 ($ cts.)	Penalty ($ cts.)	Collections to First Monday in January 1950 ($ cts.)	Penalty ($ cts.)	Delinquent on First Monday in January 1950 ($ cts.)	Total Delinquent Tax and Penalty ($ cts.)	Remarks
1												1													
2	SOLD FOR TAXES				~~66~~			~~1320~~	~~26~~		~~1346~~	2	Contract Defaulted		7/23/49										
3												3													
4												4													
5												5													
6	SOLD FOR TAXES				~~66~~			~~1320~~	~~26~~		~~1346~~	6	Forfeited												
7	SOLD FOR TAXES				~~66~~			~~1320~~	~~26~~		~~1346~~	7	Forfeited												
8												8													
9												9													
10												10													101.56 Canc.
11												11													
12												12													
13	SOLD FOR TAXES				~~36~~			~~720~~	~~14~~		~~734~~	13	Forfeited												
14												14													
15												15													
16	SOLD FOR TAXES				~~66~~			~~1320~~	~~26~~		~~1346~~	16	Contract Defaulted		7/23/49										
17	SOLD FOR TAXES				~~66~~			~~1320~~	~~26~~		~~1346~~	17	"		"										
18	SOLD FOR TAXES				~~66~~			~~1320~~	~~26~~		~~1346~~	18	"		"										
19	SOLD FOR TAXES				~~66~~			~~1320~~	~~26~~		~~1346~~	19	"		"										
20												20													
					~~792~~			~~9960~~	~~196~~		~~10156~~														

Form 1C D [illegible]

Assessment Roll and Tax List of Real Property in the Town of Inlige, Cass County, Minnesota, for Taxes for the Year 1948.

	IN WHOSE NAME ASSESSED	TO WHOM TRANSFERRED	DESCRIPTION OF PROPERTY: SUBDIVISION	Sec. or Lot	Town or Block	Rng.	Number of Acres of Land: Acres	1000ths	No. School District	Indicate Homestead as Yes or No	Indicate Agricultural as Yes or No	TRUE AND FULL VALUATIONS: LAND Exclusive of Structures and Improvements	BUILDINGS and Other Structures	MACHINERY Permanently Attached to Real Estate	TOTAL True and Full Value	ASSESSED VALUATIONS: RURAL: Homestead Up to $4,000 20%	RURAL: Over $4,000 and Non-Homestead 33⅓%	ALL OTHER: Homestead Up to $4,000 25%	ALL OTHER: Over $4,000 and Non-Homestead 40%	MACHINERY Permanently Attached to Real Estate 33⅓%	TOTAL ASSESSED VALUE	Total Assessed Value as Equalized by the Board of Review	FINAL EQUALIZED VALUE
							Acres	1000ths				Dollars	Dollars	Dollars	Dollars	Dollars	Dollars	Dollars	Dollars	Dollars	Dollars	Dollars	Dollars
1	State of Minnesota		NE ¼ of NE ¼		28	137	27		2n.														
2	State of Minnesota		NW ¼ of NE ¼																				
3	State of Minnesota		SW ¼ of NE ¼																				
4	State of Minnesota		SE ¼ of NE ¼																				
5																							
6	State of Minnesota		NE ¼ of NW ¼																				
7	State of Minnesota		NW ¼ of NW ¼																				
8	State of Minnesota		SW ¼ of NW ¼																				
9	State of Minnesota		SE ¼ of NW ¼																				
10																							
11	State of Minnesota		NE ¼ of SW ¼																				
12	State of Minnesota		NW ¼ of SW ¼																				
13	State of Minnesota		SW ¼ of SW ¼																				
14	State of Minnesota		SE ¼ of SW ¼																				
15																							
16	State of Minnesota		NE ¼ of SE ¼																				
17	State of Minnesota		NW ¼ of SE ¼																				
18	State of Minnesota		SW ¼ of SE ¼																				
19	State of Minnesota		SE ¼ of SE ¼																				
20																							

	SOLD FOR TAXES	VALUATIONS BY SCHOOL DISTRICTS AS EQUALIZED BY DEPARTMENT OF TAXATION: District No. ..... Rate ..... Mills	District No. ..... Rate ..... Mills	District No. ..... Rate ..... Mills	District No. ..... Rate ..... Mills	District No. ..... Rate ..... Mills	District No. ..... Rate ..... Mills	Tax including State Homestead Mills	State Tax on Non-Homestead ..... Mills	SPECIAL TAXES	TOTAL TAXES		PAID	WHEN PAID			Number of Receipt	March Settlement 1949	June Settlement 1949	Penalty	November Settlement 1949	Penalty	Collections to First Monday in January 1950	Penalty	Delinquent on First Monday in January 1950	Total Delinquent Tax and Penalty	REMARKS
		Dollars	Dollars	Dollars	Dollars	Dollars	Dollars	$ cts.	$ cts.	$ cts.	$ cts.			Month	Day	Year		$ cts.	$ cts.	$ cts.	$ cts.	$ cts.	$ cts.	$ cts.	$ cts.	$ cts.	
1												1															
2												2															
3												3															
4												4															
5												5															
6												6															
7												7															
8												8															
9												9															
10												10															
11												11															
12												12															
13												13															
14												14															
15												15															
16												16															
17												17															
18												18															
19												19															
20												20															

140-27

Form 5C D. Allen Sutr Company, Minneapolis

Assessment Roll and Tax List of Real Property in the Town of Inlige, Cass County, Minnesota, for Taxes for the Year 1948.

	IN WHOSE NAME ASSESSED	TO WHOM TRANSFERRED	DESCRIPTION OF PROPERTY: SUBDIVISION	Sec. or Lot	Town or Block	Rng.	Number of Acres of Land: Acres	100ths	Non. School District	Information Homestead Tax or No	Information Agricultural Tax or No	TRUE AND FULL VALUATIONS: LAND Exclusive of Structures and Improvements	BUILDINGS and Other Structures	MACHINERY Permanently Attached to Real Estate	TOTAL True and Full Value	ASSESSED VALUATIONS: RURAL: Homestead Up to $4,000 20%	RURAL: Over $4,000 and Non-Homestead 33⅓%	ALL OTHER: Homestead Up to $4,000 25%	ALL OTHER: Over $4,000 of Non-Homestead 40%	ALL OTHER: MACHINERY Permanently Attached to Real Estate 33⅓%	TOTAL ASSESSED VALUE	Total Assessed Value as Equalized by the Board of Review	FINAL EQUALIZED VALUE
												Dollars	Dollars	Dollars	Dollars	Dollars	Dollars	Dollars	Dollars	Dollars	Dollars	Dollars	Dollars
1	State of Minnesota		N E ¼ of N E ¼				29.69	27		Yes.													
2	State of Minnesota		N W ¼ of N E ¼																				
3	State of Minnesota		S W ¼ of N E ¼																				
4	State of Minnesota		S E ¼ of N E ¼																				
5																							
6	State of Minnesota		N E ¼ of N W ¼																				
7	State of Minnesota		N W ¼ of N W ¼																				
8	State of Minnesota		S W ¼ of N W ¼																				
9	State of Minnesota		S E ¼ of N W ¼																				
10																							
11	State of Minnesota		N E ¼ of S W ¼																				
12	State of Minnesota		N W ¼ of S W ¼																				
13	State of Minnesota		S W ¼ of S W ¼																				
14	State of Minnesota		S E ¼ of S W ¼																				
15																							
16	State of Minnesota		N E ¼ of S E ¼																				
17	State of Minnesota		N W ¼ of S E ¼																				
18	State of Minnesota		S W ¼ of S E ¼																				
19	State of Minnesota		S E ¼ of S E ¼																				
20																							

	SOLD FOR TAXES	VALUATIONS BY SCHOOL DISTRICTS AS EQUALIZED BY DEPARTMENT OF TAXATION: District No. ..... Rate .... Mills	District No. ..... Rate .... Mills	District No. ..... Rate .... Mills	District No. ..... Rate .... Mills	District No. ..... Rate .... Mills	District No. ..... Rate .... Mills	Tax including State Homestead ..... Mills	State Tax on Non-Homestead ..... Mills	SPECIAL TAXES	TOTAL TAXES		PAID	WHEN PAID			Number of Receipt	March Settlement 1949	June Settlement 1949	Penalty	November Settlement 1949	Penalty	Collections to First Monday in January 1950	Penalty	Delinquent on First Monday in January 1950	Total Delinquent Tax and Penalty	REMARKS
		Dollars	Dollars	Dollars	Dollars	Dollars	Dollars	$ cts.	$ cts.	$ cts.	$ cts.			Month	Day	Year		$ cts.	$ cts.	$ cts.	$ cts.	$ cts.	$ cts.	$ cts.	$ cts.	$ cts.	
1												1															
2												2															
3												3															
4												4															
5												5															
6												6															
7												7															
8												8															
9												9															
10												10															
11												11															
12												12															
13												13															
14												14															
15												15															
16												16															
17												17															
18												18															
19												19															
20												20															

140-27

Form 5C-D

Assessment Roll and Tax List of Real Property in the Town of Pulaski, Cass County, Minnesota, for Taxes for the Year 1948.

	IN WHOSE NAME ASSESSED	TO WHOM TRANSFERRED	DESCRIPTION OF PROPERTY: SUBDIVISION	Sec. or Lot	Town Block	Rng.	Number of Acres of Land: Acres	1000ths	No. School District	Indicate Homestead Tax or No	Indicate Rural Tax or No	TRUE AND FULL VALUATIONS: LAND Exclusive of Structures and Improvements (Dollars)	BUILDINGS and Other Structures (Dollars)	MACHINERY Permanently Attached to Real Estate (Dollars)	TOTAL True and Full Value (Dollars)	ASSESSED VALUATIONS: RURAL: Homestead Up to $4,000 20% (Dollars)	RURAL: Over $4,000 and Non-Homestead 33⅓% (Dollars)	ALL OTHER: Homestead Up to $4,000 25% (Dollars)	ALL OTHER: Over $4,000 Not Non-Homestead 40% (Dollars)	ALL OTHER: MACHINERY Permanently Attached to Real Estate 33⅓% (Dollars)	TOTAL ASSESSED VALUE (Dollars)	Total Assessed Value as Equalized by the Board of Review (Dollars)	FINAL EQUALIZED VALUE (Dollars)
	State of Minnesota		1 N E ¼ of N E ¼		30	137	27			Un.													
	State of Minnesota		2 N W ¼ of N E ¼																				
	State of Minnesota		3 S W ¼ of N E ¼																				
	State of Minnesota		4 S E ¼ of N E ¼																				
			5																				
	State of Minnesota		6 N E ¼ of N W ¼																				
	State of Minnesota		7 N W ¼ of N W ¼																				
	State of Minnesota		8 S W ¼ of N W ¼																				
	State of Minnesota		9 S E ¼ of N W ¼																				
			10																				
	State of Minnesota		11 N E ¼ of S W ¼																				
	State of Minnesota		12 N W ¼ of S W ¼																				
	State of Minnesota		13 S W ¼ of S W ¼																				
	State of Minnesota		14 S E ¼ of S W ¼																				
			15																				
	State of Minnesota		16 N E ¼ of S E ¼																				
	State of Minnesota		17 N W ¼ of S E ¼																				
	State of Minnesota		18 S W ¼ of S E ¼																				
	State of Minnesota		19 S E ¼ of S E ¼																				
			20																				

	SOLD FOR TAXES	VALUATIONS BY SCHOOL DISTRICTS AS EQUALIZED BY DEPARTMENT OF TAXATION: District No. ..... Rate ..... Mills (Dollars)	District No. ..... Rate ..... Mills (Dollars)	District No. ..... Rate ..... Mills (Dollars)	District No. ..... Rate ..... Mills (Dollars)	District No. ..... Rate ..... Mills (Dollars)	District No. ..... Rate ..... Mills (Dollars)	Tax including State Homestead ..... Mills ($ cts.)	State Tax on Non-Homestead ..... Mills ($ cts.)	SPECIAL TAXES ($ cts.)	TOTAL TAXES ($ cts.)		PAID	WHEN PAID: Month Day Year	Number of Receipt	March Settlement 1949 ($ cts.)	June Settlement 1949 ($ cts.)	Penalty ($ cts.)	November Settlement 1949 ($ cts.)	Penalty ($ cts.)	Collections to First Monday in January 1950 ($ cts.)	Penalty ($ cts.)	Delinquent on First Monday in January 1950 ($ cts.)	Total Delinquent Tax and Penalty ($ cts.)	REMARKS
1												1													
2												2													
3												3													
4												4													
5												5													
6												6													
7												7													
8												8													
9												9													
10												10													
11												11													
12												12													
13												13													
14												14													
15												15													
16												16													
17												17													
18												18													
19												19													
20												20													

140-27

Form 5CD

Assessment Roll and Tax List of Real Property in the Town of Lulipa, Cass County, Minnesota, for Taxes for the Year 1948.

In Whose Name Assessed	To Whom Transferred	Description of Property: Subdivision	Sec. or Lot	Town or Block	Rge.	Number of Acres of Land (Acres / 100ths)	No. School District	Indicate Homestead by Yes	Indicate Agricultural Land by Yes	True and Full Valuations: Land Exclusive of Structures and Improvements (Dollars)	Buildings and Other Structures (Dollars)	Machinery Permanently Attached to Real Estate (Dollars)	Total True and Full Value (Dollars)	Assessed Valuations: Rural: Homestead Up to $4,000 20% (Dollars)	Rural: Over $4,000 and Non-Homestead 33⅓% (Dollars)	All Other: Homestead Up to $4,000 25% (Dollars)	All Other: Over $4,000 and Non-Homestead 40% (Dollars)	Machinery Permanently Attached to Real Estate 33⅓% (Dollars)	Total Assessed Value (Dollars)	Total Assessed Value as Equalized by the Board of Review (Dollars)	Final Equalized Value (Dollars)
State of Minnesota		1 NE ¼ of NE ¼				31 189 27		Yes.													
State of Minnesota		2 NW ¼ of NE ¼																			
State of Minnesota		3 SW ¼ of NE ¼																			
		4 SE ¼ of NE ¼																			
		5																			
State of Minnesota		6 NE ¼ of NW ¼																			
State of Minnesota		7 NW ¼ of NW ¼																			
State of Minnesota		8 SW ¼ of NW ¼																			
State of Minnesota		9 SE ¼ of NW ¼																			
		10																			
~~Cleveland Land Co.~~	State of Minnesota	11 NE ¼ of SW ¼				~~40~~		No		198			198		66				66		
State of Minnesota		12 NW ¼ of SW ¼																			
~~Cleveland Land Co.~~	State of Minnesota	13 SW ¼ of SW ¼				~~38.95~~		"		198			198		66				66		
" "	State of Minnesota	14 SE ¼ of SW ¼				~~40~~		"		198			198		66				66		
		15																			
" "	State of Minnesota	16 NE ¼ of SE ¼				~~40~~		"		198			198		66				66		
" "	State of Minnesota	17 NW ¼ of SE ¼				~~40~~		"		198			198		66				66		
" "	State of Minnesota	18 SW ¼ of SE ¼				~~40~~		"		198			198		66				66		
" "	State of Minnesota	19 SE ¼ of SE ¼				~~40~~		"		198			198		66				66		
		20																			
						~~398.95~~				1386			1386		462				462		

Sold for Taxes	Valuations by School Districts as Equalized by Department of Taxation: District No. ..... Rate ..... Mills (Dollars)	District No. ..... Rate ..... Mills (Dollars)	District No. ..... Rate ..... Mills (Dollars)	District No. 66 Rate 1.60 Mills (Dollars)	District No. ..... Rate ..... Mills (Dollars)	District No. ..... Rate ..... Mills (Dollars)	Tax including State Homestead ..... Mills ($ cts.)	State Tax on Non-Homestead 3.84 Mills ($ cts.)	Special Taxes ($ cts.)	Total Taxes ($ cts.)	Paid	When Paid: Month Day Year	Number of Receipt	March Settlement 1949 ($ cts.)	June Settlement 1949 ($ cts.)	Penalty ($ cts.)	November Settlement 1949 ($ cts.)	Penalty ($ cts.)	Collections to First Monday in January 1950 ($ cts.)	Penalty ($ cts.)	Delinquent on First Monday in January 1950 ($ cts.)	Total Delinquent Tax and Penalty ($ cts.)	Remarks
1																							
2																							
3																							
4																							
5																							
6																							
7																							
8																							
9																							
10																							
11	SOLD FOR TAXES			66		1320	26		1346		Contract Defaulted	7-3-49											
12																							
13	SOLD FOR TAXES			66		1320	26		1346		Contract Defaulted	7-3-49											
14	SOLD FOR TAXES			66		1320	26		1346		4		4		4								4422 Cancel
15																							
16	SOLD FOR TAXES			66		1320	26		1346		4		4		4								
17	SOLD FOR TAXES			66		1320	26		1346		4		4		4								
18	SOLD FOR TAXES			66		1320	26		1346		4		4		4								
19	SOLD FOR TAXES			66		1320	26		1346		4		4		4								
20																							
				462		9240	182		9422														

360-27

Form 5C-D

Assessment Roll and Tax List of Real Property in the Lowell of Lidlipe,

	IN WHOSE NAME ASSESSED	TO WHOM TRANSFERRED	DESCRIPTION OF PROPERTY: SUBDIVISION	Sec. or Lot	Town. or Block	Rng.	Number of Acres of Land: Acres	100ths	No. School District	Indicates Assessed Tax or No	Indicates Applied Tax or No	TRUE AND FULL VALUATIONS: LAND Exclusive of Structures and Improvements (Dollars)	BUILDINGS and Other Structures (Dollars)	MACHINERY Permanently Attached to Real Estate (Dollars)	TOTAL True and Full Value (Dollars)	ASSESSED VALUATIONS: RURAL: Homestead Up to $4,000 20% (Dollars)	RURAL: Over $4,000 and Non-Homestead 33⅓% (Dollars)	ALL OTHER: Homestead Up to $4,000 25% (Dollars)	ALL OTHER: Over $4,000 and Non-Homestead 40% (Dollars)	ALL OTHER: MACHINERY Permanently Attached to Real Estate 33⅓% (Dollars)	TOTAL ASSESSED VALUE (Dollars)	Total Assessed Value as Equalized by the Board of Review (Dollars)	FINAL EQUALIZED VALUE (Dollars)
	State of Minnesota		1 NE ¼ of NE ¼	32	139	27			2														
	State of Minnesota		2 NW ¼ of NE ¼																				
	State of Minnesota		3 SW ¼ of NE ¼																				
	State of Minnesota		4 SE ¼ of NE ¼																				
			5																				
	State of Minnesota		6 NE ¼ of NW ¼																				
	State of Minnesota		7 NW ¼ of NW ¼																				
	State of Minnesota		8 SW ¼ of NW ¼																				
	State of Minnesota		9 SE ¼ of NW ¼																				
			10																				
	State of Minnesota		11 NE ¼ of SW ¼																				
	State of Minnesota		12 NW ¼ of SW ¼																				
	State of Minnesota		13 SW ¼ of SW ¼																				
	State of Minnesota		14 SE ¼ of SW ¼																				
			15																				
	State of Minnesota		16 NE ¼ of SE ¼																				
	State of Minnesota		17 NW ¼ of SE ¼																				
	State of Minnesota		18 SW ¼ of SE ¼																				
	State of Minnesota		19 SE ¼ of SE ¼																				
			20																				

	SOLD FOR TAXES	VALIDATIONS BY SCHOOL DISTRICTS AS EQUALIZED BY DEPARTMENT OF TAXATION: District No. ..... Rate ..... Mills (Dollars)	District No. ..... Rate ..... Mills (Dollars)	District No. ..... Rate ..... Mills (Dollars)	District No. ..... Rate ..... Mills (Dollars)	District No. ..... Rate ..... Mills (Dollars)	District No. ..... Rate ..... Mills (Dollars)	Tax including State Homestead ..... Mills ($ cts.)	State Tax on Non-Homestead ..... Mills ($ cts.)	SPECIAL TAXES ($ cts.)	TOTAL TAXES ($ cts.)		PAID	WHEN PAID: Month Day Year	Number of Receipt	March Settlement 1949 ($ cts.)	June Settlement 1949 ($ cts.)	Penalty ($ cts.)	November Settlement 1949 ($ cts.)	Penalty ($ cts.)	Collections to First Monday in January 1950 ($ cts.)	Penalty ($ cts.)	Delinquent on First Monday in January 1950 ($ cts.)	Total Delinquent Tax and Penalty ($ cts.)	REMARKS
1												1													
2												2													
3												3													
4												4													
5												5													
6												6													
7												7													
8												8													
9												9													
10												10													
11												11													
12												12													
13												13													
14												14													
15												15													
16												16													
17												17													
18												18													
19												19													
20												20													

140-27

Form 50-D

Assessment Roll and Tax List of Real Property in the Town of Pelican, Cass County, Minnesota, for Taxes for the Year 1948.

	In Whose Name Assessed	To Whom Transferred	Description of Property: Subdivision	Sec. or Lot	Town or Block	Rng.	Number of Acres of Land: Acres	Mills	No. School District	Indicate Homestead Tax by Ho	Indicate Agricultural Tax by Ag	True and Full Valuations: Land Exclusive of Structures and Improvements (Dollars)	Buildings and Other Structures (Dollars)	Machinery Permanently Attached to Real Estate (Dollars)	Total True and Full Value (Dollars)	Assessed Valuations: Rural: Homestead Up to $4,000 20% (Dollars)	Rural: Over $4,000 and Non-Homestead 33⅓% (Dollars)	All Other: Homestead Up to $4,000 25% (Dollars)	All Other: Over $4,000 and Non-Homestead 40% (Dollars)	Machinery Permanently Attached to Real Estate 33⅓% (Dollars)	Total Assessed Value (Dollars)	Total Assessed Value Equalized by the Board of Review (Dollars)	Final Equalized Value (Dollars)
1	State of Minnesota		NE ¼ of NE ¼	33	139	27			No														
2	State of Minnesota		NW ¼ of NE ¼																				
3	State of Minnesota		SW ¼ of NE ¼																				
4	State of Minnesota		SE ¼ of NE ¼																				
5																							
6	State of Minnesota		NE ¼ of NW ¼																				
7	State of Minnesota		NW ¼ of NW ¼																				
8	State of Minnesota		SW ¼ of NW ¼																				
9	State of Minnesota		SE ¼ of NW ¼																				
10																							
11	State of Minnesota		NE ¼ of SW ¼																				
12	State of Minnesota		NW ¼ of SW ¼																				
13	State of Minnesota		SW ¼ of SW ¼																				
14	State of Minnesota		SE ¼ of SW ¼																				
15																							
16	State of Minnesota		NE ¼ of SE ¼																				
17	State of Minnesota		NW ¼ of SE ¼																				
18	State of Minnesota		SW ¼ of SE ¼																				
19	Alice M. D. Bergkeen		SE ¼ of SE ¼				40		No			198			198		66				66		
20																							
							40					198			198		66				66		

Cass County, Minnesota, for Taxes for the Year 1948.

	Sold for Taxes	Valuations by School Districts as Equalized by Department of Taxation: District No. ..... Rate ..... Mills (Dollars)	District No. ..... Rate ..... Mills (Dollars)	District No. ..... Rate ..... Mills (Dollars)	District No. 1948 Rate 19.84 Mills (Dollars)	District No. ..... Rate ..... Mills (Dollars)	District No. ..... Rate ..... Mills (Dollars)	Tax including State Homestead ..... Mills ($ cts.)	State Tax on Non-Homestead 3.46 Mills ($ cts.)	Special Taxes ($ cts.)	Total Taxes ($ cts.)	Paid	When Paid: Month Day Year	Number of Receipt	March Settlement 1949 ($ cts.)	June Settlement 1949 ($ cts.)	Penalty ($ cts.)	November Settlement 1949 ($ cts.)	Penalty ($ cts.)	Collections to First Monday in January 1950 ($ cts.)	Penalty ($ cts.)	Delinquent on First Monday in January 1950 ($ cts.)	Total Delinquent Tax and Penalty ($ cts.)	Remarks
1																								
2																								
3																								
4																								
5																								
6																								
7																								
8																								
9																								
10																								
11																								
12																								
13																								
14																								
15																								
16																								
17																								
18																								
19	SOLD FOR TAXES				66			1320	26		1346											13.46	
20																								
					66			1320	26		1346													

140-27

Assessment Roll and Tax List of Real Property in the Town of Pelican,

Cass County, Minnesota, for Taxes for the Year 1948.

	In Whose Name Assessed	To Whom Transferred	Description of Property: Subdivision	Sec. or Lot	Town or Block	Rng.	Number of Acres of Land: Acres	100ths	No. School District	Individual Homestead Tax or No	Individual Agricultural Tax or No	True and Full Valuations: Land Exclusive of Structures and Improvements (Dollars)	Buildings and Other Structures (Dollars)	Machinery Permanently Attached to Real Estate (Dollars)	Total True and Full Value (Dollars)	Assessed Valuations: Rural: Homestead Up to $4,000 20% (Dollars)	Rural: Over $4,000 and Non-Homestead 33⅓% (Dollars)	All Other: Homestead Up to $4,000 25% (Dollars)	All Other: Over $4,000 and Non-Homestead 40% (Dollars)	Machinery Permanently Attached to Real Estate 33⅓% (Dollars)	Total Assessed Value (Dollars)	Total Assessed Value as Equalized by the Board of Review (Dollars)	Final Equalized Value (Dollars)
1	State of Minnesota		NE¼ of NE¼	34	139	27			Non														
2	State of Minnesota		NW¼ of NE¼																				
3	State of Minnesota		SW¼ of NE¼																				
4	Richard Lind Jr	State of Minnesota	SE¼ of NE¼				40		No			198			198		66				66		
5																							
6	State of Minnesota		~~NE¼ of NW¼~~ Lot 1																				
7	State of Minnesota		~~NW¼ of NW¼~~ Lot 3																				
8	State of Minnesota		~~SW¼ of NW¼~~																				
9	State of Minnesota		~~SE¼ of NW¼~~ Lot 2																				
10																							
11	Ruth B. Emerson	State of Minnesota	NE¼ of SW¼				40		No			198			198		66				66		
12	" "	State of Minnesota	NW¼ of SW¼				40		"			198			198		66				66		
13	Alice M. D. Bergher		SW¼ of SW¼				40		"			198			198		66				66		
14	" "		SE¼ of SW¼				40		"			198			198		66				66		
15																							
16	State of Minnesota		NE¼ of SE¼																				
17	State of Minnesota		NW¼ of SE¼																				
18	State of Minnesota		SW¼ of SE¼																				
19	State of Minnesota		SE¼ of SE¼																				
20																							
							200					990			990		330				330		
							160																

	Sold for Taxes	Valuations by School Districts as Equalized by Department of Taxation: District No. ..... Rate ..... Mills (Dollars)	District No. ..... Rate ..... Mills (Dollars)	District No. ..... Rate ..... Mills (Dollars)	District No. ..... Rate ..... Mills (Dollars)	District No. ..... Rate ..... Mills (Dollars)	District No. ..... Rate ..... Mills (Dollars)	Tax including State Homestead ..... Mills ($ cts.)	State Tax on Non-Homestead 3.46 Mills ($ cts.)	Special Taxes ($ cts.)	Total Taxes ($ cts.)		Paid	When Paid: Month Day Year	Number of Receipt	March Settlement 1949 ($ cts.)	June Settlement 1949 ($ cts.)	Penalty ($ cts.)	November Settlement 1949 ($ cts.)	Penalty ($ cts.)	Collections to First Monday in January 1950 ($ cts.)	Penalty ($ cts.)	Delinquent on First Monday in January 1950 ($ cts.)	Total Delinquent Tax and Penalty ($ cts.)	Remarks
1												1													
2												2													
3												3													
4	SOLD FOR TAXES			66				1320	26		1346	4	Contract Defaulted											1346	Same
5												5													
6												6													
7												7													
8												8													
9												9													
10												10													
11	SOLD FOR TAXES			66				1320	26		1346	11	Forfeited												
12	SOLD FOR TAXES			66				1320	26		1346	12	Forfeited											1346	Same
13	SOLD FOR TAXES			66				1320	26		1346	13												1346	"
14	SOLD FOR TAXES			66				1320	26		1346	14										1346			
15												15										1346			
16												16													
17												17													
18												18													
19												19													
20												20													
				14																					
				924	330			6600	130	120	6730											2692	4038		

140-27

Form 50 D

Assessment Roll and Tax List of Real Property in the Inwood of Prelipe, Cass County, Minnesota, for Taxes for the Year 1948.

	IN WHOSE NAME ASSESSED	TO WHOM TRANSFERRED		DESCRIPTION OF PROPERTY: SUBDIVISION	Sec. or Lot	Town or Block	Rng.	Number of Acres of Land: Acres	100ths	No. School District	Indicate Homestead Yes or No	Indicate Agricultural Yes or No	TRUE AND FULL VALUATIONS: LAND Exclusive of Structures and Improvements (Dollars)	BUILDINGS and Other Structures (Dollars)	MACHINERY Permanently Attached to Real Estate (Dollars)	TOTAL True and Full Value (Dollars)	ASSESSED VALUATIONS: RURAL: Homestead Up to $4,000 20% (Dollars)	RURAL: Over $4,000 and Non-Homestead 33⅓% (Dollars)	ALL OTHER: Homestead Up to $4,000 25% (Dollars)	ALL OTHER: Over $4,000 and Non-Homestead 40% (Dollars)	MACHINERY Permanently Attached to Real Estate 33⅓% (Dollars)	TOTAL ASSESSED VALUE (Dollars)	Total Assessed Value as Equalized by the Board of Review (Dollars)	FINAL EQUALIZED VALUE (Dollars)
	State of Minnesota		1	NE ¼ of NE ¼				35.139.27		2n.														
	~~John H. Ottson, Jr.~~	State of Minnesota	2	NW ¼ of NE ¼				40			No		198			198		66				66		
	~~Christiana Land Co.~~	State of Minnesota	3	SW ¼ of NE ¼				~~40~~			"		198			198		66				66		
	State of Minnesota		4	SE ¼ of NE ¼																				
			5																					
	State of Minnesota		6	NE ¼ of NW ¼																				
	State of Minnesota		7	NW ¼ of NW ¼																				
	State of Minnesota		8	SW ¼ of NW ¼																				
	State of Minnesota		9	SE ¼ of NW ¼																				
			10																					
	State of Minnesota		11	NE ¼ of SW ¼																				
	State of Minnesota		12	NW ¼ of SW ¼																				
	State of Minnesota		13	SW ¼ of SW ¼																				
	State of Minnesota		14	SE ¼ of SW ¼																				
			15																					
	State of Minnesota		16	NE ¼ of SE ¼																				
	~~Christiana Land Co.~~	State of Minnesota	17	NW ¼ of SE ¼				~~40~~			No		198			198		66				66		
		State of Minnesota	18	SW ¼ of SE ¼				~~40~~			"		198			198		66				66		
	State of Minnesota		19	SE ¼ of SE ¼																				
			20																					
								~~160~~ 40					792			792		264				264		

	SOLD FOR TAXES	VALUATIONS BY SCHOOL DISTRICTS AS EQUALIZED BY DEPARTMENT OF TAXATION: District No. ..... Rate ..... Mills (Dollars)	District No. ..... Rate ..... Mills (Dollars)	District No. ..... Rate ..... Mills (Dollars)	District No. ~~[illegible]~~ 1 Rate ~~[illegible]~~ 66 Mills	District No. ..... Rate ..... Mills (Dollars)	District No. ..... Rate ..... Mills (Dollars)	Tax including State Homestead ..... Mills ($ cts.)	State Tax on Non-Homestead 3.86 Mills ($ cts.)	SPECIAL TAXES ($ cts.)	TOTAL TAXES ($ cts.)		PAID	WHEN PAID: Month	Day	Year	Number of Receipt	March Settlement 1949 ($ cts.)	June Settlement 1949 ($ cts.)	Penalty ($ cts.)	November Settlement 1949 ($ cts.)	Penalty ($ cts.)	Collections to First Monday in January 1950 ($ cts.)	Penalty ($ cts.)	Delinquent on First Monday in January 1950 ($ cts.)	Total Delinquent Tax and Penalty ($ cts.)	REMARKS
1												1														
2	SOLD FOR TAXES				66			1320	26		1346	2	Forfeited													
3	SOLD FOR TAXES				66			1320	26		1346	3	Contract Defaulted 7-12-49													
4												4														
5												5														
6												6														
7												7														
8												8														
9												9														
10												10														
11												11														5384 Cane
12												12														
13												13														
14												14														
15												15														
16												16														
17	SOLD FOR TAXES				66			1320	26		1346	17	Contract Defaulted 7-12-49													
18	SOLD FOR TAXES				66			1320	26		1346	18	"													
19												19														
20												20														
					264			5280	104	100	5384															

140-27

Form 3-D (Revised 1947)

Assessment Roll and Tax List of Real Property in the Inwood of Lulipa, Cass County, Minnesota, for Taxes for the Year 1948.

	IN WHOSE NAME ASSESSED	TO WHOM TRANSFERRED	DESCRIPTION OF PROPERTY: SUBDIVISION	Sec. or Lot	Town or Block	Rng.	Number of Acres of Land: Acres	Hundredths	No. School District	Indicate Homestead Tax or No	Indicate Agricultural Tax or No	TRUE AND FULL VALUATIONS: LAND Exclusive of Structures and Improvements (Dollars)	BUILDINGS and Other Structures (Dollars)	MACHINERY Permanently Attached to Real Estate (Dollars)	TOTAL True and Full Value (Dollars)	ASSESSED VALUATIONS: RURAL: Homestead Up to $4,000 20% (Dollars)	RURAL: Over $4,000 and Non-Homestead 33⅓% (Dollars)	ALL OTHER: Homestead Up to $4,000 25% (Dollars)	ALL OTHER: Over $4,000 and Non-Homestead 40% (Dollars)	MACHINERY Permanently Attached to Real Estate 33⅓% (Dollars)	TOTAL ASSESSED VALUE (Dollars)	Total Assessed Value Adjusted by the Board of Review (Dollars)	FINAL EQUALIZED VALUE (Dollars)
1	State of Minnesota		N E ¼ of N E ¼		36	139	27		Rn														
2	State of Minnesota		N W ¼ of N E ¼																				
3	State of Minnesota		S W ¼ of N E ¼																				
4	State of Minnesota		S E ¼ of N E ¼																				
5																							
6	State of Minnesota		N E ¼ of N W ¼																				
7	State of Minnesota		N W ¼ of N W ¼																				
8	State of Minnesota		S W ¼ of N W ¼																				
9	State of Minnesota		S E ¼ of N W ¼																				
10																							
11	State of Minnesota		N E ¼ of S W ¼																				
12	State of Minnesota		N W ¼ of S W ¼																				
13	State of Minnesota		S W ¼ of S W ¼																				
14	State of Minnesota		S E ¼ of S W ¼																				
15																							
16	State of Minnesota		N E ¼ of S E ¼																				
17	State of Minnesota		N W ¼ of S E ¼																				
18	State of Minnesota		S W ¼ of S E ¼																				
19	State of Minnesota		S E ¼ of S E ¼																				
20																							

	SOLD FOR TAXES	VALIDATIONS BY SCHOOL DISTRICTS AS EQUALIZED BY DEPARTMENT OF TAXATION: District No. ..... Rate ..... Mills (Dollars)	District No. ..... Rate ..... Mills (Dollars)	District No. ..... Rate ..... Mills (Dollars)	District No. ..... Rate ..... Mills (Dollars)	District No. ..... Rate ..... Mills (Dollars)	District No. ..... Rate ..... Mills (Dollars)	Tax including State Homestead ..... Mills ($ cts.)	State Tax on Non-Homestead ..... Mills ($ cts.)	SPECIAL TAXES ($ cts.)	TOTAL TAXES ($ cts.)	PAID	WHEN PAID: Month Day Year	Number of Receipt	March Settlement 1949 ($ cts.)	June Settlement 1949 ($ cts.)	Penalty ($ cts.)	November Settlement 1949 ($ cts.)	Penalty ($ cts.)	Collections to First Monday in January 1950 ($ cts.)	Penalty ($ cts.)	Delinquent on First Monday in January 1950 ($ cts.)	Total Delinquent Tax and Penalty ($ cts.)	REMARKS
1												1												
2												2												
3												3												
4												4												
5												5												
6												6												
7												7												
8												8												
9												9												
10												10												
11												11												
12												12												
13												13												
14												14												
15												15												
16												16												
17												17												
18												18												
19												19												
20												20												

140-27

Form 5C-D must be shown, unless

Assessment Roll and Tax List of Real Property in the Town of Pelican, Cass County, Minnesota, for Taxes for the Year 1948.

140-27

	IN WHOSE NAME ASSESSED	TO WHOM TRANSFERRED	DESCRIPTION OF PROPERTY: SUBDIVISION	Sec. or Lot	Town or Block	Rng.	Number of Acres of Land: Acres	100ths	Not School District	Indicate Homestead Tax or No	Indicate Agricultural Tax or No	TRUE AND FULL VALUATIONS: LAND Exclusive of Structures and Improvements	BUILDINGS and Other Structures	MACHINERY Permanently Attached to Real Estate	TOTAL True and Full Value	ASSESSED VALUATIONS: RURAL: Homestead Up to $4,000 20%	Over $4,000 and Non-Homestead 33⅓%	ALL OTHER: Homestead Up to $4,000 25%	Over $4,000 and Non-Homestead 40%	MACHINERY Permanently Attached to Real Estate 33⅓%	TOTAL ASSESSED VALUE	Total Assessed Value as Equalized by the Board of Review	FINAL EQUALIZED VALUE
												Dollars	Dollars	Dollars	Dollars	Dollars	Dollars	Dollars	Dollars	Dollars	Dollars	Dollars	Dollars
1	Alexander Bilger		Lot 1 less road + less	NE¼ of NE¼	16 sec. 141	27	13.05		Yes	No		120	250		370	74					74		
2	Earl C. Edwards	Becker	16 ac.	~~NW¼ of NE¼~~ Lot 2			.60		No			9			9		3				3		
3				SW¼ of NE¼																			
4				SE¼ of NE¼																			
5																							
6				NE¼ of NW¼																			
7	Tom D. + Mary L. Sweeney			~~NW¼ of NW¼~~ Lot 2			49.50		No			264			264		88				88		
8	State of Minnesota			SW¼ of NW¼																			
9	Wayne + Thelma McVey			~~SE¼ of NW¼~~ Lot 3			48		No			265	300		565	113					113		
10	Henry Briese		224' x 123' of Lot 5				?		No			26	100		126		42				42		
11	State of Minnesota			NE¼ of SW¼																			
12	State of Minnesota			NW¼ of SW¼																			
13	State of Minnesota			SW¼ of SW¼																			
14	State of Minnesota			SE¼ of SW¼																			
15	Earl M. Johnson		.62 ac. of Lot 5				.62		No			27	123		150		50				50		
16	Lucher Gilmore			~~NE¼ of SE¼~~			55	.63				225	150 Garage 300		525		175				175 na		
17	Chas. A. Mantz		Lot 5 less 2.79 ac. less .62 ac. + less 224' x 123'	~~NW¼ of SW¼~~ Lot 4			32.65		"			231			231		77				77		
18	State of Minnesota			SW¼ of SE¼																			
19	State of Minnesota			SE¼ of SE¼																			
20	Fred C. + Leona A. Smith		2.79 ac. of Lot 5				2.79		"			54	75		129		43				43		
							202.84					1221	1148		2369	187	428				665		

	SOLD FOR TAXES	VALUATIONS BY SCHOOL DISTRICTS AS EQUALIZED BY DEPARTMENT OF TAXATION: District No. ..... Rate ..... Mills	District No. ..... Rate ..... Mills	District No. ..... Rate ..... Mills	District No. 2 Rate 20.00 Mills	District No. 6 Rate ..... Mills	District No. ..... Rate ..... Mills	Tax including State Homestead	State Tax on Non-Homestead 3.84 Mills	SPECIAL TAXES	TOTAL TAXES	PAID	WHEN PAID	Number of Receipt	March Settlement 1949	June Settlement 1949	Penalty	November Settlement 1949	Penalty	Collections to First Monday in January 1950	Penalty	Delinquent on First Monday in January 1950	Total Delinquent Tax and Penalty	REMARKS
		Dollars	Dollars	Dollars	Dollars	Dollars	Dollars	$ cts.	$ cts.	$ cts.	$ cts.		Month Day Year		$ cts.	$ cts.	$ cts.	$ cts.	$ cts.	$ cts.	$ cts.	$ cts.	$ cts.	
1	~~Sold for taxes~~			A-74				1480			1480	1st Half Paid	MAY 31 1949	7338		740						740	814	
2	SOLD FOR TAXES				3			60	—		60	PAID IN FULL	JAN 20 1949	516	60									
3																								
4																								
5																								
6																								
7					88			1760	34		1794	PAID IN FULL	MAY 31 1949	8436		1794								
8																								
9	SOLD FOR TAXES			A-113				2258			2258												2258	
10					42			840	16		856	PAID IN FULL	MAY 31 1949	7562		856								
11																								
12																								
13																								
14																								
15					50			1000	20		1020	PAID IN FULL	MAY 31 1949	8304		1020								
16						175		3760	68		3828	1st Half Paid	MAY 31 1949	9391		1914								
17					77			1540	30		1570	2nd Half Paid	OCT 31 1949	13465				1914						
18												PAID IN FULL	MAY 31 1949	9894		1570								
19																								
20					43			860	16		876	PAID IN FULL	MAY 31 1949	7323		876								
				74	490	175	na	9798	194	18	10042				60 na	6356		1914				2972		

Form 4C D [illegible]

Assessment Roll and Tax List of Real Property in the Lawrence of Inkipe, Cass County, Minnesota, for Taxes for the Year 1948.

140-27

	In Whose Name Assessed	To Whom Transferred	Description of Property: Subdivision	Sec. or Lot	Town or Block	Rng.	Number of Acres of Land: Acres	100ths	Non-School District	Indicate Homestead Tax as Yes or No	Indicate Agricultural Tax as Yes or No	True and Full Valuations: Land Exclusive of Structures and Improvements (Dollars)	Buildings and Other Structures (Dollars)	Machinery Permanently Attached to Real Estate (Dollars)	Total True and Full Value (Dollars)	Assessed Valuations: Rural: Homestead Up to $4,000 20% (Dollars)	Rural: Over $4,000 and Non-Homestead 33⅓% (Dollars)	All Other: Homestead Up to $4,000 25% (Dollars)	All Other: Over $4,000 and Non-Homestead 40% (Dollars)	Machinery Permanently Attached to Real Estate 33⅓% (Dollars)	Total Assessed Value (Dollars)	Total Assessed Value as Equalized by the Board of Review (Dollars)	Final Equalized Value (Dollars)
1	State of Minnesota		NE¼ of NE¼ Lot 1	2	140	27			No														
2	State of Minnesota		NW¼ of NE¼ Lot 2																				
3	State of Minnesota		SW¼ of NE¼																				
4	State of Minnesota		SE¼ of NE¼																				
5																							
6	John Wheeler + Muriel Wheeler		NE¼ of NW¼ Lot 3				38	85	No			165			165		55				55		
7	John, Muriel Wheeler, Louis, Eugene Wheeler		NW¼ of NW¼ Lot 4				38	71	"			150			150		50				50		
8	John and Muriel Wheeler		SW¼ of NW¼				40		"			150			150		50				50		
9	State of Minnesota		SE¼ of NW¼																				
10																							
11	State of Minnesota		NE¼ of SW¼																				
12	Chas. Wheeler		NW¼ of SW¼				40		No			130			130	26					26		
13	"		SW¼ of SW¼				40		"			265	200		465	93					93		
14	State of Minnesota		SE¼ of SW¼																				
15																							
16	State of Minnesota		NE¼ of SE¼																				
17	State of Minnesota		NW¼ of SE¼																				
18	State of Minnesota		SW¼ of SE¼																				
19	State of Minnesota		SE¼ of SE¼																				
20																							
							197	56				860	200		1060	119	155				274		

	Sold for Taxes	Valuations by School Districts as Equalized by Department of Taxation: District No. ..... Rate ..... Mills (Dollars)	District No. ..... Rate ..... Mills (Dollars)	District No. ..... Rate ..... Mills (Dollars)	District No. ..... Rate ..... Mills (Dollars)	District No. ..... Rate ..... Mills (Dollars)	District No. ..... Rate ..... Mills (Dollars)	Tax including State Homestead ..... Mills ($ cts.)	State Tax on Non-Homestead 3.1 Mills ($ cts.)	Special Taxes ($ cts.)	Total Taxes ($ cts.)		Paid: When Paid (Month Day Year)	Number of Receipt	March Settlement 1949 ($ cts.)	June Settlement 1949 ($ cts.)	Penalty ($ cts.)	November Settlement 1949 ($ cts.)	Penalty ($ cts.)	Collections to First Monday in January 1950 ($ cts.)	Penalty ($ cts.)	Delinquent on First Monday in January 1950 ($ cts.)	Total Delinquent Tax and Penalty ($ cts.)	Remarks
1												1											
2												2											
3												3											
4												4											
5												5											
6	(Separate Card)			55				11 00	22		11 22	6	PAID IN FULL MAR 10 1949	3067		11 22							
7				50				10 00	20		10 20	7	PAID IN FULL MAR 10 1949	3067		10 20							
8				50				10 00	20		10 20	8	1st Half Paid MAY 17 1949 / 2nd Half Paid AUG 16 1949	5935 / 11233		5 10		5 10					
9												9											
10												10											
11												11											
12			H- 26					5 20			5 20	12	PAID IN FULL JAN 10 1949	35	23 40								
13			H- 93					18 60			18 60	13	PAID IN FULL JAN 10 1949										
14												14											
15												15											
16												16											
17												17											
18												18											
19												19											
20												20											
			119					54 80	62	06	55 42				23 81	26 52		5 10					

Form 50 D

Assessment Roll and Tax List of Real Property in the Town of Inlique, Cass County, Minnesota, for Taxes for the Year 1948.

140-27

	In Whose Name Assessed	To Whom Transferred	Description of Property: Subdivision	Sec. or Lot	Town or Block	Reg.	Number of Acres of Land: Acres	100ths	Sch. School District	Indicate Homestead Tax or No	Indicate Agricultural Tax or No	True and Full Valuations: Land Exclusive of Structures Improvements (Dollars)	Buildings and Other Structures (Dollars)	Machinery Permanently Attached to Real Estate (Dollars)	Total True and Full Value (Dollars)	Assessed Valuations: Rural: Homestead Up to $3,000 20% (Dollars)	Rural: Over $3,000 and Non-Homestead 33⅓% (Dollars)	All Other: Homestead Up to $4,000 25% (Dollars)	All Other: Over $4,000 and Non-Homestead 40% (Dollars)	Machinery Permanently Attached to Real Estate 33⅓% (Dollars)	Total Assessed Value (Dollars)	Total Assessed Value as Equalized by the Board of Review (Dollars)	Final Equalized Value (Dollars)
1	John ~~Hinkes~~ + Muriel Nikula		~~NE¼ of NE¼~~ Lot 1	3	140	27	38	39	Inn	No		165			165		55				55		
2	State of Minnesota		~~NW¼ of NE¼~~ Lot 2																				
3	State of Minnesota		SW¼ of NE¼																				
4	John Nikula		SE¼ of NE¼				40		"			165			165		55				55		
5																							
6	State of Minnesota		~~NE¼ of NW¼~~ Lot 3																				
7	State of Minnesota		~~NW¼ of NW¼~~ Lot 4																				
8	State of Minnesota		SW¼ of NW¼																				
9	State of Minnesota		SE¼ of NW¼																				
10																							
11	State of Minnesota		NE¼ of SW¼																				
12	State of Minnesota		NW¼ of SW¼																				
13	State of Minnesota		SW¼ of SW¼																				
14	State of Minnesota		SE¼ of SW¼																				
15																							
16	State of Minnesota		NE¼ of SE¼																				
17	State of Minnesota		NW¼ of SE¼																				
18	State of Minnesota		SW¼ of SE¼																				
19	M. L. Thompson		SE¼ of SE¼				40			No		165			165		55				55		
20																							
							118	39				495			495		165				165		

	Sold for Taxes	Validations by School Districts as Equalized by Department of Taxation: District No. ..... Rate ..... Mills (Dollars)	District No. ..... Rate ..... Mills (Dollars)	District No. ..... Rate ..... Mills (Dollars)	District No. ..... Rate ..... Mills (Dollars)	District No. ..... Rate ..... Mills (Dollars)	District No. ..... Rate ..... Mills (Dollars)	Tax including State Homestead ..... Mills ($ cts.)	State Tax on Non-Homestead 3.6 Mills ($ cts.)	Special Taxes ($ cts.)	Total Taxes ($ cts.)		Paid	When Paid: Month Day Year	Number of Receipt	March Settlement 1949 ($ cts.)	June Settlement 1949 ($ cts.)	Penalty ($ cts.)	November Settlement 1949 ($ cts.)	Penalty ($ cts.)	Collections to First Monday in January 1950 ($ cts.)	Penalty ($ cts.)	Delinquent on First Monday in January 1950 ($ cts.)	Penalty ($ cts.)	Total Delinquent Tax and Penalty ($ cts.)	Remarks
1					55			11.00	20		1120	1	PAID IN FULL	MAR 1 1949	3167		1120									
2												2														
3												3														
4					55			11.00	20		1120	4	PAID IN FULL	MAR 1 1949	3167		1120									
5												5														
6												6														
7												7														
8												8														
9												9														
10												10														
11												11														
12												12														
13												13														
14												14														
15												15														
16												16														
17												17														
18												18														
19				3.6	55			11.00	20		1120	19	PAID IN FULL	MAY 31 1949	3312		1120									
20												20														
				3.6	165			33.00	60	.60	3360						3360									

Assessment Roll and Tax List of Real Property in the Town of Inlige, Cass County, Minnesota, for Taxes for the Year 1948.

	In Whose Name Assessed	To Whom Transferred	Description of Property: Subdivision	Sec. or Lot	Town or Block	Rng.	Number of Acres of Land (Acres / 100ths)	No. School District	Indicate Homestead Tax or No	Indicate Agricultural Tax or No	True and Full Valuations: Land Exclusive of Structures and Improvements (Dollars)	Buildings and Other Structures (Dollars)	Machinery Permanently Attached to Real Estate (Dollars)	Total True and Full Value (Dollars)	Assessed Valuations: Rural: Homestead Up to $4,000 20% (Dollars)	Rural: Over $4,000 and Non-Homestead 33⅓% (Dollars)	All Other: Homestead Up to $4,000 25% (Dollars)	All Other: Over $4,000 and Non-Homestead 40% (Dollars)	Machinery Permanently Attached to Real Estate 33⅓% (Dollars)	Total Assessed Value (Dollars)	Total Assessed Value as Equalized by the Board of Review (Dollars)	Final Equalized Value (Dollars)
1	State of Minnesota		NE¼ of NE¼ Lot 1				4 143 27		2m													
2	State of Minnesota		NW¼ of NE¼																			
3	State of Minnesota		SW¼ of NE¼																			
4	State of Minnesota		SE¼ of NE¼																			
5																						
6	State of Minnesota		~~NE¼ of NW¼~~ Lot 3																			
7	Cyrus Hindley		~~NW¼ of NW¼~~ Lot 4				36 97		Yes		200			200	40					40		
8	Harold Leslie Blumenstiel		SW¼ of NW¼				40		No		198			198		66				66		
9	Lee & Virgie Barnes		SE¼ of NW¼				40		"		198	75		273		91				91		
10																						
11	State of Minnesota		NE¼ of SW¼																			
12	William Long		NW¼ of SW¼				40		No		198			198		66				66		
13	State of Minnesota		SW¼ of SW¼																			
14	State of Minnesota		SE¼ of SW¼																			
15																						
16	State of Minnesota		NE¼ of SE¼																			
17	State of Minnesota		NW¼ of SE¼																			
18	State of Minnesota		SW¼ of SE¼																			
19	State of Minnesota		SE¼ of SE¼																			
20																						
							156 97				784	75		869	40	223				263		

	Sold for Taxes	Valuations by School Districts as Equalized by Department of Taxation: District No. ..... Rate ..... Mills (Dollars)	District No. ..... Rate ..... Mills (Dollars)	District No. ..... Rate ..... Mills (Dollars)	District No. ..... Rate ..... Mills (Dollars)	District No. ..... Rate ..... Mills (Dollars)	Tax including State Homestead ..... Mills ($ cts.)	State Tax on Non-Homestead 8.4 Mills ($ cts.)	Special Taxes ($ cts.)	Total Taxes ($ cts.)	Paid	When Paid (Month Day Year)	Number of Receipt	March Settlement 1949 ($ cts.)	June Settlement 1949 ($ cts.)	Penalty ($ cts.)	November Settlement 1949 ($ cts.)	Penalty ($ cts.)	Collections to First Monday in January 1950 ($ cts.)	Penalty ($ cts.)	Delinquent on First Monday in January 1950 ($ cts.)	Total Delinquent Tax and Penalty ($ cts.)	Remarks
1																							
2																							
3																							
4																							
5																							
6																							
7				#40			800			800	1st Half Paid	MAY 28 1949	6253		400								
8				66			1320	26		1346	2nd Half Paid	OCT 3 1 1949	14324				400						
9				91			1820	36		1856	PAID IN FULL	MAY 28 1949	6111		1356								
10											1st Half Paid	MAY 28 1949	6112		928						928	1031	
11																							
12	SOLD FOR TAXES			66			1320	26		1346											1346		
13																							
14																							
15																							
16																							
17																							
18																							
19																							
20																							
			714	223 / 263			5260	88		5348					2674		400				2274		

Form 50-D

Assessment Roll and Tax List of Real Property in the Town of Inlige, Cass County, Minnesota, for Taxes for the Year 1948.

	In Whose Name Assessed	To Whom Transferred	Description of Property: Subdivision	Sec. or Lot	Town or Block	Rng.	Number of Acres of Land (Acres / 100ths)	No. School District	Indicate Homestead Yes or No	Indicate Agricultural Yes or No	True and Full Valuations: Land Exclusive of Structures and Improvements (Dollars)	Buildings and Other Structures (Dollars)	Machinery Permanently Attached to Real Estate (Dollars)	Total True and Full Value (Dollars)	Assessed Valuations: Rural: Homestead Up to $4,000 20%	Rural: Over $4,000 and Non-Homestead 33⅓%	All Other: Homestead Up to $4,000 25%	All Other: Over $4,000 and Non-Homestead 40%	Machinery Permanently Attached to Real Estate 33⅓%	Total Assessed Value	Total Assessed Value as Equalized by the Board of Review (Dollars)	Final Equalized Value (Dollars)
1	Jacob + Cignet Hoadley		NE ¼ of NE ¼				5 149.27	2m	No		150	75		225	45					45		
2	Douglas J. + Ann B. Zeppler		NW ¼ of NE ¼ Lot 2 less 1 ac.				39		No		120	350 cabin		470	60	50				110 Na		
3	~~Clifford + Ruth Zeppler~~		~~SW ¼ of NE ¼~~ Lot 3				43.15		No		180			180	36					36		
4	Jacob + Cignet Hoadley		SE ¼ of NE ¼				40				200			200	40					40		
5	E. H. Raymond et al		Commencing at a point 20 rods W. along the S. line of Sec. 5 from the S.E. cor. of said Sec. 5 & running thence W. along said line 10 rods; thence N. 16 rods; thence E. 10 rods; thence S. 16 rods to the place of beginning.				1		No		28	125		153		51				51		
6			NE ¼ of NW ¼																			
7	Roland Edmunds		~~NW ¼ of NW ¼~~ Lot 3				4		No		170	295		465	93	33				126 93 Na		
8			SW ¼ of NW ¼																			
9			SE ¼ of NW ¼																			
10	Arthur G. + Marion E. Newstrand		S 470' of Gov. Lots																			
11			NE ¼ of SW ¼																			
12			NW ¼ of SW ¼																			
13			SW ¼ of SW ¼																			
14			SE ¼ of SW ¼																			
15																						
16	State of Minnesota (~~cont. to Louis Bardenen~~)		NE ¼ of SE ¼				40		No		200	30		230	46					46		
17	Arthur Larson + R. L. Oleman		~~NW ¼ of SE ¼~~ Lot 6				41.25		No		198			198		66				66		
18	Milton L. + Estelle E. Christian		~~SW ¼ of SE ¼~~ Lot 7 less 1 ac. of 33 ac.				47.25				193	164		357		119				119 Na		
19			SE ¼ of SE ¼				40				180			180		60				60		
20	Arthur C. + Mabel I. Nelson		Lot 7																			
							332.64				1719	919		2638	330	346				666		
															2637	300	379			679		

Sec. 5 – Cont. on next page

	Sold for Taxes	Valuations by School Districts as Equalized by Department of Taxation: District No. / Rate ... Mills	District No. / Rate ... Mills	District No. / Rate ... Mills	Tax including State Homestead ... Mills	State Tax on Non-Homestead 5.86 Mills	Special Taxes	Total Taxes	Paid	When Paid (Month Day Year)	Number of Receipt	March Settlement 1949	June Settlement 1949	Penalty	November Settlement 1949	Penalty	Collections to First Monday in January 1950	Penalty	Delinquent on First Monday in January 1950	Total Delinquent Tax and Penalty	Remarks
1			H 45		900			900	PAID IN FULL	MAY 26 1949	6253		450		450						
									2nd Half Paid	OCT 31 1949	14526										
2			H 60 NH 50		2364	20		2384	PAID IN FULL	MAY 31 1949	6540		238								
3			H 36		720			720	PAID IN FULL	MAY 31 1949	6540		720								
									1st Half Paid	MAY 26 1949	6253		400								
4			H 40		800			800	2nd Half Paid	OCT 31 1949	14526				400						
5			51		1020	20		1040	PAID IN FULL	APR 1 1949	4429		1040								
6																					
7	SOLD FOR TAXES		N 73 NH 33		2278	12		2290	PAID IN FULL	DEC 19 1949	14692						2290	103			
8																					
9																					
10																					
11																					
12																					
13																					
14																					
15																					
16	SOLD FOR TAXES		H 46		920			920											920		
17			66		1320	26		1346	PAID IN FULL	MAY 31 1949	8716		1346								
18			119		2558	46		2604	PAID IN FULL	MAY 26 1949	6256		2604								
19			60		1200	24		1224	PAID IN FULL	MAY 26 1949	6255		1224								
20																					
			H 167 133 NH 177 300	9	6980	148	100	14228				NH 49 85	N 51 80		850		2290		920		
			344 335	Na	72.00																

Form SC D—Miller-Data Company, Minneapolis

Assessment Roll and Tax List of Real Property in the Town of Inkster, Cass County, Minnesota, for Taxes for the Year 1948.

140-27

	In whose name assessed	To whom transferred	Description of property: Subdivision	Sec. or Lot	Town or Block	Reg.	Number of Acres of Land (Acres / 100ths)	No. School District	Inf. Agr. Homestead Tax or No	Inf. Agr. Total Tax or No	True and Full Valuations: Land Exclusive of Structures and Improvements (Dollars)	Buildings and Other Structures (Dollars)	Machinery Permanently Attached to Real Estate (Dollars)	Total True and Full Value (Dollars)	Assessed Valuations: Rural: Homestead Up to $4,000 20% (Dollars)	Rural: Over $4,000 and Non-Homestead 33⅓% (Dollars)	All Other: Homestead Up to $4,000 25% (Dollars)	All Other: Over $4,000 and Non-Homestead 40% (Dollars)	Machinery Permanently Attached to Real Estate 33⅓% (Dollars)	Total Assessed Value (Dollars)	Total Assessed Value as Equalized by the Board of Review (Dollars)	Final Equalized Value (Dollars)
1	Ralph Edwards		NE¼ of NE¼	5	140	27		No.														
2			NW¼ of NE¼																			
3	~~Jim Greenberg~~ E. + Elizabeth M. Stresnak		Lot + lies all + 150' w line N 330' of N 470' ~~SW¼ of NE¼~~				-		No		40			40	8					8		
4	~~Jack Lansing~~ " "		150' of N 330' of Lot + ~~SW¼ of NE¼~~				75		No		54			54		18				18		
5	Guy Wm. + Billie Thompson		S 50' of N 330' of Lot +				25		"		30	75		105		35				35		
6	" "		Lies of N 330' of Lot + ~~NW¼ of NW¼~~				50		"		45			45		15				15		
7	Russell B. Southwick		N 150' of N 330' of Lot + ~~NW¼ of NW¼~~				25		"		30	96		126		42				42		
8	Jerome Benson		S 75' of N 225' of Lot + ~~SW¼ of NW¼~~				50		"		44	100		144		48				48		
9	Charles L. Roth		N 75' of N 300' of Lot + ~~SW¼ of NW¼~~				1		"		44	100		144		48				48		
10	~~Vernon Lundstrom~~ Marvin Olson + Iris Larson		S 100' of N 475' of Lot + ~~NW¼ of SW¼~~				50		"		45			45		15				15		
11	Byron Sherwood		N 150' of Lot + ~~NW¼ of SW¼~~				75		"		45			45		15				15		
12			SW¼ of SW¼				2		"		39	255		294		98				98		
13			SE¼ of SW¼																			
14			NE¼ of SE¼																			
15			NW¼ of SE¼																			
16			SW¼ of SE¼																			
17			SE¼ of SE¼																			
18																						
19																						
20							125				416	626		1042	8	334				342		

Valuations by School Districts as Equalized by Department of Taxation

	Sold for Taxes	District No. ..... Rate ..... Mills	District No. ..... Rate ..... Mills	District No. ..... Rate ..... Mills	District No. 1 Rate 20.0 Mills	District No. 1a Rate ..... Mills	District No. ..... Rate ..... Mills	Tax including State Homestead	State Tax on Non-Homestead 5.84 Mills	Special Taxes	Total Taxes
		Dollars	Dollars	Dollars	Dollars	Dollars	Dollars	$ cts.	$ cts.	$ cts.	$ cts.
1											
2											
3				H 8				160			160
4				18				360	06		366
5	SOLD FOR TAXES			35				700	14		714
6				15				300	06		~~306~~
7				42				840	16		11 62 ~~856~~
8				48				960	18		978
9				48				960	18		978
10				15				300	06		306
11	SOLD FOR TAXES			15				300	06		306
12					98			2106	38		21 44
13											
14											
15											
16											
17											
18											
19											
20				714 256 244	98	0	48 80	21 06	28		71 14

	Paid	When Paid: Month Day Year	Number of Receipt	March Settlement 1949	June Settlement 1949	Penalty	November Settlement 1949	Penalty	Collections to First Monday in January 1950	Penalty	Delinquent on First Monday in January 1950	Penalty	Total Delinquent Tax and Penalty	Remarks
				$ cts.	$ cts.	$ cts.	$ cts.	$ cts.	$ cts.	$ cts.	$ cts.	$ cts.	$ cts.	
1														
2														
3	PAID IN FULL DEC 1 0 1949		14693						160	15				
4	PAID IN FULL APR - 7 1949		5001		10 80									
5	PAID IN FULL APR - 7 1949													
6	PAID IN FULL MAY 2 4 1949		5613		11 62									
7														
8	PAID IN FULL MAY 3 1 1949		~~5847~~		9 78									
9	PAID IN FULL FEB 1 7 1949		1846	9 78										
10	PAID IN FULL MAY 31 1949		7491		306									
11	PAID IN FULL JAN 2 0 1949		574	306										
12	PAID IN FULL MAY 2 3 1949		5612		21 44									
13														
14														
15														
16														
17														
18														
19														
20				12 81	79 4	35 26								

Lot 4 - Sec. 5-140-27

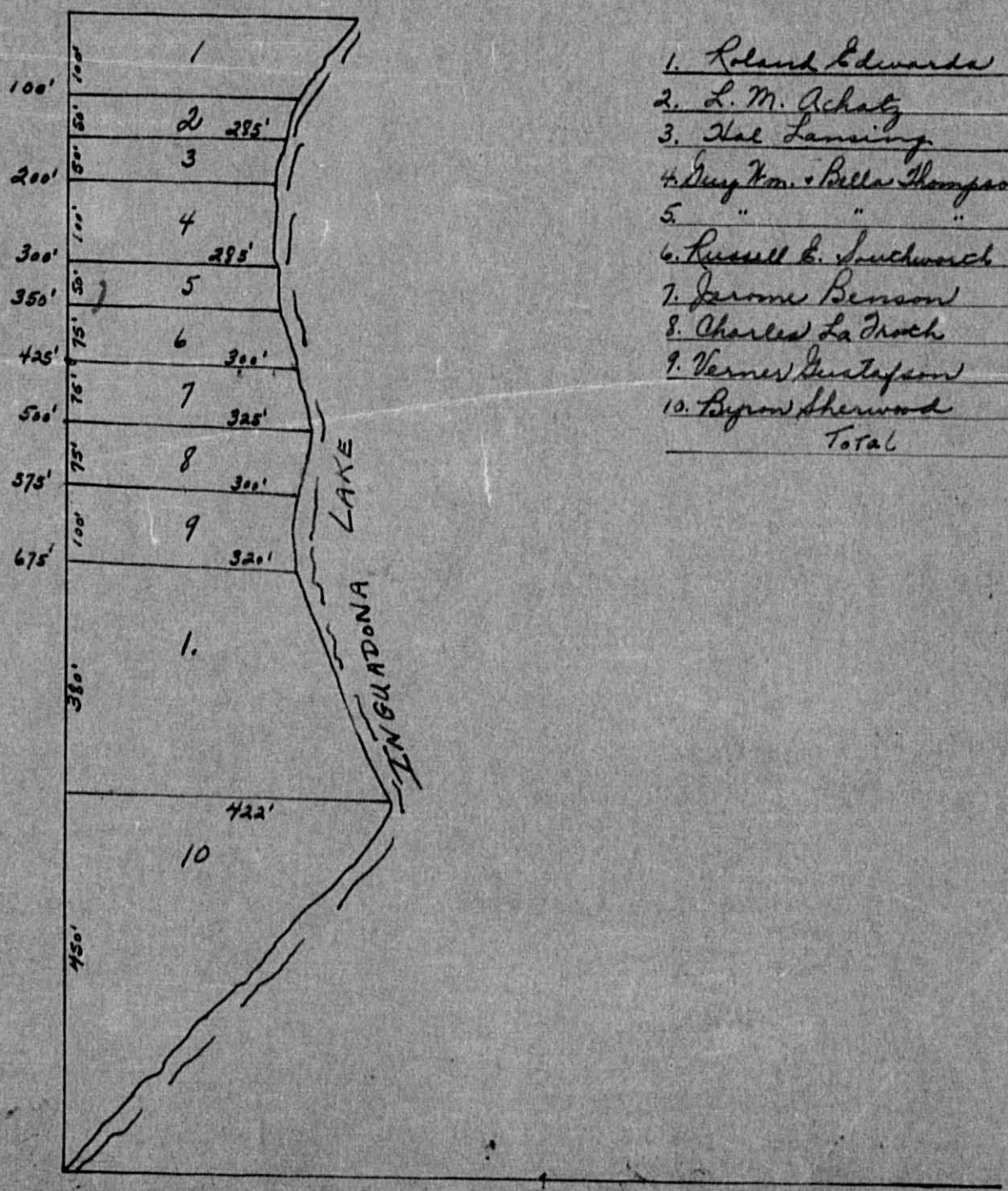

1. Roland Edwards	6.09 ac.
2. L. M. Achatz	.75 ac.
3. Hal Lansing	.25 ac.
4. Guy Wm. + Bella Thompson	.50 ac.
5. " " "	.25 ac.
6. Russell E. Southworth	.50 ac.
7. Jerome Benson	1. ac.
8. Charles La Troch	.50 ac.
9. Verner Gustafson	.75 ac.
10. Byron Sherwood	2.00 ac.
Total	12.50 ac.



Assessment Roll and Tax List of Real Property in the Inwood of Inkster, Cass County, Minnesota, for Taxes for the Year 1948.

FORM 50-D. HALLEY BROS. COMPANY, MINNEAPOLIS

	In Whose Name Assessed	To Whom Transferred	Description of Property: Subdivision	Sec. or Lot	Town or Block	Rng.	Number of Acres of Land (Acres / 100ths)	Sec. School District	Indicates Land Exempt from Tax	Indicates Improvements Exempt from Tax	True and Full Valuations: Land Exclusive of Structures and Improvements (Dollars)	Buildings and Other Structures (Dollars)	Machinery Permanently Attached to Real Estate (Dollars)	Total True and Full Value (Dollars)	Assessed Valuations: Rural: Homestead Up to $4,000 20% (Dollars)	Rural: Over $4,000 and Non-Homestead 33⅓% (Dollars)	All Other: Homestead Up to $4,000 25% (Dollars)	All Other: Over $4,000 and Non-Homestead 40% (Dollars)	All Other: Machinery Permanently Attached to Real Estate 33⅓% (Dollars)	Total Assessed Value (Dollars)	Total Assessed Value as Equalized by the Board of Review (Dollars)	Final Equalized Value (Dollars)	Remarks
1	Clifford B. & Lois R. Rengob Cecil & Dorothy V. Carpenter		~~NE¼ of NE¼ Lot 1~~	6	140	27	37.06	Inw	No		~~315~~ 315 Imp. Bldg. ~~440~~ Clg. 210			~~525~~ ~~440~~		175 ~~440~~				~~440~~	175		
2	Roland Edwards		~~NW¼ of NE¼ Lot 2~~				37.90	"	"		231			231		77				77			
3	" "		SW¼ of NE¼				40	"	"		231			231		77				77			
4	W. D. Lilyquist		SE¼ of NE¼				40		No		230	100		330	66					66			
5																							
6	John & Muriel Wheeler		~~NE¼ of NW¼ Lot 3~~				37.74	"	"		230			230	46					46			
7	" "		~~NW¼ of NW¼ Lot 4~~				24.64	"	"		230	210	Imp. Bldg. 440 Clg. 220	~~440~~ 220	~~46~~ 88					~~46~~ 88			
8	~~John & Muriel Wheeler~~		~~SW¼ of NW¼ Lot 5~~				24.31	"	"		230	~~220~~	Imp. Bldg. 440 Clg. ~~440~~	230	~~46~~ ~~88~~					~~88~~	46		
9	Wyman E. & Hedwig H. Kock		SE¼ of NW¼				40		No		198			198		66				66			
10																							
11	Ernest L. & Marion V. Ford		NE¼ of SW¼				40		Yes		230			230	46					46			
12	" "		~~NW¼ of SW¼ Lot 6~~				24.41	"	"		155	100		255	51					51			
13	J. C. Ford		~~SW¼ of SW¼ Lot 7~~ } less 1.0 ac.				41.26	"	"		240	100		340	68					68			
14			~~SE¼ of SW¼ Lot 8~~ }																				
15	Forest L. & Marie Swanson		10 ac. of Lots 7 & 8 S. of center line of river & S. of Lake Sagaduna				10		No		80	175	Imp. Bldg.	255		85				85			
16	Bernice L. Parsons		Lot 1 NE¼ of SE¼ less 20' x 20' + less W 2 rods.				16.24	"	"		78	150		228		76				76			
17			5/6 of NW¼ of SE¼ }																				
18	Vernon Gustafson		~~SW¼ of SE¼ Lot 9~~ }				35.50		Yes		145			145	29					29			
19	Marvin Lilyquist		SW¼ of SW¼ W 2 rods of Lot 10				10		No		48	30		78		26				26			
20	W. D. Lilyquist		N½ of N½ of SE¼ = 21' x 20' in NE corner of Lot 10 (road)				3.01		Yes		180			180	36					36			
							488.07				3051	1075		4126	476	582					1058		

Cass County, Minnesota, for Taxes for the Year 1948.

	Sold for Taxes	Valuations by School Districts as Equalized by Department of Taxation: District No. ..... Rate ..... Mills	District No. ..... Rate ..... Mills	District No. ..... Rate ..... Mills	District No. ..... Rate ..... Mills	District No. ..... Rate ..... Mills	Tax including State Homestead ..... Mills	State Tax on Non-Homestead 3.4 Mills	Special Taxes	Total Taxes		Paid	When Paid (Month Day Year)	Number of Receipt	March Settlement 1949	June Settlement 1949	Penalty	November Settlement 1949	Penalty	Collections to First Monday in January 1950	Penalty	Delinquent on First Monday in January 1950	Penalty	Total Delinquent Tax and Penalty	Remarks
		Dollars	Dollars	Dollars	Dollars	Dollars	$ cts.	$ cts.	$ cts.	$ cts.					$ cts.	$ cts.	$ cts.	$ cts.	$ cts.	$ cts.	$ cts.	$ cts.	$ cts.		
1			175				3498	68		3566	1	PAID IN FULL MAY 31 1949		8298		3566									
2			77				1540	30		1570	2	PAID IN FULL DEC 10 1949		14694						3140	251				
3			77				1540	30		1570	3	PAID IN FULL DEC 10 1949		14694											
4	SOLD FOR TAXES		H- 66				1320			1320	4											1320			
5											5														
6			H- 46				920			920	6	2nd Half Paid AUG 16 1949 / 1st Half Paid MAY 17 1949		11733 / 5335		460		460							
7			H- 88				1760			1760	7	2nd Half Paid AUG 16 1949 / 1st Half Paid MAY 17 1949		11733 / 5335		880		880							
8			H 46				920			920	8	2nd Half Paid AUG 16 1949 / 1st Half Paid MAY 17 1949		11733 / 5335		460		460							
9			66				1320	26		1346	9	PAID IN FULL MAY 31 1949		7065		1346									
10											10														
11			H- 46				920			920	11													920	$16.12
12			H- 51				1020			1020	12													1020	$11.77
13			H- 68				1360			1360	13	PAID IN FULL APR 7 1949		4547		1360									
14											14														
15				88			1828	32		1860	15	PAID IN FULL FEB 23 1949		2128	1860										
16			76				1520	30		1550	16	PAID IN FULL FEB 24 1949		2366	1550										
17											17														
18	SOLD FOR TAXES		H- 29				580			580	18													580	
19			26				520	10		530	19	PAID IN FULL MAY 31 1949		6221		530									
20	SOLD FOR TAXES		H- 36				720			720	20													720	
			H 476 / NH 492 / 968	88 / 65	a / ma	1945 / 1826	36	326		2512					3410	8602		1880		3140				4560	

Form 5C-D

Assessment Roll and Tax List of Real Property in the Inwood of Inkster,

Cass County, Minnesota, for Taxes for the Year 1948.

	IN WHOSE NAME ASSESSED	TO WHOM TRANSFERRED	DESCRIPTION OF PROPERTY: SUBDIVISION	Sec. or Lot	Town or Block	Reg.	Number of Acres of Land: Acres	100ths	No. School District	Indicate Homestead Tax by Yes	Indicate Agricultural Tax by Yes	TRUE AND FULL VALUATIONS: LAND Exclusive of Structures and Improvements	BUILDINGS and Other Structures	MACHINERY Personalty Attached to Real Estate	TOTAL True and Full Value	ASSESSED VALUATIONS: RURAL: Homestead Up to $4,000 20%	RURAL: Over $4,000 and Non-Homestead 33⅓%	ALL OTHER: Homestead Up to $4,000 25%	ALL OTHER: Over $4,000 and Non-Homestead 40%	MACHINERY Personalty Attached to Real Estate 33⅓%	TOTAL ASSESSED VALUE	Total Assessed Value as Equalized by the Board of Review	FINAL EQUALIZED VALUE
							Acres	100ths				Dollars	Dollars	Dollars	Dollars	Dollars	Dollars	Dollars	Dollars	Dollars	Dollars	Dollars	Dollars
1	[redacted]		NE ¼ of NE ¼				7 (4a 2)		No.														
2	State of Minnesota		~~NW ¼ of NE ¼~~ Lot 4																				
3	State of Minnesota		~~SW ¼ of NE ¼~~ Lot 3																				
4	[redacted]		SE ¼ of NE ¼																				
5																							
6	State of Minnesota		~~NE ¼ of NW ¼~~ Lot 5																				
7	State of Minnesota		~~NW ¼ of NW ¼~~ Lot 6																				
8	State of Minnesota		~~SW ¼ of NW ¼~~ Lot 7																				
9	State of Minnesota		SE ¼ of NW ¼																				
10																							
11	State of Minnesota		NE ¼ of SW ¼																				
12	State of Minnesota		~~NW ¼ of SW ¼~~ Lot 8																				
13	State of Minnesota		~~SW ¼ of SW ¼~~ Lot 9																				
14	State of Minnesota		SE ¼ of SW ¼																				
15																							
16	~~State of Minnesota~~		NE ¼ of SE ¼																				
17	J. A. Knoeppel		~~NW ¼ of SE ¼~~ Lot 2				45 75		No			231			231	77					77		
18	State of Minnesota		SW ¼ of SE ¼																				
19	P. J. Kelly - D. E. Rydell		~~SW ¼ of SE ¼~~ Lot 1				24 50		"			198			198	66					66		
20																							
							70 25					429			429	143					143		

	VALUATIONS BY SCHOOL DISTRICTS AS EQUALIZED BY DEPARTMENT OF TAXATION: District No.... Rate.... Mills	District No.... Rate.... Mills	District No.... Rate.... Mills	District No. 6 Rate 77 Mills	District No.... Rate.... Mills	District No.... Rate.... Mills	Tax including State Homestead ....Mills	State Tax on Non-Homestead 3.5 Mills	SPECIAL TAXES	TOTAL TAXES		PAID	WHEN PAID	Number of Receipt	March Settlement 1949	June Settlement 1949	Penalty	November Settlement 1949	Penalty	Collections to First Monday in January 1950	Penalty	Delinquent on First Monday in January 1950	Total Delinquent Tax and Penalty	REMARKS
	Dollars	Dollars	Dollars		Dollars	Dollars	$ cts.	$ cts.	$ cts.	$ cts.			Month Day Year		$ cts.	$ cts.	$ cts.	$ cts.	$ cts.	$ cts.	$ cts.	$ cts.	
1											1												
2											2												
3											3												
4											4												
5											5												
6											6												
7											7												
8											8												
9											9												
10											10												
11											11												
12											12												
13											13												
14											14												
15											15												
16											16												
17				77			1540	30		1570	17	PAID IN FULL	JUL 30 1949	1148				1570	24				
18											18												
19				66			1320	26		1346	19	PAID IN FULL	MAY 31 1950	7940		1346							
20											20												
							2860	56		2916						1346		1570					

Form SC 13 - [illegible]

Assessment Roll and Tax List of Real Property in the Town of Inveraje, Cass County, Minnesota, for Taxes for the Year 1948.

	In Whose Name Assessed	To Whom Transferred	Description of Property: Subdivision	Sec. or Lot	Town or Block	Reg.	Number of Acres of Land: Acres	Tenths	No. School District	Indicate Homestead Yes or No	Indicate Agricultural Yes or No	True and Full Valuations: Land Exclusive of Structures and Improvements (Dollars)	Buildings and Other Structures (Dollars)	Machinery Permanently Attached to Real Estate (Dollars)	Total True and Full Value (Dollars)	Assessed Valuations: Rural: Homestead Up to $4,000 20% (Dollars)	Rural: Over $4,000 and Non-Homestead 33⅓% (Dollars)	All Other: Homestead Up to $4,000 25% (Dollars)	All Other: Over $4,000 and Non-Homestead 40% (Dollars)	Machinery Permanently Attached to Real Estate 33⅓% (Dollars)	Total Assessed Value (Dollars)	Total Assessed Value as Equalized by the Board of Review (Dollars)	Final Equalized Value (Dollars)
1	State of Minnesota		NE¼ of NE¼				5	140	27		Nor												
2	State of Minnesota		NW¼ of NE¼																				
3	Just + Agnes Bradley		~~SW¼ of NE¼~~ Lot 2				55	25			No	180			180		60				60		
4	R. M. Hicks		SE¼ of NE¼				40				Nor	165			165		55				55		
5	Russell Kellones		That part N of Burlington Right of Way of																				
6	Just + Agnes Bradley		N½ of Lot 1 ~~NE¼ of NW¼~~				12	50			n	150			150		50				50		
7			NW¼ of NW¼																				
8			SW¼ of NW¼																				
9			SE¼ of NW¼																				
10	Milton E. + Estelle E. Christison		N½ of Lot 1 (Lots Brookman Spur)				12	50			n	150 90	Imp Bl Cy		150 90		50 ~~30~~				~~30~~	50	
11			NE¼ of SW¼																				
12			NW¼ of SW¼																				
13	Reg Co. + Marie C. Brookman		~~SW¼ of SW¼~~ Lot 4 (Lease)				1	66			Yes	150	300	450	600	90 120	50				140 120		
14			SE¼ of SW¼																				
15	Allen Berglund		100' x 150' of Lot 4 beginning 125 feet S of SE Cor. of Block + on Soo Depot line				34				No	30	51		81		27				27		
16	~~Roland Hicks~~ Lorand Berge		NE¼ of SE¼				40				n	165			165		55				55		
17	State of Minnesota		~~NW¼ of SE¼~~ Lot 3																				
18	State of Minnesota		SW¼ of SE¼																				
19	State of Minnesota		SE¼ of SE¼																				
20	Frank B. + Georgeta I. Irwin and Richard C. + Lorraine J. Morrison		Part of Lot 4 W of 1/16 line				182	25				990	501		1491	120 90	297 ~~347~~				417 437		

Validations by School District as Equalized by Department of Taxation

	District No. ..... Rate ..... Mills Dollars	District No. ..... Rate ..... Mills Dollars	District No. ..... Rate ..... Mills Dollars	District No. 1 Rate 17.71 Mills Dollars	District No. ..... Rate ..... Mills Dollars	District No. ..... Rate ..... Mills Dollars	Tax including State Homestead ..... Mills $ cts.	State Tax on Non-Homestead 3.14 Mills $ cts.	Special Taxes $ cts.	Total Taxes $ cts.	Paid	When Paid: Month Day Year	Number of Receipt	March Settlement 1949 $ cts.	June Settlement 1949 $ cts.	Penalty $ cts.	November Settlement 1949 $ cts.	Penalty $ cts.	Collections to First Monday in January 1950 $ cts.	Penalty $ cts.	Delinquent on First Monday in January 1950 $ cts.	Total Delinquent Tax and Penalty $ cts.	Remarks
1																							
2																							
3				60			12.00	✓ .24		12.24 ✓	1st Half Paid	MAY 26 1949	6253		612 ✓								
4	C.O.J.			55			11.00 ✓	.22		11.22 ✓	2nd Half Paid 1st Half Paid 2nd Half Paid	OCT 31 1949 MAY 26 1949 OCT 31 1949	14526 6253 14526		561 ✓		612 ✓ 561 ✓						
5				Add on line 13																			
6				50			10.00	✓ .20		10.20	1st Half Paid 2nd Half Paid	MAY 26 1949 OCT 31 1949	6253 14526		510 ✓		510 ✓						
7																							
8																							
9																							
10				50			10.00	.20		10.20	PAID IN FULL	FEB 28 1949	2816	10.20 ✓									
11																							
12																							
13		Veterans for 1949		14 90 / 14 50			30.08	.20		30.28	PAID IN FULL	JAN 28 1949	829	30.28 ✓									
14																							
15				27			5.40	.10		5.50	PAID IN FULL	MAY 19 1949	6338		5.50 ✓								
16				55			11.00	✓ .22		11.22	PAID IN FULL	DEC 19 1949	14686						11.22 ✓	.90			
17																							
18																							
19																							
20			14 90 / 14 50	297 90 / 297 50	20.08	Co. / Mu.	594.16 / 30.08	1.38	1.24	9.86				40.48	2.33		16.83		11.22				

Form SC-D 10-48-50M Stock, 50M-8-48

Assessment Roll and Tax List of Real Property in the Town of Inlinger, Cass County, Minnesota, for Taxes for the Year 1948.

	In Whose Name Assessed	To Whom Transferred	Description of Property: Subdivision	Sec. or Lot	Town or Block	Rng.	Number of Acres of Land: Acres	100ths	No. School District	Indicate Homestead Yes or No	Indicate Agricultural Yes or No	True and Full Valuations: Land Exclusive of Structures and Improvements (Dollars)	Buildings and Other Structures (Dollars)	Machinery Permanently Attached to Real Estate (Dollars)	Total True and Full Value (Dollars)	Assessed Valuations: Rural: Homestead Up to $4,000 20% (Dollars)	Rural: Over $4,000 and Non-Homestead 33⅓% (Dollars)	All Other: Homestead Up to $4,000 25% (Dollars)	All Other: Over $4,000 and Non-Homestead 40% (Dollars)	Machinery Permanently Attached to Real Estate 33⅓% (Dollars)	Total Assessed Value (Dollars)	Total Assessed Value as Equalized by the Board of Review (Dollars)	Final Equalized Value (Dollars)
1	Edson R. & Martha Oberpell		NE ¼ of NE ¼	9	144	27	40		No.	Yes		200			200	40					40		
2	Amy Elwell		NW ¼ of NE ¼				40					200	200		400	80					80		
3	State of Minnesota		SW ¼ of NE ¼																				
4	State of Minnesota		SE ¼ of NE ¼																				
5																							
6	William M. & Rose Lang		NE ¼ of NW ¼				40			No		198			198		66				66		
7	Wm. M. & Rose Lang		NW ¼ of NW ¼				40			"		198			198		66				66		
8	State of Minnesota		SW ¼ of NW ¼																				
9	State of Minnesota		SE ¼ of NW ¼																				
10																							
11	State of Minnesota		NE ¼ of SW ¼																				
12	State of Minnesota		NW ¼ of SW ¼																				
13	Jack Johnson		SW ¼ of SW ¼				40			No		198			198		66				66		
14	State of Minnesota		SE ¼ of SW ¼																				
15																							
16	State of Minnesota		NE ¼ of SE ¼																				
17	State of Minnesota		NW ¼ of SE ¼																				
18	State of Minnesota		SW ¼ of SE ¼																				
19	State of Minnesota		SE ¼ of SE ¼																				
20																							
							200					994	200		1194	120	198				318		

Valuations by School Districts as Equalized by Department of Taxation

Sold for Taxes	District No. ..... Rate ..... Mills (Dollars)	District No. ..... Rate ..... Mills (Dollars)	District No. ..... Rate ..... Mills (Dollars)	District No. 2 Rate 77.77 Mills (Dollars)	District No. ..... Rate ..... Mills (Dollars)	District No. ..... Rate ..... Mills (Dollars)	Tax including State Homestead ..... Mills ($ cts.)	State Tax on Non-Homestead 3.76 ..... Mills ($ cts.)	Special Taxes ($ cts.)	Total Taxes ($ cts.)	
SOLD FOR TAXES			H	40			800			800	1
			H	80			1600			1600	2
											3
											4
											5
SOLD FOR TAXES				66			1320	26		1346	6
SOLD FOR TAXES				66			1320	26		1346	7
											8
											9
											10
											11
											12
SOLD FOR TAXES				66			1320	26		1346	13
											14
											15
											16
											17
											18
											19
											20
			H	120							
			NH	198			6360	76		6436	
				318							

	Paid	When Paid (Month Day Year)	Number of Receipt	March Settlement 1949 ($ cts.)	June Settlement 1949 ($ cts.)	Penalty ($ cts.)	November Settlement 1949 ($ cts.)	Penalty ($ cts.)	Collections to First Monday in January 1950 ($ cts.)	Penalty ($ cts.)	Delinquent on First Monday in January 1950 ($ cts.)	Total Delinquent Tax and Penalty ($ cts.)	Remarks
1	2nd Half Paid	OCT 28 1949											
2	1st Half Paid	APR 1 1949	1272		400 ✓		400 ✓						
	2nd Half Paid	OCT 31 1949	1349										
	1st Half Paid	MAY 28 1949	6110		800 ✓		800 ✓						
3													
4													
5													
6											1346		
7											1346		
8													
9													
10													
11													
12													
13											1346	1481	
14													
15													
16													
17													
18													
19													
20													
					1200		1200				4038		

Form SC D. Under-sized margin, punctured

Assessment Roll and Tax List of Real Property in the Town of Inlige, Cass County, Minnesota, for Taxes for the Year 1948.

	In Whose Name Assessed	To Whom Transferred	Description of Property: Subdivision	Sec. or Lot	Town or Block	Rng.	Number of Acres of Land: Acres	Tenths	No. School District	Indicates Homestead Tax or No	Indicates Agricultural Tax or No	True and Full Valuations: Land Exclusive of Structures and Improvements (Dollars)	Buildings and Other Structures (Dollars)	Machinery Permanently Attached to Real Estate (Dollars)	Total True and Full Value (Dollars)	Assessed Valuations: Rural: Homestead Up to $4,000 20% (Dollars)	Rural: Over $4,000 and Non-Homestead 33⅓% (Dollars)	All Other: Homestead Up to $4,000 25% (Dollars)	All Other: Over $4,000 and Non-Homestead 40% (Dollars)	Machinery Permanently Attached to Real Estate 33⅓% (Dollars)	Total Assessed Value (Dollars)	Total Assessed Value as Equalized by the Board of Review (Dollars)	Final Equalized Value (Dollars)
1	Wesley B. + Noreen J. Carpenter		NE¼ of NE¼	10	140	27	40		2	Yes		200			200	40					40		
2	"		NW¼ of NE¼				40		"			175			175	35					35		
3	Eldon R. + Martha Oberpaul		SW¼ of NE¼				40		"			130			130	26					26		
4	Wesley B. + Noreen J. Carpenter		SE¼ of NE¼				40		"			140			140	28					28		
5																							
6	Chas. J. Kheler		NE¼ of NW¼				40		7	No		198			198		66				66		
7	Eldon R. + Martha Oberpaul		NW¼ of NW¼				40		7	Yes		200			200	40					40		
8	" "		SW¼ of NW¼				40		"			300	100		300	60					60		
9	" "		SE¼ of NW¼				40		"			200	200		400	80					80		
10																							
11	" "		NE¼ of SW¼				40		"			200			200	40					40		
12	" "		NW¼ of SW¼				40		"			200			200	40					40		
13	" "		SW¼ of SW¼				40		"			200			200	40					40		
14	" "		SE¼ of SW¼				40		"			200			200	40					40		
15																							
16	Wesley B. + Noreen Carpenter		NE¼ of SE¼				40		"			180			180	36					36		
17	State of Minnesota		NW¼ of SE¼																				
18	State of Minnesota		SW¼ of SE¼																				
19	State of Minnesota		SE¼ of SE¼																				
20																							
							520					2428	300		2728	505	66				571		

Cass County, Minnesota, for Taxes for the Year 1948.

	Sold for Taxes	Valuations by School Districts as Equalized by Department of Taxation: District No. ..... Rate ..... Mills	District No. ..... Rate ..... Mills	District No. ..... Rate ..... Mills	District No. ..... Rate ..... Mills	District No. ..... Rate ..... Mills	District No. ..... Rate ..... Mills	Tax including State Homestead ..... Mills ($ cts.)	State Tax on Non-Homestead 3.8 Mills ($ cts.)	Special Taxes ($ cts.)	Total Taxes ($ cts.)	Paid	When Paid (Month Day Year)	Number of Receipt	March Settlement 1949 ($ cts.)	June Settlement 1949 ($ cts.)	Penalty	November Settlement 1949 ($ cts.)	Penalty	Collections to First Monday in January 1950	Penalty	Delinquent on First Monday in January 1950	Total Delinquent Tax and Penalty	Remarks
1				H-40				800			800	1st Half Paid 2nd Half Paid	MAY 31 1949 OCT 31 1949	6749 13466		400		400						
2				H-35				700			700	1st Half Paid 2nd Half Paid	MAY 31 1949 OCT 31 1949	6748 13465		350		350						
3	SOLD FOR TAXES			H-26				520			520	1st Half Paid 2nd Half Paid	OCT 28 1949 OCT 28 1949	11745 11746		260		260						
4				H-28				560			560	1st Half Paid 2nd Half Paid	APR 1 1949 MAY 31 1949 OCT 31 1949	5747 6747 13467		280		280						
5																								
6				66				1320	26		1346	PAID IN FULL	JAN 10 1949	35	1346									
7	SOLD FOR TAXES			H-40				800			800	2nd Half Paid 1st Half Paid	OCT 28 1949 APR 1 1949	13512 5748				400						
8	SOLD FOR TAXES	Abate. #4014		~~H-40~~				~~800~~			~~800~~	Abatement Paid 1st Half Paid	OCT 28 1949 APR 1 1949	11513 5749		1800		320						3.80 Abated
9	SOLD FOR TAXES			H-80				1600			1600	2nd Half Paid 1st Half Paid	OCT 28 1949 APR 1 1949	11514 5750				800						
10																								
11	SOLD FOR TAXES			H-40				800			800	1st Half Paid 2nd Half Paid	APR 1 1949 OCT 28 1949	5751 11515				400						
12	SOLD FOR TAXES	Abate. #4014		~~H-40~~				~~800~~			~~800~~	Abatement Paid 1st Half Paid	OCT 28 1949 APR 1 1949	11516 5752		1600		400						1.80 Abated
13	SOLD FOR TAXES	Abate. #4014		~~H-40~~				~~800~~			~~800~~	Abatement Paid 1st Half Paid	OCT 28 1949 APR 1 1949	11517 5753				400						1.80 "
14	SOLD FOR TAXES			H-40				800			800	2nd Half Paid 1st Half Paid	OCT 28 1949 APR 1 1949	11518 5754				400						
15																								
16				H-36				720			720	1st Half Paid 2nd Half Paid	MAY 31 1949 OCT 31 1949	6747 13466		360		360						
17																								
18																								
19																								
20																								
				7 H-36 24 H-80 571				11420	26		11446				1346	5050		4410						6.40

Form 61-D (Revised 1948)

Assessment Roll and Tax List of Real Property in the Lowell of Inkpe, Cass County, Minnesota, for Taxes for the Year 1948.

140-27

	In Whose Name Assessed	To Whom Transferred	Description of Property: Subdivision	Sec. or Lot	Town or Block	Reg.	Number of Acres of Land: Acres	Unplatted	No. School District	Indicates Homestead Tax or No	Indicates Agricultural Tax or No	True and Full Valuations: Land Exclusive of Structures and Improvements (Dollars)	Buildings and Other Structures (Dollars)	Machinery Permanently Attached to Real Estate (Dollars)	Total Time and Full Value (Dollars)	Assessed Valuations: Rural: Homestead Up to $4,000 20% (Dollars)	Rural: Over $4,000 and Non-Homestead 33⅓% (Dollars)	All Other: Homestead Up to $4,000 25% (Dollars)	All Other: Over $4,000 and Non-Homestead 40% (Dollars)	All Other: Machinery Permanently Attached to Real Estate 33⅓% (Dollars)	Total Assessed Value as Equalized by the Board of Review (Dollars)	Total Assessed Value as Equalized by the Board of Review (Dollars)	Final Equalized Value (Dollars)
1	D. F. Farm Land Co.		NE ¼ of NE ¼	11	140	27	40		Ung	No		198			198		66				66		
2	Clarence Theeler		NW ¼ of NE ¼				40			Yes		200	75		275	55					55		
3	State of Minnesota		SW ¼ of NE ¼																				
4	~~Thos. Gleason~~	State of Minnesota	SE ¼ of NE ¼				40			No		198			198		66				66		
5																							
6	Charles Theeler		NE ¼ of NW ¼				40			Yes		200			200	40					40		
7	Kelley B. - Norma J. Carpenter		NW ¼ of NW ¼				40			"		220	400		620	124					124		
8	" "		SW ¼ of NW ¼				40			"		200			200	40					40		
9	State of Minnesota		SE ¼ of NW ¼																				
10																							
11	State of Minnesota		NE ¼ of SW ¼																				
12	Kelley B. - Norma J. Carpenter		NW ¼ of SW ¼				40			"		200			200	40					40		
13	State of Minnesota		SW ¼ of SW ¼																				
14	N. P. Ry. Co.		SE ¼ of SW ¼				40			No		198			198		66				66		
15																							
16	Wayne - Thelma McVay		NE ¼ of SE ¼				40			"		198			198		66				66		
17	N. P. Ry. Co.		NW ¼ of SE ¼				40			"		198			198		66				66		
18	State of Minnesota		SW ¼ of SE ¼																				
19	Wayne - Thelma McVay		SE ¼ of SE ¼				40			"		180			180		60				60		
20																							
							440					2190	475		2665	299	890				689		

	Sold for Taxes	Valuations by School Districts as Equalized by Department of Taxation: District No. ..... Rate ..... Mills	District No. ..... Rate ..... Mills	District No. ..... Rate ..... Mills	District No. ..... Rate ..... Mills	District No. ..... Rate ..... Mills	District No. ..... Rate ..... Mills	Tax including State Homestead ..... Mills	State Tax on Non-Homestead 5.6 Mills	Special Taxes	Total Taxes		Paid	When Paid (Month Day Year)	Number of Receipt	March Settlement 1949	June Settlement 1949	Penalty	November Settlement 1949	Penalty	Collections to First Monday in January 1950	Penalty	Delinquent on First Monday in January 1950	Total Delinquent Tax and Penalty	Remarks
		Dollars	Dollars	Dollars	Dollars	Dollars	Dollars	$ cts.	$ cts.	$ cts.	$ cts.			Month Day Year		$ cts.	$ cts.	$ cts.	$ cts.	$ cts.	$ cts.	$ cts.	$ cts.		
1				66				1320	26		1346	1	PAID IN FULL	MAY 31 1949	8883		1346								
2				H- 55				1100			1100	2	PAID IN FULL	MAY 31 1949	8584		1100								
3												3													
4	SOLD FOR TAXES			66				1320	26		1346	4	Forfeited											1346	Cancel.
5												5													
6				H- 40				800			800	6	PAID IN FULL	JAN 10 1949		800									
7				H- 124				2478			2478	7	1st Half Paid 2nd Half Paid	MAY 31 1949 OCT 31 1949	6769 13406		1239		1239						
8				H- 40				800			800	8	1st Half Paid 2nd Half Paid	MAY 31 1949 Oct 31 1949	6769 13406		400		400						
9												9													
10												10													
11												11													
12				H- 40				800			800	12	1st Half Paid 2nd Half Paid	MAY 31 1949 Oct 31 1949	6769 13406		400		400						
13												13													
14				66				1320	26		1346	14	PAID IN FULL	MAY 31 1949	8883		1346								
15												15													
16	SOLD FOR TAXES			66				1320	26		1346	16											1346		
17				66				1320	26		1346	17	PAID IN FULL	MAY 31 1949	8883		1346								
18												18													
19	SOLD FOR TAXES			60				1200	24		1224	19											1224		
20												20													
				H 299 NH 390 689				137 71	1 14		139 32					800	7177		2639				2570	1346	

Form 50 D. Miller-Stats Company, Minneapolis

Assessment Roll and Tax List of Real Property in the Town of Pelican, Cass County, Minnesota, for Taxes for the Year 1948.

140-27

	In Whose Name Assessed	To Whom Transferred	Description of Property: Subdivision	Sec. or Lot	Town or Block	Reg.	Number of Acres of Land: Acres	100ths	No. School District	Sufficients Homestead Tax Sale	Insufficients Agricultural Tax Sale	True and Full Valuations: Land Exclusive of Structures and Improvements (Dollars)	Buildings and Other Structures (Dollars)	Machinery Permanently Attached to Real Estate (Dollars)	Total True and Full Value (Dollars)	Assessed Valuations: Rural: Homestead Up to $4,000 20% (Dollars)	Rural: Over $4,000 and Non-Homestead 33⅓% (Dollars)	All Other: Homestead Up to $4,000 25% (Dollars)	All Other: Over $4,000 and Non-Homestead 40% (Dollars)	Machinery Permanently Attached to Real Estate 33⅓% (Dollars)	Total Assessed Value (Dollars)	Total Assessed Values as Equalized by the Board of Review (Dollars)	Final Equalized Value (Dollars)
1	State of Minnesota		NE ¼ of NE ¼	12	Tw 27				2m														
2	Henry Johnson		NW ¼ of NE ¼				40			70		198			198		66				66		
3	State of Minnesota		SW ¼ of NE ¼																				
4	State of Minnesota		SE ¼ of NE ¼																				
5																							
6	John Wheeler		NE ¼ of NW ¼				40			"		198			198		66				66		
7	Stuart Roscoe		NW ¼ of NW ¼				40			"		198			198		66				66		
8	Henry Johnson		SW ¼ of NW ¼				40			"		198			198		66				66		
9	" "		SE ¼ of NW ¼				40			"		198			198		66				66		
10																							
11	State of Minnesota		NE ¼ of SW ¼																				
12	Henry Johnson		NW ¼ of SW ¼				40			"		198			198		66				66		
13	State of Minnesota		SW ¼ of SW ¼																				
14	State of Minnesota		SE ¼ of SW ¼																				
15																							
16	State of Minnesota		NE ¼ of SE ¼																				
17	State of Minnesota		NW ¼ of SE ¼																				
18	State of Minnesota		SW ¼ of SE ¼																				
19	State of Minnesota		SE ¼ of SE ¼																				
20																							
							240					1188			1188		396				396		

	Sold for Taxes	Valuations by School Districts as Equalized by Department of Taxation: District No. ..... Rate ..... Mills (Dollars)	District No. ..... Rate ..... Mills (Dollars)	District No. ..... Rate ..... Mills (Dollars)	District No. 2 Rate 16.5 Mills (Dollars)	District No. ..... Rate ..... Mills (Dollars)	District No. ..... Rate ..... Mills (Dollars)	Tax including State Homestead ..... Mills ($ cts.)	State Tax on Non-Homestead 3.46 Mills ($ cts.)	Special Taxes ($ cts.)	Total Taxes ($ cts.)		Paid	When Paid: Month	Day	Year	Number of Receipt	March Settlement 1949 ($ cts.)	June Settlement 1949 ($ cts.)	Penalty ($ cts.)	November Settlement 1949 ($ cts.)	Penalty ($ cts.)	Collections to First Monday in January 1950 ($ cts.)	Penalty ($ cts.)	Delinquent on First Monday in January 1950 ($ cts.)	Total Delinquent Tax and Penalty ($ cts.)	Remarks
1												1																
2	SOLD FOR TAXES				66			1320	26		1346	2														1346		
3												3																
4												4																
5												5																
6	SOLD FOR TAXES				66			1320	26		1346	6														1346		
7					66			1320	26		1346	7	PAID IN FULL	DEC	30	19[illegible]	14287					1346	10[illegible]				
8	SOLD FOR TAXES				66			1320	26		1346	8														1346		
9	SOLD FOR TAXES				66			1320	26		1346	9														1346		
10												10																
11												11																
12	SOLD FOR TAXES				66			1320	26		1346	12														1346		
13												13																
14												14																
15												15																
16												16																
17												17																
18												18																
19												19																
20												20																
				14	396			7920	156		8076											1346				6730		

Form 36 D. Must be in triplicate.

Assessment Roll and Tax List of Real Property in the Forward of Freeborn, Cass County, Minnesota, for Taxes for the Year 1948.

	In Whose Name Assessed	To Whom Transferred	Description of Property: Subdivision	Sec. or Lot	Town or Block	Rng.	Number of Acres of Land (Acres / 100ths)	No. School District	Indicate Homestead Tax by Yes or No	Indicate Agricultural Tax by Yes or No	True and Full Valuations: Land Exclusive of Structures and Improvements (Dollars)	Buildings and Other Structures (Dollars)	Machinery Permanently Attached to Real Estate (Dollars)	Total True and Full Value (Dollars)	Assessed Valuations: Rural Homestead Up to $4,000 20% (Dollars)	Rural Over $4,000 and Non-Homestead 33⅓% (Dollars)	All Other Homestead Up to $4,000 25% (Dollars)	All Other Over $4,000 and Non-Homestead 40% (Dollars)	Machinery Permanently Attached to Real Estate 33⅓% (Dollars)	Total Assessed Value (Dollars)	Total Assessed Value as Equalized by the Board of Review (Dollars)	Final Equalized Value (Dollars)
1	State of Minnesota		N E ¼ of N E ¼	13	144	27		Ung.														
2	State of Minnesota		N W ¼ of N E ¼																			
3	State of Minnesota		S W ¼ of N E ¼																			
4	State of Minnesota		S E ¼ of N E ¼																			
5																						
6	State of Minnesota		N E ¼ of N W ¼																			
7	Robert Miz		N W ¼ of N W ¼				40		No		165	100		265	53					53		
8	Albert Miz ~~Hagenbauer, et al~~		S W ¼ of N W ¼				40		"		165			165	33					33		
9	State of Minnesota		S E ¼ of N W ¼																			
10																						
11	State of Minnesota		N E ¼ of S W ¼																			
12	State of Minnesota		N W ¼ of S W ¼																			
13	State of Minnesota		S W ¼ of S W ¼																			
14	State of Minnesota		S E ¼ of S W ¼																			
15																						
16	State of Minnesota		N E ¼ of S E ¼																			
17	Paul Miz		N W ¼ of S E ¼				40		No		165			165		55				55		
18	State of Minnesota		S W ¼ of S E ¼																			
19	State of Minnesota		S E ¼ of S E ¼																			
20																						
							120				495	100		595	86	55				141		

Cass County, Minnesota, for Taxes for the Year 1948.

	Sold for Taxes	Valuations by School Districts as Equalized by Department of Taxation: District No. / Rate / Mills	District No. / Rate / Mills	District No. / Rate / Mills	District No. / Rate / Mills	District No. / Rate / Mills	District No. / Rate / Mills	Tax including State Homestead Mills ($ cts.)	State Tax on Non-Homestead 5.6 Mills ($ cts.)	Special Taxes ($ cts.)	Total Taxes ($ cts.)		Paid	When Paid (Month Day Year)	Number of Receipt	March Settlement 1949 ($ cts.)	June Settlement 1949 ($ cts.)	Penalty ($ cts.)	November Settlement 1949 ($ cts.)	Penalty ($ cts.)	Collections to First Monday in January 1950 ($ cts.)	Penalty ($ cts.)	Delinquent on First Monday in January 1950 ($ cts.)	Penalty ($ cts.)	Total Delinquent Tax and Penalty ($ cts.)	Remarks
1												1														
2												2														
3												3														
4												4														
5												5														
6												6														
7			H-53					1060			1060	7	2nd Half Paid OCT 8 1 1949 1st Half Paid MAR 2 1 1949		3227		865		860							
8			H-33					660			660	8	2nd Half Paid OCT 8 1 1949 1st Half Paid MAR 2 1 1949													
9												9														
10												10														
11												11														
12												12														
13												13														
14												14														
15												15														
16												16														
17	SOLD FOR TAXES		55					1100	22		1122	17	PAID IN FULL MAR 2 1 1949		3227		1122									
18												18														
19												19														
20			H 86 M 55 141					2820	22		2847	20					1982		860							

Assessment Roll and Tax List of Real Property in the Lawrence of Freeborn,

For S.C.D. [illegible]

	IN WHOSE NAME ASSESSED	TO WHOM TRANSFERRED	DESCRIPTION OF PROPERTY: SUBDIVISION	Sec. or Lot	Town or Block	Rng.	Number of Acres of Land (Acres / 100ths)	No. School District	Indicate real Tax or No	Indicate real Tax or No	TRUE AND FULL VALUATIONS: LAND Exclusive of Structures and Improvements (Dollars)	BUILDINGS and Other Structures (Dollars)	MACHINERY Permanently Attached to Real Estate (Dollars)	TOTAL True and Full Value (Dollars)	ASSESSED VALUATIONS: RURAL: Homestead Up to $4,000 20% (Dollars)	RURAL: Over $4,000 and Non-Homestead 33⅓% (Dollars)	ALL OTHER: Homestead Up to $4,000 25% (Dollars)	ALL OTHER: Over $4,000 and Non-Homestead 40% (Dollars)	ALL OTHER: MACHINERY Permanently Attached to Real Estate 33⅓% (Dollars)	TOTAL ASSESSED VALUE (Dollars)	Total Assessed Value as Equalized by the Board of Review (Dollars)	FINAL EQUALIZED VALUE (Dollars)
1	Ralph C. Marr		NE ¼ of NE ¼	12-140-27			40	2	Yes	No	180			180	36					36		
2	A. H. Hancks	State of Minnesota	NW ¼ of NE ¼				40		Yes		198			198		66				66		
3	"	State of Minnesota	SW ¼ of NE ¼				40		"		198			198		66				66		
4	John A. + Alice J. Gilmer		SE ¼ of NE ¼				40		Yes		200			200	40					40		
5																						
6	A. H. Hancks	State of Minnesota	NE ¼ of NW ¼				40		Yes		198			198		66				66		
7	"	State of Minnesota	NW ¼ of NW ¼				40		"		198			198		66				66		
8	State of Minnesota		SW ¼ of NW ¼																			
9	A. H. Hancks	State of Minnesota	SE ¼ of NW ¼				40		"		198			198		66				66		
10																						
11	"	State of Minnesota	NE ¼ of SW ¼				40		"		198			198		66				66		
12	State of Minnesota		NW ¼ of SW ¼																			
13	State of Minnesota		SW ¼ of SW ¼																			
14	A. H. Hancks	State of Minnesota	SE ¼ of SW ¼				40		"		198			198		66				66		
15																						
16	John A. + Alice J. Gilmer		NE ¼ of SE ¼				40		Yes		220	50		270	54					54		
17	Ernest + Eva Hoppe		NW ¼ of SE ¼				40		"		200			200	40					40		
18	" "		~~SW ¼ of SE ¼~~ Lot 1 Desc 2 Acr. school				37.20		"		220	200		420	84					84		
19	~~Lena Klaus Nelson~~	John Gilmer	SE ¼ of SE ¼				40		"		220	200		420	84					84		
20																						
							517.20				2626	450		3076	338	462				800		

	SOLD FOR TAXES	VALUATIONS BY SCHOOL DISTRICTS AS EQUALIZED BY DEPARTMENT OF TAXATION: District No. ..... Rate ..... Mills (Dollars)	District No. ..... Rate ..... Mills (Dollars)	District No. ..... Rate ..... Mills (Dollars)	District No. 66 Rate 18.8 Mills (Dollars)	District No. ..... Rate ..... Mills (Dollars)	District No. ..... Rate ..... Mills (Dollars)	Tax including State Homestead ..... Mills ($ cts.)	State Tax on Non-Homestead 5.8 Mills ($ cts.)	SPECIAL TAXES ($ cts.)	TOTAL TAXES ($ cts.)
1				H-36				720			720
2	SOLD FOR TAXES				66			1320	26		1346
3	SOLD FOR TAXES				66			1320	26		1346
4				H-40				800			800
5											
6	SOLD FOR TAXES				66			1320	26		1346
7	SOLD FOR TAXES				66			1320	26		1346
8											
9	SOLD FOR TAXES				66			1320	26		1346
10											
11	SOLD FOR TAXES				66			1320	26		1346
12											
13											
14	SOLD FOR TAXES				66			1320	26		1346
15											
16				H-54				1080			1080
17				H-40				800			800
18				H-84				1680			1680
19				H-84				1680			1680
20											
				1948 H 338 NH 462 800				16000	182	1.90	16182

	PAID (Month Day Year)	WHEN PAID	Number of Receipt	March Settlement 1949 ($ cts.)	June Settlement 1949 ($ cts.)	Penalty ($ cts.)	November Settlement 1949 ($ cts.)	Penalty ($ cts.)	Collections to First Monday in January 1950 ($ cts.)	Penalty ($ cts.)	Delinquent on First Monday in January 1950 ($ cts.)	Total Delinquent Tax and Penalty ($ cts.)	REMARKS
1	1st Half Paid MAY 31 1949 2nd Half Paid OCT 31 1949	9348 14640			360		360						
2	Forfeited											1346	Canc
3	1st Half Paid MAY 31 1949 2nd Half Paid OCT 31 1949	9348 14640			400		400					1346	Canc
4													
5													
6	Forfeited											1346	Canc
7	Forfeited											1346	Canc
8													
9	Forfeited											1346	Canc
10													
11	Forfeited											1346	Canc
12													
13													
14	Forfeited											1346	Canc
15													
16	1st Half Paid MAY 31 1949 2nd Half Paid OCT 31 1949	9348 14640			540		540						
17	PAID IN FULL DEC 5 1949	1241							800				
18	PAID IN FULL DEC 5 1949 1st Half Paid MAY 31 1949 2nd Half Paid OCT 31 1949	1241 9348 14640			840		840		1680			1796	
19													
20													
					2140		2140		2480			9522	

Form AC-D Allen Data Company, Minneapolis

Assessment Roll and Tax List of Real Property in the Town of Irelyn, Cass County, Minnesota, for Taxes for the Year 1948.

140-27

In whose name assessed	To whom transferred	Description of property: Subdivision	Sec. or Lot	Town or Block	Rng.	Number of Acres of Land: Acres	100ths	No. School District	Indicate Homestead Yes or No	Indicate Agricultural Yes or No	True and Full Valuations: Land Exclusive of Structures and Improvements (Dollars)	Buildings and Other Structures (Dollars)	Machinery Permanently Attached to Real Estate (Dollars)	Total True and Full Value (Dollars)	Assessed Valuations: Rural: Homestead Up to $4,000 20% (Dollars)	Rural: Over $4,000 and Non-Homestead 33⅓% (Dollars)	All Other: Homestead Up to $4,000 25% (Dollars)	All Other: Over $4,000 and Non-Homestead 40% (Dollars)	Machinery Permanently Attached to Real Estate 33⅓% (Dollars)	Total Assessed Value (Dollars)	Total Assessed Value as Equalized by the Board of Review (Dollars)	Final Equalized Value (Dollars)
State of Minnesota		1 NE ¼ of NE ¼	15	144	27			2														
State of Minnesota		2 NW ¼ of NE ¼																				
State of Minnesota		3 SW ¼ of NE ¼																				
State of Minnesota		4 SE ¼ of NE ¼																				
		5																				
State of Minnesota		6 NE ¼ of NW ¼																				
State of Minnesota		7 NW ¼ of NW ¼																				
State of Minnesota		8 SW ¼ of NW ¼																				
State of Minnesota		9 SE ¼ of NW ¼																				
		10																				
The Homestead Co.		11 NE ¼ of SW ¼				40		2	10		198			198		66				66		
"		12 NW ¼ of SW ¼				40			"		198			198		66				66		
"		13 SW ¼ of SW ¼				40			"		198			198		66				66		
"		14 SE ¼ of SW ¼				40			"		198			198		66				66		
		15																				
State of Minnesota		16 NE ¼ of SE ¼																				
State of Minnesota		17 NW ¼ of SE ¼																				
State of Minnesota		18 SW ¼ of SE ¼																				
State of Minnesota		19 SE ¼ of SE ¼																				
		20																				
						160					792			792		264				264		

	Sold for Taxes	Valuations by School Districts as Equalized by Department of Taxation: District No. / Rate / Mills	District No. / Rate / Mills	District No. / Rate / Mills	District No. / Rate / Mills	District No. / Rate / Mills	District No. / Rate / Mills	Tax including State Homestead (Mills)	State Tax on Non-Homestead 2.6 (Mills)	Special Taxes	Total Taxes		Paid	When Paid (Month Day Year)	Number of Receipt	March Settlement 1949	June Settlement 1949	Penalty	November Settlement 1949	Penalty	Collections to First Monday in January 1950	Penalty	Delinquent on First Monday in January 1950	Total Delinquent Tax and Penalty	Remarks
		Dollars	Dollars	Dollars	Dollars	Dollars	Dollars	$ cts.	$ cts.	$ cts.	$ cts.					$ cts.	$ cts.	$ cts.	$ cts.	$ cts.	$ cts.	$ cts.	$ cts.	$ cts.	
1												1													
2												2													
3												3													
4												4													
5												5													
6												6													
7												7													
8												8													
9												9													
10												10													
11				66				1320	26		1346	11	PAID IN FULL FEB 10 1949												
12				66				1320	26		1346	12	PAID IN FULL FEB 10 1949		2093	22.87									
13				66				1320	26		1346	13	PAID IN FULL FEB 10 1949												
14				66				1320	26		1346	14	PAID IN FULL FEB 10 1949												
15												15													
16												16													
17												17													
18												18													
19												19													
20												20													
				264				5280	104	10	5384														

Form 50-D

Assessment Roll and Tax List of Real Property in the Town of Inlique,

	In Whose Name Assessed	To Whom Transferred	Description of Property: Subdivision	Sec. or Lot	Town or Block	Rng.	Number of Acres of Land: Acres	100ths	No. School District	Indicate Homestead Tax or No	Indicate Agricultural Tax or No	True and Full Valuations: Land Exclusive of Structures and Improvements (Dollars)	Buildings and Other Structures (Dollars)	Machinery Permanently Attached to Real Estate (Dollars)	Total True and Full Value (Dollars)	Assessed Valuations: Rural: Homestead Up to $4,000 20%	Rural: Over $4,000 and Non-Homestead 33⅓%	All Other: Homestead Up to $4,000 25%	All Other: Over $4,000 and Non-Homestead 40%	Machinery Permanently Attached to Real Estate 33⅓%	Total Assessed Value	Total Assessed Value as Equalized by the Board of Review (Dollars)	Final Equalized Value (Dollars)
1	State of Minnesota		NE ¼ of NE ¼		16	140	27		2m														
2	State of Minnesota		NW ¼ of NE ¼																				
3	State of Minnesota		SW ¼ of NE ¼																				
4	State of Minnesota		SE ¼ of NE ¼																				
5																							
6	State of Minnesota		NE ¼ of NW ¼																				
7	State of Minnesota		NW ¼ of NW ¼																				
8	State of Minnesota		SW ¼ of NW ¼																				
9	State of Minnesota		SE ¼ of NW ¼																				
10																							
11	State of Minnesota		NE ¼ of SW ¼																				
12	State of Minnesota		NW ¼ of SW ¼																				
13	State of Minnesota		SW ¼ of SW ¼																				
14	State of Minnesota		SE ¼ of SW ¼																				
15																							
16	State of Minnesota		NE ¼ of SE ¼																				
17	State of Minnesota		NW ¼ of SE ¼																				
18	State of Minnesota		SW ¼ of SE ¼																				
19	State of Minnesota		SE ¼ of SE ¼																				
20																							

	Sold for Taxes	Valuations by School Districts as Equalized by Department of Taxation: District No.... Rate.... Mills (Dollars)	District No.... Rate.... Mills (Dollars)	District No.... Rate.... Mills (Dollars)	District No.... Rate.... Mills (Dollars)	District No.... Rate.... Mills (Dollars)	District No.... Rate.... Mills (Dollars)	Tax including State Homestead ....Mills ($ cts.)	State Tax on Non-Homestead ....Mills ($ cts.)	Special Taxes ($ cts.)	Total Taxes ($ cts.)		Paid	When Paid: Month Day Year	Number of Receipt	March Settlement 1949 ($ cts.)	June Settlement 1949 ($ cts.)	Penalty ($ cts.)	November Settlement 1949 ($ cts.)	Penalty ($ cts.)	Collections to First Monday in January 1950 ($ cts.)	Penalty ($ cts.)	Delinquent on First Monday in January 1950 ($ cts.)	Total Delinquent Tax and Penalty ($ cts.)	Remarks
1												1														
2												2														
3												3														
4												4														
5												5														
6												6														
7												7														
8												8														
9												9														
10												10														
11												11														
12												12														
13												13														
14												14														
15												15														
16												16														
17												17														
18												18														
19												19														
20												20														

Form 5C D 20-28-5470 TOMSON, MINNEAPOLIS

Assessment Roll and Tax List of Real Property in the Town of Inlinger,

Cass County, Minnesota, for Taxes for the Year 1948.

	In Whose Name Assessed	To Whom Transferred	Description of Property: Subdivision	Sec. or Lot	Town or Block	Rng.	Number of Acres of Land (Acres / 100ths)	No. School District	Indicates Homestead Yes or No	Indicates Agricultural Yes or No	True and Full Valuations: Land Exclusive of Structures and Improvements (Dollars)	Buildings and Other Structures (Dollars)	Machinery Permanently Attached to Real Estate (Dollars)	Total True and Full Value (Dollars)	Assessed Valuations: Rural: Homestead Up to $4,000 20% (Dollars)	Rural: Over $4,000 and Non-Homestead 33⅓% (Dollars)	All Other: Homestead Up to $4,000 25% (Dollars)	All Other: Over $4,000 and Non-Homestead 40% (Dollars)	Machinery Permanently Attached to Real Estate 33⅓% (Dollars)	Total Assessed Value (Dollars)	Total Assessed Value as Equalized by the Board of Review (Dollars)	Final Equalized Value (Dollars)
	State of Minnesota		1 NE ¼ of NE ¼	17	140	27		Non-														
	State of Minnesota		2 NW ¼ of NE ¼																			
	State of Minnesota		3 SW ¼ of NE ¼																			
	State of Minnesota		4 SE ¼ of NE ¼																			
			5																			
	State of Minnesota		6 NE ¼ of NW ¼																			
	Richard C. & Lorraine J. Murray, Robert Frank Est. Ray Turner	Decreasta L. Turner Est.	7 NW ¼ of NW ¼				40		Yes	"	" 150			150	30	50				30 50		
	State of Minnesota		8 SW ¼ of NW ¼																			
	State of Minnesota		9 SE ¼ of NW ¼																			
			10																			
	State of Minnesota		11 NE ¼ of SW ¼																			
	State of Minnesota		12 NW ¼ of SW ¼																			
	State of Minnesota		13 SW ¼ of SW ¼																			
	State of Minnesota		14 SE ¼ of SW ¼																			
			15																			
	State of Minnesota		16 NE ¼ of SE ¼																			
	State of Minnesota		17 NW ¼ of SE ¼																			
	State of Minnesota		18 SW ¼ of SE ¼																			
	State of Minnesota		19 SE ¼ of SE ¼																			
			20																			
							40				150			150	30	50				30 50		

	Sold for Taxes	Valuations by School Districts as Equalized by Department of Taxation: District No. / Rate / Mills	District No. / Rate / Mills	District No. / Rate / Mills	District No. / Rate / Mills	District No. / Rate / Mills	District No. / Rate / Mills	Tax including State Homestead (Mills)	State Tax on Non-Homestead 5.8 Mills	Special Taxes	Total Taxes		Paid	When Paid (Month Day Year)	Number of Receipt	March Settlement 1949	June Settlement 1949	Penalty	November Settlement 1949	Penalty	Collections to First Monday in January 1950	Penalty	Delinquent on First Monday in January 1950	Total Delinquent Tax and Penalty	Remarks
		Dollars	Dollars	Dollars	Dollars	Dollars	Dollars	$ cts.	$ cts.	$ cts.	$ cts.					$ cts.	$ cts.	$ cts.	$ cts.	$ cts.	$ cts.	$ cts.	$ cts.	$ cts.	
1												1													
2												2													
3												3													
4												4													
5												5													
6												6													
7			A. 30					6.00			6.00	7	Paid in full	JAN 20 1949		3.00	6.00								
8												8													
9												9													
10												10													
11												11													
12												12													
13												13													
14												14													
15												15													
16												16													
17												17													
18												18													
19												19													
20												20													
								6.00			6.00														

Assessment Roll and Tax List of Real Property in the Town of Trelipe, Cass County, Minnesota, for Taxes for the Year 1948.

		Description of Property: Subdivision	Sec. or Lot	Town or Block	Rng.	Number of Acres of Land (Acres / 100ths)	No. School District	Indicate Homestead Tax as Yes	Indicate Agricultural Tax as Yes	True and Full Valuations: Land Exclusive of Structures and Improvements (Dollars)	Buildings and Other Structures (Dollars)	Machinery Permanently Attached to Real Estate (Dollars)	Total True and Full Value (Dollars)	Assessed Valuations: Rural: Homestead Up to $4,000 20% (Dollars)	Rural: Over $4,000 and Non-Homestead 33⅓% (Dollars)	All Other: Homestead Up to $4,000 25% (Dollars)	All Other: Over $4,000 and Non-Homestead 40% (Dollars)	Machinery Permanently Attached to Real Estate 33⅓% (Dollars)	Total Assessed Value (Dollars)	Total Assessed Value to Equalized by the Board of Review (Dollars)	Final Equalized Value (Dollars)
State of Minnesota	1	NE ¼ of NE ¼				18 14 27		Yes													
State of Minnesota	2	NW ¼ of NE ¼																			
State of Minnesota	3	SW ¼ of NE ¼																			
State of Minnesota	4	SE ¼ of NE ¼																			
	5																				
State of Minnesota	6	NE ¼ of NW ¼																			
State of Minnesota	7	~~NW ¼ of NW ¼~~ Lot 1																			
State of Minnesota	8	~~SW ¼ of NW ¼~~ Lot 2																			
State of Minnesota	9	SE ¼ of NW ¼																			
	10																				
State of Minnesota	11	NE ¼ of SW ¼																			
State of Minnesota	12	~~NW ¼ of SW ¼~~ Lot 3																			
State of Minnesota	13	~~SW ¼ of SW ¼~~ Lot 4																			
State of Minnesota	14	SE ¼ of SW ¼																			
	15																				
State of Minnesota	16	NE ¼ of SE ¼																			
State of Minnesota	17	NW ¼ of SE ¼																			
State of Minnesota	18	SW ¼ of SE ¼																			
State of Minnesota	19	SE ¼ of SE ¼																			
	20																				

	Sold for Taxes	Valuations by School Districts as Equalized by Department of Taxation: District No. ..... Rate ..... Mills (Dollars)	District No. ..... Rate ..... Mills (Dollars)	District No. ..... Rate ..... Mills (Dollars)	District No. ..... Rate ..... Mills (Dollars)	District No. ..... Rate ..... Mills (Dollars)	District No. ..... Rate ..... Mills (Dollars)	Tax including State Homestead ..... Mills ($ cts.)	State Tax on Non-Homestead ..... Mills ($ cts.)	Special Taxes ($ cts.)	Total Taxes ($ cts.)	Paid	When Paid (Month Day Year)	Number of Receipt	March Settlement 1949 ($ cts.)	June Settlement 1949 ($ cts.)	Penalty ($ cts.)	November Settlement 1949 ($ cts.)	Penalty ($ cts.)	Collections to First Monday in January 1950 ($ cts.)	Penalty ($ cts.)	Delinquent on First Monday in January 1950 ($ cts.)	Total Delinquent Tax and Penalty ($ cts.)	Remarks
1																								
2																								
3																								
4																								
5																								
6																								
7																								
8																								
9																								
10																								
11																								
12																								
13																								
14																								
15																								
16																								
17																								
18																								
19																								
20																								

Form 1C-3 DULUTH-BATES COMPANY, MINNEAPOLIS

Assessment Roll and Tax List of Real Property in the Town of Inlinger, Cass County, Minnesota, for Taxes for the Year 1948.

	In Whose Name Assessed	To Whom Transferred	Description of Property: Subdivision	Sec. or Lot	Town or Block	Rng.	Number of Acres of Land (Acres / 100ths)	No. School District	Indicate Homestead Tax or No	Indicate Non-Homestead Tax or No	True and Full Valuations: Land Exclusive of Structures Used for Improvements (Dollars)	Buildings and Other Structures (Dollars)	Machinery Permanently Attached to Real Estate (Dollars)	Total True and Full Value (Dollars)	Assessed Valuations: Rural Homestead Up to $4,000 20% (Dollars)	Rural Over $4,000 and Non-Homestead 33⅓% (Dollars)	All Other Homestead Up to $4,000 25% (Dollars)	All Other Over $4,000 and Non-Homestead 40% (Dollars)	Machinery Permanently Attached to Real Estate 33⅓% (Dollars)	Total Assessed Value (Dollars)	Total Assessed Value as Equalized by the Board of Review (Dollars)	Final Equalized Value (Dollars)
1	State of Minnesota		N E ¼ of N E ¼	19	146	27		Non														
2	State of Minnesota		N W ¼ of N E ¼																			
3	~~G. E. Doble~~	~~The Northwest Equal Co.~~	S W ¼ of N E ¼				40		N		198			198		66				66		
4	" "	"	S E ¼ of N E ¼				40		"		198			198		66				66		
5																						
6	State of Minnesota		N E ¼ of N W ¼																			
7	State of Minnesota		~~N W ¼ of N W ¼~~ Lot 1																			
8	State of Minnesota		~~S W ¼ of N W ¼~~ Lot 2																			
9	State of Minnesota		S E ¼ of N W ¼																			
10																						
11	State of Minnesota		N E ¼ of S W ¼																			
12	State of Minnesota		~~N W ¼ of S W ¼~~ Lot 3																			
13	~~The Northwest Co.~~	State of Minnesota	~~S W ¼ of S W ¼~~ Lot 4				31.05		"		165			165		55				55		
14	"	State of Minnesota	S E ¼ of S W ¼				40		"		198			198		66				66		
15																						
16	~~G. E. Doble~~	~~The Northwest Equal Co.~~	N E ¼ of S E ¼				40		"		198			198		66				66		
17	" "	"	N W ¼ of S E ¼				40		"		198			198		66				66		
18	" "	"	S W ¼ of S E ¼				40		"		198			198		66				66		
19	" "	"	S E ¼ of S E ¼				40		"		198			198		66				66		
20																						
							311.05				1551			1551		517				517		

	Sold for Taxes	Validations by School Districts as Equalized by Department of Taxation: District No. ..... Rate ..... Mills (Dollars)	District No. ..... Rate ..... Mills (Dollars)	District No. ..... Rate ..... Mills (Dollars)	District No. ..... Rate ..... Mills (Dollars)	District No. ..... Rate ..... Mills (Dollars)	District No. ..... Rate ..... Mills (Dollars)	Tax including State Homestead ..... Mills ($ cts.)	State Tax on Non-Homestead 5.8 Mills ($ cts.)	Special Taxes ($ cts.)	Total Taxes ($ cts.)	Paid	When Paid (Month Day Year)	Number of Receipt	March Settlement 1949 ($ cts.)	June Settlement 1949 ($ cts.)	Penalty ($ cts.)	November Settlement 1949 ($ cts.)	Penalty ($ cts.)	Collections to First Monday in January 1950 ($ cts.)	Penalty ($ cts.)	Delinquent on First Monday in January 1950 ($ cts.)	Total Delinquent Tax and Penalty ($ cts.)	Remarks
1																								
2																								
3				66				1320	26		1346	PAID IN FULL	APR 25 1949	5028		1346 ✓								
4				66				1320	26		1346	PAID IN FULL	APR 25 1949	5028		1346 ✓								
5																								
6																								
7																								
8																								
9																								
10																								
11																								
12																								
13	SOLD FOR TAXES			55				1100	22		1122	Forfeited											1122	Cane
14	SOLD FOR TAXES			66				1320	26		1346	Forfeited											1346	"
15																								
16				66				1320	26		1346	46 PAID IN FULL	APR 25 1949			1346 ✓								
17				66				1320	26		1346	47 PAID IN FULL	APR 25 1949	5028		1346 ✓								
18				66				1320	26		1346	48 PAID IN FULL	APR 25 1949			1346 ✓								
19				66				1320	26		1346	49 PAID IN FULL	APR 25 1949			1346 ✓								
20																								
		1934 14		517				10340	204	90	10544					8076							2468	

Form 51-D (Law 1939 Chapter 466)

Assessment Roll and Tax List of Real Property in the Town of Inlique, Cass County, Minnesota, for Taxes for the Year 1948.

140-27

	In Whose Name Assessed	To Whom Transferred	Description of Property: Subdivision	Sec. or Lot	Town or Block	Rng.	Number of Acres of Land (Acres / 1000ths)	No. School District	Indicate case filed and Tax or No	Indicate case filed and Tax or No	True and Full Valuations: Land Exclusive of Structures Used for Improvements (Dollars)	Buildings and Other Structures (Dollars)	Machinery Permanently Attached to Real Estate (Dollars)	Total True and Full Value (Dollars)	Assessed Valuations: Rural: Homestead Up to $4,000 20% (Dollars)	Rural: Over $4,000 and Non-Homestead 33⅓% (Dollars)	All Other: Homestead Up to $4,000 25% (Dollars)	All Other: Over $4,000 and Non-Homestead 40% (Dollars)	Machinery Permanently Attached to Real Estate 33⅓% (Dollars)	Total Assessed Value (Dollars)	Total Assessed Value as Equalized by the Board of Review (Dollars)	Final Equalized Value (Dollars)
1	State of Minnesota		NE ¼ of NE ¼	20	140	27		Tax														
2	G. E. Hall		NW ¼ of NE ¼				40		70		198			198		66				66		
3	"		SW ¼ of NE ¼				40		"		198			198		66				66		
4	"		SE ¼ of NE ¼				40		"		198			198		66				66		
5																						
6	State of Minnesota		NE ¼ of NW ¼																			
7	State of Minnesota		NW ¼ of NW ¼																			
8	State of Minnesota		SW ¼ of NW ¼																			
9	G. E. Hall		SE ¼ of NW ¼				40		"		198			198		66				66		
10																						
11	"		NE ¼ of SW ¼				40		"		198			198		66				66		
12	State of Minnesota		NW ¼ of SW ¼																			
13	State of Minnesota		SW ¼ of SW ¼																			
14	G. E. Hall		SE ¼ of SW ¼				40		"		198			198		66				66		
15																						
16	"		NE ¼ of SE ¼				40		"		198			198		66				66		
17	"		NW ¼ of SE ¼				40		"		198			198		66				66		
18	"		SW ¼ of SE ¼				40		"		198			198		66				66		
19	"		SE ¼ of SE ¼				40		"		198			198		66				66		
20																						
							400				1980			1980		660				660		

	Sold for Taxes	Validations by School Districts as Equalized by Department of Taxation: District No. ..... Rate ..... Mills	District No. ..... Rate ..... Mills	District No. ..... Rate ..... Mills	District No. ..... Rate ..... Mills	District No. ..... Rate ..... Mills	District No. ..... Rate ..... Mills	Tax including State Homestead ..... Mills ($ cts.)	State Tax on Non-Homestead 3.96 Mills ($ cts.)	Special Taxes ($ cts.)	Total Taxes ($ cts.)	Paid	When Paid (Month Day Year)	Number of Receipt	March Settlement 1949 ($ cts.)	June Settlement 1949 ($ cts.)	Penalty ($ cts.)	November Settlement 1949 ($ cts.)	Penalty ($ cts.)	Collections to First Monday in January 1950 ($ cts.)	Penalty ($ cts.)	Delinquent on First Monday in January 1950 ($ cts.)	Total Delinquent Tax and Penalty ($ cts.)	Remarks
1																								
2	SOLD FOR TAXES			66				1320	26		1346											1346		
3	SOLD FOR TAXES			66				1320	26		1346											1346		
4	SOLD FOR TAXES			66				1320	26		1346											1346		
5																								
6																								
7																								
8																								
9	SOLD FOR TAXES			66				1320	26		1346											1346		
10																								
11	SOLD FOR TAXES			66				1320	26		1346											1346		
12																								
13																								
14	SOLD FOR TAXES			66				1320	26		1346											1346		
15																								
16	SOLD FOR TAXES			66				1320	26		1346											1346		
17	SOLD FOR TAXES			66				1320	26		1346											1346		
18	SOLD FOR TAXES			66				1320	26		1346											1346		
19	SOLD FOR TAXES			66				1320	26		1346											1346		
20																								
		Blank		Nt 660				13200	260		13460											13460		

Assessment Roll and Tax List of Real Property in the Town of Inlige, Cass County, Minnesota, for Taxes for the Year 1948.

	In Whose Name Assessed	To Whom Transferred	Description of Property: Subdivision	Sec. or Lot	Town or Block	Rng.	Number of Acres of Land (Acres / 100ths)	No. School District	Indicate Land Exempt from Tax or No.	Indicate Land Subject to Tax or No.	True and Full Valuations: Land Exclusive of Structures and Improvements (Dollars)	Buildings and Other Structures (Dollars)	Machinery Permanently Attached to Real Estate (Dollars)	Total True and Full Value (Dollars)	Assessed Valuations: Rural: Homestead Up to $4,000 20% (Dollars)	Rural: Over $4,000 and Non-Homestead 33⅓% (Dollars)	All Other: Homestead Up to $4,000 25% (Dollars)	All Other: Over $4,000 and Non-Homestead 40% (Dollars)	All Other: Machinery Permanently Attached to Real Estate 33⅓% (Dollars)	Total Assessed Value (Dollars)	Total Assessed Value as Equalized by the Board of Review (Dollars)	Final Equalized Value (Dollars)		Sold for Taxes	Validations by School Districts as Equalized by Department of Taxation: District No. / Rate / Mills (Dollars)	District No. / Rate / Mills (Dollars)	District No. / Rate / Mills (Dollars)	District No. / Rate / Mills (Dollars)	District No. / Rate / Mills (Dollars)	District No. / Rate / Mills (Dollars)	Tax including State Homestead (Mills)	State Tax on Non-Homestead (Mills)	Special Taxes ($ cts.)	Total Taxes ($ cts.)		Paid	When Paid (Month Day Year)	Number of Receipt	March Settlement 1949 ($ cts.)	June Settlement 1949 ($ cts.)	Penalty ($ cts.)	November Settlement 1949 ($ cts.)	Penalty ($ cts.)	Collections to First Monday in January 1950 ($ cts.)	Penalty ($ cts.)	Delinquent on First Monday in January 1950 ($ cts.)	Total Delinquent Tax and Penalty ($ cts.)	Remarks
	State of Minnesota		1 NE ¼ of NE ¼	21	140	27	40		Yes															1																												
	State of Minnesota		2 NW ¼ of NE ¼																					2																												
	State of Minnesota		3 SW ¼ of NE ¼																					3																												
	State of Minnesota		4 SE ¼ of NE ¼																					4																												
			5																					5																												
	State of Minnesota		6 NE ¼ of NW ¼																					6																												
	State of Minnesota		7 NW ¼ of NW ¼																					7																												
	State of Minnesota		8 SW ¼ of NW ¼																					8																												
	State of Minnesota		9 SE ¼ of NW ¼																					9																												
			10																					10																												
	State of Minnesota		11 NE ¼ of SW ¼																					11																												
	State of Minnesota		12 NW ¼ of SW ¼																					12																												
	State of Minnesota		13 SW ¼ of SW ¼																					13																												
	State of Minnesota		14 SE ¼ of SW ¼																					14																												
			15																					15																												
	State of Minnesota		16 NE ¼ of SE ¼																					16																												
	State of Minnesota		17 NW ¼ of SE ¼																					17																												
	State of Minnesota		18 SW ¼ of SE ¼																					18																												
	State of Minnesota		19 SE ¼ of SE ¼																					19																												
			20																					20																												

Assessment Roll and Tax List of Real Property in the Inwood of Inlings, Cass County, Minnesota, for Taxes for the Year 1948.

	IN WHOSE NAME ASSESSED	TO WHOM TRANSFERRED	DESCRIPTION OF PROPERTY: SUBDIVISION	Sec. or Lot	Town or Block	Rng.	Number of Acres of Land (Acres / 1000s)	Sch. School District	Indicate Homestead Tax or No	Indicate Non-Homestead Tax or No	TRUE AND FULL VALUATIONS: LAND Exclusive of Structures and Improvements (Dollars)	BUILDINGS and Other Structures (Dollars)	MACHINERY Permanently Attached to Real Estate (Dollars)	TOTAL True and Full Value (Dollars)	ASSESSED VALUATIONS: RURAL: Homestead Up to $4,000 20% (Dollars)	RURAL: Over $4,000 and Non-Homestead 33⅓% (Dollars)	ALL OTHER: Homestead Up to $4,000 25% (Dollars)	ALL OTHER: Over $4,000 and Non-Homestead 40% (Dollars)	ALL OTHER: Machinery Permanently Attached to Real Estate 33⅓% (Dollars)	TOTAL ASSESSED VALUE (Dollars)	Total Assessed Value as Equalized by the Board of Review (Dollars)	FINAL EQUALIZED VALUE (Dollars)
1	B. O. Nelson		NE¼ of NE¼	22	140	27	40	2m	No		198			198		66				66		
2	Norfred, Edw. - Laura K. Peterson		NW¼ of NE¼				40		No		200			200	40					40		
3	B. O. Nelson		~~SW¼ of NE¼~~ Lot 2				39.50		No		198			198		66				66		
4	Norfred, Edw. - Laura K. Peterson		~~SE¼ of NE¼~~ Lot 1				37		No		175			175	35					35		
5																						
6	State of Minnesota		NE¼ of NW¼																			
7	State of Minnesota		NW¼ of NW¼																			
8	State of Minnesota		SW¼ of NW¼																			
9	State of Minnesota		SE¼ of NW¼																			
10																						
11	State of Minnesota		~~NE¼ of SW¼~~ Lot 3																			
12	State of Minnesota		NW¼ of SW¼																			
13	State of Minnesota		SW¼ of SW¼																			
14	State of Minnesota		~~SE¼ of SW¼~~ Lot 4																			
15																						
16	State of Minnesota		~~NE¼ of SE¼~~ Lot 7																			
17	State of Minnesota		~~NW¼ of SE¼~~ Lot 8																			
18	Hubert A. H. Kasper		~~SW¼ of SE¼~~ Lot 6				27.75		No		165			165		55				55		
19	Aust O. Knodahl	Tillman Martin	~~SE¼ of SE¼~~ Lot 5				2		"		33			33		11				11		
20																						
							186.25				969			969	75	198				273		

	SOLD FOR TAXES	VALUATIONS BY SCHOOL DISTRICTS AS EQUALIZED BY DEPARTMENT OF TAXATION: District No. ..... Rate ..... Mills (Dollars)	District No. ..... Rate ..... Mills (Dollars)	District No. ..... Rate ..... Mills (Dollars)	District No. ~~..... Rate ..... Mills~~ (Dollars)	District No. ..... Rate ..... Mills (Dollars)	District No. ..... Rate ..... Mills (Dollars)	Tax including State Homestead ..... Mills ($ cts.)	State Tax on Non-Homestead 2.86 Mills ($ cts.)	SPECIAL TAXES ($ cts.)	TOTAL TAXES ($ cts.)
1					66			1320	26		1346
2					H. 40			800			800
3					66			1320	26		1346
4					H. 35			700			700
5											
6											
7											
8											
9											
10											
11											
12											
13											
14											
15											
16											
17											
18					55			1100	22		1122
19	SOLD FOR TAXES				11			220	4		224
20											
					273			5460	78		5538

	FAID	WHEN PAID (Month Day Year)	Number of Receipt	March Settlement 1949 ($ cts.)	June Settlement 1949 ($ cts.)	Penalty ($ cts.)	November Settlement 1949 ($ cts.)	Penalty ($ cts.)	Collections to First Monday in January 1950 ($ cts.)	Penalty ($ cts.)	Delinquent on First Monday in January 1950 ($ cts.)	Total Delinquent Tax and Penalty ($ cts.)	REMARKS
1	PAID IN FULL MAY 31 1949	9342			1346								
2	PAID IN FULL OCT 3 1949	12524					800						
3	PAID IN FULL MAY 31 1949	9343			1346								
4	PAID IN FULL OCT 3 1949	12524					700						
5													
6													
7													
8													
9													
10													
11													
12													
13													
14													
15													
16													
17													
18	PAID IN FULL MAY 31 1949	9758			1122								
19	PAID IN FULL JUL 30 1949	11203					224						
20													
					3814		1724						

Form 1C-D. WILL NOT REQUIRE RECORD, WHERE

Assessment Roll and Tax List of Real Property in the Town of Inlinger, Cass County, Minnesota, for Taxes for the Year 1948.

140-27

	In Whose Name Assessed	To Whom Transferred	Description of Property: Subdivision	Sec. or Lot	Town or Block	Rng.	Number of Acres of Land (Acres / 100ths)	No. School District	Indicate Homestead Tax or No	Indicate Non-Homestead Tax or No	True and Full Valuations: Land Exclusive of Structures and Improvements (Dollars)	Buildings and Other Structures (Dollars)	Machinery Permanently Attached to Real Estate (Dollars)	Total True and Full Value (Dollars)	Assessed Valuations: Rural: Homestead Up to $4,000 20% (Dollars)	Rural: Over $4,000 and Non-Homestead 33⅓% (Dollars)	All Other: Homestead Up to $4,000 25% (Dollars)	All Other: Over $4,000 and Non-Homestead 40% (Dollars)	All Other: Machinery Permanently Attached to Real Estate 33⅓% (Dollars)	Total Assessed Value (Dollars)	Total Assessed Value as Equalized by the Board of Review (Dollars)	Final Equalized Value (Dollars)
1	LeRoy Ewen		Lot 1 lying East of the NW¼ of NW¼ of Jr. road	23	140	27	4.50	2	Yes					75	15					15		
2	Theodore R. - Mary L. Pierwell		Start point 1 rod East of NW cor. of NE¼ of NW¼ of Jr. road				6		No		53	100		153		51				51		
3	Frank - Mabel Kroll		SW¼ of NW¼ Lot 3				24.25		"		150			150		50				50		
4			SE¼ of NE¼																			
5																						
6	Edwards Peterson		Lot 4 less 1½ ac. NW¼ of NW¼				39.45		No		130			130	26					26		
7			NW¼ of NW¼																			
8	Warfield, Edwards - Laura K. Peterson		SW¼ of NW¼ Lot 5				28		"		100	425		525	105					105		
9			SE¼ of NW¼																			
10	State of Minnesota		Part of Lot 4																			
11	State of Minnesota		NE¼ of SW¼ Lot 9																			
12	State of Minnesota		NW¼ of SW¼ Lot 6																			
13	State of Minnesota		SW¼ of SW¼ Lot 7																			
14	Clarence - Edward Claude		SE¼ of SW¼ Lot 8				28.50		No		165			165		55				55		
15																						
16	George A. - Alice P. Barnes		NE¼ of SE¼ Lot 11				53.75		"		123			123		41				41		
17	Jos. D. Nelson, Clarence Moul, Clarence Reynolds + John C. Voss		NW¼ of SE¼ Lot 10				58.50		"		210			210		70				70		
18			SW¼ of SE¼																			
19			SE¼ of SE¼																			
20																						
							278.95				1006	525		1531	146	267				413		

Cass County, Minnesota, for Taxes for the Year 1948.

	Sold for Taxes	Valuations by School Districts as Equalized by Department of Taxation: District No. / Rate ... Mills (Dollars)	District No. / Rate ... Mills (Dollars)	District No. / Rate ... Mills (Dollars)	District No. / Rate ... Mills (Dollars)	District No. / Rate ... Mills (Dollars)	District No. / Rate ... Mills (Dollars)	Tax including State Homestead ... Mills ($ cts.)	State Tax on Non-Homestead 3.86 Mills ($ cts.)	Special Taxes ($ cts.)	Total Taxes ($ cts.)	Paid (Month Day Year)	When Paid	Number of Receipt	March Settlement 1949 ($ cts.)	June Settlement 1949 ($ cts.)	Penalty ($ cts.)	November Settlement 1949 ($ cts.)	Penalty ($ cts.)	Collections to First Monday in January 1950 ($ cts.)	Penalty ($ cts.)	Delinquent on First Monday in January 1950 ($ cts.)	Total Delinquent Tax and Penalty ($ cts.)	Remarks
1				H-15				300			300	200 Half Pay	OCT 3 1 1949	12852				150						
2	SOLD FOR TAXES											150 Balance	MAY 3 1 1949	9760		150								
3				51				1020	20		1040											1040	1144	
4				50				1000	20		1020	PAID IN FULL	MAY 3 1 1949	9346		1020								
5																								
6				H-26				520			520	PAID IN FULL	OCT 3 1949	12554				520						
7																								
8				H-105				2100			2100	PAID IN FULL	OCT 3 1949	12554				2100						
9																								
10																								
11																								
12																								
13																								
14				55				1100	22		1122	PAID IN FULL	MAY 3 1 1949	7330		1122								
15																								
16				41				820	16		836	PAID IN FULL	MAY 3 1 1949	8249		836								
17				70				1400	28		1428	PAID IN FULL	APR 2 8 1949	4884		1428								
18																								
19																								
20																								
		80% N 146 MK 267 413						826.	16	1.50	8.46					4556		2776				1040		

Form 50-D

Assessment Roll and Tax List of Real Property in the Town of Inlique, Cass County, Minnesota, for Taxes for the Year 1948.

	In whose name assessed	To whom transferred	Description of property: Subdivision	Sec. or Lot	Town or Block	Rng.	Number of Acres of Land (Acres / 100ths)	Abs. School District	Indicate Homestead Tax or No	Indicate Agricultural Tax or No	True and Full Valuations: Land Exclusive of Structures Subject to Improvements (Dollars)	Buildings and Other Structures (Dollars)	Machinery Permanently Attached to Real Estate (Dollars)	Total True and Full Value (Dollars)	Assessed Valuations: Rural: Homestead Up to $4,000 20% (Dollars)	Rural: Over $4,000 and Non-Homestead 33⅓% (Dollars)	All Other: Homestead Up to $4,000 25% (Dollars)	All Other: Over $4,000 and Non-Homestead 40% (Dollars)	All Other: Machinery Permanently Attached to Real Estate 33⅓% (Dollars)	Total Assessed Value (Dollars)	Total Assessed Value as Equalized by the Board of Review (Dollars)	Final Equalized Value (Dollars)
1	Robert Fox		NE¼ of NE¼ Lot 1	24	14	27	23.50	Tn	No		132			132		44				44		
2	" "		NW¼ of NE¼ Lot 2				23.25	"			132			132		44				44		
3			SW¼ of NE¼																			
4			SE¼ of NE¼																			
5																						
6	Robert Fox		~~NE¼ of NW¼~~ Lot 3				31.25	"			198			198		66				66		
7	" "		~~NW¼ of NW¼~~ Lot 4				20.50	"			66			66		22				22		
8	Alice P. + George A. Barnes		Lot 5 Block 1 2.52 ac. ~~SW¼ of NW¼~~				8.48	Tp			80	150		230	46					46		
9			SE¼ of NW¼																			
10	Le Roy Brown		2.52 ac. of Lot 5				2.52	"			45	150	(Bldg. Not Assessed Barn Burned)	195	39	65				39 na		
	State of Minnesota																					
11			~~NW¼ of SW¼~~ Lot 7																			
12	Township of Inlique		~~NW¼ of SW¼~~ Lot 6	Exempt																		
13	" "		SW¼ of SW¼	"																		
14	" "		SE¼ of SW¼	"																		
15																						
16	State of Minnesota		~~NE¼ of SE¼~~ Lot 9																			
17	State of Minnesota		~~NW¼ of SE¼~~ Lot 8																			
18	Rudolph C. Fox	State of Minnesota	SW¼ of SE¼				40	Tn			198			198		66				66		
19	State of Minnesota		SE¼ of SE¼																			
20																						
							151.50				851	300		1151	85	242				327		
															46	307				353		

Valuations by School Districts as Equalized by Department of Taxation

	Sold for Taxes	District No. ..... Rate ..... Mills (Dollars)	District No. ..... Rate ..... Mills (Dollars)	District No. ..... Rate ..... Mills (Dollars)	District No. 2 Rate 19.9 Mills (Dollars)	District No. ..... Rate ..... Mills (Dollars)	District No. ..... Rate ..... Mills (Dollars)	Tax including State Homestead ..... Mills ($ cts.)	State Tax on Non-Homestead 3.6 ..... Mills ($ cts.)	Special Taxes ($ cts.)	Total Taxes ($ cts.)
1				44				880	16		896
2				44				880	16		896
3											
4											
5											
6				66				1320	26		1346
7				22				440	08		448
8				A 46				920			920
9											
10					65			1396	26		1422
11											
12											
13											
14											
15											
16											
17											
18	SOLD FOR TAXES			66				1320	26		1346
19											
20											
				44				880	16		896
				44				880	16		896
				2588				5760	118		7274
								1396			

	Paid	When Paid (Month Day Year)	Number of Receipt	March Settlement 1949 ($ cts.)	June Settlement 1949 ($ cts.)	Penalty ($ cts.)	November Settlement 1949 ($ cts.)	Penalty ($ cts.)	Collections to First Monday in January 1950 ($ cts.)	Penalty ($ cts.)	Delinquent on First Monday in January 1950 ($ cts.)	Total Delinquent Tax and Penalty ($ cts.)	Remarks
1	PAID IN FULL	MAY 31 1949	11437										
2	PAID IN FULL	MAY 31 1949			1794								
3													
4													
5													
6	PAID IN FULL	MAY 31 1949	11437										
7	PAID IN FULL	MAY 31 1949			1794								
8	PAID IN FULL	MAY 31 1949	8415		920								
9													
10	2nd Half Paid	OCT 24 1949	12957		711		711						
	1st Half Paid	MAY 31 1949	9761										
11													
12													
13													
14													
15													
16													
17													
18	Forfeited											1346	Canc.
19													
20													
				na	711								
				4	4506		711					1346	

Form SC-ED (Revised June 1948)

Assessment Roll and Tax List of Real Property in the Town of Trelipe, Cass County, Minnesota, for Taxes for the Year 1948.

140-27

	In Whose Name Assessed	To Whom Transferred	Description of Property: Subdivision	Sec. or Lot	Town or Block	Rng.	Number of Acres of Land: Acres	100ths	No. School District	Indicate if Homestead Tax is Due	Indicate if Homestead Tax is Due	True and Full Valuations: Land Exclusive of Structures and Improvements (Dollars)	Buildings and Other Structures (Dollars)	Machinery Permanently Attached to Real Estate (Dollars)	Total True and Full Value (Dollars)	Assessed Valuations: Rural: Homestead Up to $4,000 20% (Dollars)	Rural: Over $4,000 and Non-Homestead 33⅓% (Dollars)	All Other: Homestead Up to $4,000 25% (Dollars)	All Other: Over $4,000 and Non-Homestead 40% (Dollars)	All Other: Machinery Permanently Attached to Real Estate 33⅓% (Dollars)	Total Assessed Value (Dollars)	Total Assessed Value as Equalized by the Board of Review (Dollars)	Final Equalized Value (Dollars)
1	State of Minnesota		NE ¼ of NE ¼	25	Hs 27				Ro														
2	State of Minnesota		NW ¼ of NE ¼																				
3	State of Minnesota		SW ¼ of NE ¼																				
4	State of Minnesota		SE ¼ of NE ¼																				
5																							
6	Township of Trelipe		NE ¼ of NW ¼		Exempt																		
7	" "		NW ¼ of NW ¼		"																		
8	" "		SW ¼ of NW ¼		"																		
9	" "		SE ¼ of NW ¼		"																		
10																							
11	State of Minnesota		NE ¼ of SW ¼																				
12	Township of Trelipe		NW ¼ of SW ¼		"																		
13	Albert + Lillian C. Zumbrunnen		SW ¼ of SW ¼				40		Ro			200			200	40					40		
14	" "		SE ¼ of SW ¼				40		"			200	200		400	80					80		
15																							
16	State of Minnesota		NE ¼ of SE ¼																				
17	State of Minnesota		NW ¼ of SE ¼																				
18	State of Minnesota		SW ¼ of SE ¼																				
19	State of Minnesota		SE ¼ of SE ¼																				
20																							
							80					400	200		600	120					120		

	Sold for Taxes	Valizations by School Districts as Equalized by Department of Taxation: District No. ..... Rate ..... Mills (Dollars)	District No. ..... Rate ..... Mills (Dollars)	District No. ..... Rate ..... Mills (Dollars)	District No. ..... Rate ..... Mills (Dollars)	District No. ..... Rate ..... Mills (Dollars)	District No. ..... Rate ..... Mills (Dollars)	Tax including State Homestead ..... Mills ($ cts.)	State Tax on Non-Homestead 3.16 Mills ($ cts.)	Special Taxes ($ cts.)	Total Taxes ($ cts.)	Paid	When Paid (Month Day Year)	Number of Receipt	March Settlement 1949 ($ cts.)	June Settlement 1949 ($ cts.)	Penalty ($ cts.)	November Settlement 1949 ($ cts.)	Penalty ($ cts.)	Collections to First Monday in January 1950 ($ cts.)	Penalty ($ cts.)	Delinquent on First Monday in January 1950 ($ cts.)	Total Delinquent Tax and Penalty ($ cts.)	Remarks
1																								
2																								
3																								
4																								
5																								
6																								
7																								
8																								
9																								
10																								
11																								
12																								
13			H-40					800			800	Ours Paid	JUL 28 1949	11162				200 ✓	6					
												Part Paid	SEP 20 1949	12217				200 ✓				300	330	
14			H-80					1600			1600	Ours Paid	JUL 28 1949	11162				400 ✓	12					
												Part Paid	SEP 20 1949	12217				500 ✓				700	770	
15																								
16																								
17																								
18																								
19																								
20																								
			79.60 / 14 / 116	120				2400			2400							1400				1000		

Form 3C D

Assessment Roll and Tax List of Real Property in the Lowood of Irelipe,

	In Whose Name Assessed	To Whom Transferred	Description of Property: Subdivision	Sec. or Lot	Town or Block	Rng.	Number of Acres of Land: Acres	100ths	No. School District	Indicate Homestead Tax by Yes	Indicate Agricultural Tax by Yes	True and Full Valuations: Land Exclusive of Structures Used for Improvements (Dollars)	Buildings and Other Structures (Dollars)	Machinery Permanently Attached to Real Estate (Dollars)	Total True and Full Value (Dollars)	Assessed Valuations: Rural: Homestead Up to $4,000 20% (Dollars)	Rural: Over $4,000 and Non-Homestead 33⅓% (Dollars)	All Other: Homestead Up to $4,000 25% (Dollars)	All Other: Over $4,000 and Non-Homestead 40% (Dollars)	Machinery Permanently Attached to Real Estate 33⅓% (Dollars)	Total Assessed Value (Dollars)	Total Assessed Value as Equalized by the Board of Review (Dollars)	Final Equalized Value (Dollars)
State of Minnesota																							
			1 NE ¼ of NE ¼	26	140	27			Un.														
	Le Roy Lewis		2 ~~N W ¼ of N E ¼~~ Lot 1				39	40		No		201			201		67				67		
	Mel D. + Priscilla Rhiff	~~Hes Mobilling Ave~~	3 ~~S W ¼ of N E ¼~~ Lot 2				39			"		198			198		66				66		
	Donald + Clayton Nelson	Alt Park																					
State of Minnesota			4 S E ¼ of N E ¼																				
			5																				
State of Minnesota			6 N E ¼ of N W ¼																				
State of Minnesota			7 ~~N W ¼ of N W ¼~~ Lot 5																				
State of Minnesota			8 ~~S W ¼ of N W ¼~~ Lot 4																				
	James T. Nelson + Clarence Morel		9 ~~S E ¼ of N W ¼~~ Lot 3				30			No		165			165		55				55		
			10																				
State of Minnesota			11 N E ¼ of S W ¼																				
State of Minnesota			12 N W ¼ of S W ¼																				
State of Minnesota			13 S W ¼ of S W ¼																				
State of Minnesota			14 S E ¼ of S W ¼																				
			15																				
State of Minnesota			16 N E ¼ of S E ¼																				
State of Minnesota			17 N W ¼ of S E ¼																				
	Frank A. + Mary M. Palmer		18 S W ¼ of S E ¼				40			No		200			200	40					40		
	" "		19 S E ¼ of S E ¼				40			"		160			160	32					32		
			20																				
							188	40				924			924	72	188				260		

	Sold for Taxes	Valuations by School Districts as Equalized by Department of Taxation: District No. / Rate ... Mills	District No. / Rate ... Mills	District No. / Rate ... Mills	District No. / Rate ... Mills	District No. / Rate ... Mills	District No. / Rate ... Mills	Tax including State Homestead ... Mills	State Tax on Non-Homestead 3.86 Mills	Special Taxes	Total Taxes	Paid	When Paid	Number of Receipt	March Settlement 1949	June Settlement 1949	Penalty	November Settlement 1949	Penalty	Collections to First Monday in January 1950	Penalty	Delinquent on First Monday in January 1950	Total Delinquent Tax and Penalty	Remarks
		Dollars	Dollars	Dollars	Dollars	Dollars	Dollars	$ cts.	$ cts.	$ cts.	$ cts.		Month Day Year		$ cts.	$ cts.	$ cts.	$ cts.	$ cts.	$ cts.	$ cts.	$ cts.	$ cts.	
1																								
2				67				1340	26		1366	2nd Half Paid	OCT 24 1949	12952		683		683						
3				66				1320	26		1346	PAID IN FULL	MAY 31 1949	9760		673								
4												PAID IN FULL	APR 12 1948	4612		1346								
5																								
6																								
7																								
8				55				1100	22		1122	PAID IN FULL	APR 28 1949	4884		1122								
9												Dorothy Beaulieu Clerk												
10																								
11																								
12																								
13																								
14																								
15																								
16																								
17																								
18			H- 40					800			800	1st Half Paid	NOV 23 1949	12401		400		400						
19			H- 32					640			640	2nd Half Paid / 1st Half Paid	NOV 23 1949 / MAY 31 1949	11867 / 10481		320		320						
20												2nd Half Paid	JUL 28 1949	11867										
			9.86 / 4 / 216	72 / 188 / 260				5200	74	72	5274					3871		1403						

Form 4C D (Multi-date Series), Minnesota

Assessment Roll and Tax List of Real Property in the Lawrence of Trelipe, Cass County, Minnesota, for Taxes for the Year 1948.

140-27

	In Whose Name Assessed	To Whom Transferred	Description of Property: Subdivision	Sec. or Lot	Town or Block	Reg.	Number of Acres of Land (Acres / 100ths)	No. School District	Indicates Homestead Tax or No	Indicates Non-Homestead Tax or No	True and Full Valuations: Land Exclusive of Structures and Improvements (Dollars)	Buildings and Other Structures (Dollars)	Machinery Permanently Attached to Real Estate (Dollars)	Total True and Full Value (Dollars)	Assessed Valuations: Rural: Homestead Up to $4,000 20% (Dollars)	Rural: Over $4,000 and Non-Homestead 33⅓% (Dollars)	All Other: Homestead Up to $4,000 25% (Dollars)	All Other: Over $4,000 and Non-Homestead 40% (Dollars)	All Other: Machinery Permanently Attached to Real Estate 33⅓% (Dollars)	Total Assessed Value (Dollars)	Total Assessed Value as Equalized by the Board of Review (Dollars)	Final Equalized Value (Dollars)
1	~~Chas. Kelly~~	~~A.O. Rostvold~~	NE ¼ of NE ¼	27	140	27		2m														
2	~~Chas. Kelly~~	State of Minnesota	NW ¼ of NE ¼ Lot 2				26.30	7a			129			129		43				43		
3	State of Minnesota		SW ¼ of NE ¼																			
4	State of Minnesota		SE ¼ of NE ¼																			
5																						
6	State of Minnesota		~~NE ¼ of NW ¼~~ Lot 3																			
7	State of Minnesota		NW ¼ of NW ¼																			
8	State of Minnesota		SW ¼ of NW ¼																			
9	State of Minnesota		SE ¼ of NW ¼																			
10																						
11	G. E. Doell		NE ¼ of SW ¼				40	7a			198			198		66				66		
12	"		NW ¼ of SW ¼				40	"			198			198		66				66		
13	State of Minnesota		SW ¼ of SW ¼																			
14	State of Minnesota		SE ¼ of SW ¼																			
15																						
16	State of Minnesota		NE ¼ of SE ¼																			
17	G. E. Doell		NW ¼ of SE ¼				40	7a			198			198		66				66		
18	George A. Schaefer	State of Minnesota	SW ¼ of SE ¼				40	"			198			198		66				66		
19	State of Minnesota		SE ¼ of SE ¼																			
20																						
							186.30				921			921		307				307		

Cass County, Minnesota, for Taxes for the Year 1948. 64

	Sold for Taxes	Valuations by School Districts as Equalized by Department of Taxation: District No. ..... Rate ..... Mills	District No. ..... Rate ..... Mills	District No. ..... Rate ..... Mills	District No. ..... Rate ..... Mills	District No. ..... Rate ..... Mills	District No. ..... Rate ..... Mills	Tax including State Homestead ..... Mills ($ cts.)	State Tax on Non-Homestead 5.4 Mills ($ cts.)	Special Taxes ($ cts.)	Total Taxes ($ cts.)	Paid	When Paid (Month Day Year)	Number of Receipt	March Settlement 1949 ($ cts.)	June Settlement 1949 ($ cts.)	Penalty ($ cts.)	November Settlement 1949 ($ cts.)	Penalty ($ cts.)	Collections to First Monday in January 1950 ($ cts.)	Penalty ($ cts.)	Delinquent on First Monday in January 1950 ($ cts.)	Total Delinquent Tax and Penalty ($ cts.)	Remarks
1																								
2	SOLD FOR TAXES			43				860	16		826	PAID IN FULL	MAR 14 1949	3095		876								
3																								
4																								
5																								
6																								
7																								
8																								
9																								
10																								
11	SOLD FOR TAXES			66				1320	26		1346											1346		
12	SOLD FOR TAXES			66				1320	26		1346											1346		
13																								
14																								
15																								
16																								
17	SOLD FOR TAXES			66				1320	26		1346											1346		
18	SOLD FOR TAXES			66				1320	26		1346	Forfeited											1346	Canc.
19																								
20			67																					
			4																					
			115	301				6140	120	1.19	6260					876						4038	1346	

Assessment Roll and Tax List of Real Property in the Town of Inlet, Cass County, Minnesota, for Taxes for the Year 1948.

	In Whose Name Assessed	To Whom Transferred	Description of Property: Subdivision	Sec. or Lot	Town or Block	Rng.	Number of Acres of Land: Acres	100ths	No. School District	Indian Homestead Tax Yes No	Indian Agricultural Tax Yes No	True and Full Valuations: Land Exclusive of Structures and Improvements (Dollars)	Buildings and Other Structures (Dollars)	Machinery Permanently Attached to Real Estate (Dollars)	Total True and Full Value (Dollars)	Assessed Valuations: Rural: Homestead Up to $4,000 20% (Dollars)	Rural: Over $4,000 and Non-Homestead 33⅓% (Dollars)	All Other: Homestead Up to $4,000 25% (Dollars)	All Other: Over $4,000 and Non-Homestead 40% (Dollars)	Machinery Permanently Attached to Real Estate 33⅓% (Dollars)	Total Assessed Value (Dollars)	Total Assessed Value as Equalized by the Board of Review (Dollars)	Final Equalized Value (Dollars)
1	State of Minnesota		NE¼ of NE¼	28	140	27			Con.														
2	State of Minnesota		NW¼ of NE¼																				
3		The Northwest Paper Co. ~~D. L. Stock~~	SW¼ of NE¼				40				No	198			198		66				66		
4	"	"	SE¼ of NE¼				40				"	198			198		66				66		
5																							
6	"		NE¼ of NW¼				40				"	198			198		66				66		
7	"		NW¼ of NW¼				40				"	198			198		66				66		
8	"		SW¼ of NW¼				40				"	198			198		66				66		
9	"		SE¼ of NW¼				40				"	198			198		66				66		
10																							
11	"		NE¼ of SW¼				40				"	198			198		66				66		
12	State of Minnesota		NW¼ of SW¼																				
13	State of Minnesota		SW¼ of SW¼																				
14	State of Minnesota		SE¼ of SW¼																				
15																							
16		The Northwest Paper Co. ~~D. L. Stock~~	NE¼ of SE¼				40				"	198			198		66				66		
17	"	"	NW¼ of SE¼				40				"	198			198		66				66		
18	State of Minnesota		SW¼ of SE¼																				
19	State of Minnesota		SE¼ of SE¼																				
20																							
							360					1782			1782		594				594		

	Sold for Taxes	Valuations by School Districts as Equalized by Department of Taxation: District No. ..... Rate ..... Mills	District No. ..... Rate ..... Mills	District No. ..... Rate ..... Mills	District No. 86 Rate 22 Mills	District No. ..... Rate ..... Mills	District No. ..... Rate ..... Mills	Dollars	Dollars	Dollars	1944	Dollars	Dollars	Tax including State Homestead ..... Mills	State Tax on Non-Homestead 3.4 Mills	Special Taxes $ cts.	Total Taxes $ cts.		Paid	When Paid Month Day Year	Number of Receipt	March Settlement 1949 $ cts.	June Settlement 1949 $ cts.	Penalty $ cts.	November Settlement 1949 $ cts.	Penalty $ cts.	Collections to First Monday in January 1950 $ cts.	Penalty $ cts.	Delinquent on First Monday in January 1950 $ cts.	Total Delinquent Tax and Penalty $ cts.	Remarks
1																		1														
2																		2														
3					66								1320	26		1346	26	3	PAID IN FULL	APR 25 1949	5028		13 46									
4					66								1320	26		1346	26	4	PAID IN FULL	APR 25 1949	5028		13 46									
5																		5														
6					66								1320	26		1346	26	6	PAID IN FULL	APR 25 1949			13 46									
7					66								1320	26		1346	26	7	PAID IN FULL	APR 25 1949	5028		13 46									
8					66								1320	26		1346	26	8	PAID IN FULL	APR 25 1949			13 46									
9					66								1320	26		1346	26	9	PAID IN FULL	APR 25 1949			13 46									
10																		10														
11					66								1320	26		1346	26	11	PAID IN FULL	APR 25 1949	5028		13 46									
12																		12														
13																		13														
14																		14														
15																		15														
16					66								1320	26		1346	26	16	PAID IN FULL	APR 25 1949	5028		13 46									
17					66								1320	26		1346	26	17	PAID IN FULL	APR 25 1949	5028		13 46									
18																		18														
19																		19														
20																		20														
					594								11880	234	237	12114							121 14									

Assessment Roll and Tax List of Real Property in the Sawyer of Inveiga, Cass County, Minnesota, for Taxes for the Year 1948.

	In Whose Name Assessed	To Whom Transferred	Description of Property: Subdivision	Sec. or Lot	Town or Block	Rng.	Number of Acres of Land	No. School District	Indicates Homestead Tax or No	Indicates Agricultural Tax or No	True and Full Valuations: Land Exclusive of Structures and Improvements	Buildings and Other Structures	Machinery Permanently Attached to Real Estate	Total True and Full Value	Assessed Valuations: Rural: Homestead Up to $4,000 20%	Rural: Over $4,000 and Non-Homestead 33⅓%	All Other: Homestead Up to $4,000 25%	All Other: Over $4,000 and Non-Homestead 40%	Machinery Permanently Attached to Real Estate 33⅓%	Total Assessed Value	Total Assessed Value as Equalized by the Board of Review	Final Equalized Value
							Acres 100ths				Dollars	Dollars	Dollars	Dollars	Dollars	Dollars	Dollars	Dollars	Dollars	Dollars	Dollars	Dollars
	The Northwest Power co																					
		D. L. Hoch		29	140	27	40	2m	No		198			198		66				66		
1			NE ¼ of NE ¼																			
2	"		NW ¼ of NE ¼				40		"		198			198		66				66		
3	"		SW ¼ of NE ¼				40		"		198			198		66				66		
4	"		SE ¼ of NE ¼				40		"		198			198		66				66		
5																						
6	"		NE ¼ of NW ¼				40		"		198			198		66				66		
7	"		NW ¼ of NW ¼				40		"		198			198		66				66		
8	"		SW ¼ of NW ¼				40		"		198			198		66				66		
9	"		SE ¼ of NW ¼				40		"		198			198		66				66		
10																						
11	"		NE ¼ of SW ¼				40		"		198			198		66				66		
12			NW ¼ of SW ¼																			
13	The Northwest Power co		SW ¼ of SW ¼				40		"		198			198		66				66		
14	"		SE ¼ of SW ¼				40		"		198			198		66				66		
15																						
16	"		NE ¼ of SE ¼				40		"		198			198		66				66		
17	"		NW ¼ of SE ¼				40		"		198			198		66				66		
18	"		SW ¼ of SE ¼				40		"		198			198		66				66		
19	"		SE ¼ of SE ¼				40		"		198			198		66				66		
20																						
							600				2970			2970		990				990		

	Sold for Taxes	Valuations by School Districts as Equalized by Department of Taxation: District No. ..... Rate ..... Mills	District No. ..... Rate ..... Mills	District No. ..... Rate ..... Mills	District No. ..... Rate ..... Mills	District No. ..... Rate ..... Mills	District No. ..... Rate ..... Mills	Tax including State Homestead ..... Mills	State Tax on Non-Homestead 38 Mills	Special Taxes	Total Taxes	Paid	When Paid	Number of Receipt	March Settlement 1949	June Settlement 1949	Penalty	November Settlement 1949	Penalty	Collections to First Monday in January 1950	Penalty	Delinquent on First Monday in January 1950	Total Delinquent Tax and Penalty	Remarks
		Dollars	Dollars	Dollars	Dollars	Dollars	Dollars	$ cts.	$ cts.	$ cts.	$ cts.		Month Day Year		$ cts.	$ cts.	$ cts.	$ cts.	$ cts.	$ cts.	$ cts.	$ cts.	$ cts.	
1					66			1320	26		1346	1 PAID IN FULL	APR 25 1949			1346								
2					66			1320	26		1346	2 PAID IN FULL	APR 25 1949	5027		1346								
3					66			1320	26		1346	3 PAID IN FULL	APR 25 1949			1346								
4					66			1320	26		1346	4 PAID IN FULL	APR 25 1949			1346								
5												5												
6					66			1320	26		1346	6 PAID IN FULL	APR 25 1949			1346								
7					66			1320	26		1346	7 PAID IN FULL	APR 25 1949	5028		1346								
8					66			1320	26		1346	8 PAID IN FULL	APR 25 1949			1346								
9					66			1320	26		1346	9 PAID IN FULL	APR 25 1949			1346								
10												10												
11					66			1320	26		1346	11 PAID IN FULL	APR 25 1949	5027		1346								
12												12												
13					66			1320	26		1346	13 PAID IN FULL	APR 25 1949	5027		1346								
14					66			1320	26		1346	14 PAID IN FULL	APR 25 1949	5027		1346								
15												15												
16					66			1320	26		1346	16 PAID IN FULL	APR 25 1949	5027		1346								
17					66			1320	26		1346	17 PAID IN FULL	APR 25 1949	5027		1346								
18					66			1320	26		1346	18 PAID IN FULL	APR 25 1949	5027		1346								
19					66			1320	26		1346	19 PAID IN FULL	APR 25 1949	5027		1346								
20												20												
				19.91 H 5%	990			1980	390	EXY	2370					2370								

Assessment Roll and Tax List of Real Property in the Inmon of Freeborn, Cass County, Minnesota, for Taxes for the Year 1948.

	In Whose Name Assessed	To Whom Transferred	Description of Property: Subdivision	Sec. or Lot	Town or Block	Rng.	Number of Acres of Land (Acres / 100ths)	Indicates Homestead Tax or No	Indicates Non-Homestead Tax or No	No. School District	True and Full Valuations: Land Exclusive of Structures and Improvements (Dollars)	Buildings and Other Structures (Dollars)	Machinery Permanently Attached to Real Estate (Dollars)	Total True and Full Value (Dollars)	Assessed Valuations: Rural: Homestead Up to $4,000 20% (Dollars)	Rural: Over $4,000 and Non-Homestead 33⅓% (Dollars)	All Other: Homestead Up to $4,000 25% (Dollars)	All Other: Over $4,000 and Non-Homestead 40% (Dollars)	Machinery Permanently Attached to Real Estate 33⅓% (Dollars)	Total Assessed Value (Dollars)	Total Assessed Value as Equalized by the Board of Review (Dollars)	Final Equalized Value (Dollars)
1	The Northwest Paper Co. D. B. Hall		NE ¼ of NE ¼	30	140	27	40	No	No		198			198		66				66		
2	"		NW ¼ of NE ¼				40		"		198			198		66				66		
3	"		SW ¼ of NE ¼				40		"		198			198		66				66		
4	"		SE ¼ of NE ¼				40		"		198			198		66				66		
5																						
6	"		NE ¼ of NW ¼				40		"		198			198		66				66		
7	State of Minnesota		~~NW ¼ of NW ¼~~ Lot 1																			
8	State of Minnesota		~~SW ¼ of NW ¼~~ Lot 2																			
9	State of Minnesota		SE ¼ of NW ¼																			
10																						
11	~~State of Minnesota~~		NE ¼ of SW ¼ on Lake																			
12	State of Minnesota		~~NW ¼ of SW ¼~~ Lot 3																			
13	~~A. E. Lewis~~ Alfred Moss		~~SW ¼ of SW ¼~~ Lot 4				33.55		No		168			168		56				56		
14	Ralph Robideau		SE ¼ of SW ¼				40		No		180	150		280	56					56		
15																						
16	The Northwest Paper Co ~~G. B. Hall~~		NE ¼ of SE ¼				40		No		198			198		66				66		
17	"		NW ¼ of SE ¼				40		"		198			198		66				66		
18	State of Minnesota		SW ¼ of SE ¼																			
19	The Northwest Paper Co.		SE ¼ of SE ¼				40		"		198			198		66				66		
20																						
							393.55				1882	150		2032	56	584				640		

Cass County, Minnesota, for Taxes for the Year 1948.

	Sold for Taxes	Valuations by School Districts as Equalized by Department of Taxation: District No. ..... Rate ..... Mills (Dollars)	District No. ..... Rate ..... Mills (Dollars)	District No. ..... Rate ..... Mills (Dollars)	District No. 1 Rate 1.1 Mills (Dollars)	District No. ..... Rate ..... Mills (Dollars)	District No. ..... Rate ..... Mills (Dollars)	Tax including State Homestead ..... Mills ($ cts.)	State Tax on Non-Homestead 3.8 Mills ($ cts.)	Special Taxes ($ cts.)	Total Taxes ($ cts.)	Paid	When Paid (Month Day Year)	Number of Receipt	March Settlement 1949 ($ cts.)	June Settlement 1949 ($ cts.)	Penalty ($ cts.)	November Settlement 1949 ($ cts.)	Penalty ($ cts.)	Collections to First Monday in January 1950 ($ cts.)	Penalty ($ cts.)	Delinquent on First Monday in January 1950 ($ cts.)	Total Delinquent Tax and Penalty ($ cts.)	Remarks
1					66			1320	26		1346	PAID IN FULL	APR 25 1949	5027		1346								
2					66			1320	26		1346	PAID IN FULL	APR 25 1949	5027		1346								
3					66			1320	26		1346	PAID IN FULL	APR 25 1949	5027		1346								
4					66			1320	26		1346	PAID IN FULL	APR 25 1949	5027		1346								
5																								
6					66			1320	26		1346	PAID IN FULL	APR 25 1949	5027		1346								
7																								
8																								
9																								
10																								
11																								
12																								
13	SOLD FOR TAXES				56			1120	22		1142	PAID IN FULL	MAR 1 1 1949	3028		1142								
14				A-	56			1120			1120	PAID IN FULL	MAY 2 4 1949	5496		1120								
15																								
16					66			1320	26		1346	PAID IN FULL	APR 25 1949	5027		1346								
17					66			1320	26		1346	PAID IN FULL	APR 25 1949	5027		1346								
18																								
19					66			1320	26		1346	PAID IN FULL	APR 25 1949	5027		1346								
20																								
				07 1st	56			12100	230	225	13030					13030								
				24	584																			
					640																			

Form M-12 Price Bros. Minneapolis

Assessment Roll and Tax List of Real Property in the Lowood of Inselope, Cass County, Minnesota, for Taxes for the Year 1948.

	In Whose Name Assessed	To Whom Transferred	Description of Property: Subdivision	Sec. or Lot	Town or Block	Reg.	Number of Acres of Land (Acres / 100ths)	No. School District	Indicate Homestead Tax by No.	Indicate Agricultural Tax by No.	True and Full Valuations: Land Exclusive of Structures and Improvements (Dollars)	Buildings and Other Structures (Dollars)	Machinery Permanently Attached to Real Estate (Dollars)	Total True and Full Value (Dollars)	Assessed Valuations: Rural: Homestead Up to $4,000 20% (Dollars)	Rural: Over $4,000 and Non-Homestead 33⅓% (Dollars)	All Other: Homestead Up to $4,000 25% (Dollars)	All Other: Over $4,000 and Non-Homestead 40% (Dollars)	Machinery Permanently Attached to Real Estate 33⅓% (Dollars)	Total Assessed Value (Dollars)	Total Assessed Value as Equalized by the Board of Review (Dollars)	Final Equalized Value (Dollars)
1	Mississippi Paper Co.		NE¼ of NE¼	31	140	27	40	Un	Po		165			165		55				55		
2	~~D. L. Shaal~~ "		NW¼ of NE¼				40		"		165			165		55				55		
3	State of Minnesota		SW¼ of NE¼																			
4	State of Minnesota		SE¼ of NE¼																			
5																						
6	Burt J. - Esther Milby - Kenbrook - Vera L. Hardy		NE¼ of NW¼				40		"		165			165		55				55		
7	Margaret E. Ahern		~~NW¼ of NW¼~~ Lot 1				33.68		Po		120	100		220	44					44		
8	Edward Dick ~~Eugene A. - Margaret E. Ahern~~		~~SW¼ of NW¼~~ Lot 2				33.77		Po		180			180		60				60		
9	State of Minnesota		SE¼ of NW¼																			
10																						
11	Walter - Violet Putnam		NE¼ of SW¼				40		Po		165	50		215	43					43		
12	J. H. Nordblom		~~NW¼ of SW¼~~ Lot 3				33.86		Po		165			165		55				55		
13	State of Minnesota		~~SW¼ of SW¼~~ Lot 4																			
14	State of Minnesota		SE¼ of SW¼																			
15																						
16	State of Minnesota		NE¼ of SE¼																			
17	State of Minnesota		NW¼ of SE¼																			
18	E. Roy C. - Marie C. Brookbanner		SW¼ of SE¼				40		"		150			150		50				50		
19			SE¼ of SE¼																			
20																						
							301.81				1275	150		1425	87	330				417		

Validations by School Districts as Equalized by Department of Taxation

	Sold for Taxes	District No. ..... Rate ..... Mills	District No. ..... Rate ..... Mills	District No. ..... Rate ..... Mills	District No. ..... Rate ..... Mills	District No. ..... Rate ..... Mills	District No. ..... Rate ..... Mills	Tax including State Homestead ..... Mills	State Tax on Non-Homestead 33⅓ Mills	Special Taxes	Total Taxes	Paid	When Paid (Month Day Year)	Number of Receipt	March Settlement 1949	June Settlement 1949	Penalty	November Settlement 1949	Penalty	Collections to First Monday in January 1950	Penalty	Delinquent on First Monday in January 1950	Total Delinquent Tax and Penalty	Remarks
		Dollars	Dollars	Dollars	Dollars	Dollars	Dollars	$ cts.	$ cts.	$ cts.	$ cts.				$ cts.	$ cts.	$ cts.	$ cts.	$ cts.	$ cts.	$ cts.	$ cts.	$ cts.	
1					55			1100	22		1122	PAID IN FULL	APR 25 1949	5027		1122								
2					55			1100	22		1122	PAID IN FULL	APR 25 1949	5027		1122								
3																								
4																								
5																								
6					55			1100	22		1122	PAID IN FULL	MAY 14 1949	5189		1122								
7	SOLD FOR TAXES				H-44			880			880												880	
8					60			1200	24		1224	PAID IN FULL	JAN - 3 1949	2	1224									
9																								
10																								
11					H-43			860			860	PAID IN FULL	MAY 31 1949	9707		860								
12					55			1100	22		1122	PAID IN FULL	JAN - 3 1949	2	1122									
13																								
14																								
15																								
16																								
17																								
18	SOLD FOR TAXES				50			1000	20		1020												1020	
19																								
20																								
				1938 H-87 H-44 330 417				8340	132		8472				2246	4226							1900	

Assessment Roll and Tax List of Real Property in the Town of Inveraya, Cass County, Minnesota, for Taxes for the Year 1948.

	In Whose Name Assessed	To Whom Transferred	Description of Property: Subdivision	Sec. or Lot	Town or Block	Rng.	Number of Acres of Land (Acres / 100ths)	No. School District	Indicate Homestead Tax as No	Indicate Homestead Tax as Ka	True and Full Valuations: Land Exclusive of Structures and Improvements (Dollars)	Buildings and Other Structures (Dollars)	Machinery Permanently Attached to Real Estate (Dollars)	Total True and Full Value (Dollars)	Assessed Valuations: Rural: Homestead Up to $4,000 20% (Dollars)	Rural: Over $4,000 and Non-Homestead 33⅓% (Dollars)	All Other: Homestead Up to $4,000 25% (Dollars)	All Other: Over $4,000 and Non-Homestead 40% (Dollars)	Machinery Permanently Attached to Real Estate 33⅓% (Dollars)	Total Assessed Value (Dollars)	Total Assessed Value as Equalized by the Board of Review (Dollars)	Final Equalized Value (Dollars)
1	G. E. Hall		NE ¼ of NE ¼	32	140	27	40	2m	No		198			198		66				66		
2	The Northwest Paper Co.		NW ¼ of NE ¼				40		"		198			198		66				66		
3	"		SW ¼ of NE ¼				40		"		198			198		66				66		
4	G. E. Hall		SE ¼ of NE ¼				40		"		198			198		66				66		
5																						
6	State of Minnesota		NE ¼ of NW ¼																			
7	State of Minnesota		NW ¼ of NW ¼																			
8	State of Minnesota		SW ¼ of NW ¼																			
9	State of Minnesota		SE ¼ of NW ¼																			
10																						
11	State of Minnesota		NE ¼ of SW ¼																			
12	State of Minnesota		NW ¼ of SW ¼																			
13	State of Minnesota		SW ¼ of SW ¼																			
14	State of Minnesota		SE ¼ of SW ¼																			
15																						
16	The Northwest Paper co. G. E. Hall		NE ¼ of SE ¼				40		No		198			198		66				66		
17	" "		NW ¼ of SE ¼				40		"		198			198		66				66		
18	State of Minnesota		SW ¼ of SE ¼																			
19	The Northwest Paper Co.		SE ¼ of SE ¼				40		"		198			198		66				66		
20																						
							280				1386			1386		462				462		

	Sold for Taxes	Valuations by School Districts as Equalized by Department of Taxation: District No. ..... Rate ..... Mills (Dollars)	District No. ..... Rate ..... Mills (Dollars)	District No. ..... Rate ..... Mills (Dollars)	Total (Dollars)	District No. ..... Rate ..... Mills (Dollars)	District No. ..... Rate ..... Mills (Dollars)	Tax including State Homestead ..... Mills ($ cts.)	State Tax on Non-Homestead 386 Mills ($ cts.)	Special Taxes ($ cts.)	Total Taxes ($ cts.)	Paid	When Paid: Month Day Year	Number of Receipt	March Settlement 1949 ($ cts.)	June Settlement 1949 ($ cts.)	Penalty ($ cts.)	November Settlement 1949 ($ cts.)	Penalty ($ cts.)	Collections to First Monday in January 1950 ($ cts.)	Penalty ($ cts.)	Delinquent on First Monday in January 1950 ($ cts.)	Total Delinquent Tax and Penalty ($ cts.)	Remarks
1	SOLD FOR TAXES				66			1320	26		1346	1										1346		
2					66			1320	26		1346	2 PAID IN FULL	APR 25 1949	5027		1346								
3					66			1320	26		1346	3 PAID IN FULL	APR 25 1949	5027		1346								
4	SOLD FOR TAXES				66			1320	26		1346	4										1346		
5												5												
6												6												
7												7												
8												8												
9												9												
10												10												
11												11												
12												12												
13												13												
14												14												
15												15												
16					66			1320	26		1346	16 PAID IN FULL	APR 25 1949	5027		1346								
17					66			1320	26		1346	17 PAID IN FULL	APR 25 1949	5027		1346								
18												18												
19					66			1320	26		1346	19 PAID IN FULL	APR 25 1949	5027		1346								
20												20												
					924			9240	182		9422					6730						2692		

Form 50-D. (Minn. Rev. Statutes, Chapter 6.)

Assessment Roll and Tax List of Real Property in the Lowood of Philips, Cass County, Minnesota, for Taxes for the Year 1948.

	In Whose Name Assessed	To Whom Transferred	Description of Property: Subdivision	Sec. or Lot	Town or Block	Reg.	Number of Acres of Land (Acres / 100ths)	No. School District	Individual Homestead Tax or No	Individual Personal Tax or No	True and Full Valuations: Land Exclusive of Structures and Improvements (Dollars)	Buildings and Other Structures (Dollars)	Machinery Permanently Attached to Real Estate (Dollars)	Total True and Full Value (Dollars)	Assessed Valuations: Rural: Homestead Up to $4,000 20% (Dollars)	Rural: Over $4,000 and Non-Homestead 33⅓% (Dollars)	All Other: Homestead Up to $4,000 25% (Dollars)	All Other: Over $4,000 and Non-Homestead 40% (Dollars)	All Other: Machinery Permanently Attached to Real Estate 33⅓% (Dollars)	Total Assessed Value (Dollars)	Total Assessed Value as Equalized by the Board of Review (Dollars)	Final Equalized Value (Dollars)
1	State of Minnesota		NE ¼ of NE ¼				38.46.27															
2	State of Minnesota		NW ¼ of NE ¼																			
3	State of Minnesota		SW ¼ of NE ¼																			
4	State of Minnesota		SE ¼ of NE ¼																			
5																						
6	State of Minnesota		NE ¼ of NW ¼																			
7	State of Minnesota		NW ¼ of NW ¼																			
8	State of Minnesota		SW ¼ of NW ¼																			
9	State of Minnesota		SE ¼ of NW ¼																			
10																						
11	The Northwest Power Co.		NE ¼ of SW ¼				40		No		198			198			66			66		
12	" "		NW ¼ of SW ¼				40		"		198			198			66			66		
13	" "		SW ¼ of SW ¼				40		"		198			198			66			66		
14	" "		SE ¼ of SW ¼				40		"		198			198			66			66		
15																						
16	State of Minnesota		NE ¼ of SE ¼																			
17	State of Minnesota		NW ¼ of SE ¼																			
18	State of Minnesota		SW ¼ of SE ¼																			
19	State of Minnesota		SE ¼ of SE ¼																			
20																						
							160				792			792			264			264		

	Sold for Taxes	Validations by School Districts as Equalized by Department of Taxation: District No. / Rate / Mills	Tax including State Homestead (Mills)	State Tax on Non-Homestead 3.6 Mills	Special Taxes	Total Taxes		Paid	When Paid (Month Day Year)	Number of Receipt	March Settlement 1949	June Settlement 1949	Penalty	November Settlement 1949	Penalty	Collections to First Monday in January 1950	Penalty	Delinquent on First Monday in January 1950	Total Delinquent Tax and Penalty	Remarks
1							1													
2							2													
3							3													
4							4													
5							5													
6							6													
7							7													
8							8													
9							9													
10							10													
11		66	1320	26		1346	11	PAID IN FULL	APR 25 1949			1346								
12		66	1320	26		1346	12	PAID IN FULL	APR 25 1949	5030		1346								
13		66	1320	26		1346	13	PAID IN FULL	APR 25 1949			1346								
14		66	1320	26		1346	14	PAID IN FULL	APR 25 1949			1346								
15							15													
16							16													
17							17													
18							18													
19							19													
20							20													
		59 # 116 264	5280	104	10	5384						5384								

Form 50-13 with sure header, endorse

Assessment Roll and Tax List of Real Property in the Town of Inlique, Cass County, Minnesota, for Taxes for the Year 1948.

	In Whose Name Assessed	To Whom Transferred	Description of Property: Subdivision	Sec. or Lot	Town or Block	Rng.	Number of Acres of Land: Acres	Tenths	No. School District	Individual Homestead Tax or No	Individual Other Total Tax or No	True and Full Valuations: Land Exclusive of Structures and Improvements (Dollars)	Buildings and Other Structures (Dollars)	Machinery Permanently Attached to Real Estate (Dollars)	Total True and Full Value (Dollars)	Assessed Valuations: Rural: Homestead Up to $4,000 20% (Dollars)	Rural: Over $4,000 and Non-Homestead 33⅓% (Dollars)	All Other: Homestead Up to $4,000 25% (Dollars)	All Other: Over $4,000 and Non-Homestead 40% (Dollars)	Machinery Permanently Attached to Real Estate 33⅓% (Dollars)	Total Assessed Value (Dollars)	Total Assessed Value as Equalized by the Board of Review (Dollars)	Final Equalized Value (Dollars)
1	Thomas A. Gjerdeberg 3/4 Int, Emma E. Gjerdeberg 1/4 Int		NE ¼ of NE ¼	34	144	27	40		Non	No		198			198		66					66	
2	"	"	NW ¼ of NE ¼				40		"			198			198		66					66	
3	"	"	SW ¼ of NE ¼				40		"			198			198		66					66	
4	"	"	SE ¼ of NE ¼				40		"			198			198		66					66	
5																							
6	State of Minnesota		NE ¼ of NW ¼																				
7	State of Minnesota		NW ¼ of NW ¼																				
8	State of Minnesota		SW ¼ of NW ¼																				
9	State of Minnesota		SE ¼ of NW ¼																				
10																							
11	State of Minnesota		NE ¼ of SW ¼																				
12	State of Minnesota		NW ¼ of SW ¼																				
13	State of Minnesota		SW ¼ of SW ¼																				
14	State of Minnesota		SE ¼ of SW ¼																				
15																							
16	State of Minnesota		NE ¼ of SE ¼																				
17	State of Minnesota		NW ¼ of SE ¼																				
18	State of Minnesota		SW ¼ of SE ¼																				
19	State of Minnesota		SE ¼ of SE ¼																				
20																							
							160					792			792		264					264	

	Sold for Taxes	Valuations by School Districts as Equalized by Department of Taxation: District No. ..... Rate ..... Mills (Dollars)	District No. ..... Rate ..... Mills (Dollars)	District No. ..... Rate ..... Mills (Dollars)	District No. ..... Rate ..... Mills (Dollars)	District No. ..... Rate ..... Mills (Dollars)	District No. ..... Rate ..... Mills (Dollars)	Tax including State Homestead ..... Mills ($ cts.)	State Tax on Non-Homestead 3.86 Mills ($ cts.)	Special Taxes ($ cts.)	Total Taxes ($ cts.)	Paid	When Paid (Month Day Year)	Number of Receipt	March Settlement 1949 ($ cts.)	June Settlement 1949 ($ cts.)	Penalty ($ cts.)	November Settlement 1949 ($ cts.)	Penalty ($ cts.)	Collections to First Monday in January 1950 ($ cts.)	Penalty ($ cts.)	Delinquent on First Monday in January 1950 ($ cts.)	Total Delinquent Tax and Penalty ($ cts.)	Remarks
1					66			1320	26		1346	1 2nd Half Paid 1 1st Half Paid	MAY 31 1949 MAR 16 1949	7422 3162										
2					66			1320	26		1346	2 2nd Half Paid 2 1st Half Paid	MAY 31 1949 MAR 16 1949	7422 3162		26.92								
3					66			1320	26		1346	3 2nd Half Paid 3 1st Half Paid	MAY 31 1949 MAR 16 1949	7422 3162		26.92								
4					66			1320	26		1346	4 2nd Half Paid 4 1st Half Paid	MAY 31 1949 MAR 16 1949	7422 3162										
5																								
6																								
7																								
8																								
9																								
10																								
11																								
12																								
13																								
14																								
15																								
16																								
17																								
18																								
19																								
20																								
					264			5280	104		5384					5384								

Form 42-1 (Revised 1948)

Assessment Roll and Tax List of Real Property in the Town of Pelican, Cass County, Minnesota, for Taxes for the Year 1948.

	In whose name assessed	To whom transferred	Description of property: Subdivision	Sec. or Lot	Town or Block	Rng.	Number of Acres of Land (Acres / 100ths)	No. School District	Improvements Assessed Tax or No	Improvements Assessed Tax or No	True and Full Valuations: Land Exclusive of Structures and Improvements (Dollars)	Buildings and Other Structures (Dollars)	Machinery Permanently Attached to Real Estate (Dollars)	Total True and Full Value (Dollars)	Assessed Valuations: Rural: Homestead Up to $4,000 20% (Dollars)	Rural: Over $4,000 and Non-Homestead 33⅓% (Dollars)	All Other: Homestead Up to $4,000 25% (Dollars)	All Other: Over $4,000 and Non-Homestead 40% (Dollars)	Machinery Permanently Attached to Real Estate 33⅓% (Dollars)	Total Assessed Value (Dollars)	Total Assessed Value as Equalized by the Board of Review (Dollars)	Final Equalized Value (Dollars)
1	Frank + Mary Gilmer		NE ¼ of NE ¼	35	140	27	40		No	Yes	570	400		970	154					154		
2	Peter Zumbrunnen		NW ¼ of NE ¼				40			"	200			200	40					40		
3	State of Minnesota		SW ¼ of NE ¼																			
4	Peter Zumbrunnen		SE ¼ of NE ¼				40			"	130			130	26					26		
5																						
6	State of Minnesota		NE ¼ of NW ¼																			
7	State of Minnesota		NW ¼ of NW ¼																			
8	State of Minnesota		SW ¼ of NW ¼																			
9	State of Minnesota		SE ¼ of NW ¼																			
10																						
11	State of Minnesota		NE ¼ of SW ¼																			
12	State of Minnesota		NW ¼ of SW ¼																			
13	State of Minnesota		SW ¼ of SW ¼																			
14	State of Minnesota		SE ¼ of SW ¼																			
15																						
16	State of Minnesota		NE ¼ of SE ¼																			
17	State of Minnesota		NW ¼ of SE ¼																			
18	State of Minnesota		SW ¼ of SE ¼																			
19	James H. Hays		SE ¼ of SE ¼ Lots 2 & 3 Sec. of 1 & 2 Sec.				38			No	90	25		115	23					23		
20	William Knutson		E 2 rds. of 1 & 2 rds. of 1 & 2 rds. of 1 & 2 rds.				2			No	18	30		48		16				16		
							160				808	455		1263	243	16				259		

	Sold for Taxes	Validations by School Districts as Equalized by Department of Taxation: District No. ..... Rate ..... Mills	District No. ..... Rate ..... Mills	District No. ..... Rate ..... Mills	District No. ..... Rate ..... Mills	District No. ..... Rate ..... Mills	District No. ..... Rate ..... Mills	Tax including State Homestead ..... Mills	State Tax on Non-Homestead 3.8 Mills	Special Taxes	Total Taxes		Paid	When Paid	Number of Receipt	March Settlement 1949	June Settlement 1949	Penalty	November Settlement 1949	Penalty	Collections to First Monday in January 1950	Penalty	Delinquent on First Monday in January 1950	Total Delinquent Tax and Penalty	Remarks
		Dollars	Dollars	Dollars	Dollars	Dollars	Dollars	$ cts.	$ cts.	$ cts.	$ cts.			Month Day Year		$ cts.	$ cts.	$ cts.	$ cts.	$ cts.	$ cts.	$ cts.	$ cts.		
1				H-154				30.78			30.78	1	1st Half Paid MAY 31 1949 2nd Half Paid JUL 28 1949	1764	1764		15.39		15.39						
2	SOLD FOR TAXES			H-40				8.00			8.00	2											8.00		
3												3													
4	SOLD FOR TAXES			H-26				5.20			5.20	4											5.20		
5												5													
6												6													
7												7													
8												8													
9												9													
10												10													
11												11													
12												12													
13												13													
14												14													
15												15													
16												16													
17												17													
18												18													
19				H-23				4.60			4.60	19	PAID IN FULL		9614		4.60								
20			5.01	16				3.20	.06		3.26	20	PAID IN FULL OCT 6 1949		12470				3.26	.11					
			4	23																					
			116	16																					
				259				51.78	.06	.06	51.84						19.99		12.65				13.20		

Form 50-D (Revised Date January, 1948)

Assessment Roll and Tax List of Real Property in the Town of Inguige,

	In Whose Name Assessed	To Whom Transferred	Description of Property: Subdivision	Sec. or Lot	Town or Block	Rng.	Number of Acres of Land: Acres	Tenths	No. School District	Indicates Homestead Tax or No	Indicates Agricultural Tax or No	True and Full Valuations: Land Exclusive of Structures and Improvements (Dollars)	Buildings and Other Structures (Dollars)	Machinery Permanently Attached to Real Estate (Dollars)	Total True and Full Value (Dollars)	Assessed Valuations: Rural: Homestead Up to $4,000 20% (Dollars)	Rural: Over $4,000 and Non-Homestead 33⅓% (Dollars)	All Other: Homestead Up to $4,000 25% (Dollars)	All Other: Over $4,000 and Non-Homestead 40% (Dollars)	Machinery Permanently Attached to Real Estate 33⅓% (Dollars)	Total Assessed Value (Dollars)	Total Assessed Value as Equalized by the Board of Review (Dollars)	Final Equalized Value (Dollars)
1	State of Minnesota		NE ¼ of NE ¼	36	144	27			Rem.														
2	State of Minnesota		NW ¼ of NE ¼																				
3	State of Minnesota		SW ¼ of NE ¼																				
4	State of Minnesota		SE ¼ of NE ¼																				
5																							
6	Albert Grundmann		NE ¼ of NW ¼				40			Yes		200			200	40					40		
7	" "		NW ¼ of NW ¼				40			"		200			200	40					40		
8	State of Minnesota		SW ¼ of NW ¼																				
9	State of Minnesota		SE ¼ of NW ¼																				
10																							
11	State of Minnesota		NE ¼ of SW ¼																				
12	State of Minnesota		NW ¼ of SW ¼																				
13	State of Minnesota		SW ¼ of SW ¼																				
14	State of Minnesota		SE ¼ of SW ¼																				
15																							
16	State of Minnesota		NE ¼ of SE ¼																				
17	State of Minnesota		NW ¼ of SE ¼																				
18	State of Minnesota		SW ¼ of SE ¼																				
19	State of Minnesota		SE ¼ of SE ¼																				
20																							
							80					400			400	80					80		

Grand total 13,014.45

	Sold for Taxes	Valuations by School Districts as Equalized by Department of Taxation: District No. ..... Rate ..... Mills (Dollars)	District No. ..... Rate ..... Mills (Dollars)	District No. 1 Rate 1994 Mills (Dollars)	District No. ..... Rate ..... Mills (Dollars)	District No. ..... Rate ..... Mills (Dollars)	Tax including State Homestead ..... Mills ($ cts.)	State Tax on Non-Homestead 3.86 Mills ($ cts.)	Special Taxes ($ cts.)	Total Taxes ($ cts.)	Paid (Month Day Year)	When Paid	Number of Receipt	March Settlement 1949 ($ cts.)	June Settlement 1949 ($ cts.)	Penalty ($ cts.)	November Settlement 1949 ($ cts.)	Penalty ($ cts.)	Collections to First Monday in January 1950 ($ cts.)	Penalty ($ cts.)	Delinquent on First Monday in January 1950 ($ cts.)	Total Delinquent Tax and Penalty ($ cts.)	Remarks
1																							
2																							
3																							
4																							
5																							
6			N 40				800			800	Paid	JUL 28 1949	11162				200	6					
											Paid	SEP 20 1949	12217				700				200	4 220	
7			N 40				800			800	Paid	JUL 28 1949	11162				170	6					
											Paid	SEP 20 1949	12217				350				330	3 363	
8																							
9																							
10																							
11																							
12																							
13																							
14																							
15																							
16		16																					
17		N 80																					
18		116					16 00			16 00							10 70				530		
19																							
20																							

Form 3C. Miller Davis Company, Minneapolis

Assessment Roll and Tax List of Real Property in the Town of Pelican, Cass County, Minnesota, for Taxes for the Year 1948.

Sweet's Shores

	In Whose Name Assessed	To Whom Transferred	Description of Property: Subdivision	Sec. or Lot	Town or Block	Rge.	Number of Acres of Land (Acres / 100ths)	No. School District	Indicate Homestead Tax by Yes or No	Indicate Agricultural Tax by Yes or No	True and Full Valuations: Land Exclusive of Structures and Improvements (Dollars)	Buildings and Other Structures (Dollars)	Machinery Permanently Attached to Real Estate (Dollars)	Total True and Full Value (Dollars)	Assessed Valuations: Rural: Homestead Up to $4,000 20% (Dollars)	Rural: Over $4,000 and Non-Homestead 33⅓% (Dollars)	All Other: Homestead Up to $4,000 25% (Dollars)	All Other: Over $4,000 and Non-Homestead 40% (Dollars)	Machinery Permanently Attached to Real Estate 33⅓% (Dollars)	Total Assessed Value (Dollars)	Total Assessed Value as Equalized by the Board of Review (Dollars)	Final Equalized Value (Dollars)
1	Le Roy Bauer		Everis Shores (Bonus Lot 2, Sec 23-140-27 - 17.50 acres)	1				Non Ypo			13	75		90			~~22~~	36		36		
2	" "			2				"			16			16			4			4 na		
3	" "			3				"			16			16			4			4 na		
4	" "			4				"			16			16			4			4 na		
5	" "			5				"			16	376		392			~~78~~			~~98~~ na		
6	Archer J. & Gladys L. Parker			6				Yes			15	175		190				76		76 na		
7	Archer & Gladys Parker			7				"			15	100		115				46		46 na		
8	R. P. Olgvon			8				"			15	500		515				206		206 na		
9	Homer C. & Louis Pachning			9				"			15	225		240				96		96 na		
10	John Cheney & Gertrude C. Mahlum			10				"			15	225		240				96		96 na		
11	James A. & Mae E. Baikie	✓		11				Yes			15	501 Imp. Pd. ~~294~~ Cdy.		516 ~~309~~			129 ~~73~~			~~73~~ na 129		
12	James A. & Patricia Sharon Baikie			12				Yes			15			15				6		6 na		
13	James A. & Mae E. Baikie	✓		13 less N 75'				Yes			12			12			3			3 na		
14	" "			14 less E 25'				"			12			12			3			3 na		
15	James A. & Myra M. Stockstad			E 25' of Lot 14 & N 75' of 13				No			15			15				6		6 na		
16																						
17																						
18																						
19																						
20																						
											221	2177		2398			267	532		799		
														1379			226	598		824		

	Sold for Taxes	Validations by School Districts as Equalized by Department of Taxation: District No. ..... Rate ..... Mills (Dollars)	District No. ..... Rate ..... Mills (Dollars)	District No. ..... Rate ..... Mills (Dollars)	District No. ..... Rate ..... Mills (Dollars)	District No. ..... Rate ..... Mills (Dollars)	District No. ..... Rate ..... Mills (Dollars)	Tax including State Homestead ..... Mills ($ cts.)	State Tax on Non-Homestead 36 Mills ($ cts.)	Special Taxes ($ cts.)	Total Taxes ($ cts.)	Paid: Month Day Year	When Paid	Number of Receipt	March Settlement 1949 ($ cts.)	June Settlement 1949 ($ cts.)	Penalty ($ cts.)	November Settlement 1949 ($ cts.)	Penalty ($ cts.)	Collections to First Monday in January 1950 ($ cts.)	Penalty ($ cts.)	Delinquent on First Monday in January 1950 ($ cts.)	Total Delinquent Tax and Penalty ($ cts.)	Remarks
1					~~36~~			774	✓ 14		788	2nd Half Paid OCT 24 1949												
2					H. 4			86			86	1st Half Paid MAY 31 1949				3 94		3 94 ✓						
3					H. 4			86			86	2nd Half Paid OCT 24 1949		9761		43		43 ✓						
4					H. 4			86			86	1st Half Paid MAY 31 1949		12252		43		43 ✓						
5					H 79 30			2342	✓ 12		2354	2nd Half Paid OCT 24 1949 / 1st Half Paid MAY 31 1949				11 77		11 77 ✓						
6					76			1634	30		1664	PAID IN FULL MAY 31 1949		8361		1664								
7					46			988	18		1006	PAID IN FULL MAY 31 1949		8361		1006								
8	SOLD FOR TAXES				206			4428	80		4508	PAID IN FULL MAY 26 1949		6447		4508								
9					96			2064	38		2102	PAID IN FULL FEB 14 1949		1081	2102 ✓									
10					96			2064	38		2102	PAID IN FULL MAY 31 1949		7356		2102								
11					H. 129			2772			2772	PAID IN FULL MAY 31 1949		7420		27 72								
12					6			128	02		130	PAID IN FULL APR 13 1949		4634		130								
13					H. 3			64			64	PAID IN FULL MAY 31 1949		7420		64								
14					H. 3			64			64	PAID IN FULL MAY 31 1949		7420		64								
15					6			128	02		130											130 & 143		
16																								
17																								
18																								
19																								
20																								
		H			226																			
		Nt			598	na		17708	234		17942				21 09	14010		1700				130		
					824																			

(Grand Total on Next Page)

FORM 1C. ALLEN DATE COMPANY, MINNEAPOLIS

Assessment Roll and Tax List of Real Property in the ..... of ....., Cass County, Minnesota, for Taxes for the Year 1948.

	IN WHOSE NAME ASSESSED	TO WHOM TRANSFERRED	DESCRIPTION OF PROPERTY: SUBDIVISION	Sec. or Lot	Town or Block	Reg.	Number of Acres of Land: Acres	100ths	No. School District	Indicate Homestead Tax by Yes or No	Indicate Agricultural Tax by Yes or No	TRUE AND FULL VALUATIONS: LAND Exclusive of Structures and Improvements	BUILDINGS and Other Structures	MACHINERY Permanently Attached to Real Estate	TOTAL True and Full Value	ASSESSED VALUATIONS: RURAL: Homestead Up to $4,000 20%	RURAL: Over $4,000 and Non-Homestead 33⅓%	ALL OTHER: Homestead Up to $4,000 25%	ALL OTHER: Over $4,000 and Non-Homestead 40%	MACHINERY Permanently Attached to Real Estate 33⅓%	TOTAL ASSESSED VALUE	Total Assessed Value as Equalized by the Board of Review	FINAL EQUALIZED VALUE
							Acres	100ths				Dollars	Dollars	Dollars	Dollars	Dollars	Dollars	Dollars	Dollars	Dollars	Dollars	Dollars	Dollars
1	Milton E. & Estelle E. Christison		Birch Wood Shores																				
2	Sherland & Mrs. Michael		Lot 8 Block 10-22																				
3	Milton E. & Estelle E. Christison																						
4																							
5																							
6																							
7																							
8																							
9																							
10																							
11																							
12																							
13																							
14																							
15																							
16																							
17																							
18																							
19																							
20																							

	SOLD FOR TAXES	VALUATIONS BY SCHOOL DISTRICTS AS EQUALIZED BY DEPARTMENT OF TAXATION: District No. ..... Rate ..... Mills	District No. ..... Rate ..... Mills	District No. ..... Rate ..... Mills	District No. Nelson Rate of 19.5 Mills	District No. Nelson Rate 21.4 Mills	District No. ..... Rate ..... Mills	Tax including State Homestead ..... Mills	State Tax on Non-Homestead 38 Mills	SPECIAL TAXES	TOTAL TAXES	PAID	WHEN PAID	Number of Receipt	March Settlement 1949	June Settlement 1949	Penalty	November Settlement 1949	Penalty	Collections to First Monday in January 1950	Penalty	Delinquent on First Monday in January 1950	Total Delinquent Tax and Penalty	REMARKS
		Dollars	Dollars	Dollars	Dollars	Dollars	Dollars	$ cts.	$ cts.	$ cts.	$ cts.		Month Day Year		$ cts.	$ cts.	$ cts.	$ cts.	$ cts.	$ cts.	$ cts.	$ cts.	$ cts.	
1																								
2																								
3																								
4																								
5																								
6																								
7																								
8																								
9																								
10	Grand Total																							
11				H 3665	449	4114																		
12				DH 17469	1273	18721																		
13				21113	1722	22835																		
14							a	4222.50	1348		4666.04													
15							na	370.06																
16								4592.56																
17																								
18																								
19																								
20																								

Form 1C—Audit Info (Form 1)

Assessment Roll and Tax List of Real Property in the ..... of ....., Cass County, Minnesota, for Taxes for the Year 1948.

Dwer's Shores

	IN WHOSE NAME ASSESSED	TO WHOM TRANSFERRED	DESCRIPTION OF PROPERTY: SUBDIVISION	Sec. or Lot	Town or Block	Rng.	Number of Acres of Land: Acres	100ths	No. School District	Indicate Lands Assessed Tax as Ag	Indicate Lots Assessed Tax as Ag	TRUE AND FULL VALUATIONS: LAND Exclusive of Structures and Improvements	BUILDINGS and Other Structures	MACHINERY Permanently Attached to Real Estate	TOTAL True and Full Value	ASSESSED VALUATIONS: RURAL: Homestead Up to $4,000 20%	RURAL: Over $4,000 and Non-Homestead 33⅓%	ALL OTHER: Homestead Up to $4,000 25%	ALL OTHER: Over $4,000 and Non-Homestead 40%	ALL OTHER: MACHINERY Permanently Attached to Real Estate 33⅓%	TOTAL ASSESSED VALUE	Total Assessed Value as Equalized by the Board of Review	FINAL EQUALIZED VALUE
			(Except the Subdivision of Brookman's Sunken Beach)									Dollars	Dollars	Dollars	Dollars	Dollars	Dollars	Dollars	Dollars	Dollars	Dollars	Dollars	Dollars
	Roy C. & Mae C. Brookman																						
1	"	"		1																			
2	"	"		2																			
3	"	"		3																			
4	"	"		4																			
5	"	"		5																			
6	"	"		6																			
7	"	"		7																			
8	"	"		1																			
9	"	"		Outlot A																			
10																							
11																							
12																							
13																							
14																							
15																							
16																							
17																							
18																							
19																							
20																							

	SOLD FOR TAXES	VALUATIONS BY SCHOOL DISTRICTS AS EQUALIZED BY DEPARTMENT OF TAXATION: District No.... Rate ....Mills	District No..... Rate ....Mills	District No..... Rate..... ....Mills	District No..... Rate ....Mills	District No..... Rate..... ....Mills	District No..... Rate..... ....Mills	Tax including State Homestead ....Mills	State Tax on Non-Homestead ....Mills	SPECIAL TAXES	TOTAL TAXES		PAID	WHEN PAID: Month	Day	Year	Number of Receipt	March Settlement 1949	June Settlement 1949	Penalty	November Settlement 1949	Penalty	Collections to First Monday in January 1950	Penalty	Delinquent on First Monday in January 1950	Total Delinquent Tax and Penalty	REMARKS
		Dollars	Dollars	Dollars	Dollars	Dollars	Dollars	$ cts.	$ cts.	$ cts.	$ cts.							$ cts.	$ cts.	$ cts.	$ cts.	$ cts.	$ cts.	$ cts.	$ cts.	$ cts.		
1												1																
2												2																
3												3																
4												4																
5												5																
6												6																
7												7																
8												8																
9												9																
10												10																
11												11																
12												12																
13												13																
14												14																
15												15																
16												16																
17												17																
18												18																
19												19																
20												20																