ASSESSMENT & TAX LIST - 1956

Trelipe

INDEX TO SECTIONS

SECTION	PAGE
Sec. 1	
" 2	
" 3	
" 4	
" 5	
" 6	
" 7	
" 8	
" 9	
" 10	
" 11	
" 12	
" 13	
" 14	
" 15	
" 16	
" 17	
" 18	
" 19	
" 20	
" 21	
" 22	
" 23	
" 24	
" 25	
" 26	
" 27	
" 28	
" 29	
" 30	
" 31	
" 32	
" 33	
" 34	
" 35	
" 36	

For Convenience of Auditor in Showing Boundaries of School Districts

Township No. 139 & 140 Range No. *27* *Mer. P. M.*



Returns Showing Grain Received in or Handled by Elevators, Warehouses and Mills in the ..... of ..... in the County of ..... for the Year Ending May 1, 1956.

NAMES OF OWNERS	ADDRESS	Bushels of Wheat	Bushels of Soy Beans	Bushels of Flax	Total No. of Bushels of Wheat, Soy Beans and Flax	★ Tax of ½ Mill per Bushel Dollars	Cts.	Bushels of Corn	Bushels of Barley	Bushels of Rye	Bushels of Oats	Bushels of Buckwheat	Bushels of all Other Grains	Total No. Bushels of Corn, Barley, Rye, Oats, Buckwheat and all Other Grains	★ Tax of ½ Mill Per Bushel Dollars	Cts.	★ Total Tax Dollars	Cts.	REMARKS

Note ★ Assessors will not fill these Columns

Assessor's Return of Exempt Real Property in the Town of Trelipe County of _____, Minnesota, for the Year 1956

FORM 2 — LEGISLATIVE COUNSEL, ST. PAUL, MINN.

NAMES OF OWNERS	DESCRIPTION: SUBDIVISION	Sec. or Lot	Town or Block	Range	No. of Acres: Acres	No. of Acres: 100ths	FOR WHAT PURPOSE USED	TRUE AND FULL VALUATIONS: LAND Exclusive of Structures and Improvements (Dollars)	BUILDINGS and Other Structures (Dollars)	MACHINERY Permanently Attached to Real Estate (Dollars)	TOTAL True and Full Value (Dollars)	ASSESSED VALUATIONS: Real Including Machinery 33⅓%	All Other 40%	REMARKS
Town of Trelipe		14	140	27	2			32	1000		1032	344		
Town of Trelipe	Lot 6	24	140	27				210			210	70		
" " "	SW¼ of SW¼	24	140	27				210			210	70		
" " "	SE¼ of SW¼	24	140	27				210			210	70		
" " "	NE¼ of NW¼	25	140	27				210			210	70		
" " "	NW¼ of NW¼	25	140	27				210			210	70		
" " "	SW¼ of NW¼	25	140	27				210			210	70		
" " "	SE¼ of NW¼	25	140	27				210			210	70		
" " "	NW¼ of SW¼	25	140	27				210			210	70		
											2072	904		

Assessor's Return of Exempt Real Property in the ..... of ..... County of ....., Minnesota, for the Year 1956

FORM 2 with Revised Schedule

NAMES OF OWNERS	DESCRIPTION						FOR WHAT PURPOSE USED	TRUE AND FULL VALUATIONS				ASSESSED VALUATIONS		REMARKS
	SUBDIVISION	Sec. or Lot	Town or Block	Range	No. of Acres			LAND Exclusive of Structures and Improvements	BUILDINGS and Other Structures	MACHINERY Permanently Attached to Real Estate	TOTAL True and Full Value	Rural Including Machinery 33⅓%	All Other 40%	
					Acres	100ths		Dollars	Dollars	Dollars	Dollars			

SUMMARY OF TAX COLLECTION

Original Levy	$ 5198.06	
Additions	$	
		$
Abatements		$ 9.14
		$ 5188.92

COLLECTIONS

March Settlement	$ 1092.69	
June Settlement	2816.34	
November Settlement	$ 800.85	
January Settlement	$ 37.65	$ 4747.53
		$
Over Collected	$ .10	
Under Collected	$	
Delinquent	$ 421.49	$ 421.39
Total		$ 5188.92

Petitions
110-27
Hardwood Stores
Brooklyn Park Branch

Assessor's Return o

FORM 2 — HUBBARD COUNTY, MINNESOTA

NAMES OF OWNERS

TABULAR SCHEDULE OF VALUATIONS,

LEVIED IN THE Town OF Lake

School District No.	Agricultural Lands	Non-Agricultural Lands	Personal Property	Total Value of all Property except Money and Credits	Rate of State Taxes	Total Rate of State Tax	Rev.	R. & B.	Welfare	Bonds and Int.			Total Rate of County Tax	Rev.	R. & B.	Drag Tax	State Loan				Total Rate of Town Tax	Local	Special	Sfdt Loan	Deficiency	Tuition	Transportation	C.O.	Rate of
	Dollars	Dollars	Dollars	Dollars		Mills	Mills	Mills	Mills	Mills	Mills	Mills	Mills	Mills	Mills	Mills	Mills	Mills	Mills	Mills	Mills	1 Mill	Mills	Mills	Mills	Mills	Mills	Mills	Mills
Un	13,782	4379	3968	22,179	11.	3.81	27.08	14.18	4770	7.74	20	.5	106.44	10.	75.	1.		10.			36.	1.	20.		40.		.73	15.	
									7.22	welfare	Bdy											1.	40.		40.		.73	15.	

Road & Bdg Bdy; Cass Co. Agri Coun

N. H 5.34 / 9.15

Assessed Value	Rural	All Other	Personal Property	Total
Homestead	4146			4146
Non-Homestead	14015		3968	17983
Total	18,161		3968	22,129

RATES AND TAXES

COUNTY OF CASS, STATE OF MINNESOTA

22,129 / 5.34 / 118.20

SCHOOL TAXES: Total Rate of Sch'l Tax	Total Rate of all Taxes	LOCAL 1 MILL AND SPECIAL SCHOOL TAXES BY DISTRICTS: Local 1 Mill	Special	State Loan					Total School Taxes	ALL OTHER TAXES: FUNDS	Rate	Amounts
Mills	Mills	Mills										
76.73	222.96	13.78	275.64		557.28	10.06	206.73		1057.49	State—Non-Homestead,		96.70
96.73	242.96	5.55	333.88		333.88	6.07	125.21		804.41	State—Homestead,		84.31
		22.13	609.52		885.16	16.15	331.94		1864.90	County Revenue,		597.45
										County Road and Bridge,		313.89
										County Welfare,		1055.61
										Bonds and Interest		171.28
										R&B Bdy		44.76
										Cass Co Agri Coun		11.06
										Welfare Bdy		147.81
										Town Revenue,		221.29
										Town Road and Bridge,		331.94
										Town Drag,		22.13
										Town State Loan,		
										Phone		221.29
												796.69
										School Local 1 Mill,		22.13
										School Special,		609.52
										School State Loan,		
										Deficiency		885.16
										Tuition		
										Transportation		16.15
										Capital Outlay		331.94
												1864.90
												5198.06

Total Taxes Real Estate 4312.86
Pers. Prop. 985.20
Total 5198.06

Total Number of Acres 8712.22

Total Levy, $5198.06

State of Minnesota, } ss.
COUNTY OF CASS

I, E. C. Pelham, Auditor of said County and State aforesaid, do hereby certify that the foregoing is a true and correct Schedule, showing the valuation of all the taxable property, in the Town of Lake in said County, the several rates of Taxation and Totals of the several Tax Funds levied thereon, for the year A. D. 195 6.

Witness my hand and official seal, this 10 day of January A. D. 195 7

E. C. Pelham
County Auditor
By Helen Fullerton Deputy

SEAL

5198.06

Paul Bunyan Film Library
Hubbard County
Brookins Walsh
110-27

Assessor's Return o

FORM 2

NAMES OF OWNERS

COLLECTIONS OF TAXES OF 1956 Town OF Felipe CASS COUNTY, MINNESOTA

FUNDS	MARCH SETTLEMENT 1957	JUNE SETTLEMENT 1957	NOV. SETTLEMENT 19..	Amount Collected from Nov. 16, 19.. to 12:00 Monday in Jan. 19..	REDUCTIONS		Total Reductions Added Collected	BALANCE UNCOLLECTED	ADDITIONS		Total Uncollected to First Monday in January, 19.....
State—Non-Homestead,	2095	5960	1310	72							
State—Homestead,	1616	4536	1056	64							
County Revenue,	11489	32241	9308	455							
County Road and Bridge,	6016	16882	4874	238							
County Welfare,	22327	56790	15946	801							
Town Revenue,	5284	9215	2660	130							
Town Road and Bridge,	848	2382	687	33							
Town Dog,	3063	7595	2482	122							
State Loan,	212	595	172	08							
	1847	11905	3437	169							
	6547	17858	5156	252							
	425	1192	344	17							
	4242	11905	3437	169							
School Local 1 Mill,	424	1191	343	16							
School Special,	16068	41038	9270	334							
School State Loan,											
Deficiency	16970	47621	13748	672							
Tuition											
Transportation	311	870	257	12							
C. O.	6363	17858	5156	252							
	104269	288634	80085	3765							

			LOCAL 1 MILL	SPECIAL	STATE LOAN	Deficiency	Tuition	C. O.				TOTALS
MARCH SETTLEMENT	School District No.	a Un.	45	902		1864	33	676				3460
		Nat'l Un.	379	15166		15106	278	5687				36676
	Totals		424	16068		16970	311	6363				40136
JUNE SETTLEMENT	School District No.	a Un	328	6584		13167	241	4938				25258
		Nat'l Un.	862	34454		34454	629	12920				83319
	Totals		1191	41038		47621	870	17858				108578
NOVEMBER SETTLEMENT	School District No.	a Un	224	4478		8956	164	3357				17181
		Nat'l Un.	119	4792		4792	87	1797				11587
	Totals		343	9270		13748	251	5156				28768
NOVEMBER to JANUARY	School District No.	a Un.	16	334		672	12	252				1286
	Totals		16	334		672	12	252				1286
ADDITIONS	School District No.											
	Totals											
REDUCTIONS	School District No.											
	Totals											

Assessment Roll and Tax List of Real Property in the Town of Inclipter, Cass County, Minnesota, for Taxes for the Year 1956.

Form SO 1561 (Revised 1956) Printed

* Indicate Type of Property: R-Residential, C-Commercial, I-Industrial, U-Utility, F-Farm, L-Lakeshore, T-Timber, M-Mineral

	In Whose Name Assessed	To Whom Transferred	Description of Property: Subdivision	Sec. or Lot	Town or Block	Rng.	Number of Acres of Land: Acres	Hdths	Pct. School District	Indicate Residential Tax or Ra	Indicate Agricultural Tax or Ra	Indicate Type of Property	True and Full Valuations: Land Exclusive of Structures and Improvements	Buildings and Other Structures	Machinery Permanently Attached and Fixtures	Total True and Full Value	Assessed Valuations: Rural: Homestead Up to $4,000 20%	Rural: Over $4,000 and Non-Homestead 33⅓%	All Other: Timber Land Class 3c 20%	All Other: Homestead Up to $1,000 25%	All Other: Over $4,000 and Non-Homestead 40%	Machinery Permanently Attached and Fixtures 33⅓%	Total Assessed Value	Total Assessed Value as Equalized by the Board of Review	Final Equalized Value
							Dollars						Dollars	Dollars	Dollars	Dollars	Dollars	Dollars	Dollars	Dollars	Dollars	Dollars	Dollars	Dollars	Dollars
1			NE¼ of NE¼	1	139	27			Pyn	70	42	L	231	225		456		152					152		
2			NW¼ of NE¼																						
3	State of Minnesota		SW¼ of NE¼ Lot 4																						
4	W. V. Lucette + Clyde E. Parker		SE¼ of NE¼ Lot 5				42.93																		
5																									
6	State of Minnesota		NE¼ of NW¼ Lot 3																						
7	Clifton Nelson		NW¼ of NW¼ Lot 2				41.31			40	42	T	40			40	8						8	7.56	
8	" State of Minnesota		SW¼ of NW¼				40			5	42	"	40			40	8						8	7.56	
9	State of Minnesota		SE¼ of NW¼																						
10																									
11	W. V. Lucette + C. E. Parker		NE¼ of SW¼				40			40	42	T	120			120		40					40		
12	" " " "		NW¼ of SW¼				40			70	42	T	120			120		40					40		
13	State of Minnesota		SW¼ of SW¼																						
14	State of Minnesota		SE¼ of SW¼																						
15																									
16			NE¼ of SE¼																						
17	W. V. Lucette + C. E. Parker		NW¼ of SE¼				40			70	42	T	120			120		40					40		
18	State of Minnesota		SW¼ of SE¼																						
19	Thomas J. Scott		SE¼ of SE¼ Lot 6				21.36			70	42	L	114			114		38					38		
20																									
							262.60						785	225		1010	16	310					326		
													40			40	8						8		
													745			970							318		

	Sold for Taxes	Valuations by School Districts as Equalized by Department of Taxation: District No. ..... Rate ..... Mills	District No. 1 Rate 46 Mills	District No. ..... Rate ..... Mills	District No. ..... Rate ..... Mills	District No. ..... Rate ..... Mills	District No. ..... Rate ..... Mills	Tax including State Homestead ..... Mills	State Tax on Non-Homestead 5.34 Mills	Special Taxes	Total Taxes	Paid	When Paid: Month Day Year	Number of Receipt	March Settlement 1957	June Settlement 1957	Penalty	November Settlement 1957	Penalty	Collections to First Monday in January 1958	Penalty	Delinquent on First Monday in January 1958	Total Delinquent Tax and Penalty	Remarks
		Dollars	Dollars	Dollars	Dollars	Dollars	Dollars	$ cts.	$ cts.	$ cts.	$ cts.				$ cts.	$ cts.	$ cts.	$ cts.	$ cts.	$ cts.	$ cts.	$ cts.	$ cts.	
1			152					33.88	8.11		34.70	1												
2												2												
3												3												
4												4	PAID IN FULL MAY 31 1957	11896		34.70								
5												5												
6												6												
7	SOLD FOR TAXES		14.8					1.78			1.78	7										1.78		
8												8												
9												9												
10												10												
11			40					8.95	2.22		9.14	11	PAID IN FULL MAY 31 1957	11896		9.14								
12	SOLD FOR TAXES		40					8.95	2.22		9.14	12	PAID IN FULL MAY 31 1957	11896		9.14								
13												13												
14												14												
15												15												
16												16												
17			40					8.95	2.22		9.14	17	PAID IN FULL MAY 31 1957	11896		9.14								
18												18												
19			38					8.48	2.20		8.68	19	PAID IN FULL MAY 31 1957	11897		8.68								
20												20												
			14.8																					
			310					70.90	16.8		72.58					70.80								
			318																			1.78		

Assessment Roll and Tax List of Real Property in the Lowe of Sedgwick,

Form SC 1561 Revised March, 1956

* Indicate Type of Property: R-Residential, C-Commercial, I-Industrial, U-Utility, F-Farm, L-Lakeshore, T-Timber, M-Mineral

	IN WHOSE NAME ASSESSED	TO WHOM TRANSFERRED	DESCRIPTION OF PROPERTY: SUBDIVISION	Sec. or Lot	Town or Block	Rng.	Number of Acres of Land: Acres	100ths	No. School District	Indicate Homestead Tax or No	Indicate Agricultural Tax or No	* Indicate Type of Property	TRUE AND FULL VALUATIONS: LAND Exclusive of Structures and Improvements	BUILDINGS and Other Structures	MACHINERY Permanently Attached to Real Estate	TOTAL True and Full Value	ASSESSED VALUATIONS: RURAL: Homestead Up to $1,500 20%	Over $4,000 and Non-Homestead 33⅓%	ALL OTHER: Timber Land Class 1a 20%	Homestead Up to $1,500 25%	Over $4,000 and Non-Homestead 40%	MACHINERY Permanently Attached to Real Estate 33⅓%	TOTAL ASSESSED VALUE	Total Assessed Value as Equalized by the Board of Review	FINAL EQUALIZED VALUE
1	Ferdinand & Clifton E. Nelson		NE¼ of NE¼ Lot 1	2	134	27	41.44			Yes	yes	F	230	150		380	74						74		
2	State of Minnesota		NW¼ of NE¼ Lot 2																						
3	State of Minnesota		SW¼ of NE¼																						
4	Moneta Improvement Co.		SE¼ of NE¼				40			no	¼	T	132			132		44					44		
5																									
6	" " "		NE¼ of NW¼ Lot 3				41.44			"	"	"	132			132		44					44		
7	" " "		NW¼ of NW¼ Lot 4				41.41			"	"	"	132			132		44					44		
8	" " "		SW¼ of NW¼				40			"	"	"	132			132		44					44		
9	State of Minnesota		SE¼ of NW¼																						
10																									
11	State of Minnesota		NE¼ of SW¼																						
12	State of Minnesota		NW¼ of SW¼																						
13	State of Minnesota		SW¼ of SW¼																						
14	State of Minnesota		SE¼ of SW¼																						
15																									
16	Moneta Improvement Co.		NE¼ of SE¼				40			"	"	"	132			132		44					44		
17	State of Minnesota		NW¼ of SE¼																						
18	State of Minnesota		SW¼ of SE¼																						
19	Ewald & Bertha Nelson		21.30 acs. of E½ of SE¼ SE¼ of SE¼				30			yes	yes	F	165	300		465	93						93		
20	State of Minnesota		21 acs. of E½ of SE¼																						
							294.34						1047	450		1495	167	220					387		

	SOLD FOR TAXES	VALUATIONS BY SCHOOL DISTRICTS AS EQUALIZED BY DEPARTMENT OF TAXATION: District No. ..... Rate ..... Mills	District No. ..... Rate ..... Mills	District No. ..... Rate ..... Mills	District No. ..... Rate ..... Mills	District No. ..... Rate ..... Mills	Tax including State Homestead ..... Mills	State Tax on Non-Homestead 50.4 ..... Mills	SPECIAL TAXES	TOTAL TAXES	PAID	WHEN PAID: Month Day Year	Number of Receipt	March Settlement 1957	June Settlement 1957	Penalty	November Settlement 1957	Penalty	Collections to First Monday in January 1958	Penalty	Delinquent on First Monday in January 1958	Total Delinquent Tax and Penalty	REMARKS
		Dollars	Dollars	Dollars	Dollars	Dollars	$ cts.	$ cts.	$ cts.	$ cts.				$ cts.	$ cts.	$ cts.	$ cts.	$ cts.	$ cts.	$ cts.	$ cts.	$ cts.	
1	BUILD FOR TAXES	74					1650			1650											1650		
2																							
3																							
4		44					987	24		1006	2nd Half Paid 1st Half	OCT 31 1957 MAY 31 1957	17430 12847		503		503						
5																							
6		44					987	24		1006	2nd Half Paid 1st Half 2nd Half Paid	OCT 31 1957 MAY 31 1957 OCT 31 1957	17438		503		503						
7		44					987	24		1006	1st Half	MAY 31 1957	12847		503		503						
8		44					987	24		1006	2nd Half Paid 1st Half	OCT 31 1957 MAY 31 1957			503		503						
9																							
10																							
11																							
12																							
13																							
14																							
15																							
16		44					987	24		1006	2nd Half Paid 1st Half	OCT 31 1957 MAY 31 1957	17439 12847		503		503						
17																							
18																							
19	C Cfg	93					2074			2074	2nd Half Paid 1st Half Paid	OCT 31 1957 MAY 31 1957	16654 11847		1037		1037					1 ¢ was charged	
20		167 220 387					8634	220		8754					3552		3562				1650		10¢

Assessment Roll and Tax List of Real Property in the Town of Indian, Cass County, Minnesota, for Taxes for the Year 1956.

Form SC-1555

† Indicate Type of Property: R-Residential, C-Commercial, I-Industrial, U-Utility, F-Farm, L-Lakeshore, T-Timber, M-Mineral

	In Whose Name Assessed	To Whom Transferred	Description of Property: Subdivision	Sec. or Lot	Town or Block	Rng.	Number of Acres of Land: Acres	Number of Acres of Land: 100ths	No. School District	Indicate Homestead Tax as Ha	Indicate Agricultural Tax as Ha	Indicate Type of Property †	True and Full Valuations: Land Exclusive of Structures and Improvements (Dollars)	Buildings and Other Structures (Dollars)	Machinery Permanently Attached to Real Estate (Dollars)	Total True and Full Value (Dollars)	Assessed Valuations: Rural: Homestead Up to $4,000 20% (Dollars)	Rural: Over $4,000 and Non-Homestead 33⅓% (Dollars)	Rural: Timber Land Class 5a 20% (Dollars)	All Other: Homestead Up to $4,000 25% (Dollars)	All Other: Over $4,000 and Non-Homestead 40% (Dollars)	All Other: Machinery Permanently Attached to Real Estate 33⅓% (Dollars)	Total Assessed Value (Dollars)	Total Assessed Value as Equalized by the Board of Review (Dollars)	Final Equalized Value (Dollars)
	State of Minnesota		NE¼ of NE¼	3	132	27																			
2	State of Minnesota		NW¼ of NE¼																						
3	State of Minnesota		SW¼ of NE¼																						
4	State of Minnesota		SE¼ of NE¼																						
5																									
6	State of Minnesota		NE¼ of NW¼																						
7	State of Minnesota		NW¼ of NW¼																						
8	State of Minnesota		SW¼ of NW¼																						
9	State of Minnesota		SE¼ of NW¼																						
10																									
11	State of Minnesota		NE¼ of SW¼																						
12	State of Minnesota		NW¼ of SW¼																						
13	State of Minnesota		SW¼ of SW¼																						
14	State of Minnesota		SE¼ of SW¼																						
15																									
16	State of Minnesota		NE¼ of SE¼																						
17	State of Minnesota		NW¼ of SE¼																						
18	State of Minnesota		SW¼ of SE¼																						
19	State of Minnesota		SE¼ of SE¼																						
20																									

Cass County, Minnesota, for Taxes for the Year 1956.

	Sold for Taxes	Valuations by School Districts as Equalized by Department of Taxation: District No. / Rate ... Mills	District No. / Rate ... Mills	District No. / Rate ... Mills	District No. / Rate ... Mills	District No. / Rate ... Mills	District No. / Rate ... Mills	Tax Including State Homestead ... Mills	State Tax on Non-Homestead ... Mills	Special Taxes	Total Taxes		Paid	When Paid: Month	Day	Year	Number of Receipt	March Settlement 1957	June Settlement 1957	Penalty	November Settlement 1957	Penalty	Collections to First Monday in January 1958	Penalty	Delinquent on First Monday in January 1958	Total Delinquent Tax and Penalty	Remarks
		Dollars	Dollars	Dollars	Dollars	Dollars	Dollars	$ cts.	$ cts.	$ cts.	$ cts.							$ cts.	$ cts.	$ cts.	$ cts.	$ cts.	$ cts.	$ cts.	$ cts.	$ cts.	
1												1															
2												2															
3												3															
4												4															
5												5															
6												6															
7												7															
8												8															
9												9															
10												10															
11												11															
12												12															
13												13															
14												14															
15												15															
16												16															
17												17															
18												18															
19												19															
20												20															

Assessment Roll and Tax List of Real Property in the Town of Inguadona, Cass County, Minnesota, for Taxes for the Year 1956.

From SC-1501 10-20-56 10M-57; 20M-57; 20M-57

* Indicate Type of Property: R-Residential, C-Commercial, I-Industrial, U-Utility, F-Farm, L-Lakeshore, T-Timber, M-Mineral

	In Whose Name Assessed	To Whom Transferred	Description of Property: Subdivision	Sec. or Lot	Town or Block	Rng.	Number of Acres of Land: Acres	Units	No. School District	Indicate Homestead Yes or No	Indicate Agricultural Yes or No	Indicate Type of Property*	True and Full Valuations: Land Exclusive of Structures and Improvements	Buildings and Other Structures	Machinery Permanently Attached to Real Estate	Total True and Full Value	Assessed Valuations: Rural: Homestead Up to $1,000 20%	Over $1,000 and Non-Homestead 33⅓%	All Other: Timber Land Class 3a 20%	Homestead Up to $4,000 25%	Over $4,000 and Non-Homestead 40%	Machinery Permanently Attached to Real Estate 33⅓%	Total Assessed Value	Total Assessed Value as Equalized by the Board of Review	Final Equalized Value
							Acres	Units					Dollars	Dollars	Dollars	Dollars	Dollars	Dollars	Dollars	Dollars	Dollars	Dollars	Dollars	Dollars	Dollars
1	State of Minnesota		NE¼ of NE¼	4	139	27			166																
2	State of Minnesota		NW¼ of NE¼																						
3	State of Minnesota		SW¼ of NE¼																						
4	State of Minnesota		SE¼ of NE¼																						
5																									
6	State of Minnesota		NE¼ of NW¼																						
7	The Northwest Paper Co.		NW¼ of NW¼				40		170	40	T		198			198		66					66		
8	State of Minnesota		SW¼ of NW¼																						
9	State of Minnesota		SE¼ of NW¼																						
10																									
11	State of Minnesota		NE¼ of SW¼																						
12	State of Minnesota		NW¼ of SW¼																						
13	State of Minnesota		SW¼ of SW¼																						
14	State of Minnesota		SE¼ of SW¼																						
15																									
16	State of Minnesota		NE¼ of SE¼																						
17	State of Minnesota		NW¼ of SE¼																						
18	State of Minnesota		SW¼ of SE¼																						
19	State of Minnesota		SE¼ of SE¼																						
20																									
							40						198			198		66					66		

	Sold for Taxes	Valuations by School Districts as Equalized by Department of Taxation: District No. 166 Rate 22 Mills	District No. ..... Rate ..... Mills	District No. ..... Rate ..... Mills	District No. ..... Rate ..... Mills	District No. ..... Rate ..... Mills	District No. ..... Rate ..... Mills	Tax including State Homestead ..... Mills	State Tax on Non-Homestead 54 Mills	Special Taxes	Total Taxes		Paid	When Paid	Number of Receipt	March Settlement 1957	June Settlement 1957	Penalty	November Settlement 1957	Penalty	Collections to First Monday in January 1958	Penalty	Delinquent on Five Monday in January 1958	Total Delinquent Tax and Penalty	Remarks
		Dollars	Dollars	Dollars	Dollars	Dollars	Dollars	$ cts.	$ cts.	$ cts.	$ cts.			Month Day Year		$ cts.	$ cts.	$ cts.	$ cts.	$ cts.	$ cts.	$ cts.	$ cts.	$ cts.	
1												1													
2												2													
3												3													
4												4													
5												5													
6												6													
7			66					1472	36		1508	7	PAID IN FULL	MAY 31 1957	11441		1508								
8												8													
9												9													
10												10													
11												11													
12												12													
13												13													
14												14													
15												15													
16												16													
17												17													
18												18													
19												19													
20												20													
			66					1472	36		1508						1508								

Assessment Roll and Tax List of Real Property in the Lawson of Backus, Cass County, Minnesota, for Taxes for the Year 1956.

FORM 2(2551) MILLS-ALTO REPORT, BINGHAM

* Indicate Type of Property: R-Residential, C-Commercial, I-Industrial, U-Utility, F-Farm, L-Lakeshore, T-Timber, M-Minerals

	IN WHOSE NAME ASSESSED	TO WHOM TRANSFERRED	DESCRIPTION OF PROPERTY: SUBDIVISION	Sec. or Lot	Town. or Block	Rng.	Number of Acres of Land: Acres	100ths	No. School District	Indicate Type of Property Tax is Paid	Indicate Type of Property	Indicate Type of Property	TRUE AND FULL VALUATIONS: LAND Exclusive of Structures and Improvements	BUILDINGS and Other Structures	MACHINERY Permanently Attached to Real Estate	TOTAL True and Full Value	ASSESSED VALUATIONS: RURAL: Homestead Up to $1,000 20%	Over $4,000 and Non-Homestead 33⅓%	Timber Land Class 4c 20%	ALL OTHER: Homestead Up to $1,000 25%	Over $4,000 and Non-Homestead 40%	MACHINERY Permanently Attached to Real Estate 33⅓%	TOTAL ASSESSED VALUE	Total Assessed Value as Equalized by the Board of Review	FINAL EQUALIZED VALUE
							Acres	100ths					Dollars	Dollars	Dollars	Dollars	Dollars	Dollars	Dollars	Dollars	Dollars	Dollars	Dollars	Dollars	Dollars
1	The Northwest Paper Co.		NE¼ of NE¼	S 139.22			40		2	70	R	T	198			198		66					66		
2	" " " "		NW¼ of NE¼				40		"	"	"	"	198			198		66					66		
3	State of Minnesota		SW¼ of NE¼																						
4	State of Minnesota		SE¼ of NE¼																						
5																									
6	State of Minnesota		SE¼ of NW¼																						
7	State of Minnesota		NW¼ of NW¼																						
8	State of Minnesota		SW¼ of NW¼																						
9	The Northwest Paper Co.		SE¼ of NW¼				40		"	"	"	"	198			198		66					66		
10																									
11	" " " "		NE¼ of SW¼				40		"	"	"	"	198			198		66					66		
12	State of Minnesota		NW¼ of SW¼																						
13	State of Minnesota		SW¼ of SW¼																						
14	State of Minnesota		SE¼ of SW¼																						
15																									
16	State of Minnesota		NE¼ of SE¼																						
17	State of Minnesota		NW¼ of SE¼																						
18	State of Minnesota		SW¼ of SE¼																						
19	State of Minnesota		SE¼ of SE¼																						
20																									
							160						792			792		264					264		

Cass County, Minnesota, for Taxes for the Year 1956.

	SOLD FOR TAXES	VALUATIONS BY SCHOOL DISTRICTS AS EQUALIZED BY DEPARTMENT OF TAXATION: District No. ..... Rate ..... Mills	District No. 2 Rate 29.24 Mills	District No. ..... Rate ..... Mills	District No. ..... Rate ..... Mills	District No. ..... Rate ..... Mills	District No. ..... Rate ..... Mills	Tax including State Homestead ..... Mills	State Tax on Non-Homestead 53.4 ..... Mills	SPECIAL TAXES	TOTAL TAXES		PAID	WHEN PAID	Number of Receipt	March Settlement 1957	June Settlement 1957	Penalty	November Settlement 1957	Penalty	Collections to First Monday in January 1958	Penalty	Delinquent as First Monday in January 1958	Total Delinquent Tax and Penalty	REMARKS
		Dollars	Dollars	Dollars	Dollars	Dollars	Dollars	$ cts.	$ cts.	$ cts.	$ cts.		Month Day Year			$ cts.	$ cts.	$ cts.	$ cts.	$ cts.	$ cts.	$ cts.	$ cts.	$ cts.	
1			66					147	36		1508	1	PAID IN FULL MAY 31 1957	10881			1508								
2			66					147	36		1508	2	PAID IN FULL MAY 31 1957				1508								
3												3													
4												4													
5												5													
6												6													
7												7													
8												8													
9			66					147	36		1508	9	PAID IN FULL MAY 31 1957	10881			1508								
10												10													
11			66					147	36		1508	11	PAID IN FULL MAY 31 1957				1508								
12												12													
13												13													
14												14													
15												15													
16												16													
17												17													
18												18													
19												19													
20												20													
			264					588	144		6032						6032								

Assessment Roll and Tax List of Real Property in the Town of Lake

Form 5CD-1(56) Blue-Black Ink Only Permanent

* Indicate Type of Property: R-Residential, C-Commercial, I-Industrial, U-Utility, F-Farm, L-Lakeshore, T-Timber, M-Mineral

	In Whose Name Assessed	To Whom Transferred	Description of Property: Subdivision	Sec. Lot	Town. Lot Block	Rng.	Number of Acres of Land: Acres	100ths	No. School District	Indicate Homestead Tax Yes or No	Indicate Agricultural Tax Yes or No	Indicate Type of Property*	True and Full Valuations: Land Exclusive of Structures and Improvements (Dollars)	Buildings and Other Structures (Dollars)	Machinery Permanently Attached to Real Estate (Dollars)	Total True and Full Value (Dollars)	Assessed Valuations: Rural: Homestead Up to $4,000 20% (Dollars)	Over $4,000 and Non-Homestead 33⅓% (Dollars)	All Other: Timber Land Class 3a 20% (Dollars)	Homestead Up to $4,000 25% (Dollars)	Over $4,000 and Non-Homestead 40% (Dollars)	Machinery Permanently Attached to Real Estate 33⅓% (Dollars)	Total Assessed Value (Dollars)	Total Assessed Value as Equalized by the Tax Court of Review (Dollars)	Final Equalized Value (Dollars)
1	Glacier Park Hotel Co		NE¼ of NE¼	6	139	27	40	42	291	70	40	T	165			165		55					55		
2	State of Minnesota		NW¼ of NE¼																						
3	State of Minnesota		SW¼ of NE¼																						
4	State of Minnesota		SE¼ of NE¼																						
5																									
6	Walter H. & Violet Putnam ~~Lena Stream~~		NE¼ of NW¼				40	15		710	40	T	219			219		73					73		
7	State of Minnesota		NW¼ of NW¼																						
8	State of Minnesota		SW¼ of NW¼																						
9	State of Minnesota		SE¼ of NW¼																						
10																									
11	State of Minnesota		NE¼ of SW¼																						
12	State of Minnesota		NW¼ of SW¼																						
13	State of Minnesota		SW¼ of SW¼																						
14	State of Minnesota		SE¼ of SW¼																						
15																									
16	State of Minnesota		NE¼ of SE¼																						
17	State of Minnesota		NW¼ of SE¼																						
18	State of Minnesota		SW¼ of SE¼																						
19	State of Minnesota		SE¼ of SE¼																						
20																									
							00	60					384			384		128					128		

	Sold for Taxes	Valuations by School Districts as Equalized by Department of Taxation: District No. ..... Rate ..... Mills	District No. ..... Rate ..... Mills	District No. ..... Rate ..... Mills	District No. ..... Rate ..... Mills	District No. ..... Rate ..... Mills	Tax including State Homestead ..... Mills	State Tax on Non-Homestead 5.34 Mills	Special Taxes	Total Taxes	Paid	When Paid	Number of Receipt	March Settlement 1957	June Settlement 1957	Penalty	November Settlement 1957	Penalty	Collections to First Monday in January 1958	Penalty	Delinquent on First Monday in January 1958	Total Delinquent Tax and Penalty	Remarks
		Dollars	Dollars	Dollars	Dollars	Dollars	Dollars	$ cts.	$ cts.	$ cts.		Month Day Year		$ cts.	$ cts.	$ cts.	$ cts.	$ cts.	$ cts.	$ cts.	$ cts.	$ cts.	
1			55					1176	30		1256	PAID IN FULL MAY 31 1957	9519		1256								
2																							
3																							
4																							
5																							
6			73					1628	38		1666	PAID IN FULL MAY 31 1957	1469		1666								
7																							
8																							
9																							
10																							
11																							
12																							
13																							
14																							
15																							
16																							
17																							
18																							
19																							
20																							
			128					2854	68		2922				2922								

Assessment Roll and Tax List of Real Property in the Towns of Lulipe,

* Indicate Type of Property: R-Residential, C-Commercial, I-Industrial, U-Utility, F-Farm, L-Lakeshore, T-Timber, M-Mineral

	In Whose Name Assessed	To Whom Transferred	Description of Property: Subdivision	Sec. or Lot	Town or Block	Rng.	Number of Acres of Land: Acres	Tenths	No. School District	Indicate Homestead Tax or No	Indicate Agricultural Tax or No	* Indicate Type of Property	True and Full Valuations: Land Exclusive of Structures and Improvements (Dollars)	Buildings and Other Structures (Dollars)	Machinery Permanently Attached to Real Estate (Dollars)	Total True and Full Value (Dollars)	Assessed Valuations: Rural: Homestead Up to $4,000 20% (Dollars)	Rural: Over $4,000 and Non-Homestead 33⅓% (Dollars)	All Other: Timber Land Class 1a 20% (Dollars)	All Other: Homestead Up to $4,000 25% (Dollars)	All Other: Over $4,000 and Non-Homestead 40% (Dollars)	All Other: Machinery Permanently Attached to Real Estate 33⅓% (Dollars)	Total Assessed Value (Dollars)	Total Assessed Value as Equalized by the Board of Review (Dollars)	Final Equalized Value (Dollars)
1	State of Minnesota		NE¼ of NE¼				24.92																		
2	State of Minnesota		NW¼ of NE¼																						
3	State of Minnesota		SW¼ of NE¼																						
4	State of Minnesota		SE¼ of NE¼																						
5																									
6	State of Minnesota		NE¼ of NW¼																						
7	State of Minnesota		NW¼ of NW¼																						
8	State of Minnesota		SW¼ of NW¼																						
9	State of Minnesota		SE¼ of NW¼																						
10																									
11	State of Minnesota		NE¼ of SW¼																						
12	State of Minnesota		NW¼ of SW¼																						
13	State of Minnesota		SW¼ of SW¼																						
14	State of Minnesota		SE¼ of SW¼																						
15																									
16	State of Minnesota		NE¼ of SE¼																						
17	State of Minnesota		NW¼ of SE¼																						
18	State of Minnesota		SW¼ of SE¼																						
19	State of Minnesota		SE¼ of SE¼																						
20																									

	Sold for Taxes	Valuations by School Districts as Equalized by Department of Taxation: District No. ..... Rate ..... Mills (Dollars)	District No. ..... Rate ..... Mills (Dollars)	District No. ..... Rate ..... Mills (Dollars)	District No. ..... Rate ..... Mills (Dollars)	District No. ..... Rate ..... Mills (Dollars)	District No. ..... Rate ..... Mills (Dollars)	Tax Including Rate Homestead ..... Mills ($ cts.)	State Tax on Non-Homestead ..... Mills ($ cts.)	Special Taxes ($ cts.)	Total Taxes ($ cts.)		Paid	When Paid: Month Day Year	Number of Receipt	March Settlement 1957 ($ cts.)	June Settlement 1957 ($ cts.)	Penalty ($ cts.)	November Settlement 1957 ($ cts.)	Penalty ($ cts.)	Collections to First Monday in January 1958 ($ cts.)	Penalty ($ cts.)	Delinquent on First Monday in January 1958 ($ cts.)	Total Delinquent Tax and Penalty ($ cts.)	Remarks
1												1													
2												2													
3												3													
4												4													
5												5													
6												6													
7												7													
8												8													
9												9													
10												10													
11												11													
12												12													
13												13													
14												14													
15												15													
16												16													
17												17													
18												18													
19												19													
20												20													

Assessment Roll and Tax List of Real Property in the Town of Pulaski

FORM 2CD (15) (Law 2118 Revised Statutes)

* Indicate Type of Property: R-Residential, C-Commercial, I-Industrial, U-Utility, F-Farm, L-Lakeshore, T-Timber, M-Mineral

	In Whose Name Assessed	To Whom Transferred	Description of Property: Subdivision	Sec. or Lot	Town or Block	Rge.	Number of Acres of Land: Acres	100ths	No. School District	Indicate Homestead by a No.	Indicate Non-Homestead by a No.	* Indicate Type of Property	True and Full Valuations: Land Exclusive of Structures Improvements (Dollars)	Buildings and Other Structures (Dollars)	Machinery Permanently Attached to Real Estate (Dollars)	Total True and Full Value (Dollars)	Assessed Valuations: Rural: Homestead Up to $4,000 20% (Dollars)	Rural: Over $4,000 and Non-Homestead 33⅓% (Dollars)	All Other: Timber Land Class 2a 20% (Dollars)	All Other: Homestead Up to $4,000 25% (Dollars)	All Other: Over $4,000 and Non-Homestead 40% (Dollars)	All Other: Machinery Permanently Attached to Real Estate 33⅓% (Dollars)	Total Assessed Value as Equalized by the Board of Review (Dollars)	Final Equalized Value (Dollars)
1	State of Minnesota		NE¼ of NE¼		8	13	27																	
2	State of Minnesota		NW¼ of NE¼																					
3	State of Minnesota		SW¼ of NE¼																					
4	State of Minnesota		SE¼ of NE¼																					
5																								
6	State of Minnesota		NE¼ of NW¼																					
7	State of Minnesota		NW¼ of NW¼																					
8	State of Minnesota		SW¼ of NW¼																					
9	State of Minnesota		SE¼ of NW¼																					
10																								
11	State of Minnesota		NE¼ of SW¼																					
12	State of Minnesota		NW¼ of SW¼																					
13	State of Minnesota		SW¼ of SW¼																					
14	State of Minnesota		SE¼ of SW¼																					
15																								
16	State of Minnesota		NE¼ of SE¼																					
17	State of Minnesota		NW¼ of SE¼																					
18	State of Minnesota		SW¼ of SE¼																					
19	State of Minnesota		SE¼ of SE¼																					
20																								

	Sold for Taxes	Valuations by School Districts as Equalized by Department of Taxation: District No. ..... Rate ..... Mills (Dollars)	District No. ..... Rate ..... Mills (Dollars)	District No. ..... Rate ..... Mills (Dollars)	District No. ..... Rate ..... Mills (Dollars)	District No. ..... Rate ..... Mills (Dollars)	District No. ..... Rate ..... Mills (Dollars)	Tax including State Homestead ..... Mills ($ cts.)	State Tax on Non-Homestead ..... Mills ($ cts.)	Special Taxes ($ cts.)	Total Taxes ($ cts.)		Paid	When Paid: Month Day Year	Number of Receipt	March Settlement 1957 ($ cts.)	June Settlement 1957 ($ cts.)	Penalty ($ cts.)	November Settlement 1957 ($ cts.)	Penalty ($ cts.)	Collections to First Monday in January 1958 ($ cts.)	Penalty ($ cts.)	Delinquent on First Monday in January 1958 ($ cts.)	Total Delinquent Tax and Penalty ($ cts.)	Remarks
1												1													
2												2													
3												3													
4												4													
5												5													
6												6													
7												7													
8												8													
9												9													
10												10													
11												11													
12												12													
13												13													
14												14													
15												15													
16												16													
17												17													
18												18													
19												19													
20												20													

Assessment Roll and Tax List of Real Property in the Inverness of Backus, Cass County, Minnesota, for Taxes for the Year 1956.

Form SCD (50) [illegible]

* Indicate Type of Property: R-Residential, C-Commercial, I-Industrial, U-Utility, F-Farm, L-Lakeshore, T-Timber, M-Mineral

	IN WHOSE NAME ASSESSED	TO WHOM TRANSFERRED	DESCRIPTION OF PROPERTY: SUBDIVISION	Sec. Lot	Town or Block	Rng.	Number of Acres of Land: Acres	Tenths	No. School District	Indicate Type of Assessment Tax or No Tax	Indicate Type of Assessment Tax or No Tax	* Indicate Type of Property	TRUE AND FULL VALUATIONS: LAND Exclusive of Structures Improvements (Dollars)	BUILDINGS and Other Structures (Dollars)	MACHINERY Permanently Attached to Real Estate (Dollars)	TOTAL True and Full Value (Dollars)	ASSESSED VALUATIONS: RURAL: Homestead Up to $4,000 20% (Dollars)	RURAL: Over $4,000 and Non-Homestead 33⅓% (Dollars)	RURAL: Timber Land Class 3a 20% (Dollars)	ALL OTHER: Homestead Up to $4,000 25% (Dollars)	ALL OTHER: Over $4,000 and Non-Homestead 40% (Dollars)	ALL OTHER: MACHINERY Permanently Attached to Real Estate 33⅓% (Dollars)	TOTAL ASSESSED VALUE (Dollars)	Total Assessed Value as Equalized by the Board of Review (Dollars)	FINAL EQUALIZED VALUE (Dollars)
1	State of Minnesota		NE ¼ of NE ¼	9	137	29																			
2	State of Minnesota		NW ¼ of NE ¼																						
3	State of Minnesota		SW ¼ of NE ¼																						
4	State of Minnesota		SE ¼ of NE ¼																						
5																									
6	State of Minnesota		NE ¼ of NW ¼																						
7	State of Minnesota		NW ¼ of NW ¼																						
8	State of Minnesota		SW ¼ of NW ¼																						
9	State of Minnesota		SE ¼ of NW ¼																						
10																									
11	State of Minnesota		NE ¼ of SW ¼																						
12	State of Minnesota		NW ¼ of SW ¼																						
13	State of Minnesota		SW ¼ of SW ¼																						
14	State of Minnesota		SE ¼ of SW ¼																						
15																									
16	State of Minnesota		NE ¼ of SE ¼																						
17	State of Minnesota		NW ¼ of SE ¼																						
18	State of Minnesota		SW ¼ of SE ¼																						
19	State of Minnesota		SE ¼ of SE ¼																						
20																									

	SOLD FOR TAXES	VALUATIONS BY SCHOOL DISTRICTS AS EQUALIZED BY DEPARTMENT OF TAXATION: District No. ..... Rate ..... Mills (Dollars)	District No. ..... Rate ..... Mills (Dollars)	District No. ..... Rate ..... Mills (Dollars)	District No. ..... Rate ..... Mills (Dollars)	District No. ..... Rate ..... Mills (Dollars)	District No. ..... Rate ..... Mills (Dollars)	Tax including State Homestead ..... Mills ($ cts.)	State Tax on Non-Homestead ..... Mills ($ cts.)	SPECIAL TAXES ($ cts.)	TOTAL TAXES ($ cts.)		PAID	WHEN PAID: Month Day Year	Number of Receipt	March Settlement 1957 ($ cts.)	June Settlement 1957 ($ cts.)	Penalty ($ cts.)	November Settlement 1957 ($ cts.)	Penalty ($ cts.)	Collections to First Monday in January 1958 ($ cts.)	Penalty ($ cts.)	Delinquent on First Monday in January 1958 ($ cts.)	Total Delinquent Tax and Penalty ($ cts.)	REMARKS
1												1													
2												2													
3												3													
4												4													
5												5													
6												6													
7												7													
8												8													
9												9													
10												10													
11												11													
12												12													
13												13													
14												14													
15												15													
16												16													
17												17													
18												18													
19												19													
20												20													

Assessment Roll and Tax List of Real Property in the Sours of Gulpee, Cass County, Minnesota, for Taxes for the Year 1956.

FORM ACD (56) [illegible]

* Indicate Type of Property: R-Residential, C-Commercial, I-Industrial, U-Utility, F-Farm, L-Lakeshore, T-Timber, M-Mineral

	IN WHOSE NAME ASSESSED	TO WHOM TRANSFERRED	DESCRIPTION OF PROPERTY: SUBDIVISION	Sec. or Lot	Town or Block	Rng.	Number of Acres of Land: Acres	Number of Acres of Land: 100ths	No. School District	Indicate Homestead by No.	Indicate Agricultural Tax by No.	* Indicate Type of Property	TRUE AND FULL VALUATIONS: LAND Exclusive of Structures and Improvements	BUILDINGS and Other Structures	MACHINERY Permanently Attached to Real Estate	TOTAL True and Full Value	ASSESSED VALUATIONS: RURAL: Homestead Up to $4,000 20%	RURAL: Over $4,000 Not Homestead 33⅓%	ALL OTHER: Timber Under Class 20%	ALL OTHER: Homestead Up to $4,000 25%	ALL OTHER: Over $4,000 and Non-Homestead 40%	ALL OTHER: MACHINERY Permanently Attached to Real Estate 33⅓%	TOTAL ASSESSED VALUE	Total Assessed Value Not Equalized by the Board of Review	FINAL EQUALIZED VALUE
													Dollars	Dollars	Dollars	Dollars	Dollars	Dollars	Dollars	Dollars	Dollars	Dollars	Dollars	Dollars	Dollars
1	State of Minnesota		NE¼ of NE¼		10	139	27																		
2	State of Minnesota		NW¼ of NE¼																						
3	State of Minnesota		SW¼ of NE¼																						
4	State of Minnesota		SE¼ of NE¼																						
5																									
6	State of Minnesota		NE¼ of NW¼																						
7	State of Minnesota		NW¼ of NW¼																						
8	State of Minnesota		SW¼ of NW¼																						
9	State of Minnesota		SE¼ of NW¼																						
10																									
11	State of Minnesota		NE¼ of SW¼																						
12	State of Minnesota		NW¼ of SW¼																						
13	State of Minnesota		SW¼ of SW¼																						
14	State of Minnesota		SE¼ of SW¼																						
15																									
16	State of Minnesota		NE¼ of SE¼																						
17	State of Minnesota		NW¼ of SE¼																						
18	State of Minnesota		SW¼ of SE¼																						
19	State of Minnesota		SE¼ of SE¼																						
20																									

	SOLD FOR TAXES	VALUATIONS BY SCHOOL DISTRICTS AS EQUALIZED BY DEPARTMENT OF TAXATION: District No. ..... Rate ..... Mills	District No. ..... Rate ..... Mills	District No. ..... Rate ..... Mills	District No. ..... Rate ..... Mills	District No. ..... Rate ..... Mills	District No. ..... Rate ..... Mills	Tax including State Homestead ..... Mills	State Tax on Non-Homestead ..... Mills	SPECIAL TAXES	TOTAL TAXES		PAID	WHEN PAID: Month	Day	Year	Number of Receipt	March Settlement 1957	June Settlement 1957	Penalty	November Settlement 1957	Penalty	Collections to First Monday in January 1958	Penalty	Delinquent on First Monday in January 1958	Total Delinquent Tax and Penalty	REMARKS
		Dollars	Dollars	Dollars	Dollars	Dollars	Dollars	$ cts.	$ cts.	$ cts.	$ cts.							$ cts.	$ cts.	$ cts.	$ cts.	$ cts.	$ cts.	$ cts.	$ cts.	$ cts.	
1												1															
2												2															
3												3															
4												4															
5												5															
6												6															
7												7															
8												8															
9												9															
10												10															
11												11															
12												12															
13												13															
14												14															
15												15															
16												16															
17												17															
18												18															
19												19															
20												20															

Assessment Roll and Tax List of Real Property in the Towns of Inguijer,

Form SC-1561 (Rev. 6-1-56) Revised Printing

* Indicate Type of Property: R-Residential, C-Commercial, I-Industrial, U-Utility, F-Farm, L-Lakeshore, T-Timber, M-Mineral

	IN WHOSE NAME ASSESSED	TO WHOM TRANSFERRED	DESCRIPTION OF PROPERTY: SUBDIVISION	Sec. or Lot	Town or Block	Rng.	Number of Acres of Land: Acres	100ths	No. School District	Indicate Homestead Tax Use Yes or No	Indicate Residential Tax Use Yes or No	* Indicate Type of Property	TRUE AND FULL VALUATIONS: LAND Exclusive of Structures and Improvements	BUILDINGS and Other Structures	MACHINERY Permanently Attached to Real Estate	TOTAL True and Full Value	ASSESSED VALUATIONS: RURAL: Homestead Up to $4,000 20%	Over $4,000 and Non-Homestead 33⅓%	ALL OTHER: Timber Land Class 3c 20%	Homestead Up to $4,000 25%	Over $4,000 and Non-Homestead 40%	MACHINERY Permanently Attached to Real Estate 33⅓%	TOTAL ASSESSED VALUE	Total Assessed Value as Equalized by the Board of Review	FINAL EQUALIZED VALUE
							Acres	100ths					Dollars	Dollars	Dollars	Dollars	Dollars	Dollars	Dollars	Dollars	Dollars	Dollars	Dollars	Dollars	Dollars
	State of Minnesota		NE ¼ of NE ¼	11	139	27			U.N.																
2	State of Minnesota		NW ¼ of NE ¼																						
3	State of Minnesota		SW ¼ of NE ¼																						
4	State of Minnesota		SE ¼ of NE ¼																						
5																									
6	State of Minnesota		NE ¼ of NW ¼																						
7	State of Minnesota		NW ¼ of NW ¼																						
8	State of Minnesota		SW ¼ of NW ¼																						
9	State of Minnesota		SE ¼ of NW ¼																						
10																									
11	State of Minnesota		NE ¼ of SW ¼																						
12	State of Minnesota		NW ¼ of SW ¼																						
13	State of Minnesota		SW ¼ of SW ¼																						
14	State of Minnesota		SE ¼ of SW ¼																						
15																									
16	State of Minnesota		NE ¼ of SE ¼																						
17	State of Minnesota		NW ¼ of SE ¼																						
18	State of Minnesota		SW ¼ of SE ¼																						
19	State of Minnesota		SE ¼ of SE ¼																						
20																									

	SOLD FOR TAXES	VALUATIONS BY SCHOOL DISTRICTS AS EQUALIZED BY DEPARTMENT OF TAXATION: District No. ..... Rate ..... Mills	District No. ..... Rate ..... Mills	District No. ..... Rate ..... Mills	District No. ..... Rate ..... Mills	District No. ..... Rate ..... Mills	District No. ..... Rate ..... Mills	Tax including State Homestead ..... Mills	State Tax on Non-Homestead ..... Mills	SPECIAL TAXES	TOTAL TAXES		PAID	WHEN PAID: Month Day Year	Number of Receipt	March Settlement 1957	June Settlement 1957	Penalty	November Settlement 1957	Penalty	Collections to First Monday in January 1958	Penalty	Delinquent on First Monday in January 1958	Total Delinquent Tax and Penalty	REMARKS
		Dollars	Dollars	Dollars	Dollars	Dollars	Dollars	$ cts.	$ cts.	$ cts.	$ cts.					$ cts.	$ cts.	$ cts.	$ cts.	$ cts.	$ cts.	$ cts.	$ cts.	$ cts.	
1												1													
2												2													
3												3													
4												4													
5												5													
6												6													
7												7													
8												8													
9												9													
10												10													
11												11													
12												12													
13												13													
14												14													
15												15													
16												16													
17												17													
18												18													
19												19													
20												20													

Assessment Roll and Tax List of Real Property in the Town of Pratt, Cass County, Minnesota, for Taxes for the Year 1956.

† Indicate Type of Property: R-Residential, C-Commercial, I-Industrial, U-Utility, F-Farm, L-Lakeshore, T-Timber, M-Mineral

	In Whose Name Assessed	To Whom Transferred	Description of Property: Subdivision	Sec. of Lot	Town or Block	Rng.	Number of Acres of Land: Acres	Hdths	No. School District	Indicate Homestead Tax or No	Indicate Agricultural Tax or No	Indicate Type of Property†	True and Full Valuations: Land Exclusive of Structures and Improvements (Dollars)	Buildings and Other Structures (Dollars)	Machinery Permanently Attached to Real Estate (Dollars)	Total True and Full Value (Dollars)	Assessed Valuations: Rural: Homestead Up to $4,000 (Dollars)	Rural: Over $4,000 and Non-Homestead 33⅓% (Dollars)	All Other: Timber Land Class 1a 20% (Dollars)	All Other: Homestead Up to $4,000 25% (Dollars)	All Other: Over $4,000 and Non-Homestead 40% (Dollars)	All Other: Machinery Permanently Attached to Real Estate 33⅓% (Dollars)	Total Assessed Value (Dollars)	Total Amount Value as Equalized by the Board of Review (Dollars)	Final Equalized Value (Dollars)
1	State of Minnesota		NE¼ of NE¼ Lot 1				12.39 ac		44																
2	State of Minnesota		2½ NW¼ of NE¼																						
3	State of Minnesota		SW¼ of NE¼																						
4	State of Minnesota		SE¼ of NE¼																						
5	Edward & Angeline Tukanty		N½ of NW¼ of NE¼				20		70	40	T		81			81		27					27		
6	State of Minnesota		NE¼ of NW¼																						
7	Ewald B. Nelson		NW¼ of NW¼				40		40	"	F		160			160	32						32		
8	" "		SW¼ of NW¼				40		"	"	"		160			160	32						32		
9	State of Minnesota		SE¼ of NW¼																						
10																									
11	State of Minnesota		NE¼ of SW¼																						
12	State of Minnesota		NW¼ of SW¼																						
13	State of Minnesota		SW¼ of SW¼																						
14	Glacier Park Hotel Co.		SE¼ of SW¼				40		70	40	T		198			198		66					66		
15																									
16	State of Minnesota		NE¼ of SE¼																						
17	State of Minnesota		NW¼ of SE¼																						
18	Montana Improvement Co		SW¼ of SE¼				40		70	"	"		198			198		66					66		
19	State of Minnesota		SE¼ of SE¼																						
20																									
							180						797			797	64	159					223		

Cass County, Minnesota, for Taxes for the Year 1956.

	Sold for Taxes	Valuations by School Districts as Equalized by Department of Taxation: District No. ..... Rate ..... Mills (Dollars)	District No. 44 Rate 24.5 Mills (Dollars)	District No. ..... Rate ..... Mills (Dollars)	District No. ..... Rate ..... Mills (Dollars)	District No. ..... Rate ..... Mills (Dollars)	District No. ..... Rate ..... Mills (Dollars)	Tax Including State Homestead ..... Mills ($ cts.)	State Tax on Non-Homestead 5.4 Mills ($ cts.)	Special Taxes ($ cts.)	Total Taxes ($ cts.)	Paid	When Paid (Month Day Year)	Number of Receipt	March Settlement 1957 ($ cts.)	June Settlement 1957 ($ cts.)	Penalty ($ cts.)	November Settlement 1957 ($ cts.)	Penalty ($ cts.)	Collections to First Monday in January 1958 ($ cts.)	Penalty ($ cts.)	Delinquent on First Monday in January 1958 ($ cts.)	Total Delinquent Tax and Penalty ($ cts.)	Remarks
1																								
2																								
3																								
4																								
5	Sold for taxes		27					60	14		61.6											6.16		
6																								
7			# 32					71.4			71.4	2nd Half Paid 1st Half Paid	OCT 31 1957 MAY 31 1957	16631		2.67		7.09					
8			# 32					71.4			71.4	2nd Half Paid 1st Half Paid	OCT 31 1957 MAY 31 1957	11848									
9																								
10																								
11																								
12																								
13																								
14			66					147	36		150.8	PAID IN FULL	MAY 31 1957	9519		1.508							
15																								
16																								
17																								
18			66					147	36		150.8	2nd Half Paid 1st Half Paid	OCT 31 1957 MAY 31 1957	7030 12847		1.54		7.54					
19																								
20																								
			# 64 159 223					497.4	86		506.0					27.81		174.63				6.16		

Assessment Roll and Tax List of Real Property in the Town of Indigo, Cass County, Minnesota, for Taxes for the Year 1956.

Form SC (55) MILLER-DAVIS PRINT., MINNEAPOLIS

*Indicate Type of Property: R-Residential, C-Commercial, I-Industrial, U-Utility, F-Farm, L-Lakeshore, T-Timber, M-Mineral

	IN WHOSE NAME ASSESSED	TO WHOM TRANSFERRED	DESCRIPTION OF PROPERTY: Subdivision	Sec. or Lot	Town or Block	Rng.	Number of Acres of Land: Acres	Hdths	No. School District	Indicate Homestead Tax or No	Indicate Additional Tax or No	*Indicate Type of Property	TRUE AND FULL VALUATIONS: LAND Exclusive of Structures and Improvements	BUILDINGS and Other Structures	McCHESNEY Permanently Attached to Real Estate	TOTAL True and Full Value	ASSESSED VALUATIONS: RURAL: Homestead Up to $4,000 20%	RURAL: Over $4,000 and Non-Homestead 33⅓%	ALL OTHER: Timber Land Class 1c 20%	ALL OTHER: Homestead Up to $4,000 25%	ALL OTHER: Over $4,000 Non-Homestead 40%	McCHESNEY Permanently Attached to Real Estate 33⅓%	TOTAL ASSESSED VALUE	Total Assessed Value as Equalized by the Board of Review	FINAL EQUALIZED VALUE
													Dollars	Dollars	Dollars	Dollars	Dollars	Dollars	Dollars	Dollars	Dollars	Dollars	Dollars	Dollars	Dollars
1	State of Minnesota		NE¼ of NE¼	13	(31.21)				4R																
2	State of Minnesota		NW¼ of NE¼																						
3	State of Minnesota		SW¼ of NE¼																						
4	State of Minnesota		SE¼ of NE¼																						
5																									
6	State of Minnesota		NE¼ of NW¼																						
7	State of Minnesota		NW¼ of NW¼																						
8	State of Minnesota		SW¼ of NW¼																						
9	State of Minnesota		SE¼ of NW¼																						
10																									
11	State of Minnesota		NE¼ of SW¼																						
12	State of Minnesota		NW¼ of SW¼																						
13	State of Minnesota		SW¼ of SW¼																						
14	State of Minnesota		SE¼ of SW¼																						
15																									
16	State of Minnesota		NE¼ of SE¼																						
17	State of Minnesota		NW¼ of SE¼																						
18	State of Minnesota		SW¼ of SE¼																						
19	State of Minnesota		SE¼ of SE¼																						
20																									

	SOLD FOR TAXES	VALUATIONS BY SCHOOL DISTRICTS AS EQUALIZED BY DEPARTMENT OF TAXATION: District No. ..... Rate ..... Mills	District No. ..... Rate ..... Mills	District No. ..... Rate ..... Mills	District No. ..... Rate ..... Mills	District No. ..... Rate ..... Mills	District No. ..... Rate ..... Mills	Tax including State Homestead ..... Mills	State Tax on Non-Homestead ..... Mills	SPECIAL TAXES	TOTAL TAXES		PAID	WHEN PAID	Number of Receipt	March Settlement 1957	June Settlement 1957	Penalty	November Settlement 1957	Penalty	Collections to First Monday in January 1958	Penalty	Delinquent on First Monday in January 1958	Total Delinquent Tax and Penalty	REMARKS
		Dollars	Dollars	Dollars	Dollars	Dollars	Dollars	$ cts.	$ cts.	$ cts.	$ cts.			Month Day Year		$ cts.	$ cts.	$ cts.	$ cts.	$ cts.	$ cts.	$ cts.	$ cts.	$ cts.	
1												1													
2												2													
3												3													
4												4													
5												5													
6												6													
7												7													
8												8													
9												9													
10												10													
11												11													
12												12													
13												13													
14												14													
15												15													
16												16													
17												17													
18												18													
19												19													
20												20													

Assessment Roll and Tax List of Real Property in the Town of Backus, Cass County, Minnesota, for Taxes for the Year 1956.

Form 5C7850-PRINTING DIVISION, MINNEAPOLIS

* Indicate Type of Property: R-Residential, C-Commercial, I-Industrial, U-Utility, F-Farm, L-Lakeshore, T-Timber, M-Mineral

		DESCRIPTION OF PROPERTY							TRUE AND FULL VALUATIONS				ASSESSED VALUATIONS																							
													RURAL				ALL OTHER																			
IN WHOSE NAME ASSESSED	TO WHOM TRANSFERRED		SUBDIVISION	Sec. or Lot	Town or Block	Rng.	Number of Acres of Land Acres	Mills	No. School District	Indicate Homestead Tax or No	Indicate Agricultural Tax or No	* Indicate Type of Property	LAND Exclusive of Structures and Improvements	BUILDINGS and Other Structures	MACHINERY Permanently Attached to Real Estate	TOTAL True and Full Value	Homestead Up to $4,000	Over $4,000 and Non-Homestead	Timber Land Class 3c	Homestead Up to $1,000	Over $4,000 and Non-Homestead	MACHINERY Permanently Attached to Real Estate	TOTAL ASSESSED VALUE	Total Assessed Value as Equalized by the Board of Review	FINAL EQUALIZED VALUE
													Dollars	Dollars	Dollars	Dollars	Dollars	Dollars	Dollars	Dollars	Dollars	Dollars	Dollars	Dollars	Dollars
State of Minnesota		1	NE¼ of NE¼																						
State of Minnesota		2	NW¼ of NE¼																						
State of Minnesota		3	SW¼ of NE¼																						
State of Minnesota		4	SE¼ of NE¼																						
		5																							
State of Minnesota		6	NE¼ of NW¼																						
State of Minnesota		7	NW¼ of NW¼																						
State of Minnesota		8	SW¼ of NW¼																						
State of Minnesota		9	SE¼ of NW¼																						
		10																							
State of Minnesota		11	NE¼ of SW¼																						
State of Minnesota		12	NW¼ of SW¼																						
State of Minnesota		13	SW¼ of SW¼																						
State of Minnesota		14	SE¼ of SW¼																						
		15																							
State of Minnesota		16	NE¼ of SE¼																						
State of Minnesota		17	NW¼ of SE¼																						
State of Minnesota		18	SW¼ of SE¼																						
State of Minnesota		19	SE¼ of SE¼																						
		20																							

	SOLD FOR TAXES	VALUATIONS BY SCHOOL DISTRICTS AS EQUALIZED BY DEPARTMENT OF TAXATION						Tax including State Homestead	State Tax on Non-Homestead	SPECIAL TAXES	TOTAL TAXES		PAID	WHEN PAID			Number of Receipt	March Settlement 1957	June Settlement 1957	Penalty	November Settlement 1957	Penalty	Collections to First Monday in January 1958	Penalty	Delinquent on First Monday in January 1958	Total Delinquent Tax and Penalty	REMARKS
		District No. ..... Rate ..... Mills	District No. ..... Rate ..... Mills	District No. ..... Rate ..... Mills	District No. ..... Rate ..... Mills	District No. ..... Rate ..... Mills	District No. ..... Rate ..... Mills	..... Mills	..... Mills					Month	Day	Year										
		Dollars	Dollars	Dollars	Dollars	Dollars	Dollars	$ cts.	$ cts.	$ cts.	$ cts.							$ cts.	$ cts.	$ cts.	$ cts.	$ cts.	$ cts.	$ cts.	$ cts.	$ cts.	
1													1														
2													2														
3													3														
4													4														
5													5														
6													6														
7													7														
8													8														
9													9														
10													10														
11													11														
12													12														
13													13														
14													14														
15													15														
16													16														
17													17														
18													18														
19													19														
20													20														

Form-50 (36-F 6M-M-6-56 8000M, 6000M-R)

Assessment Roll and Tax List of Real Property in the Towns of Inveraldigo,

* Indicate Type of Property: R-Residential, C-Commercial, I-Industrial, U-Utility, F-Farm, L-Lakeshore, T-Timber, M-Mineral

139-27

	IN WHOSE NAME ASSESSED	TO WHOM TRANSFERRED		DESCRIPTION OF PROPERTY: SUBDIVISION	Sec. or Lot	Town or Block	Rg.	Number of Acres of Land: Acres	100ths	Sch. School District	Indicate Homestead Tax w Ho	Indicate Agricultural Tax w Ag	* Indicate Type of Property	TRUE AND FULL VALUATIONS: LAND Exclusive of Structures and Improvements	BUILDINGS and Other Structures	MACHINERY Permanently Attached to Real Estate	TOTAL True and Full Value	ASSESSED VALUATIONS: RURAL: Homestead Up to $4,000 20%	Over $4,000 and Non-Homestead 33⅓%	ALL OTHER: Timber Land Class 3c 20%	Homestead Up to $4,000 25%	Over $4,000 Non-Homestead 40%	MACHINERY Permanently Attached to Real Estate 33⅓%	TOTAL ASSESSED VALUE	Total Amount Value as Finally Fixed by the Board of Review	FINAL EQUALIZED VALUE
								Acres	100ths					Dollars	Dollars	Dollars	Dollars	Dollars	Dollars	Dollars	Dollars	Dollars	Dollars	Dollars	Dollars	Dollars
	State of Minnesota		1	NE¼ of NE¼				15 139.47																		
	State of Minnesota		2	NW¼ of NE¼																						
	State of Minnesota		3	SW¼ of NE¼																						
	State of Minnesota		4	SE¼ of NE¼																						
			5																							
	State of Minnesota		6	NE¼ of NW¼																						
	State of Minnesota		7	NW¼ of NW¼																						
	State of Minnesota		8	SW¼ of NW¼																						
	State of Minnesota		9	SE¼ of NW¼																						
			10																							
	State of Minnesota		11	NE¼ of SW¼																						
	State of Minnesota		12	NW¼ of SW¼																						
	State of Minnesota		13	SW¼ of SW¼																						
	State of Minnesota		14	SE¼ of SW¼																						
			15																							
	State of Minnesota		16	NE¼ of SE¼																						
	State of Minnesota		17	NW¼ of SE¼																						
	State of Minnesota		18	SW¼ of SE¼																						
	State of Minnesota		19	SE¼ of SE¼																						
			20																							

	SOLD FOR TAXES	VALUATIONS BY SCHOOL DISTRICTS AS EQUALIZED BY DEPARTMENT OF TAXATION: District No. ..... Rate ..... Mills	District No. ..... Rate ..... Mills	District No. ..... Rate ..... Mills	District No. ..... Rate ..... Mills	District No. ..... Rate ..... Mills	District No. ..... Rate ..... Mills	Tax including State Homestead ..... Mills	State Tax on Non-Homestead ..... Mills	SPECIAL TAXES	TOTAL TAXES		PAID	WHEN PAID: Month	Day	Year	Number of Receipt	March Settlement 1957	June Settlement 1957	Penalty	November Settlement 1957	Penalty	Collections to First Monday in January 1958	Penalty	Delinquent on First Monday in January 1958	Total Delinquent Tax and Penalty	REMARKS
		Dollars	Dollars	Dollars	Dollars	Dollars	Dollars	$ cts.	$ cts.	$ cts.	$ cts.							$ cts.	$ cts.	$ cts.	$ cts.	$ cts.	$ cts.	$ cts.	$ cts.	$ cts.	
1												1															
2												2															
3												3															
4												4															
5												5															
6												6															
7												7															
8												8															
9												9															
10												10															
11												11															
12												12															
13												13															
14												14															
15												15															
16												16															
17												17															
18												18															
19												19															
20												20															

Pamela Stoneburg

Elmwood Shores

Inveraldigo Township

Cass County, Minnesota

Assessment Roll and Tax List of Real Property in the Town of Inkipe, Cass County, Minnesota, for Taxes for the Year 1956.

Form 1 C(1)(35) [illegible]

*Indicate Type of Property: R-Residential, C-Commercial, I-Industrial, U-Utility, F-Farm, L-Lakeshore, T-Timber, M-Mineral

			DESCRIPTION OF PROPERTY								TRUE AND FULL VALUATIONS				ASSESSED VALUATIONS									
															RURAL		ALL OTHER							
IN WHOSE NAME ASSESSED	TO WHOM TRANSFERRED		SUBDIVISION	Sec. or Lot	Town or Block	Rng.	Number of Acres of Land: Acres	Number of Acres of Land: Hdths	No. School District	Indicate Homestead Tax as Ho	Indicate Agricultural Tax as Ag	* Indicate Type of Property	LAND Exclusive of Structures and Improvements	BUILDINGS and Other Structures	MACHINERY Permanently Attached to Real Estate	TOTAL True and Full Value	Homestead Up to $4,000 20%	Over $4,000 and Non-Homestead 33⅓%	Timber Land Class Ac 20%	Homestead Up to $4,000 25%	Over $4,000 and Non-Homestead 40%	MACHINERY Permanently Attached to Real Estate 33⅓%	TOTAL ASSESSED VALUE	Total Assessed Value as Equalized by the Board of Review	FINAL EQUALIZED VALUE
													Dollars	Dollars	Dollars	Dollars	Dollars	Dollars	Dollars	Dollars	Dollars	Dollars	Dollars	Dollars	Dollars
State of Minnesota		1	NE¼ of NE¼		16	139	27		UR																
State of Minnesota		2	NW¼ of NE¼																						
State of Minnesota		3	SW¼ of NE¼																						
State of Minnesota		4	SE¼ of NE¼																						
		5																							
State of Minnesota		6	NE¼ of NW¼																						
State of Minnesota		7	NW¼ of NW¼																						
State of Minnesota		8	SW¼ of NW¼																						
State of Minnesota		9	SE¼ of NW¼																						
		10																							
State of Minnesota		11	NE¼ of SW¼																						
State of Minnesota		12	NW¼ of SW¼																						
State of Minnesota		13	SW¼ of SW¼																						
State of Minnesota		14	SE¼ of SW¼																						
		15																							
State of Minnesota		16	NE¼ of SE¼																						
State of Minnesota		17	NW¼ of SE¼																						
State of Minnesota		18	SW¼ of SE¼																						
State of Minnesota		19	SE¼ of SE¼																						
		20																							

		VALUATIONS BY SCHOOL DISTRICTS AS EQUALIZED BY DEPARTMENT OF TAXATION																							
SOLD FOR TAXES		District No. ..... Rate ....Mills		District No. ..... Rate ....Mills		District No. ..... Rate ....Mills		District No. ..... Rate ....Mills		District No. ..... Rate ....Mills		Tax including State Homestead ..... Mills		State Tax on Non-Homestead ..... Mills		SPECIAL TAXES		TOTAL TAXES			PAID	WHEN PAID			Number of Receipt	March Settlement 1957		June Settlement 1957		Penalty		November Settlement 1957		Penalty		Collections to First Monday in January 1958		Penalty		Delinquent on First Monday in January 1958		Total Delinquent Tax and Penalty		REMARKS
		Dollars		Dollars		Dollars		Dollars		Dollars		$	cts.	$	cts.	$	cts.	$	cts.			Month	Day	Year		$	cts.	$	cts.	$	cts.	$	cts.	$	cts.	$	cts.	$	cts.	$	cts.	$	cts.	
1																					1																							
2																					2																							
3																					3																							
4																					4																							
5																					5																							
6																					6																							
7																					7																							
8																					8																							
9																					9																							
10																					10																							
11																					11																							
12																					12																							
13																					13																							
14																					14																							
15																					15																							
16																					16																							
17																					17																							
18																					18																							
19																					19																							
20																					20																							

Assessment Roll and Tax List of Real Property in the Town of Pelican, Cass County, Minnesota, for Taxes for the Year 1956.

Form SCLP(56). 10,000-12-56 SHORT, DUPLICATE

* Indicate Type of Property: R-Residential, C-Commercial, I-Industrial, U-Utility, F-Farm, L-Lakeshore, T-Timber, M-Mineral

	IN WHOSE NAME ASSESSED	TO WHOM TRANSFERRED	DESCRIPTION OF PROPERTY: SUBDIVISION	Sec. or Lot	Town or Block	Rng.	Number of Acres of Land: Acres	100ths	No. School District	Indicate Homestead Tax or No	Indicate Agricultural Tax or No	* Indicate Type of Property	TRUE AND FULL VALUATIONS: LAND Exclusive of Structures and Improvements	BUILDINGS and Other Structures	MACHINERY Permanently Attached to Real Estate	TOTAL True and Full Value	ASSESSED VALUATIONS: RURAL: Homestead Up to $4,000 20%	Over $4,000 and Non-Homestead 33⅓%	ALL OTHER: Timber Land Class 3c 20%	Homestead Up to $4,000 25%	Over $4,000 and Non-Homestead 40%	MACHINERY Permanently Attached to Real Estate 33⅓%	TOTAL ASSESSED VALUE	Total Assessed Value as Equalized by the Board of Review	FINAL EQUALIZED VALUE
													Dollars	Dollars	Dollars	Dollars	Dollars	Dollars	Dollars	Dollars	Dollars	Dollars	Dollars	Dollars	Dollars
1	State of Minnesota		NE¼ of NE¼				17 139.27			Un															
2	State of Minnesota		NW¼ of NE¼																						
3	State of Minnesota		SW¼ of NE¼																						
4	State of Minnesota		SE¼ of NE¼																						
5																									
6	State of Minnesota		NE¼ of NW¼																						
7	State of Minnesota		NW¼ of NW¼																						
8	State of Minnesota		SW¼ of NW¼																						
9	State of Minnesota		SE¼ of NW¼																						
10																									
11	State of Minnesota		NE¼ of SW¼																						
12	State of Minnesota		NW¼ of SW¼																						
13	State of Minnesota		SW¼ of SW¼																						
14	State of Minnesota		SE¼ of SW¼																						
15																									
16	State of Minnesota		NE¼ of SE¼																						
17	State of Minnesota		NW¼ of SE¼																						
18	State of Minnesota		SW¼ of SE¼																						
19	Howard L. & Hulda A. Sawyer		SE¼ of SE¼				40			70	Yes	T	120			120		40					40		
20																									
							40						120			120		40					40		

Cass County, Minnesota, for Taxes for the Year 1956.

	SOLD FOR TAXES	VALUATIONS BY SCHOOL DISTRICTS AS EQUALIZED BY DEPARTMENT OF TAXATION: District No. ..... Rate ..... Mills	District No. 2961 Rate 46 Mills	District No. ..... Rate ..... Mills	District No. ..... Rate ..... Mills	District No. ..... Rate ..... Mills	District No. ..... Rate ..... Mills	Tax including State Homestead ..... Mills	State Tax on Non-Homestead 5.4 Mills	SPECIAL TAXES	TOTAL TAXES		PAID	WHEN PAID	Number of Receipt	March Settlement 1957	June Settlement 1957	Penalty	November Settlement 1957	Penalty	Collections to First Monday in January 1958	Penalty	Delinquent on First Monday in January 1958	Total Delinquent Tax and Penalty	REMARKS
		Dollars	Dollars	Dollars	Dollars	Dollars	Dollars	$ cts.	$ cts.	$ cts.	$ cts.			Month Day Year		$ cts.	$ cts.	$ cts.	$ cts.	$ cts.	$ cts.	$ cts.	$ cts.	$ cts.	
1												1													
2												2													
3												3													
4												4													
5												5													
6												6													
7												7													
8												8													
9												9													
10												10													
11												11													
12												12													
13												13													
14												14													
15												15													
16												16													
17												17													
18												18													
19	SOLD FOR TAXES		40					89	22		91.4	19	PAID IN FULL	DEC 13 1957	17453						91.4	.73			
20												20													
			40					89	22		91.4										91.4				

Assessment Roll and Tax List of Real Property in the Town of Inguadona, Cass County, Minnesota, for Taxes for the Year 1956.

Form 1C (56) [illegible]

* Indicate Type of Property: R-Residential, C-Commercial, I-Industrial, U-Utility, F-Farm, L-Lakeshore, T-Timber, M-Mineral

In Whose Name Assessed	To Whom Transferred		Description of Property: Subdivision	Sec. or Lot	Town or Block	Reg.	Number of Acres of Land: Acres	100ths	No. School District	Indicate Homestead Exemption	Indicate Veteran's Exemption	Indicate Type of Property*	True and Full Valuations: Land Exclusive of Structures Used for Improvements (Dollars)	Buildings and Other Structures (Dollars)	Machinery Permanently Attached to Real Estate (Dollars)	Total True and Full Value (Dollars)	Assessed Valuations: Rural: Homestead Up to $4,000 20% (Dollars)	Rural: Over $4,000 and Non-Homestead 33⅓% (Dollars)	All Other: Timber Land Class 1a 20% (Dollars)	All Other: Homestead Up to $8,000 25% (Dollars)	All Other: Over $4,000 and Non-Homestead 40% (Dollars)	All Other: Machinery Permanently Attached to Real Estate 33⅓% (Dollars)	Total Assessed Value	Total Assessed Value as Equalized by the Board of Review (Dollars)	Final Equalized Value (Dollars)
State of Minnesota		1	NE¼ of NE¼													13 13.27									
State of Minnesota		2	NW¼ of NE¼																						
State of Minnesota		3	SW¼ of NE¼																						
State of Minnesota		4	SE¼ of NE¼																						
		5																							
State of Minnesota		6	NE¼ of NW¼																						
State of Minnesota		7	NW¼ of NW¼																						
State of Minnesota		8	SW¼ of NW¼																						
State of Minnesota		9	SE¼ of NW¼																						
		10																							
State of Minnesota		11	NE¼ of SW¼																						
State of Minnesota		12	NW¼ of SW¼																						
State of Minnesota		13	SW¼ of SW¼																						
State of Minnesota		14	SE¼ of SW¼																						
		15																							
State of Minnesota		16	NE¼ of SE¼																						
State of Minnesota		17	NW¼ of SE¼																						
State of Minnesota		18	SW¼ of SE¼																						
State of Minnesota		19	SE¼ of SE¼																						
		20																							

Sold for Taxes	Valuations by School Districts as Equalized by Department of Taxation: District No. ..... Rate ..... Mills (Dollars)	District No. ..... Rate ..... Mills (Dollars)	District No. ..... Rate ..... Mills (Dollars)	District No. ..... Rate ..... Mills (Dollars)	District No. ..... Rate ..... Mills (Dollars)	District No. ..... Rate ..... Mills (Dollars)	Tax Including State Homestead ..... Mills ($ cts.)	State Tax on Non-Homestead ..... Mills ($ cts.)	Special Taxes ($ cts.)	Total Taxes ($ cts.)		Paid	When Paid: Month	Day	Year	Number of Receipt	March Settlement 1957 ($ cts.)	June Settlement 1957 ($ cts.)	Penalty ($ cts.)	November Settlement 1957 ($ cts.)	Penalty ($ cts.)	Collections to First Monday in January 1958 ($ cts.)	Penalty ($ cts.)	Delinquent on First Monday in January 1958 ($ cts.)	Total Delinquent Tax and Penalty ($ cts.)	Remarks
											1															
											2															
											3															
											4															
											5															
											6															
											7															
											8															
											9															
											10															
											11															
											12															
											13															
											14															
											15															
											16															
											17															
											18															
											19															
											20															

Assessment Roll and Tax List of Real Property in the Towns of Kalipes, Cass County, Minnesota, for Taxes for the Year 1956.

Form SCD (56) BILLIE-BATE COMPANY, MINNEAPOLIS

* Indicate Type of Property: R-Residential, C-Commercial, I-Industrial, U-Utility, F-Farm, L-Lakeshore, T-Timber, M-Mineral

	IN WHOSE NAME ASSESSED	TO WHOM TRANSFERRED		DESCRIPTION OF PROPERTY: SUBDIVISION	Sec. or Lot	Town or Block	Rng.	Number of Acres of Land: Acres	100ths	No. School District	Indicates Land Subject to Tax or No	Indicates Building Subject to Tax or No	* Indicates Type of Property	TRUE AND FULL VALUATIONS: LAND Exclusive of Structures and Improvements	BUILDINGS and Other Structures	MACHINERY Permanently Attached to Real Estate	TOTAL True and Full Value	ASSESSED VALUATIONS: RURAL: Homestead Up to $4,000 20%	Over $4,000 and Non-Homestead 33⅓%	ALL OTHER: Timber Land Class 3a 20%	Homestead Up to $4,000 25%	Over $4,000 and Non-Homestead 40%	MACHINERY Permanently Attached to Real Estate 33⅓%	TOTAL ASSESSED VALUE	Total Assessed Value as Equalized by the Board of Review	FINAL EQUALIZED VALUE
								Acres	100ths					Dollars	Dollars	Dollars	Dollars	Dollars	Dollars	Dollars	Dollars	Dollars	Dollars	Dollars	Dollars	Dollars
	State of Minnesota		1	NE¼ of NE¼		14	138	27		4																
	State of Minnesota		2	NW¼ of NE¼																						
	State of Minnesota		3	SW¼ of NE¼																						
	State of Minnesota		4	SE¼ of NE¼																						
			5																							
	State of Minnesota		6	NE¼ of NW¼																						
	State of Minnesota		7	NW¼ of NW¼																						
	State of Minnesota		8	SW¼ of NW¼																						
	State of Minnesota		9	SE¼ of NW¼																						
			10																							
	State of Minnesota		11	NE¼ of SW¼																						
	Lewis Duncan		12	NW¼ of SW¼				40			70	4m	T	198			198		66					66		
	State of Minnesota		13	SW¼ of SW¼																						
	State of Minnesota		14	SE¼ of SW¼																						
			15																							
	State of Minnesota		16	NE¼ of SE¼																						
	State of Minnesota		17	NW¼ of SE¼																						
	State of Minnesota		18	SW¼ of SE¼																						
	State of Minnesota		19	SE¼ of SE¼																						
			20																							
								40						198			198		66					66		

	SOLD FOR TAXES	VALUATIONS BY SCHOOL DISTRICTS AS EQUALIZED BY DEPARTMENT OF TAXATION: District No. ..... Rate ..... Mills	District No. 1 (66.16) Rate 22.36 Mills	District No. ..... Rate ..... Mills	District No. ..... Rate ..... Mills	District No. ..... Rate ..... Mills	District No. ..... Rate ..... Mills	Tax including State Homestead ..... Mills	State Tax on Non-Homestead 54 Mills	SPECIAL TAXES	TOTAL TAXES		PAID	WHEN PAID	Number of Receipt	March Settlement 1957	June Settlement 1957	Penalty	November Settlement 1957	Penalty	Collections to First Monday in January 1958	Penalty	Delinquent on First Monday in January 1958	Total Delinquent Tax and Penalty	REMARKS
		Dollars	Dollars	Dollars	Dollars	Dollars	Dollars	$ cts.	$ cts.	$ cts.	$ cts.			Month Day Year		$ cts.	$ cts.	$ cts.	$ cts.	$ cts.	$ cts.	$ cts.	$ cts.	$ cts.		
1												1														
2												2														
3												3														
4												4														
5												5														
6												6														
7												7														
8												8														
9												9														
10												10														
11												11														
12	DELINQUENT TAXES		66					147	36		15 08	12	PAID IN FULL	SEP 10 1957	14462				15 08	45						
13												13														
14												14														
15												15														
16												16														
17												17														
18												18														
19												19														
20												20														
			66					147	36		15 08								15 08							

Pamela Sherrer
Cass Co.
Richwood Shores
Schoolcraft's Lodge
Beach

Assessment Roll and Tax List of Real Property in the Town of Inkster,

Form SCLP(56) (Blue on white bond, 8½x14)

*Indicate Type of Property: R-Residential, C-Commercial, I-Industrial, U-Utility, F-Farm, L-Lakeshore, T-Timber, M-Mineral

	In Whose Name Assessed	To Whom Transferred		Description of Property: Subdivision	Sec. or Lot	Town or Block	Rng.	Number of Acres of Land: Acres	100ths	No. School District	Indicate Homestead Tax or No.	Indicate Agricultural Tax or No.	Indicate Type of Property	True and Full Valuations: Land Exclusive of Structures and Improvements	Buildings and Other Structures	Machinery Permanently Attached to Real Estate	Total True and Full Value	Assessed Valuations: Rural: Homestead Up to $4,000	Rural: Over $4,000 and Non-Homestead	All Other: Timber Land Class 3c	All Other: Homestead Up to $4,000	All Other: Over $4,000 and Non-Homestead	All Other: Machinery Permanently Attached to Real Estate	Total Assessed Value	Total Assessed Value as Equalized by the Board of Review	Final Equalized Value
														Dollars	Dollars	Dollars	Dollars	Dollars	Dollars	Dollars	Dollars	Dollars	Dollars	Dollars	Dollars	Dollars
	State of Minnesota		1	NE ¼ of NE ¼				20/39.21																		
	~~State of Minnesota~~		2	NW ¼ of NE ¼																						
	State of Minnesota		3	SW ¼ of NE ¼																						
	State of Minnesota		4	SE ¼ of NE ¼																						
			5																							
	State of Minnesota		6	NE ¼ of NW ¼																						
	~~State of Minnesota~~		7	NW ¼ of NW ¼																						
	~~State of Minnesota~~		8	SW ¼ of NW ¼																						
	~~State of Minnesota~~		9	SE ¼ of NW ¼																						
			10																							
	~~State of Minnesota~~		11	NE ¼ of SW ¼																						
	State of Minnesota		12	NW ¼ of SW ¼																						
	State of Minnesota		13	SW ¼ of SW ¼																						
	State of Minnesota		14	SE ¼ of SW ¼																						
			15																							
	~~State of Minnesota~~		16	NE ¼ of SE ¼																						
	~~State of Minnesota~~		17	NW ¼ of SE ¼																						
	State of Minnesota		18	SW ¼ of SE ¼																						
	State of Minnesota		19	SE ¼ of SE ¼																						
			20																							

	Sold for Taxes	Validations by School Districts as Equalized by Department of Taxation: District No. ..... Rate ..... Mills	District No. ..... Rate ..... Mills	District No. ..... Rate ..... Mills	District No. ..... Rate ..... Mills	District No. ..... Rate ..... Mills	District No. ..... Rate ..... Mills	Tax including State Homestead ..... Mills	State Tax on Non-Homestead ..... Mills	Special Taxes	Total Taxes		Paid	When Paid: Month Day Year	Number of Receipt	March Settlement 1957	June Settlement 1957	Penalty	November Settlement 1957	Penalty	Collections to First Monday in January 1958	Penalty	Delinquent on First Monday in January 1958	Total Delinquent Tax and Penalty	Remarks
		Dollars	Dollars	Dollars	Dollars	Dollars	Dollars	$ cts.	$ cts.	$ cts.	$ cts.					$ cts.	$ cts.	$ cts.	$ cts.	$ cts.	$ cts.	$ cts.	$ cts.	$ cts.	
1												1													
2												2													
3												3													
4												4													
5												5													
6												6													
7												7													
8												8													
9												9													
10												10													
11												11													
12												12													
13												13													
14												14													
15												15													
16												16													
17												17													
18												18													
19												19													
20												20													

Assessment Roll and Tax List of Real Property in the Town of Bridges, Cass County, Minnesota, for Taxes for the Year 1956.

Form 75 C (15-25m-10-54) BURGESS-PUBLISHER

* Indicate Type of Property: R-Residential, C-Commercial, I-Industrial, U-Utility, F-Farm, L-Lakeshore, T-Timber, M-Mineral

	IN WHOSE NAME ASSESSED	TO WHOM TRANSFERRED		DESCRIPTION OF PROPERTY: SUBDIVISION	Sec. or Lot	Town or Block	Rng.	Number of Acres of Land: Acres	Tenths	No. School District	Indicate Homestead Tax or No	Indicate Agricultural Tax or No	Indicate Type of Property*	TRUE AND FULL VALUATIONS: LAND Exclusive of Structures and Improvements	BUILDINGS and Other Structures	MACHINERY Permanently Attached to Real Estate	TOTAL True and Full Value	ASSESSED VALUATIONS: RURAL: Homestead Up to $1,500 20%	Over $1,500 and Non-Homestead 33⅓%	ALL OTHER: Timber Land Class 3c 20%	Homestead Up to $4,000 25%	Over $4,000 and Non-Homestead 40%	MACHINERY Permanently Attached to Real Estate 33⅓%	TOTAL ASSESSED VALUE	Total Assessed Value as Equalized by the Board of Review	FINAL EQUALIZED VALUE
														Dollars	Dollars	Dollars	Dollars	Dollars	Dollars	Dollars	Dollars	Dollars	Dollars	Dollars	Dollars	Dollars
1	State of Minnesota			NE ¼ of NE ¼				21	13827																	
2	State of Minnesota			NW ¼ of NE ¼																						
3	State of Minnesota			SW ¼ of NE ¼																						
4	State of Minnesota			SE ¼ of NE ¼																						
5																										
6	State of Minnesota			NE ¼ of NW ¼																						
7	State of Minnesota			NW ¼ of NW ¼																						
8	State of Minnesota			SW ¼ of NW ¼																						
9	State of Minnesota			SE ¼ of NW ¼																						
10																										
11	State of Minnesota			NE ¼ of SW ¼																						
12	State of Minnesota			NW ¼ of SW ¼																						
13	State of Minnesota			SW ¼ of SW ¼																						
14	State of Minnesota			SE ¼ of SW ¼																						
15																										
16	State of Minnesota			NE ¼ of SE ¼																						
17	State of Minnesota			NW ¼ of SE ¼																						
18	State of Minnesota			SW ¼ of SE ¼																						
19	State of Minnesota			SE ¼ of SE ¼																						
20																										

	SOLD FOR TAXES	VALUATIONS BY SCHOOL DISTRICTS AS EQUALIZED BY DEPARTMENT OF TAXATION: District No. ..... Rate ..... Mills	District No. ..... Rate ..... Mills	District No. ..... Rate ..... Mills	District No. ..... Rate ..... Mills	District No. ..... Rate ..... Mills	District No. ..... Rate ..... Mills	Tax including State Homestead ..... Mills	State Tax on Non-Homestead ..... Mills	SPECIAL TAXES	TOTAL TAXES		PAID	WHEN PAID	Number of Receipt	March Settlement 1957	June Settlement 1957	Penalty	November Settlement 1957	Penalty	Collections to First Monday in January 1958	Penalty	Delinquent on First Monday in January 1958	Penalty	Total Delinquent Tax and Penalty	REMARKS
		Dollars	Dollars	Dollars	Dollars	Dollars	Dollars	$ cts.	$ cts.	$ cts.	$ cts.			Month Day Year		$ cts.	$ cts.	$ cts.	$ cts.	$ cts.	$ cts.	$ cts.	$ cts.	$ cts.	$ cts.	
1												1														
2												2														
3												3														
4												4														
5												5														
6												6														
7												7														
8												8														
9												9														
10												10														
11												11														
12												12														
13												13														
14												14														
15												15														
16												16														
17												17														
18												18														
19												19														
20												20														

Transcribed by Birchwood Shorts
Genealogist's paradise
Beth Beach

Assessment Roll and Tax List of Real Property in the Town of Inkipe, Cass County, Minnesota, for Taxes for the Year 1956.

FORM 1C (56) 50,000-8-1-56 DUNNE, MINNEAPOLIS

* Indicate Type of Property: R-Residential, C-Commercial, I-Industrial, U-Utility, F-Farm, L-Lakeshore, T-Timber, M-Mineral

	IN WHOSE NAME ASSESSED	TO WHOM TRANSFERRED		DESCRIPTION OF PROPERTY: SUBDIVISION	Sec. or Lot	Town or Block	Rng.	Number of Acres of Land: Acres	100ths	No. School District	Indicate Homestead Tax by Yes	Indicate Equivalent Real Tax in Lieu	Indicate Type of Property*	TRUE AND FULL VALUATIONS: LAND Exclusive of Structures and Improvements	BUILDINGS and Other Structures	MACHINERY Permanently Attached to Real Estate	TOTAL True and Full Value	ASSESSED VALUATIONS: RURAL: Homestead Up to $4,000 20%	RURAL: Over $4,000 and Non-Homestead 33⅓%	ALL OTHER: Timber Land Class 3c 20%	ALL OTHER: Homestead Up to $4,000 25%	ALL OTHER: Over $4,000 and Non-Homestead 40%	ALL OTHER: MACHINERY Permanently Attached to Real Estate 33⅓%	TOTAL ASSESSED VALUE	Total Assessed Value as Equalized by the Board of Review	FINAL EQUALIZED VALUE
								Acres	100ths					Dollars	Dollars	Dollars	Dollars	Dollars	Dollars	Dollars	Dollars	Dollars	Dollars	Dollars	Dollars	Dollars
1	State of Minnesota			NE¼ of NE¼	22	138	29		40																		
2	State of Minnesota			NW¼ of NE¼																							
3	State of Minnesota			SW¼ of NE¼																							
4	State of Minnesota			SE¼ of NE¼																							
5																											
6	State of Minnesota			NE¼ of NW¼																							
7	State of Minnesota			NW¼ of NW¼																							
8	State of Minnesota			SW¼ of NW¼																							
9	State of Minnesota			SE¼ of NW¼																							
10																											
11	State of Minnesota			NE¼ of SW¼																							
12	State of Minnesota			NW¼ of SW¼																							
13	State of Minnesota			SW¼ of SW¼																							
14	State of Minnesota			SE¼ of SW¼																							
15																											
16	State of Minnesota			NE¼ of SE¼																							
17	State of Minnesota			NW¼ of SE¼																							
18	Monita Improvement Co.			SW¼ of SE¼				40		71	42	T		198			198		66					66			
19	State of Minnesota			SE¼ of SE¼																							
20																											
								40						198			198		66					66			

	SOLD FOR TAXES	VALUATIONS BY SCHOOL DISTRICTS AS EQUALIZED BY DEPARTMENT OF TAXATION: District No. ..... Rate ..... Mills	District No. 71 Rate 42 Mills	District No. ..... Rate ..... Mills	District No. ..... Rate ..... Mills	District No. ..... Rate ..... Mills	District No. ..... Rate ..... Mills	Tax Including State Homestead ..... Mills	State Tax on Non-Homestead 5.34 ..... Mills	SPECIAL TAXES	TOTAL TAXES		PAID	WHEN PAID	Number of Receipt	March Settlement 1957	June Settlement 1957	Penalty	November Settlement 1957	Penalty	Collections to First Monday in January 1958	Penalty	Delinquent on First Monday in January 1958	Total Delinquent Tax and Penalty	REMARKS
		Dollars	Dollars	Dollars	Dollars	Dollars	Dollars	$ cts.	$ cts.	$ cts.	$ cts.			Month Day Year		$ cts.	$ cts.	$ cts.	$ cts.	$ cts.	$ cts.	$ cts.	$ cts.	$ cts.	
1												1													
2												2													
3												3													
4												4													
5												5													
6												6													
7												7													
8												8													
9												9													
10												10													
11												11													
12												12													
13												13													
14												14													
15												15													
16												16													
17												17													
18			66					14 72	36		1508	18	2nd Half Paid 1st Half Paid	OCT 31 1957 MAY 31 1957	17637 10947		754		754						
19												19													
20												20													
			66					14 72	36		1508						754		754						

Entered 5 Nov 68
Richmond Shores
Cookcan's Landing
Beach

Assessment Roll and Tax List of Real Property in the Town of Inkipe, Cass County, Minnesota, for Taxes for the Year 1956.

Form 5C (56) [illegible]

* Indicate Type of Property: R-Residential, C-Commercial, I-Industrial, U-Utility, F-Farm, L-Lakeshore, T-Timber, M-Mineral

In Whose Name Assessed	To Whom Transferred		Description of Property: Subdivision	Sec. or Lot	Town. or Block	Rng.	Number of Acres of Land: Acres	100ths	No. School District	Indicate Homestead Tax or No	Indicate Agricultural Tax or No	Indicate Type of Property*	True and Full Valuations: Land Exclusive of Structures and Improvements (Dollars)	Buildings and Other Structures (Dollars)	Machinery Permanently Attached to Real Estate (Dollars)	Total True and Full Value (Dollars)	Assessed Valuations: Rural: Homestead Up to $1,000 20% (Dollars)	Rural: Over $1,000 and Non-Homestead 33⅓% (Dollars)	All Other: Timber Land Class 3e 20% (Dollars)	All Other: Homestead Up to $1,000 25% (Dollars)	All Other: Over $1,000 and Non-Homestead 40% (Dollars)	All Other: Machinery Permanently Attached to Real Estate 33⅓% (Dollars)	Total Assessed Value as Equalized by the Board of Review (Dollars)	Total Assessed Value as Equalized by the Board of Review (Dollars)	Final Equalized Value (Dollars)
State of Minnesota		1	NE¼ of NE¼				23	13427																	
State of Minnesota		2	NW¼ of NE¼																						
State of Minnesota		3	SW¼ of NE¼																						
State of Minnesota		4	SE¼ of NE¼																						
		5																							
State of Minnesota		6	NE¼ of NW¼																						
State of Minnesota		7	NW¼ of NW¼																						
State of Minnesota		8	SW¼ of NW¼																						
State of Minnesota		9	SE¼ of NW¼																						
		10																							
State of Minnesota		11	NE¼ of SW¼																						
State of Minnesota		12	NW¼ of SW¼																						
State of Minnesota		13	SW¼ of SW¼																						
State of Minnesota		14	SE¼ of SW¼																						
		15																							
State of Minnesota		16	NE¼ of SE¼																						
State of Minnesota		17	NW¼ of SE¼																						
State of Minnesota		18	SW¼ of SE¼																						
State of Minnesota		19	SE¼ of SE¼																						
		20																							

	Sold for Taxes	Valuations by School Districts as Equalized by Department of Taxation: District No. ..... Rate ..... Mills (Dollars)	District No. ..... Rate ..... Mills (Dollars)	District No. ..... Rate ..... Mills (Dollars)	District No. ..... Rate ..... Mills (Dollars)	District No. ..... Rate ..... Mills (Dollars)	District No. ..... Rate ..... Mills (Dollars)	Tax including State Homestead ..... Mills ($ cts.)	State Tax on Non-Homestead ..... Mills ($ cts.)	Special Taxes ($ cts.)	Total Taxes ($ cts.)		Paid	When Paid: Month	Day	Year	Number of Receipt	March Settlement 1957 ($ cts.)	June Settlement 1957 ($ cts.)	Penalty ($ cts.)	November Settlement 1957 ($ cts.)	Penalty ($ cts.)	Collections to First Monday in January 1958 ($ cts.)	Penalty ($ cts.)	Delinquent as First Monday in January 1958 ($ cts.)	Total Delinquent Tax and Penalty ($ cts.)	Remarks
1												1															
2												2															
3												3															
4												4															
5												5															
6												6															
7												7															
8												8															
9												9															
10												10															
11												11															
12												12															
13												13															
14												14															
15												15															
16												16															
17												17															
18												18															
19												19															
20												20															

Assessment Roll and Tax List of Real Property in the Lowa of Indian, Cass County, Minnesota, for Taxes for the Year 1956.

Form 5C (56) [illegible]

* Indicate Type of Property: R-Residential, C-Commercial, I-Industrial, U-Utility, F-Farm, L-Lakeshore, T-Timber, M-Mineral

IN WHOSE NAME ASSESSED	TO WHOM TRANSFERRED		DESCRIPTION OF PROPERTY: SUBDIVISION	Sec. or Lot	Town. or Block	Rng.	Number of Acres of Land (Acres / 100ths)	No. School District	Indicate Homestead Tax Ex.	Indicate Agricultural Tax Ex.	* Indicate Type Property	TRUE AND FULL VALUATIONS: LAND Exclusive of Structures and Improvements (Dollars)	BUILDINGS and Other Structures (Dollars)	MACHINERY Permanently Attached to Real Estate (Dollars)	TOTAL True and Full Value (Dollars)	ASSESSED VALUATIONS: RURAL: Homestead Up to $1,000 20% (Dollars)	RURAL: Over $1,000 and Non-Homestead 33⅓% (Dollars)	ALL OTHER: Timber Land Class 3c 20% (Dollars)	ALL OTHER: Homestead Up to $1,000 25% (Dollars)	ALL OTHER: Over $1,000 and Non-Homestead 40% (Dollars)	ALL OTHER: MACHINERY Permanently Attached to Real Estate 33⅓% (Dollars)	TOTAL ASSESSED VALUE (Dollars)	Total Assessed Value as Equalized by the Board of Review (Dollars)	FINAL EQUALIZED VALUE (Dollars)
State of Minnesota		1	NE¼ of NE¼	24	139	31	40																	
State of Minnesota		2	NW¼ of NE¼																					
State of Minnesota		3	SW¼ of NE¼																					
State of Minnesota		4	SE¼ of NE¼																					
		5																						
State of Minnesota		6	NE¼ of NW¼																					
State of Minnesota		7	NW¼ of NW¼																					
Monita Improvement Co.		8	SW¼ of NW¼				40		no	4-H	T	198			198		66					66		
State of Minnesota		9	SE¼ of NW¼																					
		10																						
State of Minnesota		11	NE¼ of SW¼																					
Monita Improvement Co.		12	NW¼ of SW¼				40		no	4-H	T	198			198		66					66		
State of Minnesota		13	SW¼ of SW¼																					
Monita Improvement Co.		14	SE¼ of SW¼				40		no	4-H	T	198			198		66					66		
		15																						
State of Minnesota		16	NE¼ of SE¼																					
State of Minnesota		17	NW¼ of SE¼																					
Monita Improvement Co.		18	SW¼ of SE¼				40		no	4-H	T	198			198		66					66		
" "		19	SE¼ of SE¼				40		"	"	"	198			198		66					66		
		20																						
							320					990			990		330					330		

	SOLD FOR TAXES	VALUATIONS BY SCHOOL DISTRICTS AS EQUALIZED BY DEPARTMENT OF TAXATION: District No. ..... Rate ..... Mills	District No. ..... Rate ..... Mills	District No. ..... Rate ..... Mills	District No. ..... Rate ..... Mills	District No. ..... Rate ..... Mills	District No. ..... Rate ..... Mills	Tax including State Homestead ..... Mills	State Tax on Non-Homestead 53¼ Mills	SPECIAL TAXES	TOTAL TAXES	PAID	WHEN PAID (Month Day Year)	Number of Receipt	March Settlement 1957	June Settlement 1957	Penalty	November Settlement 1957	Penalty	Collections to First Monday in January 1958	Penalty	Delinquent on First Monday in January 1958	Penalty	Total Delinquent Tax and Penalty	REMARKS
		Dollars	Dollars	Dollars	Dollars	Dollars	Dollars	$ cts.	$ cts.	$ cts.	$ cts.				$ cts.	$ cts.	$ cts.	$ cts.	$ cts.	$ cts.	$ cts.	$ cts.	$ cts.	$ cts.	
1																									
2																									
3																									
4																									
5																									
6																									
7																									
8		66						147	36		15 08	2nd Half Paid 1st Half Paid	OCT 31 1957 MAY 31 1957			7 54		7 54						
9																									
10																									
11																									
12		66						147	36		15 08	2nd Half Paid 1st Half Paid	OCT 31 1957 MAY 31 1957	7830 12847		15 08		15 08						
13																									
14		66						147	36		15 08	2nd Half Paid 1st Half Paid	OCT 31 1957 MAY 31 1957												
15																									
16																									
17																									
18		66						147	36		15 08	2nd Half Paid 1st Half Paid	OCT 31 1957 MAY 31 1957			15 08		15 08						
19		66						147	36		15 08	2nd Half Paid 1st Half Paid	OCT 31 1957 MAY 31 1957												
20																									
		330						1360	180		75 40					37 70		37 70						

Assessment Roll and Tax List of Real Property in the Towns of Backus, Cass County, Minnesota, for Taxes for the Year 1956.

Form 3C (36) SELF-RUTE COMPANY, DUBUQUE

* Indicate Type of Property: R-Residential, C-Commercial, I-Industrial, U-Utility, F-Farm, L-Lakeshore, T-Timber, M-Mineral

		DESCRIPTION OF PROPERTY							TRUE AND FULL VALUATIONS				ASSESSED VALUATIONS																							
													RURAL		ALL OTHER																					
IN WHOSE NAME ASSESSED	TO WHOM TRANSFERRED	SUBDIVISION	Sec. or Lot	Town. or Block	Rng.	Number of Acres of Land (Acres / 100ths)	No. School District	Indicate Land Used for Farm Purposes	Indicate Land Subject to Special Tax Purposes	* Indicate Type of Property	LAND Estimates of Structures Included in Improvements (Dollars)	BUILDINGS and Other Structures (Dollars)	MACHINERY Permanently Attached to Real Estate (Dollars)	TOTAL True and Full Value (Dollars)	Homestead Up to $4,000 20% (Dollars)	Over $4,000 and Non-Homestead 33⅓% (Dollars)	Timber Land Class 5c 20% (Dollars)	Homestead Up to $4,000 25% (Dollars)	Over $4,000 and Non-Homestead 40% (Dollars)	MACHINERY Permanently Attached to Real Estate 33⅓% (Dollars)	TOTAL ASSESSED VALUE (Dollars)	Total Assessed Value as Equalized by the Board of Review (Dollars)	FINAL EQUALIZED VALUE (Dollars)
State of Minnesota		NE¼ of NE¼				25 134.27																	
State of Minnesota		NW¼ of NE¼																					
State of Minnesota		SW¼ of NE¼																					
State of Minnesota		SE¼ of NE¼																					
State of Minnesota		NE¼ of NW¼																					
State of Minnesota		NW¼ of NW¼																					
State of Minnesota		SW¼ of NW¼																					
State of Minnesota		SE¼ of NW¼																					
State of Minnesota		NE¼ of SW¼																					
State of Minnesota		NW¼ of SW¼																					
State of Minnesota		SW¼ of SW¼																					
State of Minnesota		SE¼ of SW¼																					
State of Minnesota		NE¼ of SE¼																					
State of Minnesota		NW¼ of SE¼																					
State of Minnesota		SW¼ of SE¼																					
State of Minnesota		SE¼ of SE¼																					

	SOLD FOR TAXES	VALUATIONS BY SCHOOL DISTRICTS AS EQUALIZED BY DEPARTMENT OF TAXATION						Tax including State Homestead	State Tax on Non-Homestead	SPECIAL TAXES	TOTAL TAXES		PAID	WHEN PAID	Number of Receipt	March Settlement 1957	June Settlement 1957	Penalty	November Settlement 1957	Penalty	Collections to 1st Monday in January 1958	Penalty	Delinquent on 1st Monday in January 1958	Total Delinquent Tax and Penalty	REMARKS
		District No. ..... Rate ..... Mills	District No. ..... Rate ..... Mills	District No. ..... Rate ..... Mills	District No. ..... Rate ..... Mills	District No. ..... Rate ..... Mills	District No. ..... Rate ..... Mills	..... Mills	..... Mills					Month Day Year											
		Dollars	Dollars	Dollars	Dollars	Dollars	Dollars	$ cts.	$ cts.	$ cts.	$ cts.					$ cts.	$ cts.	$ cts.	$ cts.	$ cts.	$ cts.	$ cts.	$ cts.	$ cts.	
1												1													
2												2													
3												3													
4												4													
5												5													
6												6													
7												7													
8												8													
9												9													
10												10													
11												11													
12												12													
13												13													
14												14													
15												15													
16												16													
17												17													
18												18													
19												19													
20												20													

Assessment Roll and Tax List of Real Property in the Town of Inclique, Cass County, Minnesota, for Taxes for the Year 1956.

Form SCD (50) [illegible]

* Indicate Type of Property: R-Residential, C-Commercial, I-Industrial, U-Utility, F-Farm, L-Lakeshore, T-Timber, M-Mineral

	IN WHOSE NAME ASSESSED	TO WHOM TRANSFERRED		DESCRIPTION OF PROPERTY: SUBDIVISION	Sec. or Lot	Town or Block	Rng	Number of Acres of Land: Acres	Tenths	No. School District	Indicate Homestead by Yes or No	Indicate Agricultural by Yes or No	* Indicate Type of Property	USE AND FULL VALUATIONS: LAND Estimates of Structures and Improvements	BUILDINGS and Other Structures	MACHINERY Permanently Attached to Real Estate	TOTAL True and Full Value	ASSESSED VALUATIONS: RURAL: Homestead Up to $4,000 20%	RURAL: Over $4,000 and Non-Homestead 33⅓%	ALL OTHER: Timber Land Class 3a 20%	ALL OTHER: Homestead Up to $4,000 25%	ALL OTHER: Over $4,000 Non-Homestead 40%	ALL OTHER: MACHINERY Permanently Attached to Real Estate 33⅓%	TOTAL ASSESSED VALUE	Total Assessed Value as Equalized by the Board of Review	FINAL EQUALIZED VALUE
														Dollars	Dollars	Dollars	Dollars	Dollars	Dollars	Dollars	Dollars	Dollars	Dollars	Dollars	Dollars	Dollars
1	State of Minnesota			NE¼ of NE¼				26	132.27				U													
2				NW¼ of NE¼																						
3	State of Minnesota			W½ of NE¼																						
4	State of Minnesota			SE¼ of NE¼																						
5				" "																						
6				NE¼ of NW¼																						
7	State of Minnesota			NW¼ of NW¼																						
8	State of Minnesota			SW¼ of NW¼																						
9	State of Minnesota			SE¼ of NW¼																						
10																										
11	State of Minnesota			NE¼ of SW¼																						
12	State of Minnesota			NW¼ of SW¼																						
13	State of Minnesota			SW¼ of SW¼																						
14	State of Minnesota			SE¼ of SW¼																						
15																										
16	State of Minnesota			NE¼ of SE¼																						
17	State of Minnesota			NW¼ of SE¼																						
18	State of Minnesota			SW¼ of SE¼																						
19	State of Minnesota			SE¼ of SE¼																						
20																										

	SOLD FOR TAXES	VALIDATIONS BY SCHOOL DISTRICTS AS EQUALIZED BY DEPARTMENT OF TAXATION: District No. ..... Rate ..... Mills	District No. ..... Rate ..... Mills	District No. ..... Rate ..... Mills	District No. ..... Rate ..... Mills	District No. ..... Rate ..... Mills	District No. ..... Rate ..... Mills	Tax Including State Homestead ..... Mills	State Tax on Non-Homestead ..... Mills	SPECIAL TAXES	TOTAL TAXES	PAID	WHEN PAID			Number of Receipt	March Settlement 1957	June Settlement 1957	Penalty	November Settlement 1957	Penalty	Collections to First Monday in January 1958	Penalty	Delinquent on First Monday in January 1958	Total Delinquent Tax and Penalty	REMARKS
		Dollars	Dollars	Dollars	Dollars	Dollars	Dollars	$ cts.	$ cts.	$ cts.	$ cts.		Month	Day	Year		$ cts.	$ cts.	$ cts.	$ cts.	$ cts.	$ cts.	$ cts.	$ cts.	$ cts.	
1																										
2																										
3																										
4																										
5																										
6																										
7																										
8																										
9																										
10																										
11																										
12																										
13																										
14																										
15																										
16																										
17																										
18																										
19																										
20																										

Tract 3 Sec. 26
T.140-27

Sherwood Shores
Jacobsen's Random Beach

Assessment Roll and Tax List of Real Property in the Town of Pelican, Cass County, Minnesota, for Taxes for the Year 1956.

Form SCD (56) multi-line typing, unlimited

* Indicate Type of Property: R-Residential, C-Commercial, I-Industrial, U-Utility, F-Farm, L-Lakeshore, T-Timber, M-Mineral

	In Whose Name Assessed	To Whom Transferred		Description of Property: Subdivision	Sec. or Lot	Town or Block	Rng.	Number of Acres of Land: Acres	Hdths	No. School District	Indicate Homestead Yes or No	Indicate Agricultural Yes or No	Indicate Type of Property	True and Full Valuations: Land Exclusive of Structures and Improvements	Buildings and Other Structures	Machinery Permanently Attached to Real Estate	Total True and Full Value	Assessed Valuations: Rural: Homestead Up to $4,000 20%	Rural: Over $4,000 and Non-Homestead 33⅓%	All Other: Timber Land Class 3e 20%	All Other: Homestead Up to $4,000 25%	All Other: Over $4,000 and Non-Homestead 40%	All Other: Machinery Permanently Attached to Real Estate 33⅓%	Total Assessed Value	Total Assessed Value as Equalized by the Board of Review	Final Formulate Value
								Acres	Hdths					Dollars	Dollars	Dollars	Dollars	Dollars	Dollars	Dollars	Dollars	Dollars	Dollars	Dollars	Dollars	Dollars	Dollars
	State of Minnesota		1	NE¼ of NE¼	27	137	27		40																		
	State of Minnesota		2	NW¼ of NE¼																							
	State of Minnesota		3	SW¼ of NE¼																							
	State of Minnesota		4	SE¼ of NE¼																							
			5																								
	State of Minnesota		6	NE¼ of NW¼																							
	State of Minnesota		7	NW¼ of NW¼																							
	State of Minnesota		8	SW¼ of NW¼																							
	State of Minnesota		9	SE¼ of NW¼																							
			10																								
	State of Minnesota		11	NE¼ of SW¼																							
	State of Minnesota		12	NW¼ of SW¼																							
	State of Minnesota		13	~~SW¼ of SW¼~~ Lot 1																							
	State of Minnesota		14	~~SE¼ of SW¼~~ Lot 2																							
			15																								
	State of Minnesota		16	NE¼ of SE¼																							
	State of Minnesota		17	NW¼ of SE¼																							
	State of Minnesota		18	SW¼ of SE¼																							
	State of Minnesota		19	SE¼ of SE¼																							
			20																								

Cass County, Minnesota, for Taxes for the Year 1956.

	Sold for Taxes	Valuations by School Districts as Equalized by Department of Taxation: District No. ..... Rate ..... Mills	District No. ..... Rate ..... Mills	District No. ..... Rate ..... Mills	District No. ..... Rate ..... Mills	District No. ..... Rate ..... Mills	District No. ..... Rate ..... Mills	Tax Including State Homestead ..... Mills	State Tax on Non-Homestead ..... Mills	Special Taxes	Total Taxes		Paid	When Paid: Month	Day	Year	Number of Receipt	March Settlement 1957	June Settlement 1957	Penalty	November Settlement 1957	Penalty	Collections to First Monday in January 1958	Penalty	Delinquent as First Monday in January 1958	Total Delinquent Tax and Penalty	Remarks
		Dollars	Dollars	Dollars	Dollars	Dollars	Dollars	$ cts.	$ cts.	$ cts.	$ cts.							$ cts.	$ cts.	$ cts.	$ cts.	$ cts.	$ cts.	$ cts.	$ cts.	$ cts.	
1												1															
2												2															
3												3															
4												4															
5												5															
6												6															
7												7															
8												8															
9												9															
10												10															
11												11															
12												12															
13												13															
14												14															
15												15															
16												16															
17												17															
18												18															
19												19															
20												20															

Assessment Roll and Tax List of Real Property in the Town of Pelican, Cass County, Minnesota, for Taxes for the Year 1956.

Form ACU (56) 70—M-R-6-16 Bemidji, Minnesota

* Indicate Type of Property: R-Residential, C-Commercial, I-Industrial, U-Utility, F-Farm, L-Lakeshore, T-Timber, M-Mineral

		DESCRIPTION OF PROPERTY							TRUE AND FULL VALUATIONS				ASSESSED VALUATIONS										
													RURAL		ALL OTHER								
IN WHOSE NAME ASSESSED	TO WHOM TRANSFERRED		SUBDIVISION	Sec. or Lot	Town or Block	Rge.	Number of Acres of Land: Acres	Number of Acres of Land: Hdths	No. School District	Indicate Homestead by Yes or No	Indicate Agricultural Use Value Taxes or No	Indicate Type of Property	LAND Exclusive of Structures and Improvements	BUILDINGS and Other Structures	MACHINERY Permanently Attached to Real Estate	TOTAL True and Full Value	Homestead Up to $1,000 20%	Over $4,000 and Non-Homestead 33⅓%	Timber Land Class 2c 20%	Homestead Up to $4,000 25%	Over $4,000 and Non-Homestead 40%	MACHINERY Permanently Attached to Real Estate 33⅓%	TOTAL ASSESSED VALUE	Total Assessed Value as Equalized by the Board of Review	FINAL EQUALIZED VALUE
													Dollars	Dollars	Dollars	Dollars	Dollars	Dollars	Dollars	Dollars	Dollars	Dollars	Dollars	Dollars	Dollars
State of Minnesota	1		NE¼ of NE¼	28	139	27			4n																
State of Minnesota	2		NW¼ of NE¼																						
State of Minnesota	3		SW¼ of NE¼																						
State of Minnesota	4		SE¼ of NE¼																						
	5																								
State of Minnesota	6		NE¼ of NW¼																						
State of Minnesota	7		NW¼ of NW¼																						
State of Minnesota	8		SW¼ of NW¼																						
State of Minnesota	9		SE¼ of NW¼																						
	10																								
State of Minnesota	11		NE¼ of SW¼																						
State of Minnesota	12		NW¼ of SW¼																						
State of Minnesota	13		SW¼ of SW¼																						
State of Minnesota	14		SE¼ of SW¼																						
	15																								
State of Minnesota	16		NE¼ of SE¼																						
State of Minnesota	17		NW¼ of SE¼																						
State of Minnesota	18		SW¼ of SE¼																						
State of Minnesota	19		SE¼ of SE¼																						
	20																								

	SOLD FOR TAXES	VALUATIONS BY SCHOOL DISTRICTS AS EQUALIZED BY DEPARTMENT OF TAXATION						Tax Including State Homestead	State Tax on Non-Homestead	SPECIAL TAXES	TOTAL TAXES		PAID	WHEN PAID	Number of Receipt	March Settlement 1957	June Settlement 1957	Penalty	November Settlement 1957	Penalty	Collections to Five Months in January 1958	Penalty	Delinquent on Five Months in January 1958	Total Delinquent Tax and Penalty	REMARKS
		District No. ..... Rate ..... Mills	District No. ..... Rate ..... Mills	District No. ..... Rate ..... Mills	District No. ..... Rate ..... Mills	District No. ..... Rate ..... Mills	District No. ..... Rate ..... Mills	..... Mills	..... Mills					Month Day Year											
		Dollars	Dollars	Dollars	Dollars	Dollars	Dollars	$ cts.	$ cts.	$ cts.	$ cts.					$ cts.	$ cts.	$ cts.	$ cts.	$ cts.	$ cts.	$ cts.	$ cts.	$ cts.	
1												1													
2												2													
3												3													
4												4													
5												5													
6												6													
7												7													
8												8													
9												9													
10												10													
11												11													
12												12													
13												13													
14												14													
15												15													
16												16													
17												17													
18												18													
19												19													
20												20													

Emery S. Shivers
Richwood Shores
Woodsmans Union
Beach

Assessment Roll and Tax List of Real Property in the Town of Inlinger, Cass County, Minnesota, for Taxes for the Year 1956.

FORM C-1, 25 — Year 1956 — Form 1

* Indicate Type of Property: R-Residential, C-Commercial, I-Industrial, U-Utility, F-Farm, L-Lakeshore, T-Timber, M-Mineral

	IN WHOSE NAME ASSESSED	TO WHOM TRANSFERRED	DESCRIPTION OF PROPERTY: SUBDIVISION	Sec. or Lot	Town or Block	Rng.	Number of Acres of Land: Acres	Hdths	No. School District	Indicate Homestead Tax or No	Indicate Agricultural Tax or No	* Indicate Type of Property	TRUE AND FULL VALUATIONS: LAND Exclusive of Structures and Improvements	BUILDINGS and Other Structures	MACHINERY Permanently Attached to Real Estate	TOTAL True and Full Value	ASSESSED VALUATIONS: RURAL: Homestead Up to $4,000 20%	RURAL: Over $4,000 and Non-Homestead 33⅓%	ALL OTHER: Timber Land Classified 20%	ALL OTHER: Homestead Up to $4,000 25%	ALL OTHER: Over $4,000 and Non-Homestead 40%	ALL OTHER: MACHINERY Permanently Attached to Real Estate 33⅓%	TOTAL ASSESSED VALUE	Total Assessed Value as Equalized by The Board of Review	FINAL EQUALIZED VALUE
													Dollars	Dollars	Dollars	Dollars	Dollars	Dollars	Dollars	Dollars	Dollars	Dollars	Dollars	Dollars	Dollars
	State of Minnesota	1	N½ of N E ¼		28	139	27			Un															
	State of Minnesota	2	N W ¼ of N E ¼																						
	State of Minnesota	3	S W ¼ of N E ¼																						
	State of Minnesota	4	S E ¼ of N E ¼																						
		5																							
	State of Minnesota	6	N E ¼ of N W ¼																						
	State of Minnesota	7	N W ¼ of N W ¼																						
	State of Minnesota	8	S W ¼ of N W ¼																						
	State of Minnesota	9	S E ¼ of N W ¼																						
		10																							
	State of Minnesota	11	N E ¼ of S W ¼																						
	State of Minnesota	12	N W ¼ of S W ¼																						
	State of Minnesota	13	S W ¼ of S W ¼																						
	State of Minnesota	14	S E ¼ of S W ¼																						
		15																							
	State of Minnesota	16	N E ¼ of S E ¼																						
	State of Minnesota	17	N W ¼ of S E ¼																						
	State of Min	18	S W ¼ of S E ¼																						
	State of Minnesota	19	S E ¼ of S E ¼																						
		20																							

	SOLD FOR TAXES	VALUATIONS BY SCHOOL DISTRICTS AS EQUALIZED BY DEPARTMENT OF TAXATION: District No. ..... Rate ..... Mills	District No. ..... Rate ..... Mills	District No. ..... Rate ..... Mills	District No. ..... Rate ..... Mills	District No. ..... Rate ..... Mills	District No. ..... Rate ..... Mills	Tax Including State Homestead ..... Mills	State Tax on Non-Homestead ..... Mills	SPECIAL TAXES	TOTAL TAXES		PAID	WHEN PAID: Month	Day	Year	Number of Receipt	March Settlement 1957	June Settlement 1957	Penalty	November Settlement 1957	Penalty	Collections to First Monday in January 1958	Penalty	Delinquent on First Monday in January 1958	Total Delinquent Tax and Penalty	REMARKS
		Dollars	Dollars	Dollars	Dollars	Dollars	Dollars	$ cts.	$ cts.	$ cts.	$ cts.							$ cts.	$ cts.	$ cts.	$ cts.	$ cts.	$ cts.	$ cts.	$ cts.	$ cts.	
1												1															
2												2															
3												3															
4												4															
5												5															
6												6															
7												7															
8												8															
9												9															
10												10															
11												11															
12												12															
13												13															
14												14															
15												15															
16												16															
17												17															
18												18															
19												19															
20												20															

Inver Grove
Richwood Shores
Brookman's Lunden Beach
TL-27

Assessment Roll and Tax List of Real Property in the Town of Sulpe, Cass County, Minnesota, for Taxes for the Year 1956.

* Indicate Type of Property: R-Residential, C-Commercial, I-Industrial, U-Utility, F-Farm, L-Lakeshore, T-Timber, M-Mineral

	IN WHOSE NAME ASSESSED	TO WHOM TRANSFERRED	DESCRIPTION OF PROPERTY: SUBDIVISION	Sec. or Lot	Town or Block	Rge.	Number of Acres of Land (Acres / 100ths)	No. School District	Indicate Homestead Tax as Ru	Indicate Agricultural Tax as Ru	* Indicate Type of Property	TRUE AND FULL VALUATIONS: LAND Exclusive of Structures and Improvements (Dollars)	BUILDINGS and Other Structures (Dollars)	MACHINERY Permanently Attached to Real Estate (Dollars)	TOTAL True and Full Value (Dollars)	ASSESSED VALUATIONS: RURAL: Homestead Up to $1,000 20% (Dollars)	RURAL: Over $1,000 and Non-Homestead 33⅓% (Dollars)	ALL OTHER: Timber Land Class 2c 20% (Dollars)	ALL OTHER: Homestead Up to $1,000 25% (Dollars)	ALL OTHER: Over $1,000 and Non-Homestead 40% (Dollars)	ALL OTHER: MACHINERY Permanently Attached to Real Estate 33⅓% (Dollars)	TOTAL ASSESSED VALUE (Dollars)	Total Assessed Value as Equalized by the Board of Review (Dollars)	FINAL EQUALIZED VALUE (Dollars)
1	State of Minnesota		NE¼ of NE¼	30	137	27																		
2	State of Minnesota		NW¼ of NE¼																					
3	State of Minnesota		SW¼ of NE¼																					
4	State of Minnesota		SE¼ of NE¼																					
5																								
6	State of Minnesota		NE¼ of NW¼																					
7	State of Minnesota		NW¼ of NW¼																					
8	State of Minnesota		SW¼ of NW¼																					
9	State of Minnesota		SE¼ of NW¼																					
10																								
11	State of Minnesota		NE¼ of SW¼																					
12	State of Minnesota		NW¼ of SW¼																					
13	State of Minnesota		SW¼ of SW¼																					
14	State of Minnesota		SE¼ of SW¼																					
15																								
16	State of Minnesota		NE¼ of SE¼																					
17	State of Minnesota		NW¼ of SE¼																					
18	State of Minnesota		SW¼ of SE¼																					
19	State of Minnesota		SE¼ of SE¼																					
20																								

	SOLD FOR TAXES	VALUATIONS BY SCHOOL DISTRICTS AS EQUALIZED BY DEPARTMENT OF TAXATION: District No.... Rate.... Mills (Dollars)	District No.... Rate.... Mills (Dollars)	District No.... Rate.... Mills (Dollars)	District No.... Rate.... Mills (Dollars)	District No.... Rate.... Mills (Dollars)	District No.... Rate.... Mills (Dollars)	Tax including State Homestead .... Mills ($ cts.)	State Tax on Non-Homestead .... Mills ($ cts.)	SPECIAL TAXES ($ cts.)	TOTAL TAXES ($ cts.)		PAID	WHEN PAID (Month Day Year)	Number of Receipt	March Settlement 1957 ($ cts.)	June Settlement 1957 ($ cts.)	Penalty ($ cts.)	November Settlement 1957 ($ cts.)	Penalty ($ cts.)	Collections to Find Monday in January 1958 ($ cts.)	Penalty ($ cts.)	Delinquent on First Monday in January 1958 ($ cts.)	Total Delinquent Tax and Penalty ($ cts.)	REMARKS
1												1													
2												2													
3												3													
4												4													
5												5													
6												6													
7												7													
8												8													
9												9													
10												10													
11												11													
12												12													
13												13													
14												14													
15												15													
16												16													
17												17													
18												18													
19												19													
20												20													

Assessment Roll and Tax List of Real Property in the Town of Indian, Cass County, Minnesota, for Taxes for the Year 1956.

Form 2(L56) [illegible]

* Indicate Type of Property: R-Residential, C-Commercial, I-Industrial, U-Utility, F-Farm, L-Lakeshore, T-Timber, M-Mineral

	In Whose Name Assessed	To Whom Transferred	Description of Property: Subdivision	Sec. or Lot	Town or Block	Rng.	Number of Acres of Land: Acres	Number of Acres of Land: Mills	No. School District	Indicate Homestead Tax as Ha	Indicate Agricultural Tax as Ag	* Indicate Type of Property	True and Full Valuations: Land Exclusive of Structures and Improvements	Buildings and Other Structures	Machinery Permanently Attached to Real Estate	Total True and Full Value	Assessed Valuations: Rural: Homestead Up to $4,000 20%	Rural: Over $4,000 and Non-Homestead 33⅓%	All Other: Timber Land Class 3c 20%	All Other: Homestead Up to $4,000 25%	All Other: Over $4,000 and Non-Homestead 40%	Machinery Permanently Attached to Real Estate 33⅓%	Total Assessed Value	Total Assessed Value as Equalized by the Board of Review	Final Equalized Value
							Acres	Mills					Dollars	Dollars	Dollars	Dollars	Dollars	Dollars	Dollars	Dollars	Dollars	Dollars	Dollars	Dollars	Dollars
1	State of Minnesota		NE¼ of NE¼	31	139	27			UN																
2	State of Minnesota		NW¼ of NE¼																						
3	State of Minnesota		SW¼ of NE¼																						
4	State of Minnesota		SE¼ of NE¼																						
5																									
6	State of Minnesota		NE¼ of NW¼																						
7	State of Minnesota		NW¼ of NW¼																						
8	State of Minnesota		SW¼ of NW¼																						
9	State of Minnesota		SE¼ of NW¼																						
10																									
11	State of Minnesota		NE¼ of SW¼																						
12	State of Minnesota		NW¼ of SW¼																						
13	State of Minnesota		SW¼ of SW¼																						
14	State of Minnesota		SE¼ of SW¼																						
15																									
16	State of Minnesota		NE¼ of SE¼																						
17	State of Minnesota		NW¼ of SE¼																						
18	State of Minnesota		SW¼ of SE¼																						
19	State of Minnesota		SE¼ of SE¼																						
20																									

	Sold for Taxes	Valuations by School Districts as Equalized by Department of Taxation: District No. ..... Rate ..... Mills	District No. ..... Rate ..... Mills	District No. ..... Rate ..... Mills	District No. ..... Rate ..... Mills	District No. ..... Rate ..... Mills	District No. ..... Rate ..... Mills	Tax including State Homestead ..... Mills	State Tax on Non-Homestead ..... Mills	Special Taxes	Total Taxes		Paid	When Paid: Month	Day	Year	Number of Receipt	March Settlement 1957	June Settlement 1957	Penalty	November Settlement 1957	Penalty	Collections to First Monday in January 1958	Penalty	Delinquent on First Monday in January 1958	Total Delinquent Tax and Penalty	Remarks
		Dollars	Dollars	Dollars	Dollars	Dollars	Dollars	$ cts.	$ cts.	$ cts.	$ cts.							$ cts.	$ cts.	$ cts.	$ cts.	$ cts.	$ cts.	$ cts.	$ cts.	$ cts.	
1												1															
2												2															
3												3															
4												4															
5												5															
6												6															
7												7															
8												8															
9												9															
10												10															
11												11															
12												12															
13												13															
14												14															
15												15															
16												16															
17												17															
18												18															
19												19															
20												20															

139-27

Emer's Shores

110-27

Birchwood Shores

Jacobsen's Landing

Jacobsen's Beach

Assessment Roll and Tax List of Real Property in the Town of Sulpe, Cass County, Minnesota, for Taxes for the Year 1956.

Form 5C (50)—Blue-line ruled, 8½x14

* Indicate Type of Property: R-Residential, C-Commercial, I-Industrial, U-Utility, F-Farm, L-Lakeshore, T-Timber, M-Mineral

	IN WHOSE NAME ASSESSED	TO WHOM TRANSFERRED	DESCRIPTION OF PROPERTY: SUBDIVISION	Sec. or Lot	Town or Block	Rng.	Number of Acres of Land: Acres	Mills	No. School District	Indicate Homestead Tax or Mo	Indicate Agricultural Tax or Mo	* Indicate Type of Property	TRUE AND FULL VALUATIONS: LAND Exclusive of Structures and Improvements (Dollars)	BUILDINGS and Other Structures (Dollars)	MACHINERY Permanently Attached to Real Estate (Dollars)	TOTAL True and Full Value (Dollars)	ASSESSED VALUATIONS: RURAL: Homestead Up to $1,000 20% (Dollars)	RURAL: Over $4,000 and Non-Homestead 33⅓% (Dollars)	ALL OTHER: Timber Land Class 3c 20% (Dollars)	ALL OTHER: Homestead Up to $4,000 25% (Dollars)	ALL OTHER: Over $4,000 and Non-Homestead 40% (Dollars)	ALL OTHER: MACHINERY Permanently Attached to Real Estate 33⅓% (Dollars)	TOTAL ASSESSED VALUE (Dollars)	Total Assessed Value as Equalized by the Board of Review (Dollars)	FINAL EQUALIZED VALUE (Dollars)
1	State of Minnesota		NE¼ of NE¼	32	138	27			4																
2	State of Minnesota		NW¼ of NE¼																						
3	State of Minnesota		SW¼ of NE¼																						
4	State of Minnesota		SE¼ of NE¼																						
5																									
6	State of Minnesota		NE¼ of NW¼																						
7	State of Minnesota		NW¼ of NW¼																						
8	State of Minnesota		SW¼ of NW¼																						
9	State of Minnesota		SE¼ of NW¼																						
10																									
11	State of Minnesota		NE¼ of SW¼																						
12	State of Minnesota		NW¼ of SW¼																						
13	State of Minnesota		SW¼ of SW¼																						
14	State of Minnesota		SE¼ of SW¼																						
15																									
16	State of Minnesota		NE¼ of SE¼																						
17	State of Minnesota		NW¼ of SE¼																						
18	State of Minnesota		SW¼ of SE¼																						
19	State of Minnesota		SE¼ of SE¼																						
20																									

	SOLD FOR TAXES	VALUATIONS BY SCHOOL DISTRICTS AS EQUALIZED BY DEPARTMENT OF TAXATION: District No. ..... Rate ..... Mills (Dollars)	District No. ..... Rate ..... Mills (Dollars)	District No. ..... Rate ..... Mills (Dollars)	District No. ..... Rate ..... Mills (Dollars)	District No. ..... Rate ..... Mills (Dollars)	District No. ..... Rate ..... Mills (Dollars)	Tax Including State Homestead ..... Mills ($ cts.)	State Tax on Non-Homestead ..... Mills ($ cts.)	SPECIAL TAXES ($ cts.)	TOTAL TAXES ($ cts.)		PAID	WHEN PAID: Month	Day	Year	Number of Receipt	March Settlement 1957 ($ cts.)	June Settlement 1957 ($ cts.)	Penalty ($ cts.)	November Settlement 1957 ($ cts.)	Penalty ($ cts.)	Collections to First Monday in January 1958 ($ cts.)	Penalty ($ cts.)	Delinquent on First Monday in January 1958 ($ cts.)	Total Delinquent Tax and Penalty ($ cts.)	REMARKS
1												1														
2												2														
3												3														
4												4														
5												5														
6												6														
7												7														
8												8														
9												9														
10												10														
11												11														
12												12														
13												13														
14												14														
15												15														
16												16														
17												17														
18												18														
19												19														
20												20														

Assessment Roll and Tax List of Real Property in the Town of Backus, Cass County, Minnesota, for Taxes for the Year 1956.

Form 1C (35) [illegible]

* Indicate Type of Property: R-Residential, C-Commercial, I-Industrial, U-Utility, F-Farm, L-Lakeshore, T-Timber, M-Mineral

	In Whose Name Assessed	To Whom Transferred	Description of Property: Subdivision	Sec. or Lot	Town or Block	Rng.	Number of Acres of Land: Acres	Number of Acres of Land: Mills	No. School District	Indicate Homestead Tax as Yes or No	Indicate Agricultural Tax as Yes or No	Indicate Type of Property	True and Full Valuations: Land Exclusive of Structures and Improvements (Dollars)	Buildings and Other Structures (Dollars)	Machinery Permanently Attached to Real Estate (Dollars)	Total True and Full Value (Dollars)	Assessed Valuations: Rural: Homestead Up to $4,000 20% (Dollars)	Rural: Over $4,000 and Non-Homestead 33⅓% (Dollars)	All Other: Timber Land Class 3c 20% (Dollars)	All Other: Homestead Up to $4,000 25% (Dollars)	All Other: Over $4,000 and Non-Homestead 40% (Dollars)	All Other: Machinery Permanently Attached to Real Estate 33⅓% (Dollars)	Total Assessed Value (Dollars)	Total Assessed Value Reduced by the Board of Review (Dollars)	Final Equalized Value (Dollars)
1	State of Minnesota		NE¼ of NE¼		53	139	27		49																
2	State of Minnesota		NW¼ of NE¼																						
3	State of Minnesota		SW¼ of NE¼																						
4	State of Minnesota		SE¼ of NE¼																						
5																									
6	State of Minnesota		NE¼ of NW¼																						
7	State of Minnesota		NW¼ of NW¼																						
8	State of Minnesota		SW¼ of NW¼																						
9	State of Minnesota		SE¼ of NW¼																						
10																									
11	State of Minnesota		NE¼ of SW¼																						
12	State of Minnesota		NW¼ of SW¼																						
13	State of Minnesota		SW¼ of SW¼																						
14	State of Minnesota		SE¼ of SW¼																						
15																									
16	State of Minnesota		NE¼ of SE¼																						
17	State of Minnesota		NW¼ of SE¼																						
18	State of Minnesota		SW¼ of SE¼																						
19	State of Minnesota		SE¼ of SE¼																						
20																									

	Sold for Taxes	Valuations by School Districts as Equalized by Department of Taxation: District No. ..... Rate ..... Mills (Dollars)	District No. ..... Rate ..... Mills (Dollars)	District No. ..... Rate ..... Mills (Dollars)	District No. ..... Rate ..... Mills (Dollars)	District No. ..... Rate ..... Mills (Dollars)	District No. ..... Rate ..... Mills (Dollars)	Tax including State Homestead .....Mills ($ cts.)	State Tax on Non-Homestead .....Mills ($ cts.)	Special Taxes ($ cts.)	Total Taxes ($ cts.)	Paid	When Paid: Month Day Year	Number of Receipt	March Settlement 1957 ($ cts.)	June Settlement 1957 ($ cts.)	Penalty ($ cts.)	November Settlement 1957 ($ cts.)	Penalty ($ cts.)	Collections to Five Monday in January 1958 ($ cts.)	Penalty ($ cts.)	Delinquent on Five Monday in January 1958 ($ cts.)	Total Delinquent Tax and Penalty ($ cts.)	Remarks
1																								
2																								
3																								
4																								
5																								
6																								
7																								
8																								
9																								
10																								
11																								
12																								
13																								
14																								
15																								
16																								
17																								
18																								
19																								
20																								

Assessment Roll and Tax List of Real Property in the Town of Indian, Cass County, Minnesota, for Taxes for the Year 1956.

Form 51(55) [illegible]

* Indicate Type of Property: R-Residential, C-Commercial, I-Industrial, U-Utility, F-Farm, L-Lakeshore, T-Timber, M-Mineral

	In Whose Name Assessed	To Whom Transferred	Description of Property: Subdivision	Sec. or Lot	Town or Block	Rng.	Number of Acres of Land: Acres	100ths	Sch. & Sect. District	Indicates Homestead Tax	Indicates Agricultural Tax	* Indicates Type	True and Full Valuations: Land Exclusive of Structures and Improvements (Dollars)	Buildings and Other Structures (Dollars)	Machinery Permanently Attached to Real Estate (Dollars)	Total True and Full Value (Dollars)	Assessed Valuations: Rural: Homestead Up to $4,000 20% (Dollars)	Rural: Over $4,000 and Non-Homestead 33⅓% (Dollars)	All Other: Timber Land Class 3c 30% (Dollars)	All Other: Homestead Up to $4,000 25% (Dollars)	All Other: Over $4,000 and Non-Homestead 40% (Dollars)	All Other: Machinery Permanently Attached to Real Estate 33⅓% (Dollars)	Total Assessed Value (Dollars)	Total Assessed Value as Equalized by the Board of Review (Dollars)	Final Equalized Value (Dollars)
	State of Minnesota		NE¼ of NE¼																						
2	~~State of Minnesota~~		NW¼ of NE¼																						
3	State of Minnesota		SW¼ of NE¼																						
4	~~State of Minnesota~~		SE¼ of NE¼																						
5																									
6	State of Minnesota		NE¼ of NW¼																						
7	State of Minnesota		NW¼ of NW¼																						
8	~~State of Minnesota~~		SW¼ of NW¼																						
9	State of Minnesota		SE¼ of NW¼																						
10																									
11	State of Minnesota		NE¼ of SW¼																						
12	State of Minnesota		NW¼ of SW¼																						
13	~~State of Minnesota~~		SW¼ of SW¼																						
14	~~State of Minnesota~~		SE¼ of SW¼																						
15																									
16	State of Minnesota		NE¼ of SE¼																						
17	~~State of Minnesota~~		NW¼ of SE¼																						
18	~~State of Minnesota~~		SW¼ of SE¼																						
19	~~State of Minnesota~~		SE¼ of SE¼																						
20																									

	Sold for Taxes	Valuations by School Districts as Equalized by Department of Taxation: District No. ..... Rate ..... Mills (Dollars)	District No. ..... Rate ..... Mills (Dollars)	District No. ..... Rate ..... Mills (Dollars)	District No. ..... Rate ..... Mills (Dollars)	District No. ..... Rate ..... Mills (Dollars)	District No. ..... Rate ..... Mills (Dollars)	Tax including State Homestead ..... Mills ($ cts.)	State Tax on Non-Homestead ..... Mills ($ cts.)	Special Taxes ($ cts.)	Total Taxes ($ cts.)		Paid	When Paid: Month Day Year	Number of Receipt	March Settlement 1957 ($ cts.)	June Settlement 1957 ($ cts.)	Penalty ($ cts.)	November Settlement 1957 ($ cts.)	Penalty ($ cts.)	Collections to First Monday in January 1958 ($ cts.)	Penalty ($ cts.)	Delinquent on First Monday in January 1958 ($ cts.)	Total Delinquent Tax and Penalty ($ cts.)	Remarks
1												1													
2												2													
3												3													
4												4													
5												5													
6												6													
7												7													
8												8													
9												9													
10												10													
11												11													
12												12													
13												13													
14												14													
15												15													
16												16													
17												17													
18												18													
19												19													
20												20													

Assessment Roll and Tax List of Real Property in the Town of Lulejo, Cass County, Minnesota, for Taxes for the Year 1956.

Form 2(156) Revised 1955

* Indicate Type of Property: R-Residential, C-Commercial, I-Industrial, U-Utility, F-Farm, L-Lakeshore, T-Timber, M-Mineral

	IN WHOSE NAME ASSESSED	TO WHOM TRANSFERRED	DESCRIPTION OF PROPERTY: SUBDIVISION	Sec. or Lot	Town or Block	Rge	Number of Acres of Land: Acres	100ths	No. School District	Indicate Homestead Tax Exempt	Indicate Agricultural Tax Exempt	* Indicate Type of Property	TRUE AND FULL VALUATIONS: LAND Exclusive of Structures and Improvements	BUILDINGS and Other Structures	MACHINERY Permanently Attached to Real Estate	TOTAL True and Full Value	ASSESSED VALUATIONS: RURAL: Homestead Up to $4,000 20%	RURAL: Over $4,000 and Non-Homestead 33⅓%	ALL OTHER: Timber Land Class 5a 20%	ALL OTHER: Homestead Up to $4,000 25%	ALL OTHER: Over $4,000 and Non-Homestead 40%	ALL OTHER: MACHINERY Permanently Attached to Real Estate 33⅓%	TOTAL ASSESSED VALUE	Total Assessed Value as Equalized by the Board of Review	FINAL EQUALIZED VALUE
													Dollars	Dollars	Dollars	Dollars	Dollars	Dollars	Dollars	Dollars	Dollars	Dollars	Dollars	Dollars	Dollars
1	State of Minnesota		NE ¼ of NE ¼	35	139	27			Un																
2	State of Minnesota		NW ¼ of NE ¼																						
3	State of Minnesota		SW ¼ of NE ¼																						
4	State of Minnesota		SE ¼ of NE ¼																						
5																									
6	State of Minnesota		NE ¼ of NW ¼																						
7	State of Minnesota		NW ¼ of NW ¼																						
8	State of Minnesota		SW ¼ of NW ¼																						
9	State of Minnesota		SE ¼ of NW ¼																						
10																									
11	State of Minnesota		NE ¼ of SW ¼																						
12	State of Minnesota		NW ¼ of SW ¼																						
13	State of Minnesota		SW ¼ of SW ¼																						
14	State of Minnesota		SE ¼ of SW ¼																						
15																									
16	State of Minnesota		NE ¼ of SE ¼																						
17	State of Minnesota		NW ¼ of SE ¼																						
18	State of Minnesota		SW ¼ of SE ¼																						
19	State of Minnesota		SE ¼ of SE ¼																						
20																									

	SOLD FOR TAXES	VALUATIONS BY SCHOOL DISTRICTS AS EQUALIZED BY DEPARTMENT OF TAXATION: District No. ..... Rate ..... Mills	District No. ..... Rate ..... Mills	District No. ..... Rate ..... Mills	District No. ..... Rate ..... Mills	District No. ..... Rate ..... Mills	District No. ..... Rate ..... Mills	Tax Including State Homestead ..... Mills	State Tax on Non-Homestead ..... Mills	SPECIAL TAXES	TOTAL TAXES		PAID	WHEN PAID	Number of Receipt	March Settlement 1957	June Settlement 1957	Penalty	November Settlement 1957	Penalty	Collections to First Monday in January 1958	Penalty	Delinquent on First Monday in January 1958	Total Delinquent Tax and Penalty	REMARKS
		Dollars	Dollars	Dollars	Dollars	Dollars	Dollars	$ cts.	$ cts.	$ cts.	$ cts.			Month Day Year		$ cts.	$ cts.	$ cts.	$ cts.	$ cts.	$ cts.	$ cts.	$ cts.	$ cts.	
1												1													
2												2													
3												3													
4												4													
5												5													
6												6													
7												7													
8												8													
9												9													
10												10													
11												11													
12												12													
13												13													
14												14													
15												15													
16												16													
17												17													
18												18													
19												19													
20												20													

Assessment Roll and Tax List of Real Property in the Town of Inkpe, Cass County, Minnesota, for Taxes for the Year 1956.

FORM ECD 156 (MUNICIPAL REPRINT, BINDING)

* Indicate Type of Property: R-Residential, C-Commercial, I-Industrial, U-Utility, F-Farm, L-Lakeshore, T-Timber, M-Mineral

		DESCRIPTION OF PROPERTY							TRUE AND FULL VALUATIONS				ASSESSED VALUATIONS									
													RURAL		ALL OTHER							
IN WHOSE NAME ASSESSED	TO WHOM TRANSFERRED		SUBDIVISION	Sec. or Lot	Town or Block	Rng.	Number of Acres of Land: Acres	Number of Acres of Land: 100ths	No. School District	Indicate Homestead Tax or No	Indicate Applied Tax or No	* Indicate Type of Property	LAND Exclusive of Structures and Improvements	BUILDINGS and Other Structures	MACHINERY Permanently Attached to Real Estate	TOTAL True and Full Value	Homestead Up to $5,000 20%	Over $4,000 and Non-Homestead 33⅓%	Timber Land Class in 20%	Homestead Up to $4,000 25%	Over $4,000 and Non-Homestead 40%	MACHINERY Permanently Attached to Real Estate 33⅓%	TOTAL ASSESSED VALUE	Total Assessment Equalized by Action of the Board of Review	FINAL EQUALIZED VALUE
													Dollars	Dollars	Dollars	Dollars	Dollars	Dollars	Dollars	Dollars	Dollars	Dollars	Dollars	Dollars	Dollars
State of Minnesota		1	NE¼ of NE¼	26	138	22			UM																
State of Minnesota		2	NW¼ of NE¼																						
State of Minnesota		3	SW¼ of NE¼																						
State of Minnesota		4	SE¼ of NE¼																						
		5																							
State of Minnesota		6	NE¼ of NW¼																						
State of Minnesota		7	NW¼ of NW¼																						
State of Minnesota		8	SW¼ of NW¼																						
State of Minnesota		9	SE¼ of NW¼																						
		10																							
State of Minnesota		11	NE¼ of SW¼																						
State of Minnesota		12	NW¼ of SW¼																						
State of Minnesota		13	SW¼ of SW¼																						
State of Minnesota		14	SE¼ of SW¼																						
		15																							
State of Minnesota		16	NE¼ of SE¼																						
State of Minnesota		17	NW¼ of SE¼																						
State of Minnesota		18	SW¼ of SE¼																						
State of Minnesota		19	SE¼ of SE¼																						
		20																							

	SOLD FOR TAXES	VALUATIONS BY SCHOOL DISTRICTS AS EQUALIZED BY DEPARTMENT OF TAXATION						Tax including State Homestead	State Tax on Non-Homestead	SPECIAL TAXES	TOTAL TAXES		PAID	WHEN PAID			Number of Receipt	March Settlement 1957	June Settlement 1957	Penalty	November Settlement 1957	Penalty	Collections to First Monday in January 1958	Penalty	Delinquent as First Monday in January 1958	Total Delinquent Tax and Penalty	REMARKS
		District No.... Rate.... ....Mills	District No.... Rate.... ....Mills	District No.... Rate.... ....Mills	District No.... Rate.... ....Mills	District No.... Rate.... ....Mills	District No.... Rate.... ....Mills	....Mills	....Mills					Month	Day	Year											
		Dollars	Dollars	Dollars	Dollars	Dollars	Dollars	$ cts.	$ cts.	$ cts.	$ cts.							$ cts.	$ cts.	$ cts.	$ cts.	$ cts.	$ cts.	$ cts.	$ cts.	$ cts.	
1												1															
2												2															
3												3															
4												4															
5												5															
6												6															
7												7															
8												8															
9												9															
10												10															
11												11															
12												12															
13												13															
14												14															
15												15															
16												16															
17												17															
18												18															
19												19															
20												20															

Assessment Roll and Tax List of Real Property in the Town of Pelican, Cass County, Minnesota, for Taxes for the Year 1956.

* Indicate Type of Property: R-Residential, C-Commercial, I-Industrial, U-Utility, F-Farm, L-Lakeshore, T-Timber, M-Mineral

	In Whose Name Assessed	To Whom Transferred	Description of Property: Subdivision	Sec. or Lot	Town or Block	Reg.	Number of Acres of Land: Acres	Hills	No. School District	Indicate Homestead Yes or No	Indicate Agricultural Yes or No	Indicate Type Property	True and Full Valuations: Land Exclusive of Structures and Improvements	Buildings and Other Structures	Machinery Permanently Attached to Real Estate	Total True and Full Value	Assessed Valuations: Rural: Homestead Up to $4,000 20%	Rural: Over $4,000 and Non-Homestead 33⅓%	All Other: Timber Land Class 3a 20%	All Other: Homestead Up to $1,000 25%	All Other: Over $1,000 and Non-Homestead 40%	All Other: Machinery Permanently Attached to Real Estate 33⅓%	Total Assessed Value	Total Assessed Value as Equalized by the Board of Review	Final Equalized Value
			Lot 1 less road; less 6 acres to																						
1	Alexander Gilmore		N½ of NE¼	1	140.27		1.05	40	40	L			120	150		270	54						54		
2	Irvin C. & Eleanor Eicher		6 acres of Lot 1 NW¼				60		70				12			12		4					4		
3			SW¼ of NEM																						
4			SE¼ of NEM																						
5	Filbert J. & Dorothy E. Fitzloff		Part of Lot 5						70	60	L		30	210		240		80					80		
6			NE¼ of NW¼																						
7	Francis G. & Mary L. McKenna		NW¼ of NW¼ Lot 2				39.50		14	40	T		260			260	52						52		
	State of Minnesota		SW¼ of NW¼						40																
9	Frank & Marie Hoffmann		SE¼ of NW¼ Lot 3				48		40	70	C		300	900 125		1325	80	300					386		
10	Harry Biese		220' of 125' of Lot 5						70	40	L		50	127		177		59					59		
	State of Minnesota		NE¼ of SW¼																						
	State of Minnesota		NW¼ of SW¼																						
	State of Minnesota		SW¼ of SW¼																						
	State of Minnesota		SE¼ of SW¼																						
15	Paul B. & Violet L. Green		6 acres of Lot 5				62		70	40	L		40	125		165		55					55		
16	~~Northern Lumber~~		125' of 2.79 acres less 6 acres, 220' NE¼ of SW¼ less C. & Lake				5.63		70	70	L		276	200		476		192					192		
17	~~Irvin C. Mantz~~		NW¼ of SE¼ 1.24 acres C. & L.						40	20	L		250	50		300	60						60		
	State of Minnesota		SW¼ of SE¼																						
	State of Minnesota		SE¼ of SE¼																						
20	Fred C. & Leona F. Smith		2.79 acres of Lot 5				2.79		70	70			54	300		354		118					118		
	~~Fred C. & Leona F. Smith~~		125' of Lot 4						70	70			1392	2267		3659	261	808					1059		

	Sold for Taxes	Valuations by School Districts as Equalized by Department of Taxation: District No. ..... Rate ..... Mills	District No. ..... Rate ..... Mills	District No. ..... Rate ..... Mills	District No. ..... Rate ..... Mills	District No. ..... Rate ..... Mills	District No. ..... Rate ..... Mills	Tax Including State Homestead ..... Mills	State Tax on Non-Homestead 5.34 ..... Mills	Special Taxes	Total Taxes		Paid	When Paid: Month	Day	Year	Number of Receipt	March Settlement 1957	June Settlement 1957	Penalty	November Settlement 1957	Penalty	Collections to First Monday in January 1958	Penalty	Delinquent on First Monday in January 1958	Total Delinquent Tax and Penalty	Remarks
		Dollars	Dollars	Dollars	Dollars	Dollars	Dollars	$ cts.	$ cts.	$ cts.	$ cts.								$ cts.	$ cts.	$ cts.	$ cts.	$ cts.	$ cts.	$ cts.	$ cts.	
1		4 54						1204			1204	1	PAID IN FULL	MAY	31	1957	9497		12 04								
2		4						90	07		97	2	PAID IN FULL	MAY	31	1957	9207		97								
3												3															
4												4															
5				80				1944	42		1986	5	PAID IN FULL	OCT	31	1957	15163				1986	66					
6												6															
7		4 52						1160			1160	7	PAID IN FULL	MAY	31	1957	9753		11 60								
8												8															
9				4 86 / 600				9354	160		9514	9	PAID IN FULL	FEB	11	1957	779	95 14									
10		59						1316	32		1348	10	PAID IN FULL	MAY	31	1957	11495		13 48								
11												11															
12												12															
13												13															
14												14															
15		55						1226	30		1256	15	PAID IN FULL	OCT	5	1957	14785				1256	44					
16				1920				4664	102		4766	16	PAID IN FULL	MAY	31	1957	7686		47 66								
17	SOLD FOR TAXES			4 60				1458			1458	17	PAID IN FULL	MAY	31	1957	7352		14 58								
18												18															
19												19															
20		4 106		118 / 4 945 = 251				2346	62		2408	20	2nd Half Paid	OCT	22	1957	15617										
		118		690 / 8.6				20286	430		20712		1st Half Paid	MAY	31	1957	1897		14 64		14 64						
		224		835	1059			25 87										95 14	114 42		49 06						

Assessment Roll and Tax List of Real Property in the Town of Gulpen, Cass County, Minnesota, for Taxes for the Year 1956.

Form SCD (56) [illegible]

* Indicate Type of Property: R-Residential, C-Commercial, I-Industrial, U-Utility, F-Farm, L-Lakeshore, T-Timber, M-Mineral

		DESCRIPTION OF PROPERTY									TRUE AND FULL VALUATIONS				ASSESSED VALUATIONS																		
															RURAL				ALL OTHER														
IN WHOSE NAME ASSESSED	TO WHOM TRANSFERRED		SUBDIVISION	Sec. or Lot	Town or Block	Rng.	Number of Acres of Land		No. School District	Indicates Homestead Tax	Indicates Agricultural Land	Indicates Type Property	LAND Exclusive of Structures and Improvements	BUILDINGS and Other Structures	MACHINERY Permanently Attached to Real Estate	TOTAL True and Full Value	Homestead Up to $4,000 20%	Over $4,000 and Non-Homestead 33⅓%	Timber Land Class 2c 20%	Homestead Up to $4,000 25%	Over $4,000 and Non-Homestead 40%	MACHINERY Permanently Attached to Real Estate 33⅓%	TOTAL ASSESSED VALUE	Total Assessed Value as Equalized by the Board of Review	FINAL EQUALIZED VALUE
							Acres	100ths					Dollars	Dollars	Dollars	Dollars	Dollars	Dollars	Dollars	Dollars	Dollars	Dollars	Dollars	Dollars	Dollars
State of Minnesota	1		NE¼ of NE¼ Lot 1	2	140	27		64																	
State of Minnesota	2		NW¼ of NE¼ Lot 2																						
State of Minnesota	3		SW¼ of NE¼																						
State of Minnesota	4		SE¼ of NE¼																						
	5																								
John & Muriel Wheeler	6		NE¼ of NW¼ Lot 3				38	85	28	4	T		120			120		40					40		
John & Muriel Wheeler, Louis & Wayne Wheeler	7		NW¼ of NW¼ Lot 4				38	71	"	"	"		120			120		40					40		
John & Muriel Wheeler	8		SW¼ of NW¼				42		"	"	"		120			120		40					40		
State of Minnesota	9		SE¼ of NW¼																						
	10																								
State of Minnesota	11		NE¼ of SW¼																						
Chas. Wheeler	12		NW¼ of SW¼				40		40	"	F		130			130	26						26		
" " "	13		SW¼ of SW¼				40		"	"	"		265	200		465	93						93		
State of Minnesota	14		SE¼ of SW¼																						
	15																								
State of Minnesota	16		NE¼ of SE¼																						
State of Minnesota	17		NW¼ of SE¼																						
State of Minnesota	18		SW¼ of SE¼																						
State of Minnesota	19		SE¼ of SE¼																						
	20																								
							197	64					635	200		955	119	120					239		

Cass County, Minnesota, for Taxes for the Year 1956.

	SOLD FOR TAXES	VALUATIONS BY SCHOOL DISTRICTS AS EQUALIZED BY DEPARTMENT OF TAXATION						Tax including State Homestead	State Tax on Non-Homestead	SPECIAL TAXES	TOTAL TAXES		PAID	WHEN PAID	Number of Receipt	March Settlement 1957	June Settlement 1957	Penalty	November Settlement 1957	Penalty	Collections to First Monday in January 1958	Penalty	Delinquent to First Monday in January 1958	Total Delinquent Tax and Penalty	REMARKS
		District No. ..... Rate ..... Mills	District No. 2 Rate 24 22 Mills	District No. ..... Rate ..... Mills	District No. ..... Rate ..... Mills	District No. ..... Rate ..... Mills	District No. ..... Rate ..... Mills																		
		Dollars	Dollars	Dollars	Dollars	Dollars	Dollars	$ cts.	$ cts.	$ cts.	$ cts.			Month Day Year		$ cts.	$ cts.	$ cts.	$ cts.	$ cts.	$ cts.	$ cts.	$ cts.	$ cts.	
1												1													
2												2													
3												3													
4												4													
5												5													
6			42					89	22		9 14	6	2nd Half Paid	OCT 31 1957	7298		9 14		9 14						
7			40					89	22		9 14	7	1st Half Paid / 2nd Half Paid	OCT 31 1957	15575										
8			40					89	22		9 14	8	1st Half Paid / 2nd Half Paid	OCT 31 1957			4 57		4 57						
9												9													
10												10													
11												11													
12			26					580			580	12	2nd Half Paid / 1st Half Paid	OCT 24 1957 / MAY 31 1957	15264										
13			93					2074			2074	13	2nd Half Paid / 1st Half Paid	OCT 24 1957 / MAY 31 1957	11877		13 27		13 27						
14												14													
15												15													
16												16													
17												17													
18												18													
19												19													
20												20													
			119					5330	66		5396						26 98		26 98						
			239																						

Bert's Shores

Lakewood Shores

Brookman's Lindon Beach

Assessment Roll and Tax List of Real Property in the Town of Deerlodge, Cass County, Minnesota, for Taxes for the Year 1956.

Form SCHO 34 Rule 3-14 Revised Statutes

*Indicate Type of Property: R-Residential, C-Commercial, I-Industrial, U-Utility, F-Farm, L-Lakeshore, T-Timber, M-Mineral

	In Whose Name Assessed	To Whose Transferred		Description of Property: Subdivision	Sec. or Lot	Town or Block	Rng.	Number of Acres of Land: Acres	Mills	No. School District	Indicate Homestead Yes or No	Indicate Agricultural Yes or No	*Indicate Type of Property	True and Full Valuations: Land Exclusive of Structures and Improvements	Buildings and Other Structures	Machinery Permanently Attached to Real Estate	Total True and Full Value	Assessed Valuations: Rural: Homestead Up to $1,000 20%	Rural: Over $4,000 and Non-Homestead 33⅓%	All Other: Timber Land Class 2a 20%	All Other: Homestead Up to $1,000 25%	All Other: Over $4,000 Non-Homestead 40%	All Other: Machinery Permanently Attached to Real Estate 33⅓%	Total Assessed Value	Total Assessed Value as Equalized by the Board of Review	Final Equalized Value
								Acres	Mills					Dollars	Dollars	Dollars	Dollars	Dollars	Dollars	Dollars	Dollars	Dollars	Dollars	Dollars	Dollars	Dollars
1	John & Muriel Wheeler			NE¼ of NE¼ Lot 1	3	140	27	38.34	42	10	40	T		120			120		40					40		
2	State of Minnesota			NW¼ of NE¼ Lot 2																						
3	State of Minnesota			SW¼ of NE¼																						
4	~~John Wheeler~~ State of Minnesota			SE¼ of NE¼				40						120			120		40					40		
5																										
6	State of Minnesota			NE¼ of NW¼ Lot 3																						
7	State of Minnesota			NW¼ of NW¼ Lot 4																						
8	State of Minnesota			SW¼ of NW¼																						
9	State of Minnesota			SE¼ of NW¼																						
10																										
11	State of Minnesota			NE¼ of SW¼																						
12	State of Minnesota			NW¼ of SW¼																						
13	State of Minnesota			SW¼ of SW¼																						
14	State of Minnesota			SE¼ of SW¼																						
15																										
16	State of Minnesota			NE¼ of SE¼																						
17	State of Minnesota			NW¼ of SE¼																						
18	State of Minnesota			SW¼ of SE¼																						
19	M. R. Whipman			SE¼ of SE¼				40		10	40	T		105			105		35					35		
20																										
								118.34			40			405			405		135					135		
														120			120		40					40		
														285			285		95					95		

	Sold for Taxes	Valuations by School Districts as Equalized by Department of Taxation: District No. 1 Rate 22.5 Mills	District No. 10 Rate 41 Mills	District No. ..... Rate ..... Mills	District No. ..... Rate ..... Mills	District No. ..... Rate ..... Mills	District No. ..... Rate ..... Mills	Tax Including State Homestead ..... Mills	State Tax on Non-Homestead 5.4 Mills	Special Taxes	Total Taxes	Paid	When Paid: Month	Day	Year	Number of Receipt	March Settlement 1957	June Settlement 1957	Penalty	November Settlement 1957	Penalty	Collections to First Monday in January 1958	Penalty	Delinquent on First Monday in January 1959	Total Delinquent Tax and Penalty	Remarks
		Dollars	Dollars	Dollars	Dollars	Dollars	Dollars	$ cts.	$ cts.		$ cts.						$ cts.	$ cts.	$ cts.	$ cts.	$ cts.	$ cts.	$ cts.	$ cts.	$ cts.	
1			40					18 95	22		9 14	1	Jim Hall Paid	OCT	31	1957	15574			4 57		4 57				
													Jim Hall Paid	MAY	21	1957	7278									
2												2														
3												3														
4												4														
5												5														
6												6														
7												7														
8												8														
9												9														
10												10														
11												11														
12												12														
13												13														
14												14														
15												15														
16												16														
17												17														
18												18														
19			55					12 26	30		12 56	19	PAID IN FULL	MAY	31	1957	11908			12 56						
20												20														
			95					21 18	52		21 70									17 13		4 57				

Assessment Roll and Tax List of Real Property in the Town of Backus, Cass County, Minnesota, for Taxes for the Year 1956.

FORM SCED (50) MADE BY THE DIGEST, MINNEAPOLIS

3 Indicate Type of Property: R-Residential, C-Commercial, I-Industrial, U-Utility, F-Farm, L-Lakeshore, T-Timber, M-Mineral

	In Whose Name Assessed	To Whom Transferred	Description of Property: Subdivision	Sec. or Lot	Town or Block	Reg.	Number of Acres of Land (Acres / Hths)	No. School District	Indicate Homestead by a "H"	Indicate Agricultural by a "A"	Indicate Type of Property	True and Full Valuations: Land Exclusive of Structures and Improvements (Dollars)	Buildings and Other Structures (Dollars)	Machinery Permanently Attached to Real Estate (Dollars)	Total True and Full Value (Dollars)	Assessed Valuations: Rural: Homestead Up to $1,000 20% (Dollars)	Rural: Over $1,000 and Non-Homestead 33⅓% (Dollars)	All Other: Timber Land Class 2a 20% (Dollars)	All Other: Homestead Up to $1,000 25% (Dollars)	All Other: Over $1,000 and Non-Homestead 40% (Dollars)	All Other: Machinery Permanently Attached to Real Estate 33⅓% (Dollars)	Total Assessed Value (Dollars)	Total Assessed Value as Equalized by the Board of Review (Dollars)	Final Equalized Value (Dollars)
1	State of Minnesota		NE¼ of NE¼ Lot 1	4	14527			Un																
2	State of Minnesota		NW¼ of SE¼																					
3	State of Minnesota		SW¼ of NE¼																					
4	State of Minnesota		SE¼ of NE¼																					
5																								
6	State of Minnesota		NE¼ of NW¼ Lot 3																					
7	Agnes Woodley		NW¼ of NW¼ Lot 4				36.84		40	40	F	120			120	24						24		
8	Harold + Reola Shumentritt		SW¼ of NW¼				40		70	"	T	198			198		66					66		
9	" " "		SE¼ of NW¼				40		"	"	"	201			201		67					67		
10																								
11	State of Minnesota		NE¼ of SW¼																					
12	William Berg		NW¼ of SW¼				40		70	"	"	285			285		95					95		
13	State of Minnesota		SW¼ of SW¼																					
14	State of Minnesota		SE¼ of SW¼																					
15																								
16	State of Minnesota		NE¼ of SE¼																					
17	State of Minnesota		NW¼ of SE¼																					
18	State of Minnesota		SW¼ of SE¼																					
19	State of Minnesota		SE¼ of SE¼																					
20																								
							156.69					804			804	24	228					252		

Cass County, Minnesota, for Taxes for the Year 1956.

	Sold for Taxes	Valuations by School Districts as Equalized by Department of Taxation: District No. ..... Rate ..... Mills	District No. ..... Rate ..... Mills	District No. ..... Rate ..... Mills	District No. ..... Rate ..... Mills	District No. ..... Rate ..... Mills	District No. ..... Rate ..... Mills	Tax including State Homestead ..... Mills	State Tax on Non-Homestead 5.34 Mills	Special Taxes	Total Taxes		Paid	When Paid (Month Day Year)	Number of Receipt	March Settlement 1957	June Settlement 1957	Penalty	November Settlement 1957	Penalty	Collections to Five Monday in January 1958	Penalty	Delinquent on Five Monday in January 1958	Total Delinquent Tax and Penalty	Remarks
		Dollars	Dollars	Dollars	Dollars	Dollars	Dollars	$ cts.	$ cts.	$ cts.	$ cts.			Month Day Year		$ cts.	$ cts.	$ cts.	$ cts.	$ cts.	$ cts.	$ cts.	$ cts.	$ cts.	
1												1													
2												2													
3												3													
4												4													
5												5													
6												6													
7		4.24						5.36			5.36	7	PAID IN FULL	AUG 13 1957	13846			5.36	11						
8	SOLD FOR TAXES	66						14.72	.36		15.08	8										15.08			
9	SOLD FOR TAXES	67						14.94	.36		15.30	9										15.30			
10												10													
11												11													
12	SOLD FOR TAXES	95						21.18	.50		21.68	12										21.68			
13												13													
14												14													
15												15													
16												16													
17												17													
18												18													
19												19													
20												20													
		4.24																							
		3.26																							
		252						56.70	1.22		57.42							5.36				52.06			

Assessment Roll and Tax List of Real Property in the Town of Shelgin, Cass County, Minnesota, for Taxes for the Year 1956.

Form SC (56)—Price $2.50 Per Hundred, Minimum $5.00

* Indicate Type of Property: R-Residential, C-Commercial, I-Industrial, U-Utility, F-Farm, L-Lakeshore, T-Timber, M-Mineral

	In Whose Name Assessed	To Whom Transferred	Description of Property: Subdivision	Sec. or Lot	Town or Block	Range	Number of Acres of Land (Acres / Hdths)	Sch. Dist.	Indicate Homestead Yes or No	Indicate Agricultural Yes or No	* Indicate Type Property	True and Full Valuations: Land Exclusive of Structures and Improvements	Buildings and Other Structures	Machinery Permanently Attached to Real Estate	Total True and Full Value	Assessed Valuations: Rural: Homestead Up to $4,000 20%	Rural: Over $4,000 and Non-Homestead 33⅓%	All Other: Timber Land Class 3a 20%	All Other: Homestead Up to $4,000 25%	All Other: Over $4,000 and Non-Homestead 40%	All Other: Machinery Permanently Attached to Real Estate 33⅓%	Total Assessed Value	Total Assessed Value as Equalized by the Board of Review	Final Equalized Value
							Acres	Hdths				Dollars	Dollars	Dollars	Dollars	Dollars	Dollars	Dollars	Dollars	Dollars	Dollars	Dollars	Dollars	Dollars
1	Jacob & Agnes Woodley		NE¼ of NE¼ Lot 1	5	140	29	26.47	4	Yes	No	F	150	75		225	45						45		
2	Douglas J. & Ann B. Hoffter		Lot 2 less Ave. & less S. 470' NW¼ of NE¼				39		No	No	T	75	126		201		67					67		
3	" " " "		SW¼ of NE¼ Lot 5				43.15		"	"	T	159			159		53					53		
4	Jacob & Agnes Woodley		SE¼ of NE¼				40		Yes	No	F	200			200	40						40		
	E. W. Raymond et al		Com. 1149.5' on N line of Lot 2, 2310' W of NE cor. of Lot 2, thence W 225' to a point 75' W of W line, thence S 400.4' to line of Lot 2				1		No	"	C	50	175		225		75					75		
6			NE¼ of NW¼																					
7	Roland Edwards		NW¼ of NW¼ Lot 3				4		Yes	No	R	150	300		450	90						90		
8			SW¼ of NW¼																					
9			SE¼ of NW¼																					
10	Douglas J. & Ann B. Hoffter		S. 470' of Lot 2						No	No	C	120	500		620		210					210		
11			NE¼ of SW¼																					
12			NW¼ of SW¼																					
13			SW¼ of SW¼																					
14			SE¼ of SW¼																					
15																								
16	Louis & Agnes Bandemer		NE¼ of SE¼				40		Yes	Yes	F	200	50		250	50						50		
17	Arthur Larson & L. E. Halvorson		NW¼ of SE¼ Lot 4				41.25		No	"	T	198			198		66					66		
18	Melton E. & Estella E. Christison		Lot 1 less S 100' & W. 330' SW¼ of SE¼				47.25		"	No	C	201	351		552		184					184		
19	" " "		SE¼ of SE¼				40		"	"	T	180			180		60					60		
20	Arthur C. & Mabel L. Nelson		S. 100' of W. 330' of Lot 1						No	Yes	F	45	75		120		40					40		
							332.44					1938	1652		3590	225	765					990		

	Sold for Taxes	Valuations by School Districts as Equalized by Department of Taxation: District No. ..... Rate ..... Mills	District No. ..... Rate ..... Mills	District No. ..... Rate ..... Mills	District No. ..... Rate ..... Mills	District No. ..... Rate ..... Mills	District No. ..... Rate ..... Mills	Tax Including State Homestead ..... Mills	State Tax on Non-Homestead 5.34 Mills	Special Taxes	Total Taxes	Paid	When Paid (Month Day Year)	Number of Receipt	March Settlement 1957	June Settlement 1957	Penalty	November Settlement 1957	Penalty	Collections to First Monday in January 1958	Penalty	Delinquent on First Monday in January 1958	Total Delinquent Tax and Penalty	Remarks
		Dollars	Dollars	Dollars	Dollars	Dollars	Dollars	Dollars	$ cts.	$ cts.	$ cts.				$ cts.	$ cts.	$ cts.	$ cts.	$ cts.	$ cts.	$ cts.	$ cts.	$ cts.	
1		45						10.04			10.04	PAID IN FULL	AUG 13 1957	1346				10.04	25					
2		67						14.94	36		15.30	PAID IN FULL	FEB 4 1957	1534	15.30									
3		53						11.81	28		12.10	PAID IN FULL	FEB 4 1957	1534	12.10									
4		40						8.92			8.92	PAID IN FULL	AUG 13 1957	1346				8.92	25					
5	SOLD FOR TAXES	75						16.71	40		17.12											17.12		
6																								
7	SOLD FOR TAXES			90				21.86			21.86	1st Half Paid	MAY 28 1957	1824		10.93						10.93		
8																								
9																								
10				210				51.02	1.12		52.14	PAID IN FULL	FEB 7 1957	1534	52.14									
11																								
12																								
13																								
14																								
15																								
16	SOLD FOR TAXES	50						11.14			11.14											11.14		
17		66						14.70	36		15.06	PAID IN FULL	MAY 31 1957	1492		15.06								
18				184				44.70	98		45.68	PAID IN FULL	MAY 22 1957			45.68								
19				60				14.58	32		14.90	PAID IN FULL	MAY 22 1957	1573		14.90								
20		40						8.92	22		9.14	PAID IN FULL	MAY 31 1957	1497		9.14								
		1.85		90 = 225				97.22																
		301		454 = 785				132.16	404		238.42				77.54	95.73		18.96				39.19		
		436		664 = 910				229.38																

Form 5C (56)

F-Farm, L-Lakeshore, T-Timber, M-Mineral

139-27 / 140-27



Line	In Whose Name Assessed	Subdivision	Total Assessed Value	Sold for Taxes	School District Valuation	Tax Including State Homestead	State Tax on Non-Homestead	Total Taxes	Line	When Paid	Number of Receipt	March Settlement 1957	June Settlement 1957	Delinquent Tax and Penalty	Remarks
1		NE¼ of NE¼							1						
2		NW¼ of NE¼							2						
3		SW¼ of NE¼							3						
4		SE¼ of NE¼							4						
5	John D. & Gloria D. ... et al	App'd S.25' of N.578' of Lo...							5						
6		NE¼ of NW¼							6						
7		NW¼ of NW¼							7						
8	Roland Edwards	Lot 4 less S.450' & less S.575' of N.675' (SW¼ of NW¼)	8		4 8	178		178	8	1st Half Paid MAY 28 1957	7824		89	89 98	1955 / 1.80 2.05
9	Clarence E & Elizabeth M. Stresnak	S.50' of N.150' of Lot 4 (SE¼ of NW¼)	8		8	194	04	198	9	PAID IN FULL MAY 31 1957			198		
10	" " "	S.50' of N.200' of Lot 4	65		65	1580	34	1614	10	PAID IN FULL MAY 31 1957	11905		1614		
11	Guy Wm. & Bella Thompson	S.150' of N.350' of Lot 4 (NE¼ of SW¼)	82		82	1992	44	2036	11	PAID IN FULL MAY 31 1957	11904		2036		
12	Dorothy E. Workman	S.75' of N.425' of Lot 4 (NW¼ of SW¼)	67		67	1628	36	1664	12	PAID IN FULL FEB 13 1957					
13	D.W. & Leona Tate	S.75' of N.500' of Lot 4 (SW¼ of SW¼)	58		58	1410	30	1440	13	PAID IN FULL FEB 13 1957	2487	3552			
14	" "	S.75' of N.575' of Lot 4 less S.2' (SE¼ of SW¼)	18		18	438	10	448	14	PAID IN FULL FEB 13 1957					
15	Marvin Olson & Iris Larson	S.100' of N.675' of Lot 4	17		17	414	10	424	15	PAID IN FULL MAY 31 1957	11901		424		
16	Byron & Irma Sherwood	S.450' of Lot 4 (NE¼ of SE¼)	183		183	4446	98	4544	16	PAID IN FULL MAY 31 1957	11906		4544		
17		NW¼ of SE¼							17						
18		SW¼ of SE¼							18						
19		SE¼ of SE¼							19						
20									20						
Total			506		4 8 / 8; 498 = 8; 498 = 506	178 / 12102 / 12280	266	12546				3552	8905	89	

Birchwood Shores

Brookman's Linden Beach

Form AC (56)

F-Farm, L-Lakeshore, T-Timber, M-Mineral

139-27 140-27

Sec. 5-140-27
Lot 4

1. Roland Edwards 6.0 acs
2. Clarence & Elizabeth Stresnak 1.5 a.
3. " .25 a.
4. Guy Wm. & Bella Thompson .50 a
5. " " .25 a.
6. Dorothy E. Workman .50 a
7. " 1.0 a
8. " .50 a
9. Marion Olson & Irene Larson .75 a
10. Byron & Irma Sherwood 2.00 a.



Line	In Whose Name Assessed	Subdivision	Total Assessed Value	School District	Valuation by School District	Tax Including State	State Tax on Non-Homestead	Total Taxes	Paid	When Paid	Number of Receipt	March Settlement 1957	June Settlement 1957	Delinquent on First Monday in January 1958	Total Delinquent Tax and Penalty	Remarks
1		NE¼ of NE¼														
2		NW¼ of NE¼														
3		SW¼ of NE¼														
4		SE¼ of NE¼														
5	John T. & Gloria Graham et al	Appx. L. S.25' of N.575' of Lot 4														
6		NE¼ of NW¼														
7		NW¼ of NW¼														
8	Roland Edwards	Lot 4 less S.450' & less S.575' of N.675' (SW¼ of NW¼)	8	#8		178		178	1st Half Paid	MAY 28 1957	7824		89	89	98	1955 1808 2.05
9	Clarence E. & Elizabeth M. Stresnak	S.50' of N.150' of Lot 4 (SE¼ of NW¼)	8		8	194	04	198	PAID IN FULL	MAY 31 1957			198			
10	" " "	S.50' of N.200' of Lot 4	65		65	1580	34	1614	PAID IN FULL	MAY 31 1957	11905		1614			
11	Guy Wm. & Bella Thompson	S.150' of N.350' of Lot 4 (NE¼ of SW¼)	82		82	1992	44	2036	PAID IN FULL	MAY 31 1957	11904		2036			
12	Dorothy E. Workman	S.75' of N.425' of Lot 4 (NW¼ of SW¼)	67		67	1628	36	1664	PAID IN FULL	FEB 13 1957						
13	D. W. & Leona Tate	S.75' of N.500' of Lot 4 (SW¼ of SW¼)	58		58	1410	30	1440	PAID IN FULL	FEB 13 1957	2487	3552				
14	" " "	S.75' of N.575' of Lot 4 less S.25' (SE¼ of SW¼)	18		18	438	10	448	PAID IN FULL	FEB 13 1957						
15	Marvin Olson & Iris Larson	S.100' of N.675' of Lot 4	17		17	414	10	424	PAID IN FULL	MAY 31 1957	11901		424			
16	Byron & Irma Sherwood	S.450' of Lot 4 (NE¼ of SE¼)	183		183	4440	98	4544	PAID IN FULL	MAY 31 1957	11906		4544			
17		NW¼ of SE¼														
18		SW¼ of SE¼														
19		SE¼ of SE¼														
20																
Totals			506	#8 / 8	8; 498 = 498; 498 = 506	178; 12102; 12280	266	12546				3552	8905	89		

Form 5C(15)

Indicate Type of Property: R-Residential, C-Commercial, I-Industrial, U-Utility, F-Farm, L-Lakeshore, T-Timber, M-Mineral

	In Whose Name Assessed	To Whom Transferred	Description of Property: Subdivision	Sec. or Lot	Town or Block	Rng.	Number of Acres of Land: Acres	100ths	Sch. School District	Indicate Homestead Tax or No	Indicate Agricultural Tax or No	Indicate Type of Property	True and Full Valuations: Land Exclusive of Structures and Improvements (Dollars)	Buildings and Other Structures (Dollars)	McGuirk Permanently Attached to Real Estate (Dollars)	Total True and Full Value (Dollars)	Assessed Valuations: Rural: Homestead Up to $4,000 20% (Dollars)	Rural: Other $4,000 and Non-Homestead 33⅓% (Dollars)	All Other: Timber Land Class 3a 20% (Dollars)	All Other: Homestead Up to $4,000 25% (Dollars)	All Other: Other $4,000 and Non-Homestead 40% (Dollars)	All Other: McGuirk Permanently Attached to Real Estate 33⅓% (Dollars)	Total Assessed Value (Dollars)	Total Assessed Value as Equalized by the Board of Review (Dollars)	Final Equalized Value (Dollars)
1			NE¼ of NE¼	5	140	27																			
2			NW¼ of NE¼																						
3			SW¼ of NE¼																						
4			SE¼ of NE¼																						
5	John S. & Gloria Schannel et al		Agg. 1.25' of 71.575' of Lot 4																						
6			NE¼ of NW¼																						
7			NW¼ of NW¼																						
8	Roland Edwards		Lot 4 less 3.150' & less 0.575' of SW¼ of NW¼ 17.675'				6			944	944	L	40			40	8						8		
9	Clarence E. & Elizabeth M. Stennes		S 50' of 71.150' of Lot 4 SE¼ of NW¼				75			110	110	L	24			24		8					8		
10	" " " "		S 50' of 71.200' of Lot 4				65			"	"	L	45	150		195		65					65		
11	Guy Wm. & Bella Thompson		S 150' of 71.350' of Lot 4 NE¼ of SW¼				75			"	"	L	80	171		251		84					84		
12	Dorothy E. Workman		S 75' of 71.425' of Lot 4 NW¼ of SW¼				50			"	"	L	50	151		201		67					67		
13	D. W. Lucas Est.		S 75' of 71.500' of Lot 4 SW¼ of SW¼				1			"	"	L	50	124		174		58					58		
14	" "		S 75' of 71.575' of Lot 4 less 0.325' SE¼ of SW¼				50			"	"	L	54			54		18					18		
15	Marvin Olson & Iris Larson		S 100' of 71.675' of Lot 4				75			"	"	L	51			51		17					17		
16	Byron & Irma Sherwood		S 450' of Lot 4 NE¼ of SE¼				2			"	110	L	49	500		549		183					183		
17			NW¼ of SE¼																						
18			SW¼ of SE¼																						
19			SE¼ of SE¼																						
20							560						438	1096		1534	8	506					506		

	Sold for Taxes	Valuations by School Districts as Equalized by Department of Taxation: District No. ..... Rate ..... Mills	District No. 1 Rate 24.4 Mills	District No. ..... Rate ..... Mills	District No. 2 Rate 24.4 Mills	District No. ..... Rate ..... Mills	District No. ..... Rate ..... Mills	Tax Including State Homestead ..... Mills $ cts.	State Tax on Non-Homestead 3.4 Mills $ cts.	Special Taxes $ cts.	Total Taxes $ cts.	Paid	When Paid Month Day Year	Number of Receipt	March Settlement 1957 $ cts.	June Settlement 1957 $ cts.	Penalty $ cts.	November Settlement 1957 $ cts.	Penalty $ cts.	Collections to First Monday in January 1958 $ cts.	Penalty $ cts.	Delinquent on First Monday in January 1958 $ cts.	Total Delinquent Tax and Penalty $ cts.	Remarks
1																								
2																								
3																								
4																								
5																								
6																								
7																								
8			8					178			178	Int. Wait Paid	MAY 28 1957	7824		89						89	98	1955 1.80 2.05
9				8				194	24		178	PAID IN FULL	MAY 31 1957			178								
10				65				1580	34		1614	PAID IN FULL	MAY 31 1957	11405		1614								
11				82				1997	44		2036	PAID IN FULL	MAY 31 1957	11404		2036								
12				67				1628	36		1664	PAID IN FULL	FEB 12 1957											
13				58				1410	30		1440	PAID-IN FULL	FEB 12 1957	2477	35.50									
14				18				435	10		445	PAID IN FULL	FEB 12 1957											
15				17				414	10		424	PAID IN FULL	MAY 31 1957	11401		424								
16				183				4440	98		4544	PAID IN FULL	MAY 31 1957	11406		4544								
17																								
18																								
19																								
20		48		48				178																
				506				12102	266		12546				35.50	8905						89		
		8		498				12280																

Assessment Roll and Tax List of Real Property in the Town of Lidgerwood, Cass County, Minnesota, for Taxes for the Year 1956.

Form 5C (56) SALES DATE REPORT, SUPERIOR

* Indicate Type of Property: R-Residential, C-Commercial, I-Industrial, U-Utility, F-Farm, L-Lakeshore, T-Timber, M-Mineral

In Whose Name Assessed	To Whom Transferred	Description of Property: Subdivision	Sec. or Lot	Town or Block	Rng.	Number of Acres of Land: Acres	Hdths	No. Schools Division	Indicate Homestead Yes or No	Indicate Agricultural Yes or No	Indicate Type of Property	True and Full Valuations: Land Exclusive of Structures and Improvements	Buildings and Other Structures	Machinery Permanently Attached to Real Estate	Total True and Full Value	Assessed Valuations: Rural: Homestead Up to $4,000 20%	Rural: Over $4,000 and Non-Homestead 33⅓%	All Other: Timber Land Class 3c 20%	All Other: Homestead Up to $4,000 25%	All Other: Over $4,000 and Non-Homestead 40%	All Other: Machinery Permanently Attached to Real Estate 33⅓%	Total Assessed Value	Total Assessed Value as Equalized by the Board of Review	Final Equalized Value
						Acres	Hdths					Dollars	Dollars	Dollars	Dollars	Dollars	Dollars	Dollars	Dollars	Dollars	Dollars	Dollars	Dollars	Dollars
Clifford B. & Lois R. Reagak	1	NE¼ of NE¼ Lot 1	6	140	27	37.06		4	40	40	F	230	250		480	96						96		
Ralana Edwards	2	NW¼ of NE¼ Lot 2				34.40		70	"	"		231			231		77					77		
"	3	SW¼ of NE¼				40		"	"	"		231			231		77					77		
W. H. Lidgquist	4	SE¼ of NE¼ less and				37.50		40	40	"		230	300		530	106						106		
Raymond & Elvira Farth	5	Sub. #7546 of L. 330' of SE¼ of NE¼				50		70	"	R		12			12		4					4		
John & Muriel Wheeler	6	NE¼ of NW¼ Lot 3				38.74		40	"	F		210			210	42						42		
" " "	7	NW¼ of NW¼ Lot 4				24.64		"	"	"		155	150		305	61						61		
" " "	8	SW¼ of NW¼ Lots 5				24.31		"	"	"		155			155	31						31		
Wyman E. & Hattie E. Kent	9	SE¼ of NW¼				40		70	"	T		129	50		249		83					83		
Elsdon J. & Ruby June Lidgquist	10	L 264' of #7530 of L 330' of SE¼ of NE¼				2		40	40	R		25	100		125	35						35		
Ernest L. & Marian G. Ford	11	NE¼ of SW¼				40		40	"	F		230			230	46						46		
" " "	12	~~NW¼ of SW¼~~ Lot 6				24.41		"	"	"		155	200		355	71						71		
J. C. Ford	13	SW¼ of SW¼ Lot 7 less				47.06		"	"	"		240	100		340	68						68		
	14	SE¼ of SW¼ Lot 8 less																						
Soren S. & Marie Sorenson	15	10 acs. of Lots 14 & 15 of Interline of Inver & Lake Sequadena				10		70	70	L		80	250		330		110					110		
Betty & A. Lucille Kelp	16	Lot 10 less 20'x204' used for highway				16.42		70	"	L		150	225		375		125					125		
Walter H. Lidgquist	17	S½ of NW¼ of SE¼ and				35.50		40	40	F		145			145	29						29		
	18	SW¼ of SE¼ Lots 9																						
Lyle E. Lots in Lt. Robert S. Burns & W. H. Lidgquist & Joe E. Katzen 1/4 int.	19	W 20' of Lot 10 SE¼ of SE¼				10		70	70	L		75	30		105		35					35		
W. H. Lidgquist	20	N½ of N½ of S½ + 20'x232' in NW cor. of Lot 10						40	40	F		180			180	36						36		
						448.06						2433	1705		4138	621	511					1132		

In Whose Name Assessed	Sold for Taxes	Valuations by School Districts as Equalized by Department of Taxation: District No. / Rate ... Mills	District No. / Rate ... Mills	District No. / Rate ... Mills	District No. / Rate ... Mills	District No. / Rate ... Mills	Tax including State Homestead ... Mills	State Tax on Non-Homestead 24 Mills	Special Taxes	Total Taxes	Paid	When Paid	Number of Receipt	March Settlement 1957	June Settlement 1957	Penalty	November Settlement 1957	Penalty	Collections to First Monday in January 1958	Penalty	Delinquent on First Monday in January 1958	Total Delinquent Tax and Penalty	Remarks
		Dollars	Dollars	Dollars	Dollars	Dollars	Dollars cts.	Dollars cts.	Dollars cts.	Dollars cts.		Month Day Year		Dollars cts.	Dollars cts.	Dollars cts.	Dollars cts.	Dollars cts.	Dollars cts.	Dollars cts.	Dollars cts.	Dollars cts.	
Clifford B. & Lois R. Reagak		#96					21.40			21.40	1 PAID IN FULL	MAY 22 1957	960		21.40								
Ralana Edwards	PAID FOR TAXES	77					17.16	4.24		17.58	2 1st Half Paid	MAY 28 1957	7824		17.58						8.79		
"	PAID FOR TAXES	77					17.16	4.24		17.58	3 1st Half Paid	MAY 28 1957									8.79		
W. H. Lidgquist		#106					23.64			23.64	4 PAID IN FULL	MAY 20 1957	6521		23.64								
Raymond & Elvira Farth		4						.92		.92	5 PAID IN FULL	MAY 31 1957	11913		.92								
John & Muriel Wheeler		#42					9.36			9.36	6 1st Half Paid	MAY 27 1957	7295		9.36		9.36						
											2nd Half Paid	OCT 31 1957											
" " "		#61					13.60			13.60	7 1st Half Paid	MAY 27 1957	15574		13.60								
											2nd Half Paid	OCT 31 1957											
" " "		#31					6.92			6.92	8 1st Half Paid	MAY 27 1957											
											2nd Half Paid	OCT 31 1957											
Wyman E. & Hattie E. Kent		83					18.50	.44		18.94	9 PAID IN FULL	MAY 31 1957	11912		18.94								
Elsdon J. & Ruby June Lidgquist		#35					7.80			7.80	10 PAID IN FULL	MAY 31 1957	1968		7.80								
Ernest L. & Marian G. Ford		#46					10.26			10.26	11 1st Half Paid	SEP 10 1957	7449				13.05						
											2nd Half Paid	SEP 10 1957	11156										
" " "		#71					15.84			15.84	12 1st Half Paid	MAY 31 1957	7450										
											2nd Half Paid	SEP 10 1957	11157										
J. C. Ford		#68					15.16			15.16	13 1st Half Paid	MAY 31 1957	7700		7.58		7.58						
											14												
Soren S. & Marie Sorenson				110			26.72	.58		27.30	15 PAID IN FULL	MAY 31 1957	11911		27.30								
Betty & A. Lucille Kelp				125			30.38	.66		31.04	16 2nd Half Paid	JUL 25 1957	11353										
											1st Half Paid	MAR 25 1957	5858		15.52		15.52						Paid Under Protest
Walter H. Lidgquist		#29					6.46			6.46	17 PAID IN FULL	MAY 20 1957	6521		6.46								
											18												
Lyle E. Lots in Lt. Robert S. Burns & W. H. Lidgquist & Joe E. Katzen 1/4 int.				35			8.50	.18		8.68	19 PAID IN FULL	MAY 31 1957	12181		8.68								
W. H. Lidgquist		#36					8.02			8.02	20 PAID IN FULL	MAY 20 1957	6521		8.02								
		#621		= 621			192.18								141.29		51.09				17.58		
		511		511			62.60	2.77		260.50													
		1132		1132			257.78																

Assessment Roll and Tax List of Real Property in the Town of Indian, Cass County, Minnesota, for Taxes for the Year 1956.

Form-SC(§61) [illegible]

* Indicate Type of Property: R-Residential, C-Commercial, I-Industrial, U-Utility, F-Farm, L-Lakeshore, T-Timber, M-Mineral

		DESCRIPTION OF PROPERTY							TRUE AND FULL VALUATIONS				ASSESSED VALUATIONS																			
													RURAL				ALL OTHER															
	IN WHOSE NAME ASSESSED	TO WHOM TRANSFERRED		SUBDIVISION	Sec. or Lot	Town or Block	Rng	Number of Acres of Land: Acres	Number of Acres of Land: Hdths	No. School District	Indicate Homestead Tax or No	Indicate Agricultural Tax or No	* Indicate Type of Property	LAND Exclusive of Structures and Improvements	BUILDINGS and Other Structures	MACHINERY Permanently Attached to Real Estate	TOTAL True and Full Value	Homestead Up to $4,000 20%	Over $4,000 and Non-Homestead 33⅓%	Timber Land Class 3c 20%	Homestead Up to $4,000 25%	Over $4,000 and Non-Homestead 40%	MACHINERY Attached to Real Estate 33⅓%	TOTAL ASSESSED VALUE	Total Assessed Value as Equalized by the Board of Review	FINAL EQUALIZED VALUE
								Acres	Hdths					Dollars	Dollars	Dollars	Dollars	Dollars	Dollars	Dollars	Dollars	Dollars	Dollars	Dollars	Dollars	Dollars	Dollars
1				NE¼ of NE¼	6	40.27																					
2				NW¼ of NE¼																							
3				SW¼ of NE¼																							
4				SE¼ of NE¼																							
5	Chester & Rena Allen	Eugene & LaDonna Lilyquist		166' of N 729' of E 330' of S ½ of N ½ of E ¼						No	N	R		12			12		4						4		
6				NE¼ of NW¼																							
7				NW¼ of NW¼																							
8				SW¼ of NW¼																							
9				SE¼ of NW¼																							
10	Arlyne J. & Donna Bakken	Chester & Rena Allen		166' of N 662' of E 330' of S ½ of N ½ of E ¼						No	N	R		12			12		4						4		
11				NE¼ of SW¼																							
12	Jean & Donald Brown			166' of N 662' of E 330' of ~~NW¼ of SW¼~~ S ½ of N ½ of E ¼																							
13				SW¼ of SW¼																							
14				SE¼ of SW¼																							
15	Eugene & LaDonna Lilyquist			166' of N 662' of E 330' of S ½ of N ½ of E ¼																							
16				NE¼ of SE¼																							
17				NW¼ of SE¼																							
18	Clinton B. Lilyquist			166' of N 860' of E 330' of ~~SW¼ of SE¼~~ S ½ of N ½ of E ¼																							
19				SE¼ of SE¼																							
20	Lorraine & Kenneth R. Lecorah			166' of N 926' of E 330' of S ½ of N ½ of E ¼										24			24		8						8		

	SOLD FOR TAXES	VALUATIONS BY SCHOOL DISTRICTS AS EQUALIZED BY DEPARTMENT OF TAXATION: District No. ..... Rate ..... Mills	District No. ..... Rate ..... Mills	District No. ..... Rate ..... Mills	District No. ..... Rate ..... Mills	District No. ..... Rate ..... Mills	District No. ..... Rate ..... Mills	Tax Including State Homestead ..... Mills	State Tax on Non-Homestead ..... Mills	SPECIAL TAXES	TOTAL TAXES		PAID	WHEN PAID	Number of Receipt	March Settlement 1957	June Settlement 1957	Penalty	November Settlement 1957	Penalty	Collections to First Monday in January 1958	Penalty	Delinquent to First Monday in January 1958	Total Delinquent Tax and Penalty	REMARKS
		Dollars	Dollars	Dollars	Dollars	Dollars	Dollars	$ cts.	$ cts.	$ cts.	$ cts.			Month Day Year		$ cts.	$ cts.	$ cts.	$ cts.	$ cts.	$ cts.	$ cts.	$ cts.	$ cts.		
1												1														
2												2														
3												3														
4												4														
5				4				98	02		100	5	PAID IN FULL	MAY 20 1957	6516		1 00									
6												6														
7												7														
8												8														
9												9														
10				4				98	02		1 00	10	PAID IN FULL	MAY 31 1957	7410		1 00									
11												11														
12												12														
13												13														
14												14														
15												15														
16												16														
17												17														
18												18														
19												19														
20				8				1 96	04		2 00	20					2 00									

Assessment Roll and Tax List of Real Property in the Town of Sebipe, Cass County, Minnesota, for Taxes for the Year 1956.

Form SC (56) [illegible]

Indicate Type of Property: R-Residential, C-Commercial, I-Industrial, U-Utility, F-Farm, L-Lakeshore, T-Timber, M-Mineral

	In Whose Name Assessed	To Whom Transferred	Description of Property: Subdivision	Sec. or Lot	Town or Block	Reg.	Number of Acres of Land: Acres	100ths	No. School District	Indicate Homestead Tax	Indicate Agricultural Tax	Indicate Type Property	True and Full Valuations: Land Exclusive of Structures and Improvements (Dollars)	Buildings and Other Structures (Dollars)	Machinery Permanently Attached to Real Estate (Dollars)	Total True and Full Value (Dollars)	Assessed Valuations: Rural: Homestead Up to $1,000 20% (Dollars)	Over $1,000 and Non-Homestead 33⅓% (Dollars)	All Other: Timber Land Class B 20% (Dollars)	Homestead Up to $1,000 25% (Dollars)	Over $1,000 and Non-Homestead 40% (Dollars)	Machinery Permanently Attached to Real Estate 33⅓% (Dollars)	Total Assessed Value (Dollars)	Total Assessed Value as Equalized by the Board of Review (Dollars)	Final Equalized Value (Dollars)
1			NE¼ of NE¼	7	140	27			42																
2	State of Minnesota		SW¼ of NE¼ Lot 4																						
3	State of Minnesota		SW¼ of NE¼ Lot 3																						
4			SE¼ of NE¼																						
5																									
6	State of Minnesota		NE¼ of NW¼ Lot 5																						
7	State of Minnesota		NW¼ of NW¼ Lot 6																						
8	State of Minnesota		SW¼ of NW¼ Lot 7																						
9	State of Minnesota		SE¼ of NW¼																						
10																									
11	State of Minnesota		NE¼ of SW¼																						
12	State of Minnesota		NW¼ of SW¼ Lot 8																						
13	State of Minnesota		SW¼ of SW¼ Lot 9																						
14	State of Minnesota		SE¼ of SW¼																						
15																									
16			NE¼ of SE¼																						
17	J. A. Kroeppet		NW¼ of SE¼ Lot 2				45	76		NO	yes	L	231			231		77						77	
18	State of Minnesota		SW¼ of SE¼																						
19	P. J. Kelly & G. E. Rydell		SE¼ of SE¼ Lot 1				24	50		NO	yes	L	198			198		66						66	
20							70	26					429			429		143						143	

	Sold for Taxes	Validations by School Districts as Equalized by Department of Taxation: District No. 2 Rate 22 Mills (Dollars)	District No. ..... Rate ..... Mills (Dollars)	District No. ..... Rate ..... Mills (Dollars)	District No. ..... Rate ..... Mills (Dollars)	District No. ..... Rate ..... Mills (Dollars)	District No. ..... Rate ..... Mills (Dollars)	Tax Including State Homestead ..... Mills ($ cts.)	State Tax on Non-Homestead 24 Mills ($ cts.)	Special Taxes ($ cts.)	Total Taxes ($ cts.)	Paid	When Paid (Month Day Year)	Number of Receipt	March Settlement 1957 ($ cts.)	June Settlement 1957 ($ cts.)	Penalty ($ cts.)	November Settlement 1957 ($ cts.)	Penalty ($ cts.)	Collections to First Monday in January 1958 ($ cts.)	Penalty ($ cts.)	Delinquent on First Monday in January 1958 ($ cts.)	Total Delinquent Tax and Penalty ($ cts.)	Remarks
1																								
2																								
3																								
4																								
5																								
6																								
7																								
8																								
9																								
10																								
11																								
12																								
13																								
14																								
15																								
16																								
17		77						1716	4		1758	PAID IN FULL	May 31	11959		1758								
18																								
19		66						1478	36		1508	PAID IN FULL	MAY 31 1957	11944		1508								
20																								
		143						3188	78		3266					3266								

Thomas Shorts

Richmond Shorts

Procopius L. Landon

Leech

Assessment Roll and Tax List of Real Property in the Town of Shelgen, Cass County, Minnesota, for Taxes for the Year 1956.

Form SCHEDULE — Indicate Type of Property: R-Residential, C-Commercial, I-Industrial, U-Utility, F-Farm, L-Lakeshore, T-Timber, M-Mineral

	In Whose Name Assessed	To Whom Transferred	Description of Property: Subdivision	Sec. or Lot	Town or Block	Range	Number of Acres of Land: Acres	Miles	No. of Some District	Indicate Residence by Use	Indicate Agricultural by Use	Indicate Type of Improvements	True and Full Valuations: Land Exclusive of Structures and Improvements (Dollars)	Buildings and Other Structures (Dollars)	Machinery Permanently Attached to Real Estate (Dollars)	Total True and Full Value (Dollars)	Assessed Valuations: Rural: Homestead Up to $4,000 20% (Dollars)	Rural: Over $4,000 and Non-Homestead 33⅓% (Dollars)	All Other: Timber Land Class 1a 20% (Dollars)	All Other: Homestead Up to $4,000 25% (Dollars)	All Other: Over $4,000 and Non-Homestead 40% (Dollars)	All Other: Machinery Permanently Attached to Real Estate 33⅓% (Dollars)	Total Assessed Value (Dollars)	Total Assessed Value as Equalized by the Board of Review (Dollars)	Final Equalized Value (Dollars)
1	State of Minnesota		NE¼ of NE¼		8	140	27			4R															
2	State of Minnesota		NW¼ of NE¼																						
3	Carl O. & Edith Peterson Robert Peterson		N 16.43' of Lot 2 SW¼ of NW¼				40	40		F			75			75	15						15		
4	Gordon G Pasturelles		SE¼ of NE¼				40			70	40	T	165			165		55					55		
5	W. K. Clemons		Sub Lot 4 of Lot 1 Sec 4				5			70	"	L	102	152		254		84					84		
6	Carl O. & Edith Peterson Robert Peterson		Lot 2 of Lot 1 Sec 4 NE¼ of NW¼				1123			40	"	R	100	675		775	155						155		
7			NW¼ of NW¼																						
8	Thomas M. Coster		S 200' of W 600' of Lot 2 SW¼ of NW¼					40		70	40	L	75			75		25					25		
9	Floyd Larson		N 200' of W 600' of Lot 2 SW¼ of NW¼							70	"	L	75	75		150		50					50		
10	Gordon G Pasturelles		All of Lot 2 lying between N 167.45' & S line & W 600'							70	"	T	165			165		55					55		
11			NE¼ of SW¼																						
12	R. C. & Peter Skelleksen		12 acres of Lot 1 NW¼ of SW¼				127			70	"	L	51			51		17					17		
13	Robert J. & Myrtle K. Harris		Lot 2 of Sec 6 SW¼ of SW¼																						
14			SE¼ of SW¼																						
15	Allison Berglund Mc Le Wood		100' x 150' of Lot 4 lying 122' to E of W line of Sec 8 & 30 rds N of Sec line				34			70	"	L	50	76		126		42					42		
16	Leonard Berge		NE¼ of SE¼				40			70	"	T	165			165		55					55		
17	State of Minnesota		NW¼ of SE¼ Lot 3																						
18	State of Minnesota		SW¼ of SE¼																						
19	State of Minnesota		SE¼ of SE¼																						
20	Frank & Ann Price 2/3 int. John & Patricia Jacobs 1/3 int.		Part of Lot 4 W. of Mississippi				4			70	42	C	75	300		375		125					125		
							121	64					1094	1279		2373	170	508					678		

	Sold for Taxes	Valuations by School Districts as Equalized by Department of Taxation: District No. ..... Rate ..... Mills	District No. ..... Rate ..... Mills	District No. ..... Rate ..... Mills	District No. ..... Rate ..... Mills	District No. ..... Rate ..... Mills	Tax Including State Homestead ..... Mills	State Tax on Non-Homestead 34 Mills	Special Taxes	Total Taxes	Paid	When Paid (Month Day Year)	Number of Receipt	March Settlement 1957	June Settlement 1957	Penalty	November Settlement 1957	Penalty	Collections to First Monday in January 1958	Penalty	Delinquent on First Monday in January 1958	Total Delinquent Tax and Penalty	Remarks
		Dollars	Dollars	Dollars	Dollars	Dollars	$ cts.	$ cts.	$ cts.	$ cts.				$ cts.	$ cts.	$ cts.	$ cts.	$ cts.	$ cts.	$ cts.	$ cts.	$ cts.	
1																							
2																							
3		$ 15					334			334	PAID IN FULL	MAY 31 1957	8287		334							
4		55					1226	30		1256	PAID IN FULL	MAY 31 1957	11967		1256							
5		84					1872	44		1916	PAID IN FULL	MAY 31 1957	11916		1916							
6		$ 155					3456			3456	PAID IN FULL	MAY 31 1957	8287		3456							
7																							
8		25					558	14		572	PAID IN FULL	MAY 31 1957	11920		572							
9		50					1114	26		1140											1140	1254	
10		55					1226	30		1256	PAID IN FULL	MAY 31 1957	11917		1256								
11																							
12		17					380	10		390	PAID IN FULL	MAY 31 1957	11915		390								
13																							
14																							
15		42					936	22		958	PAID IN FULL	MAY 31 1957	11914		958								
16	SOLD FOR TAXES	55					1226	30		1256											1256		
17																							
18																							
19																							
20		$ 170	125				3038	66		3104	PAID IN FULL	MAY 28 1957	8163		3104								
		383	125 = 508				1338																
							3038	272		15638					12242						2396		
		553	125 = 678				15566																

Assessment Roll and Tax List of Real Property in the Town of Inchipe, Cass County, Minnesota, for Taxes for the Year 1956.

Form 50B-(56) [illegible]

* Indicate Type of Property: R-Residential, C-Commercial, I-Industrial, U-Utility, F-Farm, L-Lakeshore, T-Timber, M-Mineral

	In Whose Name Assessed	To Whom Transferred		Description of Property: Subdivision	Sec. or Lot	Town or Block	Rge.	Number of Acres of Land: Acres	Mills	No. School District	Indicate Homestead Yes or No	Indicate Agricultural Yes or No	* Indicate Type Property	True and Full Valuations: Land Exclusive of Structures and Improvements	Buildings and Other Structures	Machinery Permanently Attached to Real Estate	Total True and Full Value	Assessed Valuations: Rural: Homestead Up to $1,000 20%	Rural: Over $1,000 and Non-Homestead 33⅓%	All Other: Timber Land Less Sec 20%	All Other: Homestead Up to $1,000 25%	All Other: Over $1,000 and Non-Homestead 40%	All Other: Machinery Permanently Attached to Real Estate 33⅓%	Total Assessed Value	Total Assessed Value as Equalized by the Board of Review	Final Equalized Value
								Acres	Mills					Dollars	Dollars	Dollars	Dollars	Dollars	Dollars	Dollars	Dollars	Dollars	Dollars	Dollars	Dollars	Dollars
1	Eldon K. & Martha Chesfall		NE¼ of NE¼		4	140	27	40		Wh	40	40	T	120			120	24						24			
2	Lewis B. & Mayme A. Wheeler		NW¼ of NE¼					40			no	"	F	200	100		300		100					100			
3	State of Minnesota		SW¼ of NE¼																								
4	State of Minnesota		SE¼ of NE¼																								
5																											
6	William M. & Rose Lang		NE¼ of NW¼					40			no	"	T	198			198		66					66			
7	Wm. M. & Rose Lang		NW¼ of NW¼					40			no	"	"	240			240		80					80			
8	State of Minnesota		SW¼ of NW¼																								
9	State of Minnesota		SE¼ of NW¼																								
10																											
11	State of Minnesota		NE¼ of SW¼																								
12	State of Minnesota		NW¼ of SW¼																								
13	State of Minnesota		SW¼ of SW¼																								
14	State of Minnesota		SE¼ of SW¼																								
15																											
16	State of Minnesota		NE¼ of SE¼																								
17	State of Minnesota		NW¼ of SE¼																								
18	State of Minnesota		SW¼ of SE¼																								
19	State of Minnesota		SE¼ of SE¼																								
20																											
								160						758	100		858	24	246					270			

	Sold for Taxes	Valuations by School Districts as Equalized by Department of Taxation: District No. ..... Rate ..... Mills	District No. ..... Rate ..... Mills	District No. ..... Rate ..... Mills	District No. ..... Rate ..... Mills	District No. ..... Rate ..... Mills	Tax Including State Homestead ..... Mills	State Tax on Non-Homestead 5.34 Mills	Special Taxes	Total Taxes	Paid	When Paid: Month Day Year	Number of Receipt	March Settlement 1957	June Settlement 1957	Penalty	November Settlement 1957	Penalty	Collections to First Monday in January 1958	Penalty	Delinquent on First Monday in January 1958	Total Delinquent Tax and Penalty	Remarks
		Dollars	Dollars	Dollars	Dollars	Dollars	$ cts.	$ cts.	$ cts.	$ cts.				$ cts.	$ cts.	$ cts.	$ cts.	$ cts.	$ cts.	$ cts.	$ cts.	$ cts.	
1		24					536			536	Balance Paid	OCT 9 1957	14836		268		268						
											Tax Paid	MAY 31 1957	11960										
											Int. Tax Paid	Sep 31 1957	14411										
2		100					2230	54		2284	1st Half Paid	MAY 31 1957	11922		1142		1142						
3																							
4																							
5																							
6		66					1470	36		1506											1508		
7		80					1784	42		1826											1826		
8																							
9																							
10																							
11																							
12																							
13																							
14																							
15																							
16																							
17																							
18																							
19																							
20																							
		24 246 270					6022	132		6154					1410		1410				3334		

Assessment Roll and Tax List of Real Property in the Town of Trelipe, Cass County, Minnesota, for Taxes for the Year 1956.

(Form 4C 1956) Form 4C 1956 (Revised)

*Indicate Type of Property: R-Residential, C-Commercial, I-Industrial, U-Utility, F-Farm, L-Lakeshore, T-Timber, M-Mineral

	In Whose Name Assessed	To Whom Transferred	Description of Property: Subdivision	Sec. or Lot	Town or Block	Reg.	Number of Acres of Land: Acres	100ths	No. School District	Indicate Homestead Yes or No	Indicate Agricultural Yes or No	Indicate Type Farm or Ag.	True and Full Valuations: Land Exclusive of Structures and Improvements	Buildings and Other Structures	Machinery (Permanently) Attached to Real Estate	Total True and Full Value	Assessed Valuations: Rural: Homestead Up to $4,000 20%	Over $4,000 and Non-Homestead 33⅓%	Timber Land Class 3a 20%	All Other: Homestead Up to $4,000 25%	Over $4,000 and Non-Homestead 40%	Machinery (Permanently) Attached to Real Estate 33⅓%	Total Assessed Value	Total Assessed Values Equalized by the Board of Review	Final Equalized Value
													Dollars	Dollars	Dollars	Dollars	Dollars	Dollars	Dollars	Dollars	Dollars	Dollars	Dollars	Dollars	Dollars
1	Wesley E. & Marion J. Carpenter		NE¼ of NE¼	10	140	27	40		1	No	Yes	Yes	F	200			200	40						40		
2	" " "		NW¼ of NE¼				40			"	"		T	160			160	32						32		
3	Eldon R. & Martha Ahrfeldt		SW¼ of NE¼				40			"	"		F	120			120	24						24		
4	Wesley E. & Marion J. Carpenter		SE¼ of NE¼				40			"	"		"	120			120	24						24		
5																									
6	Lewis G. & Mayme W. Wheeler		NE¼ of NW¼				40			"	"		F	180	100		280	56						56		
7	Eldon R. & Martha Ahrfeldt		NW¼ of NW¼				40			"	"		"	180			180	36						36		
8	" " "		SW¼ of NW¼				40			"	"		"	180	150		330	66						66		
9	" " "		SE¼ of NW¼				40			"	"		"	180	240		420	84						84		
10																									
11	" " "		NE¼ of SW¼				40			"	"		"	180			180	36						36		
12	" " "		NW¼ of SW¼				40			"	"		"	155			155	31						31		
13	" " "		SW¼ of SW¼				40			"	"		"	155			155	31						31		
14	" " "		SE¼ of SW¼				40			"	"		"	180			180	36						36		
15																									
16	Wesley E. & Marion J. Carpenter		NE¼ of SE¼				40			"	"		"	180			180	36						36		
17	State of Minnesota		NW¼ of SE¼																						
18	State of Minnesota		SW¼ of SE¼																						
19	State of Minnesota		SE¼ of SE¼																						
20																									
							520							2170	490		2660	532						532		

	Sold for Taxes	Validations by School Districts as Equalized by Department of Taxation: District No. ..... Rate ..... Mills	District No. ..... Rate ..... Mills	District No. ..... Rate ..... Mills	District No. ..... Rate ..... Mills	District No. ..... Rate ..... Mills	District No. ..... Rate ..... Mills	Tax including State Homestead ..... Mills	State Tax on Non-Homestead ..... Mills	Special Taxes	Total Taxes		Paid	When Paid	Number of Receipt	March Settlement 1957	June Settlement 1957	Penalty	November Settlement 1957	Penalty	Collections to First Monday in January 1958	Penalty	Delinquent on First Monday in January 1958	Total Delinquent Tax and Penalty	Remarks
		Dollars	Dollars	Dollars	Dollars	Dollars	Dollars	$ cts.	$ cts.	$ cts.	$ cts.			Month Day Year		$ cts.	$ cts.	$ cts.	$ cts.	$ cts.	$ cts.	$ cts.	$ cts.	$ cts.	
1		X 40						892			892	1	1st Half Paid	JUL 25 1957	13163		"		446	23			~~446~~	Pd # 7832 - 1/22/1958
2		X 32						714			714	2	1st Half Paid	JUL 25 1957			"		357				~~357~~	Pd # 7832 - 1/22/1958
3		X 24						536			536	3	2nd Half Paid Full Paid Part Paid	MAY 31 1957	11338 11960		268		268					
4		X 24						536			536	4	1st Half Paid	JUL 25 1957	13163		"		268	13			~~268~~	Pd # 7832 - 1/22/1958
5												5													
6		X 56						1248			1248	6	2nd Half Paid 1st Half Paid Balance Paid	SEP 3 1957 MAY 31 1957 OCT 9 1957	14411 11922		624		624					
7		X 36						802			802	7	Part Paid Balance Paid	MAY 31 1957 OCT 9 1957										
8		X 66						1470			1470	8	Part Paid Balance Paid	MAY 31 1957 OCT 9 1957										
9		X 84						1870			1870	9	Part Paid Balance Paid	MAY 31 1957 OCT 9 1957										
10												10			11960		3964		3170					
11		X 36						802			802	11	Part Paid Balance Paid	MAY 31 1957 OCT 9 1957	14938									
12		X 31						692			692	12	Balance Paid	MAY 31 1957 OCT 9 1957										
13		X 31						692			692	13	Part Paid Balance Paid	MAY 31 1957 OCT 9 1957										
14		X 36						802			802	14	Part Paid Balance Paid	MAY 31 1957 OCT 9 1957										
15												15													
16		X 36						802			802	16	1st Half Paid	JUL 25 1957	13163		"		401	16			~~401~~	Pd # 7832 - 1/22/1958
17												17													
18												18													
19												19													
20												20													
		X 532						11862			11862						4856		5939				1472		

Assessment Roll and Tax List of Real Property in the Town of Inelige, Cass County, Minnesota, for Taxes for the Year 1956.

FORM 5CD (56) MUST BE PRESERVED PERMANENTLY

* Indicate Type of Property: R-Residential, C-Commercial, I-Industrial, U-Utility, F-Farm, L-Lakeshore, T-Timber; M-Mineral

	IN WHOSE NAME ASSESSED	TO WHOM TRANSFERRED		DESCRIPTION OF PROPERTY: SUBDIVISION	Sec. or Lot	Town. or Block	Rng.	Number of Acres of Land: Acres	Mills	No. School District	Indicate Homestead Tax or No	Indicate Agricultural Tax or No	Indicate Type of Property	TRUE AND FULL VALUATIONS: LAND Exclusive of Structures and Improvements	BUILDINGS and Other Structures	MACHINERY Permanently Attached to Real Estate	TOTAL True and Full Value	ASSESSED VALUATIONS: RURAL: Homestead Up to $4,000 20%	Over $4,000 and Non-Homestead 33⅓%	ALL OTHER: Timber Land Class 3a 20%	Homestead Up to $4,000 25%	Over $4,000 and Non-Homestead 40%	MACHINERY Permanently Attached to Real Estate 33⅓%	TOTAL ASSESSED VALUE	Total Assessed Value as Equalized by the Board of Review	FINAL FOR MAT RATE VALUE
														Dollars	Dollars	Dollars	Dollars	Dollars	Dollars	Dollars	Dollars	Dollars	Dollars	Dollars	Dollars	Dollars
1	G.W. Farm Land Co.			NE¼ of NE¼				40		U-4	NO	yes	T	138			198		66					66		
2	Clarence Wheeler			NW¼ of NE¼				40			yes	"	F	200	75		275	55						55		
3	State of Minnesota			SW¼ of NE¼																						
4	Elmer A. Hanson			SE¼ of NE¼				40			NO	"	T	198	75		273		91					91		
5																										
6	Charles W Reeder			NE¼ of NW¼				40			yes	"	F	200			200	40						40		
7	Wesley E & Marion J. Carpenter			NW¼ of NW¼				40			"	"	"	220	400		620	124						124		
8	" " "			SW¼ of NW¼				40			"	"	"	180			180	36						36		
9	State of Minnesota			SE¼ of NW¼																						
10																										
11	State of Minnesota			NE¼ of SW¼																						
12	Wesley E & Marion J. Carpenter			NW¼ of SW¼				40			yes	yes	F	180			180	36						36		
13	State of Minnesota			SW¼ of SW¼																						
14	N.P. Ry. Co.			SE¼ of SW¼				40			NO	"	T	198			198		66					66		
15																										
16	Jack S & Lorna B. Ross			NE¼ of SE¼				40			NO	"	F	198			198		66					66		
17	N.P. Ry. Co			NW¼ of SE¼				40			"	"	T	198			198		66					66		
18	State of Minnesota			SW¼ of SE¼																						
19	Jack S & Lorna B. Ross			SE¼ of SE¼				40			NO	"	"	180			180		60					60		
20																										
								440						2420	850		2770	291	415					706		

	SOLD FOR TAXES	VALIDATIONS BY SCHOOL DISTRICTS AS EQUALIZED BY DEPARTMENT OF TAXATION: District No. ..... Rate ..... Mills	District No. ..... Rate ..... Mills	District No. ..... Rate ..... Mills	District No. ..... Rate ..... Mills	District No. ..... Rate ..... Mills	District No. ..... Rate ..... Mills	Tax including State Homestead ..... Mills	State Tax on Non-Homestead 5.34 Mills	SPECIAL TAXES	TOTAL TAXES	PAID	WHEN PAID: Month Day Year	Number of Receipt	March Settlement 1957	June Settlement 1957	Penalty	November Settlement 1957	Penalty	Collections to First Monday in January 1958	Penalty	Delinquent on First Monday in January 1958	Total Delinquent Tax and Penalty	REMARKS
		Dollars	Dollars	Dollars	Dollars	Dollars	Dollars	$ cts.	$ cts.	$ cts.	$ cts.				$ cts.	$ cts.	$ cts.	$ cts.	$ cts.	$ cts.	$ cts.	$ cts.	$ cts.	
1			66					1412	36		1508	PAID IN FULL	MAY 31 1957	12835		1508								
2		#	55					1176			1226	PAID IN FULL	NOV 20 1957	17111						226	98			
3																								
4			91					2028	48		2076	PAID IN FULL	MAY 31 1957	14923		2076								
5																								
6		#	40					892			842	2nd Half Paid 1st Half Paid	OCT 24 1957 MAY 31 1957	15204 11894		446		446						
7		#	124					2764			2764	1st Half Paid	JUL 25 1957	13163				1382	62			~~1382~~	Pd 1/15/1958 Rec # 29832
8		#	36					802			802	1st Half Paid	JUL 25 1957					401	16			~~401~~	Pd 1/15/1958 Rec # 29832
9																								
10																								
11																								
12		#	36					802			802	1st Half Paid	JUL 25 1957	13163				401	16			~~401~~	Pd 1/15/1958 Rec # 29832
13																								
14			66					1472	36		1508	PAID IN FULL	MAY 31 1957	12835		1508								
15																								
16			66					1472	36		1508	2nd Half Paid 1st Half Paid	OCT 21 1957 JUL 29 1957	14989 14058				754 754						
17			66					1472	36		1508	PAID IN FULL	MAY 31 1957	12835		1508								
18																								
19			60					1338	32		1370	2nd Half Paid 1st Half Paid	OCT 21 1957 JUL 29 1957	14989 14058				685 685		45				
20																								
		#	291 415 706					15740	224		15964					12276		5508		1226		2184		

Assessment Roll and Tax List of Real Property in the Town of Belize, Cass County, Minnesota, for Taxes for the Year 1956.

FORM 5CFP15—WILDE SYS. & PRINT., DUBUQUE

* Indicate Type of Property: R-Residential, C-Commercial, I-Industrial, U-Utility, F-Farm, L-Lakeshore, T-Timber, M-Mineral

	In Whose Name Assessed	To Whom Transferred	Description of Property: Subdivision	Sec. or Lot	Town or Block	Rng.	Number of Acres of Land: Acres	Tenths	No. School District	Sub-ledger Assessed Tax as Ex	Sub-ledger Assessed Tax as Ex	* Indicate Type of Property	True and Full Valuations: Land Exclusive of Structures Used for Improvements (Dollars)	Buildings and Other Structures (Dollars)	Machinery Permanently Attached to Real Estate (Dollars)	Total Town and Full Value (Dollars)	Assessed Valuations: Rural: Homestead Up to $4,000 20% (Dollars)	Rural: Over $4,000 and Non-Homestead 33⅓% (Dollars)	All Other: Timber Land Class 3c 20% (Dollars)	All Other: Homestead Up to $4,000 25% (Dollars)	All Other: Over $4,000 and Non-Homestead 40% (Dollars)	All Other: Machinery Permanently Attached to Real Estate 33⅓% (Dollars)	Total Assessed Value (Dollars)	Total Assessed Value as Equalized by the Board of Review (Dollars)	Final Equalized Value (Dollars)
1	State of Minnesota		NE¼ of NE¼		12	140	27																		
2	State of Minnesota		NW¼ of NE¼																						
3	State of Minnesota		SW¼ of NE¼																						
4	State of Minnesota		SE¼ of NE¼																						
5																									
6	State of Minnesota		NE¼ of NW¼																						
7	Stuart Rasmussen	State of Minnesota	NW¼ of NW¼				40			70	40	T	120			120		40					40		
8	State of Minnesota		SW¼ of NW¼																						
9	State of Minnesota		SE¼ of NW¼																						
10																									
11	State of Minnesota		NE¼ of SW¼																						
12	State of Minnesota		NW¼ of SW¼																						
13	State of Minnesota		SW¼ of SW¼																						
14	State of Minnesota		SE¼ of SW¼																						
15																									
16	State of Minnesota		NE¼ of SE¼																						
17	State of Minnesota		NW¼ of SE¼																						
18	State of Minnesota		SW¼ of SE¼																						
19	State of Minnesota		SE¼ of SE¼																						
20																									
							40						120			120		40					40		

Cass County, Minnesota, for Taxes for the Year 1956.

	Sold for Taxes	Valuations by School Districts as Equalized by Department of Taxation: District No. 2 Rate 22 Mills (Dollars)	District No. ..... Rate ..... Mills (Dollars)	District No. ..... Rate ..... Mills (Dollars)	District No. ..... Rate ..... Mills (Dollars)	District No. ..... Rate ..... Mills (Dollars)	Tax Including State Homestead (Dollars)	State Tax on Non-Homestead 5.94 Mills ($ cts.)	Special Taxes ($ cts.)	Total Taxes ($ cts.)		Paid	When Paid: Month Day Year	Number of Receipt	March Settlement 1957 ($ cts.)	June Settlement 1957 ($ cts.)	Penalty ($ cts.)	November Settlement 1957 ($ cts.)	Penalty ($ cts.)	Collections to First Monday in January 1958 ($ cts.)	Penalty ($ cts.)	Delinquent on First Monday in January 1958 ($ cts.)	Total Delinquent Tax and Penalty ($ cts.)	Remarks
1											1													
2											2													
3											3													
4											4													
5											5													
6											6													
7	SOLD FOR TAXES	40					89	22		9.14	7	Forfeited	10-1-57											9.14 Canc.
8											8													
9											9													
10											10													
11											11													
12											12													
13											13													
14											14													
15											15													
16											16													
17											17													
18											18													
19											19													
20											20													
		40					89	22		9.14														9.14

Assessment Roll and Tax List of Real Property in the Town of Inguiper

Form C (56) 50-M-2-56 PRINTED, BINDERS

* Indicate Type of Property: R-Residential, C-Commercial, I-Industrial, U-Utility, F-Farm, L-Lakeshore, T-Timber, M-Mineral

	In Whose Name Assessed	To Whom Transferred	Description of Property: Subdivision	Sec. or Lot	Town or Block	Rng.	Number of Acres of Land: Acres	100ths	No. School District	Indicate Homestead Tax Ex.	Indicate Agricultural Tax Ex.	* Indicate Type Property	True and Full Valuations: Land Exclusive of Structures and Improvements (Dollars)	Buildings and Other Structures (Dollars)	Machinery Permanently Attached to Real Estate (Dollars)	Total True and Full Value (Dollars)	Assessed Valuations: Rural: Homestead Up to $4,000 20% (Dollars)	Over $4,000 and Non-Homestead 33⅓% (Dollars)	All Other: Timber Land Class 2a 20% (Dollars)	Homestead Up to $4,000 25% (Dollars)	Over $4,000 and Non-Homestead 40% (Dollars)	Machinery Permanently Attached to Real Estate 33⅓% (Dollars)	Total Assessed Value (Dollars)	Total Assessed Value as Equalized by the Board of Review (Dollars)	Final Equalized Value (Dollars)
1	State of Minnesota		NE¼ of NE¼	13	140	27			14																
2	State of Minnesota		NW¼ of NE¼																						
3	State of Minnesota		SW¼ of NE¼																						
4	State of Minnesota		SE¼ of NE¼																						
5																									
6	State of Minnesota		NE¼ of NW¼																						
7	Robert Mip		NW¼ of NW¼				40			140	40	F	165	100		265	53						53		
8	Robert L Mip		SW¼ of NW¼				40			1	"	"	165			165	33						33		
9	State of Minnesota		SE¼ of NW¼																						
10																									
11	State of Minnesota		NE¼ of SW¼																						
12	State of Minnesota		NW¼ of SW¼																						
13	State of Minnesota		SW¼ of SW¼																						
14	State of Minnesota		SE¼ of SW¼																						
15																									
16	State of Minnesota		NE¼ of SE¼																						
17	Paul Mip		NW¼ of SE¼				40			140	40	T	165			165	55						55		
18	State of Minnesota		SW¼ of SE¼																						
19	State of Minnesota		SE¼ of SE¼																						
20																									
							160						495	100		595	86	55					141		

Cass County, Minnesota, for Taxes for the Year 1956.

	Sold for Taxes	Valuations by School Districts as Equalized by Department of Taxation: District No. / Rate ... Mills	District No. / Rate ... Mills	District No. / Rate ... Mills	District No. / Rate ... Mills	District No. / Rate ... Mills	District No. / Rate ... Mills	Tax including State Homestead ... Mills	State Tax on Non-Homestead ... Mills	Special Taxes	Total Taxes		Paid	When Paid	Number of Receipt	March Settlement 1957	June Settlement 1957	Penalty	November Settlement 1957	Penalty	Collections to First Monday in January 1958	Penalty	Delinquent on First Monday in January 1958	Total Delinquent Tax and Penalty	Remarks
		Dollars	Dollars	Dollars	Dollars	Dollars	Dollars	$ cts.	$ cts.	$ cts.	$ cts.			Month Day Year		$ cts.	$ cts.	$ cts.	$ cts.	$ cts.	$ cts.	$ cts.	$ cts.	$ cts.	
1												1													
2												2													
3												3													
4												4													
5												5													
6												6													
7			#1 53					1187			1182	7	PAID IN FULL	APR 22 1957	5896		1918								
8			#1 33					736			736	8	PAID IN FULL	APR 22 1957											
9												9													
10												10													
11												11													
12												12													
13												13													
14												14													
15												15													
16												16													
17			55					1256	30		1256	17	PAID IN FULL	APR 22 1957	5896		1256								
18												18													
19												19													
20												20													
		#1 86																							
		55						3144	30		3174						3174								
		141																							

Assessment Roll and Tax List of Real Property in the Lower of Pelican, Cass County, Minnesota, for Taxes for the Year 1956.

Form 3C (56) [illegible]

* Indicate Type of Property: R-Residential, C-Commercial, I-Industrial, U-Utility, F-Farm, L-Lakeshore, T-Timber, M-Mineral

	In Whose Name Assessed	To Whom Transferred	Description of Property: Subdivision	Sec. or Lot	Town or Block	Rng.	Number of Acres of Land: Acres	Hdths	No. School District	Indicate Homestead Yes or No	Indicate Agricultural Yes or No	Indicate Type Property	True and Full Valuations: Land Exclusive of Structures and Improvements	Buildings and Other Structures	Machinery Permanently Attached to Real Estate	Total True and Full Value	Assessed Valuations: Rural: Homestead Up to $1,000 20%	Rural: Over $1,000 and Non-Homestead 33⅓%	All Other: Timber Land Class 3a 20%	All Other: Homestead Up to $1,000 25%	All Other: Over $1,000 and Non-Homestead 40%	All Other: Machinery Permanently Attached to Real Estate 33⅓%	Total Assessed Value	Total Assessed Value as Equalized by the Board of Review	Final Equalized Value
							Acres						Dollars	Dollars	Dollars	Dollars	Dollars	Dollars	Dollars	Dollars	Dollars	Dollars	Dollars	Dollars	Dollars
1	John & Alice Gilmer		NE¼ of NE¼	14	140	27	40					T	120			120	24						24		
2	State of Minnesota		NW¼ of NE¼																						
3	State of Minnesota		SW¼ of NE¼																						
4	John A. + Alice I. Gilmer		SE¼ of NE¼				40			"	"	F	200			200	40						40		
5																									
6	State of Minnesota		NE¼ of NW¼																						
7	State of Minnesota		NW¼ of NW¼																						
8	State of Minnesota		SW¼ of NW¼																						
9	State of Minnesota		SE¼ of NW¼																						
10																									
11	State of Minnesota		NE¼ of SW¼																						
12	State of Minnesota		NW¼ of SW¼																						
13	State of Minnesota		SW¼ of SW¼																						
14	Ernest H. + Eva Hopper		SE¼ of SW¼				40			40	40	T	160			160	32						32		
15																									
16	John A. + Alice I. Gilmer		NE¼ of SE¼				40			40	"	"	220			220	44						44		
17	Ernest + Eva Hopper		NW¼ of SE¼				40			40	"	F	200			200	40						40		
18	" "		Lot 1 Less 2 ac. Sch. SW¼ of S-B-¼				37.20			"	"	"	220	245		465	93						93		
19	John Gilmer		SE¼ of SE¼				40			"	"	"	220	200		420	84						84		
20																									
							277.20						1340	445		1785	357						357		

Cass County, Minnesota, for Taxes for the Year 1956.

	Sold for Taxes	Valuations by School Districts as Equalized by Department of Taxation: District No. Rate ... Mills	District No. Rate ... Mills	District No. Rate ... Mills	District No. Rate ... Mills	District No. Rate ... Mills	District No. Rate ... Mills	Tax including State Homestead ... Mills	State Tax on Non-Homestead ... Mills	Special Taxes	Total Taxes		Paid	When Paid	Number of Receipt	March Settlement 1957	June Settlement 1957	Penalty	November Settlement 1957	Penalty	Collections to First Monday in January 1958	Penalty	Delinquent on First Monday in January 1958	Total Delinquent Tax and Penalty	Remarks
		Dollars	Dollars	Dollars	Dollars	Dollars	Dollars	$ cts.	$ cts.	$ cts.	$ cts.			Month Day Year		$ cts.	$ cts.	$ cts.	$ cts.	$ cts.	$ cts.	$ cts.	$ cts.	$ cts.	
1	SOLD FOR TAXES											1													
2												2													
3												3													
4												4													
5												5													
6												6													
7												7													
8												8													
9												9													
10												10													
11												11													
12												12													
13												13													
14												14	PAID IN FULL	OCT 31 1957	16881										
15												15													
16	SOLD FOR TAXES											16													
17												17	PAID IN FULL	OCT 31 1957	16881										
18												18	PAID IN FULL	OCT 31 1957	16881										
19	SOLD FOR TAXES											19													
20												20													

Assessment Roll and Tax List of Real Property in the Town of Pelican, Cass County, Minnesota, for Taxes for the Year 1956.

Form 3C (35) 30,000-8-56 Gardner, Minneapolis

* Indicate Type of Property: R-Residential, C-Commercial, I-Industrial, U-Utility, F-Farm, L-Lakeshore, T-Timber, M-Mineral

	In Whose Name Assessed	To Whom Transferred	Description of Property: Subdivision	Sec. or Lot	Town or Block	Rng.	Number of Acres of Land: Acres	100ths	No. School District	Indicate Homestead by Yes or No	Indicate Agricultural by Yes or No	Indicate Type of Property*	True and Full Valuations: Land Exclusive of Structures and Improvements (Dollars)	Buildings and Other Structures (Dollars)	Machinery Permanently Attached to Real Estate (Dollars)	Total True and Full Value (Dollars)	Assessed Valuations: Rural: Homestead Up to $4,000 20% (Dollars)	Rural: Over $4,000 and Non-Homestead 33⅓% (Dollars)	All Other: Timber Land Class 2c 20% (Dollars)	All Other: Homestead Up to $4,000 25% (Dollars)	All Other: Over $4,000 and Non-Homestead 40% (Dollars)	All Other: Machinery Permanently Attached to Real Estate 33⅓% (Dollars)	Total Assessed Value as Equalized by the Board of Review (Dollars)	Final Equalized Value (Dollars)
1	State of Minnesota		NE¼ of NE¼	15	140	27				UM														
2	State of Minnesota		NW¼ of NE¼																					
3	State of Minnesota		SW¼ of NE¼																					
4	State of Minnesota		SE¼ of NE¼																					
5																								
6	State of Minnesota		NE¼ of NW¼																					
7	State of Minnesota		NW¼ of NW¼																					
8	State of Minnesota		SW¼ of NW¼																					
9	State of Minnesota		SE¼ of NW¼																					
10																								
11	The Homestead Co		NE¼ of SW¼				40			7.04	T		198			198		66					66	
12	" " "		NW¼ of SW¼				40			"	"	"	198			198		66					66	
13	" " "		SW¼ of SW¼				40			"	"	"	198			198		66					66	
14	" " "		SE¼ for SW¼				40			"	"	"	198			198		66					66	
15																								
16	State of Minnesota		NE¼ of SE¼																					
17	State of Minnesota		NW¼ of SE¼																					
18	State of Minnesota		SW¼ of SE¼																					
19	State of Minnesota		SE¼ of SE¼																					
20																								
							240						792			792		264					264	

Valuations by School Districts as Equalized by Department of Taxation

	Sold for Taxes	District No. ..... Rate ..... Mills (Dollars)	District No. ..... Rate ..... Mills (Dollars)	District No. ..... Rate ..... Mills (Dollars)	District No. ..... Rate ..... Mills (Dollars)	District No. ..... Rate ..... Mills (Dollars)	District No. ..... Rate ..... Mills (Dollars)	Tax Including State Homestead ..... Mills ($ cts.)	State Tax on Non-Homestead 534 ..... Mills ($ cts.)	Special Taxes ($ cts.)	Total Taxes ($ cts.)		Paid	When Paid (Month Day Year)	Number of Receipt	March Settlement 1957 ($ cts.)	June Settlement 1957 ($ cts.)	Penalty ($ cts.)	November Settlement 1957 ($ cts.)	Penalty ($ cts.)	Collections to First Monday in January 1958 ($ cts.)	Penalty ($ cts.)	Delinquent on First Monday in January 1958 ($ cts.)	Total Delinquent Tax and Penalty ($ cts.)	Remarks
1												1													
2												2													
3												3													
4												4													
5												5													
6												6													
7												7													
8												8													
9												9													
10												10													
11			66					14.72	36		1508	11	PAID IN FULL	JAN 23 1957											
12			66					14.72	36		1508	12	PAID IN FULL	JAN 23 1957	357	60 32	"								
13			66					14.72	36		1508	13	PAID IN FULL	JAN 23 1957											
14			66					14.72	36		1508	14	PAID IN FULL	JAN 23 1957											
15												15													
16												16													
17												17													
18												18													
19												19													
20												20													
			264					58.88	144		6032					60 32									

Assessment Roll and Tax List of Real Property in the Town of Inelige, Cass County, Minnesota, for Taxes for the Year 1956.

Form 5C-1(50)-(Rev. 8-15-55) 100M

* Indicate Type of Property: R-Residential, C-Commercial, I-Industrial, U-Utility, F-Farm, L-Lakeshore, T-Timber, M-Mineral

		DESCRIPTION OF PROPERTY							TRUE AND FULL VALUATIONS				ASSESSED VALUATIONS											
													RURAL				ALL OTHER							
IN WHOSE NAME ASSESSED	TO WHOM TRANSFERRED		SUBDIVISION	Sec. or Lot	Town or Block	Rng.	Number of Acres of Land: Acres	Number of Acres of Land: 100ths	No. School District	Indicate Homestead Tax or No	Indicate Agricultural Tax or No	Indicate Type of Property	LAND Exclusive of Structures and Improvements	BUILDINGS and Other Structures	MACHINERY Permanently Attached to Real Estate	TOTAL True and Full Value	Homestead Up to $4,000 20%	Over $4,000 and Non-Homestead 33⅓%	Timber Land Class 1a 20%	Homestead Up to $1,000 25%	Over $4,000 and Non-Homestead 40%	MACHINERY Permanently Attached to Real Estate 33⅓%	TOTAL ASSESSED VALUE	Total Assessed Value as Equalized by the Board of Review	FINAL EQUALIZED VALUE
													Dollars	Dollars	Dollars	Dollars	Dollars	Dollars	Dollars	Dollars	Dollars	Dollars	Dollars	Dollars	Dollars
State of Minnesota		1	NE¼ of NE¼		16	142	27																		
State of Minnesota		2	NW¼ of NE¼																						
State of Minnesota		3	SW¼ of NE¼																						
State of Minnesota		4	SE¼ of NE¼																						
		5																							
State of Minnesota		6	NE¼ of NW¼																						
State of Minnesota		7	NW¼ of NW¼																						
State of Minnesota		8	SW¼ of NW¼																						
State of Minnesota		9	SE¼ of NW¼																						
		10																							
State of Minnesota		11	NE¼ of SW¼																						
State of Minnesota		12	NW¼ of SW¼																						
State of Minnesota		13	SW¼ of SW¼																						
State of Minnesota		14	SE¼ of SW¼																						
		15																							
State of Minnesota		16	NE¼ of SE¼																						
State of Minnesota		17	NW¼ of SE¼																						
State of Minnesota		18	SW¼ of SE¼																						
State of Minnesota		19	SE¼ of SE¼																						
		20																							

	VALUATIONS BY SCHOOL DISTRICTS AS EQUALIZED BY DEPARTMENT OF TAXATION																							
SOLD FOR TAXES	District No. ..... Rate ..... Mills		District No. ..... Rate ..... Mills		District No. ..... Rate ..... Mills		District No. ..... Rate ..... Mills		District No. ..... Rate ..... Mills		District No. ..... Rate ..... Mills		Tax including State Homestead ..... Mills		State Tax on Non-Homestead ..... Mills		SPECIAL TAXES		TOTAL TAXES		PAID	WHEN PAID			Number of Receipt	March Settlement 1957		June Settlement 1957		Penalty	November Settlement 1957		Penalty	Collections to First Monday in January 1958		Penalty	Delinquent on First Monday in January 1958		Total Delinquent Tax and Penalty		REMARKS
	Dollars		Dollars		Dollars		Dollars		Dollars		Dollars		$	cts.	$	cts.	$	cts.	$	cts.		Month	Day	Year		$	cts.	$	cts.	$	cts.	$	cts.	$	cts.	$	cts.	$	cts.	$	cts.	
1																					1																					
2																					2																					
3																					3																					
4																					4																					
5																					5																					
6																					6																					
7																					7																					
8																					8																					
9																					9																					
10																					10																					
11																					11																					
12																					12																					
13																					13																					
14																					14																					
15																					15																					
16																					16																					
17																					17																					
18																					18																					
19																					19																					
20																					20																					

Assessment Roll and Tax List of Real Property in the Town of Deerlake, Cass County, Minnesota, for Taxes for the Year 1956.

Form AC (Rev. 8-15-56) (Rev. 8-15-56)

* Indicate Type of Property: R-Residential, C-Commercial, I-Industrial, U-Utility, F-Farm, L-Lakeshore, T-Timber, M-Mineral

	In Whose Name Assessed	To Whose Transferred	Description of Property: Subdivision	Sec. or Lot	Town or Block	Rng.	Number of Acres of Land: Acres	100ths	No. School District	Indicate Homestead Tax Re	Indicate Agricultural Tax Re	Indicate Type of Property*	True and Full Valuations: Land Exclusive of Structures and Improvements (Dollars)	Buildings and Other Structures (Dollars)	Machinery Permanently Attached to Real Estate (Dollars)	Total True and Full Value (Dollars)	Assessed Valuations: Rural: Homestead Up to $1,000 20% (Dollars)	Rural: Over $1,000 and Non-Homestead 33⅓% (Dollars)	All Other: Timber Land Class 3a 20% (Dollars)	All Other: Homestead Up to $1,000 25% (Dollars)	All Other: Over $1,000 and Non-Homestead 40% (Dollars)	All Other: Machinery Permanently Attached to Real Estate 33⅓% (Dollars)	Total Assessed Value (Dollars)	Total Assessed Value as Equalized by the Board of Review (Dollars)	Final Equalized Value (Dollars)
1	State of Minnesota		NE¼ of NE¼		49	140	27		44																
2	State of Minnesota		NW¼ of NE¼																						
3	State of Minnesota		SW¼ of NE¼																						
4	State of Minnesota		SE¼ of NE¼																						
5																									
6	State of Minnesota	Frank P Price 1/3 int.	NE¼ of NW¼																						
7		John & Katherine Low Jacobs 1/3 int.	NW¼ of NW¼					40		40	40	C	150	500		650	130						130		
8	State of Minnesota		SW¼ of NW¼																						
9	State of Minnesota		SE¼ of NW¼																						
10																									
11	State of Minnesota		NE¼ of SW¼																						
12	State of Minnesota		NW¼ of SW¼																						
13	State of Minnesota		SW¼ of SW¼																						
14	State of Minnesota		SE¼ of SW¼																						
15																									
16	State of Minnesota		NE¼ of SE¼																						
17	State of Minnesota		NW¼ of SE¼																						
18	State of Minnesota		SW¼ of SE¼																						
19	State of Minnesota		SE¼ of SE¼																						
20																									
							40						150	500		650	130						130		

	Sold for Taxes	Valuations by School Districts as Equalized by Department of Taxation: District No. ..... Rate ..... Mills (Dollars)	District No. 44 Rate 29 Mills (Dollars)	District No. ..... Rate ..... Mills (Dollars)	District No. ..... Rate ..... Mills (Dollars)	District No. ..... Rate ..... Mills (Dollars)	District No. ..... Rate ..... Mills (Dollars)	Tax Including State Homestead ..... Mills ($ cts.)	State Tax on Non-Homestead ..... Mills ($ cts.)	Special Taxes ($ cts.)	Total Taxes ($ cts.)		Paid	When Paid: Month Day Year	Number of Receipt	March Settlement 1957 ($ cts.)	June Settlement 1957 ($ cts.)	Penalty ($ cts.)	November Settlement 1957 ($ cts.)	Penalty ($ cts.)	Collections to First Monday in January 1958 ($ cts.)	Penalty ($ cts.)	Delinquent on First Monday in January 1958 ($ cts.)	Total Delinquent Tax and Penalty ($ cts.)	Remarks
1												1													
2												2													
3												3													
4												4													
5												5													
6												6													
7		#130						28.98			28.98	7	PAID IN FULL	MAY 28 1957	8163		28.98								
8												8													
9												9													
10												10													
11												11													
12												12													
13												13													
14												14													
15												15													
16												16													
17												17													
18												18													
19												19													
20												20													
		#130						28.98			28.98						28.98								

Assessment Roll and Tax List of Real Property in the Town of Eclipse, Cass County, Minnesota, for Taxes for the Year 1956.

FORM 5CD 65 (Section 6 of Chapter 1, Laws of 1955)

* Indicate Type of Property: R-Residential, C-Commercial, I-Industrial, U-Utility, F-Farm, L-Lakeshore, T-Timber, M-Mineral

	In Whose Name Assessed	To Whom Transferred	Description of Property: Subdivision	Sec. or Lot	Town or Block	Reg.	Number of Acres of Land: Acres	Hills	No. School District	Indicate Homestead Tax Payers	Indicate Agricultural Land	* Indicate Type Property	True and Full Valuations: Land Exclusive of Structures and Improvements	Buildings and Other Structures	Machinery Permanently Attached to Real Estate	Total True and Full Value	Assessed Valuations: Rural: Homestead Up to $4,000 20%	Rural: Over $4,000 and Non-Homestead 33⅓%	All Other: Timber Land Class 2c 20%	All Other: Homestead Up to $4,000 25%	All Other: Over $4,000 and Non-Homestead 40%	All Other: Machinery Permanently Attached to Real Estate 33⅓%	Total Assessed Value	Total Assessed Value as Equalized by the Board of Review	Final Equalized Value
							Dollars						Dollars	Dollars	Dollars	Dollars	Dollars	Dollars	Dollars	Dollars	Dollars	Dollars	Dollars	Dollars	Dollars
1	State of Minnesota		NE¼ of NE¼	12	140	29																			
2	State of Minnesota		NW¼ of NE¼																						
3	State of Minnesota		SW¼ of NE¼																						
4	State of Minnesota		SE¼ of NE¼																						
5																									
6	State of Minnesota		NE¼ of NW¼																						
7	State of Minnesota		NW¼ of NW¼ Lot 1																						
8	State of Minnesota		SW¼ of NW¼ Lot 2																						
9	State of Minnesota		SE¼ of NW¼																						
10																									
11	State of Minnesota		NE¼ of SW¼																						
12	State of Minnesota		NW¼ of SW¼ Lot 3																						
13	State of Minnesota		SW¼ of SW¼ Lot 4																						
14	State of Minnesota		SE¼ of SW¼																						
15																									
16	State of Minnesota		NE¼ of SE¼																						
17	State of Minnesota		NW¼ of SE¼																						
18	State of Minnesota		SW¼ of SE¼																						
19	State of Minnesota		SE¼ of SE¼																						
20																									

	Sold for Taxes	Valuations by School Districts as Equalized by Department of Taxation: District No. ..... Rate ..... Mills	District No. ..... Rate ..... Mills	District No. ..... Rate ..... Mills	District No. ..... Rate ..... Mills	District No. ..... Rate ..... Mills	District No. ..... Rate ..... Mills	Tax including State Homestead ..... Mills	State Tax on Non-Homestead ..... Mills	Special Taxes	Total Taxes		Paid	When Paid	Number of Receipt	March Settlement 1957	June Settlement 1957	Penalty	November Settlement 1957	Penalty	Collections to First Monday in January 1958	Penalty	Delinquent as First Monday in January 1958	Total Delinquent Tax and Penalty	Remarks
		Dollars	Dollars	Dollars	Dollars	Dollars	Dollars	$ cts.	$ cts.	$ cts.	$ cts.			Month Day Year		$ cts.	$ cts.	$ cts.	$ cts.	$ cts.	$ cts.	$ cts.	$ cts.	$ cts.	
1												1													
2												2													
3												3													
4												4													
5												5													
6												6													
7												7													
8												8													
9												9													
10												10													
11												11													
12												12													
13												13													
14												14													
15												15													
16												16													
17												17													
18												18													
19												19													
20												20													

Assessment Roll and Tax List of Real Property in the Town of Deerfield, Cass County, Minnesota, for Taxes for the Year 1956.

FORM SCD-1201 MUST BE TYPEWRITTEN, BLACK INK

* Indicate Type of Property: R-Residential, C-Commercial, I-Industrial, U-Utility, F-Farm, L-Lakeshore, T-Timber, M-Mineral

	In Whose Name Assessed	To Whom Transferred	Description of Property: Subdivision	Sec. or Lot	Town. or Blk.	Rng.	Number of Acres of Land: Acres	100ths	No. School District	Indicate Homestead Tax or No	Indicate Agricultural Tax or No	* Indicate Type of Property	True and Full Valuations: Land Exclusive of Structures and Improvements (Dollars)	Buildings and Other Structures (Dollars)	Machinery Permanently Attached to Real Estate (Dollars)	Total True and Full Value (Dollars)	Assessed Valuations: Rural: Homestead Up to $2,000 20% (Dollars)	Rural: Over $2,000 and Non-Homestead 33⅓% (Dollars)	All Other: Timber Land Class 3a 20% (Dollars)	All Other: Homestead Up to $4,000 25% (Dollars)	All Other: Over $4,000 and Non-Homestead 40% (Dollars)	All Other: Machinery Permanently Attached to Real Estate 33⅓% (Dollars)	Total Assessed Value (Dollars)	Total Assessed Value as Equalized by the Board of Review (Dollars)	Final Equalized Value (Dollars)
1	State of Minnesota		NE¼ of NE¼	19	140	27			2M																
2	State of Minnesota		NW¼ of NE¼																						
3	The Northwest Paper Co.		SW¼ of NE¼				40			40	400	T	198			198		66					66		
4	" " " "		SE¼ of NE¼				40			"	"	"	198			198		66					66		
5																									
6	State of Minnesota		NE¼ of NW¼																						
7	~~State of Minnesota~~		~~NW¼ of NW¼~~ Lot 1																						
8	~~State of Minnesota~~		~~SW¼ of NW¼~~ Lot 2																						
9	State of Minnesota		SE¼ of NW¼																						
10																									
11	State of Minnesota		NE¼ of SW¼																						
12	State of Minnesota		NW¼ of SW¼ Lot 3																						
13	~~State of Minnesota~~		~~SW¼ of SW¼~~ Lot 4																						
14	~~State of Minnesota~~		SE¼ of SW¼																						
15																									
16	The Northwest Paper Co.		NE¼ of SE¼				40			40	400	T	198			198		66					66		
17	" " "		NW¼ of SE¼				40			"	"	"	198			198		66					66		
18	" " "		SW¼ of SE¼				40			"	"	"	198			198		66					66		
19	" " "		SE¼ of SE¼				40			"	"	"	198			198		66					66		
20																									
							240						1188			1188		396					396		

Cass County, Minnesota, for Taxes for the Year 1956.

	Sold for Taxes	Valuations by School Districts as Equalized by Department of Taxation: District No. ---- Rate ---- Mills	District No. 1 Rate 43 Mills	District No. ..... Rate ..... Mills	District No. ..... Rate ..... Mills	District No. ..... Rate ..... Mills	District No. ..... Rate ..... Mills	Tax Including State Homestead ..... Mills	State Tax on Non-Homestead 534 ..... Mills	Special Taxes	Total Taxes		Paid	When Paid (Month Day Year)	Number of Receipt	March Settlement 1957	June Settlement 1957	Penalty	November Settlement 1957	Penalty	Collections to First Monday in January 1958	Penalty	Delinquent on First Monday in January 1958	Total Delinquent Tax and Penalty	Remarks
		Dollars	Dollars	Dollars	Dollars	Dollars	Dollars	$ cts.	$ cts.	$ cts.	$ cts.					$ cts.	$ cts.	$ cts.	$ cts.	$ cts.	$ cts.	$ cts.	$ cts.	$ cts.	
1												1													
2												2													
3			66					1472	36		1508	3	PAID IN FULL	MAY 31 1957	1288		1508								
4			66					1472	36		1508	4	PAID IN FULL	MAY 31 1957			1508								
5												5													
6												6													
7												7													
8												8													
9												9													
10												10													
11												11													
12												12													
13												13													
14												14													
15												15													
16			66					1472	36		1508	16	PAID IN FULL	MAY 31 1957			1508								
17			66					1472	36		1508	17	PAID IN FULL	MAY 31 1957	0881		1508								
18			66					1472	36		1508	18	PAID IN FULL	MAY 31 1957			1508								
19			66					1472	36		1508	19	PAID IN FULL	MAY 31 1957			1508								
20												20													
			396					8832	216		9048						9048								

Assessment Roll and Tax List of Real Property in the Lowa of Pelican, Cass County, Minnesota, for Taxes for the Year 1956.

Form SCTA(56) BLUE-BAR COMPANY, MINNEAPOLIS

* Indicate Type of Property: R-Residential, C-Commercial, I-Industrial, U-Utility, F-Farm, L-Lakeshore, T-Timber, M-Mineral

	In Whose Name Assessed	To Whom Transferred	Description of Property: Subdivision	Sec. or Lot	Town or Block	Rge.	Number of Acres of Land (Acres / 100ths)	No. School District	Indicate Homestead Tax w N	Indicate Agricultural Tax a N	Indicate Type of Property *	True and Full Valuations: Land Exclusive of Structures Used for Improvements (Dollars)	Buildings and Other Structures (Dollars)	Machinery Permanently Attached to Real Estate (Dollars)	Total True and Full Value (Dollars)	Assessed Valuations: Rural: Homestead Up to $4,000 20% (Dollars)	Rural: Over $4,000 and Non-Homestead 33⅓% (Dollars)	All Other: Timber Land Class 1a 20% (Dollars)	All Other: Homestead Up to $4,000 25% (Dollars)	All Other: Over $4,000 Non-Homestead 40% (Dollars)	All Other: Machinery Permanently Attached to Real Estate 33⅓% (Dollars)	Total Assessed Value (Dollars)	Total Amount Value as Equalized by the Board of Review (Dollars)	Final Equalized Value (Dollars)
1	State of Minnesota		NE¼ of NE¼		20	14	27	4K																
2	Northwest Paper Co.		NW¼ of NE¼				40			40	Y	198			198		66					66		
3	" "		SW¼ of NE¼				40		"	"	"	198			198		66					66		
4	" "		SE¼ of NE¼				40		"	"	"	198			198		66					66		
5																								
6	State of Minnesota		NE¼ of NW¼																					
7	State of Minnesota		NW¼ of NW¼																					
8	State of Minnesota		SW¼ of NW¼																					
9	Northwest Paper Co.		SE¼ of NW¼				40		"	"	"	198			198		66					66		
10																								
11	" "		NE¼ of SW¼				40		"	"	"	198			198		66					66		
12	State of Minnesota		NW¼ of SW¼																					
13	State of Minnesota		SW¼ of SW¼																					
14	Northwest Paper Co.		SE¼ of SW¼				40		"	"	"	198			198		66					66		
15																								
16	" "		NE¼ of SE¼				40		"	"	"	198			198		66					66		
17	" "		NW¼ of SE¼				40		"	"	"	198			198		66					66		
18	" "		SW¼ of SE¼				40		"	"	"	198			198		66					66		
19	" "		SE¼ of SE¼				40		"	"	"	198			198		66					66		
20																								
							400					1980			1980		660					660		

Cass County, Minnesota, for Taxes for the Year 1956.

	Sold for Taxes	Valuations by School Districts as Equalized by Department of Taxation: District No. ..... Rate ..... Mills	District No. 104 Rate 53 Mills	District No. ..... Rate ..... Mills	District No. ..... Rate ..... Mills	District No. ..... Rate ..... Mills	District No. ..... Rate ..... Mills	Tax including State Homestead ..... Mills	State Tax on Non-Homestead 5.34 Mills	Special Taxes	Total Taxes	Paid	When Paid (Month Day Year)	Number of Receipt	March Settlement 1957	June Settlement 1957	Penalty	November Settlement 1957	Penalty	Collections to First Monday in January 1958	Penalty	Delinquent on First Monday in January 1958	Total Delinquent Tax and Penalty	Remarks
		Dollars	Dollars	Dollars	Dollars	Dollars	Dollars	$ cts.	$ cts.	$ cts.	$ cts.				$ cts.	$ cts.	$ cts.	$ cts.	$ cts.	$ cts.	$ cts.	$ cts.	$ cts.	
1																								
2			66					147	36		150	PAID IN FULL	MAY 31 1957											
3			66					147	36		150	PAID IN FULL	MAY 31 1957											
4			66					147	36		150	PAID IN FULL	MAY 31 1957											
5																								
6																								
7																								
8																								
9			66					147	36		150	PAID IN FULL	MAY 31 1957	1,114		90 48								
10																								
11			66					147	36		150	PAID IN FULL	MAY 31 1957											
12																								
13																								
14			66					147	36		150	PAID IN FULL	MAY 31 1957											
15																								
16			66					147	36		150	PAID IN FULL	MAY 31 1957											
17			66					147	36		150	PAID IN FULL	MAY 31 1957	1,258		60 32								
18			66					147	36		150	PAID IN FULL	MAY 31 1957											
19			66					147	36		150	PAID IN FULL	MAY 31 1957											
20																								
			660					1472	360		1508					150 80								

FORM 5CD (Rev. Made-Sale Report, Simplified)

Assessment Roll and Tax List of Real Property in the Town of Eulipe, Cass County, Minnesota, for Taxes for the Year 1956.

* Indicate Type of Property: R-Residential, C-Commercial, I-Industrial, U-Utility, F-Farm, L-Lakeshore, T-Timber, M-Mineral

	In Whose Name Assessed	To Whom Transferred	Description of Property: Subdivision	Sec. or Lot	Town or Block	Rng.	Number of Acres of Land: Acres	Title	No. School District	Indicate Homestead Yes or No	Indicate Agricultural Land Yes or No	Indicate Type of Property	True and Full Valuations: Land Exclusive of Structures and Improvements (Dollars)	Buildings and Other Structures (Dollars)	Machinery Permanently Attached to Real Estate (Dollars)	Total True and Full Value (Dollars)	Assessed Valuations: Rural: Homestead Up to $4,000 20% (Dollars)	Rural: Over $4,000 and Non-Homestead 33⅓% (Dollars)	Rural: Timber Land Class 2c 20% (Dollars)	All Other: Homestead Up to $4,000 25% (Dollars)	All Other: Over $4,000 and Non-Homestead 40% (Dollars)	All Other: Machinery Permanently Attached to Real Estate 33⅓% (Dollars)	Total Assessed Value	Total Assessed Value as Equalized by the Board of Review (Dollars)	Final Equalized Value (Dollars)
1	State of Minnesota		NE¼ of NE¼		21	140	27		UR																
2	State of Minnesota		NW¼ of NE¼																						
3	State of Minnesota		SW¼ of NE¼																						
4	State of Minnesota		SE¼ of NE¼																						
5																									
6	State of Minnesota		NE¼ of NW¼																						
7	State of Minnesota		NW¼ of NW¼																						
8	State of Minnesota		SW¼ of NW¼																						
9	State of Minnesota		SE¼ of NW¼																						
10																									
1	State of Minnesota		NE¼ of SW¼																						
12	State of Minnesota		NW¼ of SW¼																						
13	State of Minnesota		SW¼ of SW¼																						
14	State of Minnesota		SE¼ of SW¼																						
15																									
16	State of Minnesota		NE¼ of SE¼																						
17	State of Minnesota		NW¼ of SE¼																						
18	State of Minnesota		SW¼ of SE¼																						
19	State of Minnesota		SE¼ of SE¼																						
20																									

	Sold for Taxes	Valuations by School Districts as Equalized by Department of Taxation: District No. ..... Rate ..... Mills (Dollars)	District No. ..... Rate ..... Mills (Dollars)	District No. ..... Rate ..... Mills (Dollars)	District No. ..... Rate ..... Mills (Dollars)	District No. ..... Rate ..... Mills (Dollars)	District No. ..... Rate ..... Mills (Dollars)	Tax including State Homestead ..... Mills ($ cts.)	State Tax on Non-Homestead ..... Mills ($ cts.)	Special Taxes ($ cts.)	Total Taxes ($ cts.)		Paid	When Paid: Month	Day	Year	Number of Receipt	March Settlement 1957 ($ cts.)	June Settlement 1957 ($ cts.)	Penalty ($ cts.)	November Settlement 1957 ($ cts.)	Penalty ($ cts.)	Collections to First Monday in January 1958 ($ cts.)	Penalty ($ cts.)	Delinquent on First Monday in January 1958 ($ cts.)	Total Delinquent Tax and Penalty ($ cts.)	Remarks
1												1															
2												2															
3												3															
4												4															
5												5															
6												6															
7												7															
8												8															
9												9															
10												10															
11												11															
12												12															
13												13															
14												14															
15												15															
16												16															
17												17															
18												18															
19												19															
20												20															

Assessment Roll and Tax List of Real Property in the Town of Inclique, Cass County, Minnesota, for Taxes for the Year 1956.

Form 5(C) (36) [illegible]

* Indicate Type of Property: R-Residential, C-Commercial, I-Industrial, U-Utility, F-Farm, L-Lakeshore, T-Timber, M-Mineral

	In Whose Name Assessed	To Whom Transferred		Description of Property: Subdivision	Sec. or Lot	Town or Blk.	Rge.	Number of Acres of Land: Acres	10ths	No. School District	Inf. Disease Tax Ex.	Inf. Agricultural Tax Ex.	* Indicate Type Property	True and Full Valuations: Land Exclusive of Structures and Improvements	Buildings and Other Structures	Machinery Permanently Attached to Real Estate	Total True and Full Value	Assessed Valuations: Rural: Homestead Up to $1,000 20%	Rural: Over $1,000 and Non-Homestead 33⅓%	All Other: Timber Land Class 2c 20%	All Other: Homestead Up to $1,000 25%	All Other: Over $1,000 and Non-Homestead 40%	All Other: Machinery Permanently Attached to Real Estate 33⅓%	Total Assessed Value	Total Assessed Value as Equalized by the Board of Review	Final Equalized Value
								Acres						Dollars	Dollars	Dollars	Dollars	Dollars	Dollars	Dollars	Dollars	Dollars	Dollars	Dollars	Dollars	Dollars
	L. J. Nelson & Mining & Land Co		1	NE¼ of NE¼	22	140	27	40		4	1.0	40	T	198			198		66					66		
	Walford Edw. & Laura K. Peterson		2	NW¼ of NE¼				40			1.0	"	F	200			200	40						40		
	L. J. Nelson & Mining & Land Co		3	SW¼ of NE¼ Lot 2				34.50			1.0	"	T	198			198		66					66		
	Walford Edw. & Laura K. Peterson		4	SE¼ of NE¼ Lot 1				37			1.0	"	"	175			175	35						35		
			5																							
	State of Minnesota		6	NE¼ of NW¼																						
	State of Minnesota		7	NW¼ of NW¼																						
	State of Minnesota		8	SW¼ of NW¼																						
	State of Minnesota		9	SE¼ of NW¼																						
			10																							
	State of Minnesota		11	NE¼ of SW¼ Lot 3																						
	State of Minnesota		12	NW¼ of SW¼																						
	State of Minnesota		13	SW¼ of SW¼																						
	State of Minnesota		14	SE¼ of SW¼ Lot 4																						
			15																							
	State of Minnesota		16	NE¼ of SE¼ Lot 7																						
	State of Minnesota		17	~~SW¼ of SE¼~~ Lot 8																						
	Hubert A. W. Kasper		18	~~SW¼ of SE¼~~ Lot 6				27.75			1.0	"	T	201			201		67					67		
	William Martin		19	~~SE¼ of SE¼~~ Lot 5				2			"	"	L	36	33		69		23					23		
			20																							
								86.25						1034	33		1041	75	222					297		

Cass County, Minnesota, for Taxes for the Year 1956.

	Sold for Taxes	Valuations by School Districts as Equalized by Department of Taxation: District No. ..... Rate ..... Mills	District No. ..... Rate ..... Mills	District No. ..... Rate ..... Mills	District No. ..... Rate ..... Mills	District No. ..... Rate ..... Mills	District No. ..... Rate ..... Mills	Tax Including State Homestead ..... Mills	State Tax on Non-Homestead 5.34 Mills	Special Taxes	Total Taxes		Paid	When Paid: Month Day Year	Number of Receipt	March Settlement 1957	June Settlement 1957	Penalty	November Settlement 1957	Penalty	Collections to First Monday in January 1958	Penalty	Delinquent on First Monday in January 1958	Total Delinquent Tax and Penalty	Remarks
	Dollars	Dollars	Dollars	Dollars	Dollars	Dollars	Dollars	$ cts.	$ cts.	$ cts.	$ cts.					$ cts.	$ cts.	$ cts.	$ cts.	$ cts.	$ cts.	$ cts.	$ cts.	$ cts.	
1		66						14.12	36		150.8	1	PAID IN FULL	MAY 21 1957	11824		150.8								
2		#40						8.48			8.48	2	PAID IN FULL	AUG 28 1957	11911				8.48	.21					
3		66						14.12	36		150.8	3	PAID IN FULL	MAY 31 1957	11924		150.8								
4		#35						7.80			7.80	4	PAID IN FULL	AUG 28 1957	11911				7.80	.20					
5												5													
6												6													
7												7													
8												8													
9												9													
10												10													
11												11													
12												12													
13												13													
14												14													
15												15													
16												16													
17												17													
18		67						14.44	36		153.0	18	PAID IN FULL	MAY 21 1957	12062		153.0								
19		23						5.12	.12		5.24	19	PAID IN FULL	MAY 31 1957	11927		5.24								
20												20													
		#75																							
		222						66.22	1.20		67.42						508.70		16.72						
		297																							

Assessment Roll and Tax List of Real Property in the Town of Philips, Cass County, Minnesota, for Taxes for the Year 1956.

Form SC 1501 (Rev. 2-57) (Rev. 2-57) (Rev. 2-57)

* Indicate Type of Property: R-Residential, C-Commercial, I-Industrial, U-Utility, F-Farm, L-Lakeshore, T-Timber, M-Mineral

	In Whose Name Assessed	To Whom Transferred	Description of Property: Subdivision	Sec. or Lot	Town or Block	Rng.	Number of Acres of Land (Acres / 100ths)	No. School District	Individual Homestead Tax or No	Individual Agricultural Total Tax or No	* Individual Type of Property	True and Full Valuations: Land Exclusive of Structures and Improvements (Dollars)	Buildings and Other Structures (Dollars)	Machinery Permanently Attached to Real Estate (Dollars)	Total True and Full Value (Dollars)	Assessed Valuations: Rural: Homestead Up to $4,000 20% (Dollars)	Rural: Over $4,000 and Non-Homestead 33⅓% (Dollars)	All Other: Timber Land Class 3c 20% (Dollars)	All Other: Homestead Up to $4,000 25% (Dollars)	All Other: Over $4,000 and Non-Homestead 40% (Dollars)	All Other: Machinery Permanently Attached to Real Estate 33⅓% (Dollars)	Total Assessed Value (Dollars)	Total Assessed Value as Equalized by the Board of Review (Dollars)	Final Equalized Value (Dollars)
1	~~James R. & Mae E. Parker et al~~		Lot lies that part W of co. road																					
	~~Arthur J. & Gladys Parker~~			23	140	27	40.50	11	yes	yes	T	75			75	15						15		
2	Theodore R. & Mary S. Perault		That part of lot E W of co. road NW¼ of NW¼				6		no	"	R	74	100		174		58					58		
3	Frank & Mabel Krall		SW¼ of NW¼ Lot 3				24.25		no	"	L	150	150		300		100					100		
4			SE¼ of NE¼																					
5																								
6	Edward Peterson		Lot 4 less 1 4 ac. NE¼ of NW¼				34.45		yes	"	F	120			120	26						26		
7			NW¼ of NW¼																					
8	Walfred, Edward & Laura K. Peterson		SW¼ of NW¼ Lot 5				28		no	"	R	100	150 425		675	105	50					155		
9			SE¼ of NW¼																					
10	State of Minnesota		Part of Lot 4																					
11	~~State of Minnesota~~		NE¼ of SW¼ Lot 4																					
12	~~State of Minnesota~~		NW¼ of SW¼ Lot 6																					
13	State of Minnesota		SW¼ of SW¼ Lot 7																					
14	Clarence & Edward Claude		SE¼ of SW¼ Lot 8				28.50		no	yes	T	165			165		55					55		
15																								
16	George R. & Alice F. Barnes		NE¼ of SE¼ Lot 11				53.75		no	"	"	123			123		41					41		
17	G.E. & Juanita B. Phelps &		NW¼ of SE¼ } Lot 10				58.50		"	"	L	210			210		70					70		
18	Lewis E. & Elsie A. Rep		SW¼ of SE¼ }																					
19			SE¼ of SE¼																					
20																								
							248.85					1027	425		1452	146	314					520		

Valuations by School Districts as Equalized by Department of Taxation

Sold for Taxes	District No. ..... Rate ..... Mills	District No. 11 Rate 22 Mills	District No. ..... Rate ..... Mills	District No. ..... Rate ..... Mills	District No. ..... Rate ..... Mills	District No. ..... Rate ..... Mills	Tax Including State Homestead ..... Mills	State Tax on Non-Homestead 9.34 ..... Mills	Special Taxes	Total Taxes		Paid	When Paid Month Day Year	Number of Receipt	March Settlement 1957	June Settlement 1957	Penalty	November Settlement 1957	Penalty	Collections to First Monday in January 1958	Penalty	Delinquent on First Monday in January 1958	Total Delinquent Tax and Penalty	Remarks
	Dollars	Dollars	Dollars	Dollars	Dollars	Dollars	$ cts.	$ cts.	$ cts.	$ cts.					$ cts.	$ cts.	$ cts.	$ cts.	$ cts.	$ cts.	$ cts.	$ cts.	$ cts.	
1		4.15					334			334	1	PAID IN FULL	MAY 31 1957	11930		334								
2		58					1744	30		1324	2											1324	1456	
3		10.8					2230	54		2284	3	PAID IN FULL	MAY 31 1957	11934		2284								
4											4													
5											5													
6		4.26					580			580	6	PAID IN FULL	AUG 28 1957	14211				5.80	13					
7											7													
8		4.105 } 50					3456	26		3482	8	PAID IN FULL	AUG 28 1957	14211				34.82	87					
9											9													
10											10													
11											11													
12											12													
13											13													
14		55					1756	30		1256	14	PAID IN FULL	MAY 31 1957	11929		1256								
15											15													
16		41					914	22		936	16	PAID IN FULL	MAY 31 1957	11928		936								
17		70					1560	38		1598	17	PAID IN FULL	MAY 31 1957	11933		1598								
18											18													
19											19													
20											20													
		4.146 314 520					11594	200		11794						6405		4262				1324		

Assessment Roll and Tax List of Real Property in the Town of Inelipe, Cass County, Minnesota, for Taxes for the Year 1956.

Form 3C (56) [illegible]

* Indicate Type of Property: R-Residential, C-Commercial, I-Industrial, U-Utility, F-Farm, L-Lakeshore, T-Timber, M-Mineral

	In Whose Name Assessed	To Whom Transferred	Description of Property: Subdivision	Sec. or Lot	Town or Block	Rng.	Number of Acres of Land (Acres / 100ths)	No. School District	Indicate Homestead Tax or No	Indicate Agricultural Tax or No	* Indicate Type of Property	True and Full Valuations: Land Exclusive of Structures and Improvements	Buildings and Other Structures	Machinery Permanently Attached to Real Estate	Total True and Full Value	Assessed Valuations: Rural: Homestead Up to $1,000 20%	Rural: Over $1,000 and Non-Homestead 33⅓%	All Other: Timber Land Class 5c 20%	All Other: Homestead Up to $4,000 25%	All Other: Over $4,000 and Non-Homestead 40%	All Other: Machinery Permanently Attached to Real Estate 33⅓%	Total Assessed Value	Total Assessed Value as Equalized by the Board of Review	Final Equalized Value
												Dollars	Dollars	Dollars	Dollars	Dollars	Dollars	Dollars	Dollars	Dollars	Dollars	Dollars	Dollars	Dollars
1	Hulbert + Helene Manes		NE¼ of NE¼ Lot 1	24	140	27	25.50	400	No	40	L	141	75		216		72					72		
2	Hulbert + Catherine Sprague		NW¼ of NE¼ Lot 2				23.05		"	"	"	141			141		47					47		
3			SW¼ of NE¼																					
4			SE¼ of NE¼																					
5																								
6	Hulbert + Catherine Sprague		NE¼ of NW¼ Lot 3				31.25		No	40	T	198			198		66					66		
7	" " "		NW¼ of NW¼ Lot 4				20.50		"	"	"	75			75		25					25		
8	Lawrence W. + W. Juanita Bague		Lots 5 thru 8 Sec 26 SW¼ of NW¼				24.5		"	"	L	75	150		225		75					75		
9			SE¼ of NW¼																					
10	Inez Ewen		2.52 ac of Lot 5				2.52		"	No	L	86	225		291		97					97		
11	State of Minnesota		NE¼ of SW¼ Lot 7																					
12	Township of Inelipe		NW¼ of SW¼ Lot 6						Exempt															
13	" "		SW¼ of SW¼						"															
14	" "		SE¼ of SW¼						"															
15																								
16	State of Minnesota		NE¼ of SE¼ Lot 9																					
17	State of Minnesota		NW¼ of SE¼ Lot 8																					
18	State of Minnesota		SW¼ of SE¼																					
19	State of Minnesota		SE¼ of SE¼																					
20																								
							111.80					696	450		1146		382					382		

Cass County, Minnesota, for Taxes for the Year 1956.

	Sold for Taxes	Valuations at School Districts as Equalized by Department of Taxation: District No. ..... Rate ..... Mills	District No. ..... Rate ..... Mills	District No. ..... Rate ..... Mills	District No. ..... Rate ..... Mills	District No. ..... Rate ..... Mills	District No. ..... Rate ..... Mills	Tax Including State Homestead ..... Mills	State Tax on Non-Homestead 5.34 Mills	Special Taxes	Total Taxes		Paid	When Paid (Month Day Year)	Number of Receipt	March Settlement 1957	June Settlement 1957	Penalty	November Settlement 1957	Penalty	Collections to First Monday in January 1958	Penalty	Delinquent on First Monday in January 1958	Total Delinquent Tax and Penalty	Remarks
		Dollars	Dollars	Dollars	Dollars	Dollars	Dollars	$ cts.	$ cts.	$ cts.	$ cts.					$ cts.	$ cts.	$ cts.	$ cts.	$ cts.	$ cts.	$ cts.	$ cts.		
1			72					16.06	3.84		16.44	1	PAID IN FULL	MAY 31 1957	11436		16.44								
2			47					10.48	2.46		10.74	2											10.74	11.81	
3												3													
4												4													
5												5													
6			66					14.72	3.6		15.58	6											15.08	16.59	
7			25					5.58	1.4		5.72	7											5.72	6.29	
8			75					16.72	4.0		17.12	8	2nd Half Paid 1st Half Paid	OCT 2 [illegible] MAY 31 1957	11435		8.56		8.56						
9												9			15208										
10				97				23.56	5.4		24.08	10	2nd Half Paid 1st Half Paid	OCT 2 [illegible] 1957 MAY 31 1957	11445		12.04		12.04						
11												11													
12												12													
13												13													
14												14													
15												15													
16												16													
17												17													
18												18													
19												19													
20												20													
			245	97				23.56	2.06		89.18						37.04		20.60				31.54		
								23.56																	
								17.12																	

Assessment Roll and Tax List of Real Property in the Town of Trelipe, Cass County, Minnesota, for Taxes for the Year 1956.

Form C 156 (Rev. Sept. 1955)

* Indicate Type of Property: R-Residential, C-Commercial, I-Industrial, U-Utility, F-Farm, L-Lakeshore, T-Timber, M-Mineral

	In Whose Name Assessed	To Whom Transferred	Description of Property: Subdivision	Sec. or Lot	Town or Block	Rng.	Number of Acres of Land: Acres	Number of Acres of Land: 1000ths	No. School District	Indicate Homestead Tax or No	Indicate Agricultural Tax or No	* Indicate Type of Property	True and Full Valuations: Land Exclusive of Structures and Improvements (Dollars)	Buildings and Other Structures (Dollars)	McChesney Permanently Attached to Real Estate (Dollars)	Total True and Full Value (Dollars)	Assessed Valuations: Rural: Homesteads Up to $1,000 20% (Dollars)	Rural: Over $1,000 and Non-Homestead 33⅓% (Dollars)	All Other: Timber Land Class 2c 20% (Dollars)	All Other: Homestead Up to $6,000 25% (Dollars)	All Other: Over $6,000 and Non-Homestead 40% (Dollars)	All Other: McChesney Permanently Attached to Real Estate 33⅓% (Dollars)	Total Assessed Value (Dollars)	Total Assessed Value as Equalized by the Board of Review (Dollars)	Final Equalized Value (Dollars)
1	State of Minnesota		NE¼ of NE¼	25	140	27		44																	
2	State of Minnesota		NW¼ of NE¼																						
	State of Minnesota		SW¼ of NE¼																						
4	State of Minnesota		SE¼ of NE¼																						
5																									
6	Township of Trelipe		NE¼ of NW¼							Exempt															
7	" "		NW¼ of NW¼							"															
8	" "		SW¼ of NW¼							"															
9	" "		SE¼ of NW¼							"															
10																									
11	State of Minnesota		NE¼ of SW¼																						
12	Township of Trelipe		NW¼ of SW¼							Exempt															
13	Albert & Pilleans Zumbrunnen		SW¼ of SW¼				40			Yes	F		200	200		400	80						80		
14	" " "		SE¼ of SW¼				40			"	"		120			120	24						24		
15																									
16	State of Minnesota		NE¼ of SE¼																						
17	State of Minnesota		NW¼ of SE¼																						
18	State of Minnesota		SW¼ of SE¼																						
19	State of Minnesota		SE¼ of SE¼																						
20																									
							80						320	200		520	104						104		

Cass County, Minnesota, for Taxes for the Year 1956.

	Sold for Taxes	Valuations by School Districts as Equalized by Department of Taxation: District No. ..... Rate ..... Mills	District No. ..... Rate ..... Mills	District No. ..... Rate ..... Mills	District No. ..... Rate ..... Mills	District No. ..... Rate ..... Mills	District No. ..... Rate ..... Mills	Tax including State Homestead ..... Mills	State Tax on Non-Homestead ..... Mills	Special Taxes	Total Taxes		Paid	When Paid	Number of Receipt	March Settlement 1957	June Settlement 1957	Penalty	November Settlement 1957	Penalty	Collections to First Monday in January 1958	Penalty	Delinquent on First Monday in January 1958	Total Delinquent Tax and Penalty	Remarks
		Dollars	Dollars	Dollars	Dollars	Dollars	Dollars	$ cts.	$ cts.	$ cts.	$ cts.			Month Day Year		$ cts.	$ cts.	$ cts.	$ cts.	$ cts.	$ cts.	$ cts.	$ cts.	$ cts.	
1												1													
2												2													
3												3													
4												4													
5												5													
6												6													
7												7													
8												8													
9												9													
10												10													
11												11													
12												12													
13	SOLD FOR TAXES	#80						17 84			17 84	13	Part Paid Part Paid	DEC 16 1957 AUG 30 1957	7037				6 00	53	5 45				Paid $79.79
14	SOLD FOR TAXES	#24						5 36			5 36	14	Part Paid Part Paid	DEC 13 1957 AUG 30 1957	7227										
15												15													
16												16													
17												17													
18												18													
19												19													
20												20													
		#104						23 20			23 20								6 00		5 45		1 79		

Assessment Roll and Tax List of Real Property in the Town of Inclique, Cass County, Minnesota, for Taxes for the Year 1956.

Form 3C (55) [illegible]

* Indicate Type of Property: R-Residential, C-Commercial, I-Industrial, U-Utility, F-Farm, L-Lakeshore, T-Timber, M-Mineral

	In Whose Name Assessed	To Whom Transferred	Description of Property: Subdivision	Sec. or Lot	Town or Block	Rng.	Number of Acres of Land (Acres / 100ths)	No. School District	Indicate Homestead Tax or No	Indicate Apportioned Tax or No	* Indicate Type of Property	True and Full Valuations: Land Exclusive of Structures and Improvements (Dollars)	Buildings and Other Structures (Dollars)	Machinery Permanently Attached to Real Estate (Dollars)	Total True and Full Value (Dollars)	Assessed Valuations: Rural: Homestead Up to $4,000 20% (Dollars)	Rural: Over $4,000 and Non-Homestead 33⅓% (Dollars)	All Other: Timber Land Class 2a 20% (Dollars)	All Other: Homestead Up to $4,000 25% (Dollars)	All Other: Over $4,000 and Non-Homestead 40% (Dollars)	All Other: Machinery Permanently Attached to Real Estate 33⅓% (Dollars)	Total Assessed Value (Dollars)	Total Assessed Value as Revalued by the Board of Review (Dollars)	Final Equalized Value (Dollars)
1	State of Minnesota		NE¼ of NE¼	26	142	27		UK																
2	~~Peter H. Jakobe & Genevieve Chase~~ ~~Helen Chase~~		NW¼ of NE¼ Lot 1				39.40		710	4.00	L	198			198		66					66		
3	Max J. & Rosilla Policoff		SW¼ of NE¼ Lot 2				28		"	"	"	230	80		330		110					110		
4	State of Minnesota		SE¼ of NE¼																					
5																								
6	State of Minnesota		NE¼ of NW¼																					
7	State of Minnesota		NW¼ of NW¼ Lot 5																					
8	State of Minnesota		SW¼ of NW¼ Lot 4																					
9	Ralph J. & Betty Jane Wiehle		SE¼ of NW¼ Lot 3				30		710	4.00	L	198	75		273		91					91		
10																								
11	State of Minnesota		NE¼ of SW¼																					
12	State of Minnesota		NW¼ of SW¼																					
13	State of Minnesota		SW¼ of SW¼																					
14	State of Minnesota		SE¼ of SW¼																					
15																								
16	State of Minnesota		NE¼ of SE¼																					
17	State of Minnesota		NW¼ of SE¼																					
18	Frank A. & Mary M. Lime		SW¼ of SE¼				40		410	4.00	F	200			200	40						40		
19	" " "		SE¼ of SE¼				40		"	"	"	160			160	32						32		
20																								
							158.40					986	175		1161	72	267					339		

Cass County, Minnesota, for Taxes for the Year 1956.

	Sold for Taxes	Valuations by School Districts as Equalized by Department of Taxation: District No. 2 Rate .46 Mills (Dollars)	District No. Rate ... Mills (Dollars)	District No. Rate ... Mills (Dollars)	District No. Rate ... Mills (Dollars)	District No. Rate ... Mills (Dollars)	District No. Rate ... Mills (Dollars)	Tax including State Homestead ... Mills ($ cts.)	State Tax on Non-Homestead 5.34 Mills ($ cts.)	Special Taxes ($ cts.)	Total Taxes ($ cts.)		Paid	When Paid (Month Day Year)	Number of Receipt	March Settlement 1957 ($ cts.)	June Settlement 1957 ($ cts.)	Penalty ($ cts.)	November Settlement 1957 ($ cts.)	Penalty ($ cts.)	Collections to First Monday in January 1958 ($ cts.)	Penalty ($ cts.)	Delinquent on First Monday in January 1958 ($ cts.)	Total Delinquent Tax and Penalty ($ cts.)	Remarks
1												1													
2	SOLD FOR TAXES	66						14.72	36		1508	2	PAID IN FULL	SEP 18 1957	11937				1507	43					
3		110						24.54	58		2510	3	PAID IN FULL	MAY 31 1957	11931		2510								
4												4													
5												5													
6												6													
7												7													
8												8													
9		91						20.48	48		2076	9	PAID IN FULL	MAY 31 1957	11938		2076								
10												10													
11												11													
12												12													
13												13													
14												14													
15												15													
16												16													
17												17													
18		~~4~~ 40						8.42			8.42	18	2nd Half Paid 1st Half Paid	OCT 31 1957 MAY 31 1957	11633										
19		~~4~~ 32						7.14			7.14	19	2nd Half Paid 1st Half Paid	OCT 31 1957 MAY 31 1957	11957		8.03		8.03						
20												20													
		~~72~~ 67 339						75.58	142		72.00						53.89		23.11						

Assessment Roll and Tax List of Real Property in the Town of Shelips, Cass County, Minnesota, for Taxes for the Year 1956.

Form 5C-1951 (Revised 1956)

* Indicate Type of Property: R-Residential, C-Commercial, I-Industrial, U-Utility, F-Farm, L-Lakeshore, T-Timber, M-Mineral

	In Whose Name Assessed	To Whom Transferred	Description of Property: Subdivision	Sec. or Lot	Town or Block	Rng	Number of Acres of Land: Acres	Hundths	No. School District	Indicate Homestead Tax or No	Indicate Agricultural Tax or No	Indicate Type of Property	True and Full Valuations: Land Exclusive of Structures and Improvements (Dollars)	Buildings and Other Structures (Dollars)	Machinery Permanently Attached to Real Estate (Dollars)	Total True and Full Value (Dollars)	Assessed Valuations: Rural: Homestead Up to $1,000 20% (Dollars)	Rural: Over $1,000 and Non-Homestead 33⅓% (Dollars)	All Other: Timber Land Class 1c 20% (Dollars)	All Other: Homestead Up to $1,000 25% (Dollars)	All Other: Over $1,000 and Non-Homestead 40% (Dollars)	All Other: Machinery Permanently Attached to Real Estate 33⅓% (Dollars)	Total Assessed Value (Dollars)	Total Assessed Value as Equalized by the Board of Review (Dollars)	Final (Equalized) Value (Dollars)
1			NE¼ of NE¼																						
2	William Marten		NW¼ of NE¼ Lot 2				26	30		No		T	127			127		43					43		
3	State of Minnesota		SW¼ of NE¼																						
4	State of Minnesota		SE¼ of NE¼																						
5																									
6	State of Minnesota		NE¼ of NW¼ Lot 3																						
7	State of Minnesota		NW¼ of NW¼																						
8	State of Minnesota		SW¼ of NW¼																						
9	State of Minnesota		SE¼ of NW¼																						
10																									
11	The Northwest Paper Co		NE¼ of SW¼				40			No		T	198			198		66					66		
12	" " " "		NW¼ of SW¼				40			"	"	"	198			198		66					66		
13	State of Minnesota		SW¼ of SW¼																						
14	State of Minnesota		SE¼ of SW¼																						
15																									
16	State of Minnesota		NE¼ of SE¼																						
17	The Northwest Paper Co		NW¼ of SE¼				40			"	"	"	198			198		66					66		
18	State of Minnesota		SW¼ of SE¼																						
19	State of Minnesota		SE¼ of SE¼																						
20																									
							146	30					723			723		241					241		

Valuations by School Districts as Equalized by Department of Taxation

Line	Sold for Taxes	District No. ..... Rate ..... Mills: Dollars	District No. ..... Rate ..... Mills: Dollars	District No. ..... Rate ..... Mills: Dollars	District No. ..... Rate ..... Mills: Dollars	District No. ..... Rate ..... Mills: Dollars	District No. ..... Rate ..... Mills: Dollars	Tax Including State Homestead ..... Mills: $ cts.	State Tax on Non-Homestead 6.34 Mills: $ cts.	Special Taxes: $ cts.	Total Taxes: $ cts.	Paid	When Paid: Month Day Year	Number of Receipt	March Settlement 1957: $ cts.	June Settlement 1957: $ cts.	Penalty: $ cts.	November Settlement 1957: $ cts.	Penalty: $ cts.	Collections in First Monday in January 1958: $ cts.	Penalty: $ cts.	Delinquent on First Monday in January 1958: $ cts.	Total Delinquent Tax and Penalty: $ cts.	Remarks
1																								
2		43						95	22		98	PAID IN FULL	MAY 31 1957	11927		98								
3																								
4																								
5																								
6																								
7																								
8																								
9																								
10																								
11		66						147	36		150	PAID IN FULL	MAY 31 1957			150								
12		66						147	36		150	PAID IN FULL	MAY 31 1957			150								
13																								
14														12187										
15																								
16																								
17		66						147	36		150	PAID IN FULL	MAY 31 1957			150								
18																								
19																								
20																								
		241						587	130		550					550								

Assessment Roll and Tax List of Real Property in the Towns of Inkpa, Cass County, Minnesota, for Taxes for the Year 1956.

Foreign (F) (S) S.D. S.H. Omitted, Omitted

* Indicate Type of Property: R-Residential, C-Commercial, I-Industrial, U-Utility, F-Farm, L-Lakeshore, T-Timber, M-Mineral

	In Whose Name Assessed	To Whom Transferred	Description of Property: Subdivision	Sec. or Lot	Town or Block	Rng.	Number of Acres of Land: Acres	Hlfs.	No. School District	Indicate Homestead Yes or No	Indicate Agricultural Yes or No	Indicate Type Property*	True and Full Valuations: Land Exclusive of Structures and Improvements (Dollars)	Buildings and Other Structures (Dollars)	Machinery Permanently Attached to Real Estate (Dollars)	Total True and Full Value (Dollars)	Assessed Valuations: Rural: Homestead Up to $4,000 20% (Dollars)	Rural: Over $4,000 and Non-Homestead 33⅓% (Dollars)	All Other: Timber Land Class 3c 20% (Dollars)	All Other: Homestead Up to $4,000 25% (Dollars)	All Other: Over $4,000 and Non-Homestead 40% (Dollars)	All Other: Machinery Permanently Attached to Real Estate 33⅓% (Dollars)	Total Assessed Value (Dollars)	Total Assessed Value as Equalized by the Board of Review (Dollars)	Final Equalized Value (Dollars)
	State of Minnesota		NE¼ of NE¼	28	140	27			1																
	State of Minnesota		NW¼ of NE¼																						
	The Northwest Paper Co.		SW¼ of NE¼				40			70	4	T	198			198		66					66		
	" " "		SE¼ of NE¼				40			"	"	"	198			198		66					66		
	" " "		NE¼ of NW¼				40			"	"	"	198			198		66					66		
	" " "		NW¼ of NW¼				40			"	"	"	198			198		66					66		
	" " "		SW¼ of NW¼				40			"	"	"	198			198		66					66		
	" " "		SE¼ of NW¼				40			"	"	"	198			198		66					66		
	" " "		NE¼ of SW¼				40			"	"	"	198			198		66					66		
	State of Minnesota		NW¼ of SW¼																						
	State of Minnesota		SW¼ of SW¼																						
	State of Minnesota		SE¼ of SW¼																						
	The Northwest Paper		NE¼ of SE¼				40			"	"	"	198			198		66					66		
	" " "		NW¼ of SE¼				40			"	"	"	198			198		66					66		
	State of Minnesota		SW¼ of SE¼																						
	State of Minnesota		SE¼ of SE¼																						
							360						1782			1782		594					594		

	Sold for Taxes	Valuations by School Districts as Equalized by Department of Taxation: District No. ..... Rate ..... Mills	District No. ..... Rate ..... Mills	District No. ..... Rate ..... Mills	District No. ..... Rate ..... Mills	District No. ..... Rate ..... Mills	District No. ..... Rate ..... Mills	Tax including State Homestead ..... Mills	State Tax on Non-Homestead 5.24 Mills	Special Taxes	Total Taxes		Paid	When Paid (Month Day Year)	Number of Receipt	March Settlement 1957	June Settlement 1957	Penalty	November Settlement 1957	Penalty	Collections to Five Months in January 1957	Penalty	Delinquent on Five Months in January 1958	Total Delinquent Tax and Penalty	Remarks
		Dollars	Dollars	Dollars	Dollars	Dollars	Dollars	$ cts.	$ cts.	$ cts.	$ cts.					$ cts.	$ cts.	$ cts.	$ cts.	$ cts.	$ cts.	$ cts.	$ cts.	$ cts.	
1												1													
2												2													
3			66					147	36		15 08	3	PAID IN FULL	MAY 31 1957											
4			66					147	36		15 08	4	PAID IN FULL	MAY 31 1957											
5												5													
6			66					147	36		15 08	6	PAID IN FULL	MAY 31 1957											
7			66					147	36		15 08	7	PAID IN FULL	MAY 31 1957											
8			66					147	36		15 08	8	PAID IN FULL	MAY 31 1957											
9			66					147	36		15 08	9	PAID IN FULL	MAY 31 1957	1447		135 72								
10												10													
11			66					147	36		15 08	11	PAID IN FULL	MAY 31 1957											
12												12													
13												13													
14												14													
15												15													
16			66					147	36		15 08	16	PAID IN FULL	MAY 31 1957											
17			66					147	36		15 08	17	PAID IN FULL	MAY 31 1957											
18												18													
19												19													
20												20													
			594					1324 8	324		135 72						135 72								

139-27

Bear Is Shores

Brookwood Shores

Brookwood Is Hundon Beach

Assessment Roll and Tax List of Real Property in the Town of Inlinger, Cass County, Minnesota, for Taxes for the Year 1956.

FORM SCH-155 WITH SUPPLEMENTAL COLUMNS

* Indicate Type of Property: R-Residential, C-Commercial, I-Industrial, U-Utility, F-Farm, L-Lakeshore, T-Timber, M-Mineral

	IN WHOSE NAME ASSESSED	TO WHOM TRANSFERRED	DESCRIPTION OF PROPERTY: SUBDIVISION	Sec. or Lot	Town. or Block	Rng.	Number of Acres of Land: Acres	Tenths	Sch. District	Indicate Homestead Tract Yes or No	Indicate Agricultural Tract Yes or No	* Indicate Type Property	TRUE AND FULL VALUATIONS: LAND Exclusive of Structures and Improvements	BUILDINGS and Other Structures	MACHINERY Permanently Attached to Real Estate	TOTAL True and Full Value	ASSESSED VALUATIONS: RURAL: Homestead Up to $1,000 20%	Over $4,000 and Non-Homestead 33⅓%	ALL OTHER: Timber Land Class 3e 20%	Homestead Up to $1,000 25%	Over $4,000 Non-Homestead 40%	MACHINERY Permanently Attached to Real Estate 33⅓%	TOTAL ASSESSED VALUE	Total Assessed Value as Equalized by the Board of Review	FINAL EQUALIZED VALUE
							Acres	Tenths					Dollars	Dollars	Dollars	Dollars	Dollars	Dollars	Dollars	Dollars	Dollars	Dollars	Dollars	Dollars	Dollars
	The Northwest Paper Co																								
1			NE¼ of NE¼	29	140	27	40			80	49	T	198			198		66					66		
2	"	"	NW¼ of NE¼				40			"	"	"	198			198		66					66		
3	"	"	SW¼ of NE¼				40			"	"	"	198			198		66					66		
4	"	"	SE¼ of NE¼				40			"	"	"	198			198		66					66		
5																									
6	"	"	NE¼ of NW¼				40			"	"	"	198			198		66					66		
7	"	"	NW¼ of NW¼				40			"	"	"	198			198		66					66		
8	"	"	SW¼ of NW¼				40			"	"	"	198			198		66					66		
9	"	"	SE¼ of NW¼				40			"	"	"	198			198		66					66		
10																									
11	"	"	NE¼ of SW¼				40			"	"	"	198			198		66					66		
12	State of Minnesota		NW¼ of SW¼																						
13	The Northwest Paper Co		SW¼ of SW¼				40			"	"	"	198			198		66					66		
14	"	"	SE¼ of SW¼				40			"	"	"	198			198		66					66		
15																									
16	"	"	NE¼ of SE¼				40			"	"	"	198			198		66					66		
17	"	"	NW¼ of SE¼				40			"	"	"	198			198		66					66		
18	"	"	SW¼ of SE¼				40			"	"	"	198			198		66					66		
19	"	"	SE¼ of SE¼				40			"	"	"	198			198		66					66		
20																									
							480						2970			2970		990					990		

	SOLD FOR TAXES	VALUATIONS BY SCHOOL DISTRICTS AS EQUALIZED BY DEPARTMENT OF TAXATION: District No. ..... Rate ..... Mills	District No. (illegible) Rate ..... Mills	District No. ..... Rate ..... Mills	District No. ..... Rate ..... Mills	District No. ..... Rate ..... Mills	District No. ..... Rate ..... Mills	Tax including State Homestead ..... Mills	State Tax on Non-Homestead 5.4 Mills	SPECIAL TAXES	TOTAL TAXES		PAID	WHEN PAID: Month Day Year	Number of Receipt	March Settlement 1957	June Settlement 1957	Penalty	November Settlement 1957	Penalty	Collections to First Monday in January 1958	Penalty	Delinquent as First Monday in January 1958	Total Delinquent Tax and Penalty	REMARKS
		Dollars	Dollars	Dollars	Dollars	Dollars	Dollars	$ cts.	$ cts.	$ cts.	$ cts.						$ cts.	$ cts.	$ cts.	$ cts.	$ cts.	$ cts.	$ cts.	$ cts.	
1			66					147	36		1508	1	PAID IN FULL	MAY 31 1957											
2			66					147	36		1508	2	PAID IN FULL	MAY 31 1957											
3			66					147	36		1508	3	PAID IN FULL	MAY 31 1957											
4			66					147	36		1508	4	PAID IN FULL	MAY 31 1957											
5												5													
6			66					147	36		1508	6	PAID IN FULL	MAY 31 1957											
7			66					147	36		1508	7	PAID IN FULL	MAY 31 1957											
8			66					147	36		1508	8	PAID IN FULL	MAY 31 1957	12882		226 20								
9			66					147	36		1508	9	PAID IN FULL	MAY 31 1957											
10												10													
11			66					147	36		1508	11	PAID IN FULL	MAY 31 1957											
12												12													
13			66					147	36		1508	13	PAID IN FULL	MAY 31 1957											
14			66					147	36		1508	14	PAID IN FULL	MAY 31 1957											
15												15													
16			66					147	36		1508	16	PAID IN FULL	MAY 31 1957											
17			66					147	36		1508	17	PAID IN FULL	MAY 31 1957											
18			66					147	36		1508	18	PAID IN FULL	MAY 31 1957											
19			66					147	36		1508	19	PAID IN FULL	MAY 31 1957											
20												20													
			990					22080	540		22620						22620								

Assessment Roll and Tax List of Real Property in the Town of Lake Shore

Form 5CD (56) State Tax Commission

* Indicate Type of Property: R-Residential, C-Commercial, I-Industrial, U-Utility, F-Farm, L-Lakeshore, T-Timber, M-Mineral

	In Whose Name Assessed	To Whom Transferred	Description of Property: Subdivision	Sec. or Lot	Town or Block	Rng.	Number of Acres of Land: Acres	Mills	So. School District	Indicate Homestead Tax or No	Indicate Agricultural Tax or No	Indicate Type of Property	True and Full Valuations: Land Exclusive of Structures and Improvements	Buildings and Other Structures	Machinery Permanently Attached to Real Estate	Total True and Full Value	Assessed Valuations: Rural: Homestead Up to $4,000 20%	Rural: Over $4,000 and Non-Homestead 33⅓%	All Other: Timber Land Class 2a 20%	All Other: Homestead Up to $4,000 25%	All Other: Over $4,000 and Non-Homestead 40%	All Other: Machinery Permanently Attached to Real Estate 33⅓%	Total Assessed Value	Total Assessed Value as Equalized by the Board of Review	Final Equalized Value
							Acres	Mills					Dollars	Dollars	Dollars	Dollars	Dollars	Dollars	Dollars	Dollars	Dollars	Dollars	Dollars	Dollars	Dollars
1	The Northwest Paper Co.		NE¼ of NE¼	30	140	23	40		UK	NO	NO	T	198			198		66					66		
2	" " "		NW¼ of NE¼				40			"	"	"	198			198		66					66		
3	" " "		SW¼ of NE¼				40			"	"	"	198			198		66					66		
4	" " "		SE¼ of NE¼				40			"	"	"	198			198		66					66		
5																									
6	" " "		NE¼ of NW¼				40			"	"	"	198			198		66					66		
7	State of Minnesota		~~NW¼ of NW¼~~ Lot 1																						
8	State of Minnesota		~~SW¼ of NW¼~~ Lot 2																						
9	State of Minnesota		SE¼ of NW¼																						
10																									
11			NE¼ of SW¼ Gov Lot 4																						
12	State of Minnesota		NW¼ of SW¼ Lot 3																						
13	Alfred Moser		SW¼ of SW¼ Lot 4				33.55			NO	NO	T	168			168		56					56		
14	Ralph Robidoux		SE¼ of SW¼				40			Yes	"	R	150	150		300	60						60		
15																									
16	The Northwest Paper Co.		NE¼ of SE¼				40			NO	"	T	198			198		66					66		
17	" " "		NW¼ of SE¼				40			"	"	"	198			198		66					66		
18	State of Minnesota		SW¼ of SE¼																						
19	The Northwest Paper Co.		SE¼ of SE¼				40			"	"	"	198			198		66					66		
20																									
							348.55						1902	150		2052	60	564					644		

	Sold for Taxes	Valuations by School Districts as Equalized by Department of Taxation: District No. 116 Rate .64 Mills	District No. ..... Rate ..... Mills	District No. ..... Rate ..... Mills	District No. ..... Rate ..... Mills	District No. ..... Rate ..... Mills	District No. ..... Rate ..... Mills	Tax Including State Homestead ..... Mills	State Tax on Non-Homestead 5.34 ..... Mills	Special Taxes	Total Taxes		Paid	When Paid: Month Day Year	Number of Receipt	March Settlement 1957	June Settlement 1957	Penalty	November Settlement 1957	Penalty	Collections to First Monday in January 1958	Penalty	Delinquent on First Monday in January 1958	Penalty	Total Delinquent Tax and Penalty	Remarks
	Dollars	Dollars	Dollars	Dollars	Dollars	Dollars	Dollars	$ cts.	$ cts.	$ cts.	$ cts.					$ cts.	$ cts.	$ cts.	$ cts.	$ cts.	$ cts.	$ cts.	$ cts.	$ cts.	$ cts.	
1		66						147 36			150 08	1	PAID IN FULL	MAY 31 1957	12883		150 08									
2		66						147 36			150 08	2	PAID IN FULL	MAY 31 1957			150 08									
3		66						147 36			150 08	3	PAID IN FULL	MAY 31 1957			150 08									
4		66						147 36			150 08	4	PAID IN FULL	MAY 31 1957			150 08									
5												5														
6		66						147 36			150 08	6	PAID IN FULL	MAY 31 1957			150 08									
7												7														
8												8														
9												9														
10												10														
11												11														
12												12														
13		56						147 46	30		127 78	13	PAID IN FULL	MAY 31 1957	11940		127 78									
14		60						133 38			133 38	14	PAID IN FULL	MAY 27 1957	12276		133 38									
15												15														
16		66						147 36			150 08	16	PAID IN FULL	MAY 31 1957			150 08									
17		66						147 36			150 08	17	PAID IN FULL	MAY 31 1957	12883		150 08									
18												18														
19		66						147 36			150 08	19	PAID IN FULL	MAY 31 1957			150 08									
20												20														
		60																								
		584						1436 2	31 8		1468 0						1468 0									
		644																								

Assessment Roll and Tax List of Real Property in the Town of Eclipse

Form ECD 156 (Revised Edition, 1956)

* Indicate Type of Property: R-Residential, C-Commercial, I-Industrial, U-Utility, F-Farm, L-Lakeshore, T-Timber, M-Mineral

	In Whose Name Assessed	To Whose Transferred	Description of Property: Subdivision	Sec. or Lot	Town or Block	Rng.	Number of Acres of Land (Acres)	(100ths)	No. School District	Indicate Homestead Tax Year	Indicate Agricultural Tax Year	* Indicate Type of Property	True and Full Valuations: Land Exclusive of Structures and Improvements	Buildings and Other Structures	Machinery Permanently Attached to Real Estate	Total True and Full Value	Assessed Valuations: Rural: Homestead Up to $4,000 20%	Rural: Over $4,000 and Non-Homestead 33⅓%	All Other: Timber Land Class 2c 20%	All Other: Homestead Up to $4,000 25%	All Other: Over $4,000 and Non-Homestead 40%	All Other: Machinery Permanently Attached to Real Estate 33⅓%	Total Assessed Value	Total Assessed Value as Equalized by the Board of Review	Final Equalized Value
							Dollars						Dollars	Dollars	Dollars	Dollars	Dollars	Dollars	Dollars	Dollars	Dollars	Dollars	Dollars	Dollars	Dollars
1	The Northwest Paper Co		NE¼ of NE¼	31	148	27	40		4K	no	40	F	165			165		55					55		
2	" " "		NW¼ of NE¼				40			"	"	"	165			165		55					55		
3	State of Minnesota		SW¼ of NE¼																						
4	State of Minnesota		SE¼ of NE¼																						
5																									
6	Gaylord & Mary Ann Erickson		NE¼ of NW¼				40			no	"	"	165			165		55					55		
7	Margaret E. & Arthur C. Ouse		NW¼ of NW¼ Lot 1				33.65			yes	"	R	120	100		220	44						44		
8	" " "		~~SW¼ of NW¼~~ Lot 2				32.77			"	"	F	165			165	33						33		
9	State of Minnesota		SE¼ of NW¼																						
10																									
11	Walter & Violet ~~Putman~~ Putnam		NE¼ of SW¼				40			yes	"	F	165	75		240	48						48		
12	E.W. Nordblom		NW¼ of ~~SW¼~~ Lot 3				33.86			no	"	T	165	27		192		64					64		
13	State of Minnesota		~~SW¼ of SW¼~~ Lot 4																						
14	State of Minnesota		SE¼ of SW¼																						
15																									
16	State of Minnesota		NE¼ of SE¼																						
17	State of Minnesota		NW¼ of SE¼																						
18	State of Minnesota		SW¼ of SE¼																						
19			SE¼ of SE¼																						
20																									
							846.31						1110	202		1312	125	229					354		

	Sold for Taxes	Valuations by School Districts as Equalized by Department of Taxation: District No. ..... Rate ..... Mills	District No. (Wild) Rate 40 Mills	District No. ..... Rate ..... Mills	District No. ..... Rate ..... Mills	District No. ..... Rate ..... Mills	District No. ..... Rate ..... Mills	Tax Including State Homestead ..... Mills	State Tax on Non-Homestead 34 Mills	Special Taxes	Total Taxes		Paid	When Paid (Month Day Year)	Number of Receipt	March Settlement 1957	June Settlement 1957	Penalty	November Settlement 1957	Penalty	Collections to First Monday in January 1958	Penalty	Delinquent on First Monday in January 1958	Total Delinquent Tax and Penalty	Remarks
		Dollars	Dollars	Dollars	Dollars	Dollars	Dollars	$ cts.	$ cts.	$ cts.	$ cts.					$ cts.	$ cts.	$ cts.	$ cts.	$ cts.	$ cts.	$ cts.	$ cts.	$ cts.	
1			55					1.26	.30		1.56	1	PAID IN FULL	MAY 31 1957	11883		1.56								
2			55					1.26	.30		1.56	2	PAID IN FULL	MAY 31 1957			1.56								
3												3													
4												4													
5												5													
6			55					1.26	.30		1.56	6	PAID IN FULL	JUN 28 1957	1340				1.56	.35					
7	SOLD FOR TAXES		# 44					4.84			4.84	7											7.82		
8	SOLD FOR TAXES		# 33					7.36			7.36	8											7.36		
9												9													
10												10													
11			# 48					10.70			10.70	11	PAID IN FULL	MAY 31 1957	11841		10.70								
12			64					14.26	.34		14.60	12	PAID IN FULL	JAN 11 1957	17	14.60									
13												13													
14												14													
15												15													
16												16													
17												17													
18												18													
19												19													
20												20													
			# 125					78.72	1.24		80.16					14.60	35.52		12.56				17.18		
			77.9																						
			354																						

Assessment Roll and Tax List of Real Property in the Town of Indian, Cass County, Minnesota, for Taxes for the Year 1956.

Form 1-27 (56) (Print size 8½x14)

* Indicate Type of Property: R-Residential, C-Commercial, I-Industrial, U-Utility, F-Farm, L-Lakeshore, T-Timber, M-Mineral

	In Whose Name Assessed	To Whom Transferred	Description of Property: Subdivision	Sec. or Lot	Town or Block	Rng.	Number of Acres of Land: Acres	Hdths	No. School District	Indicate Homestead Tax or No	Indicate Agricultural Tax or No	* Indicate Type of Property	True and Full Valuations: Land Exclusive of Structures and Improvements (Dollars)	Buildings and Other Structures (Dollars)	Machinery Permanently Attached to Real Estate (Dollars)	Total True and Full Value (Dollars)	Assessed Valuations: Rural: Homestead Up to $4,000 20% (Dollars)	Over $4,000 and Non-Homestead 33⅓% (Dollars)	All Other: Timber Land Class 3a 20% (Dollars)	Homestead Up to $4,000 25% (Dollars)	Over $4,000 and Non-Homestead 40% (Dollars)	Machinery Permanently Attached to Real Estate 33⅓% (Dollars)	Total Assessed Value (Dollars)	Total Amount Taken on Exemptions by the Board of Review (Dollars)	Final Equalized Value (Dollars)
1	The Northwest Paper Co.		NE¼ of NE¼	32	140	27	40		2	No	Yes	T	198			198		66					66		
2	" " " "		NW¼ of NE¼				40			"	"	"	198			198		66					66		
3	" " " "		SW¼ of NE¼				40			"	"	"	198			198		66					66		
4	" " " "		SE¼ of NE¼				40			"	"	"	198			198		66					66		
5																									
6	State of Minnesota		NE¼ of NW¼																						
7	State of Minnesota		NW¼ of NW¼																						
8	State of Minnesota		SW¼ of NW¼																						
9	State of Minnesota		SE¼ of NW¼																						
10																									
11	State of Minnesota		NE¼ of SW¼																						
12	State of Minnesota		NW¼ of SW¼																						
13	State of Minnesota		SW¼ of SW¼																						
14	State of Minnesota		SE¼ of SW¼																						
15																									
16	The Northwest Paper Co.		NE¼ of SE¼				40			No	Yes	T	198			198		66					66		
17	" " " "		NW¼ of SE¼				40			"	"	"	198			198		66					66		
18	State of Minnesota		SW¼ of SE¼																						
19	The Northwest Paper Co.		SE¼ of SE¼				40			"	"	"	198			198		66					66		
20																									
							280						1386			1386		462					462		

	Sold for Taxes	Validations by School Districts as Equalized by Department of Taxation: District No. 2 Rate 48.7 Mills (Dollars)	District No. — Rate ..... Mills (Dollars)	District No. — Rate ..... Mills (Dollars)	District No. — Rate ..... Mills (Dollars)	District No. — Rate ..... Mills (Dollars)	District No. — Rate ..... Mills (Dollars)	Tax including State Homestead 63.4 Mills ($ cts.)	State Tax on Non-Homestead ..... Mills ($ cts.)	Special Taxes ($ cts.)	Total Taxes ($ cts.)		Paid	When Paid: Month Day Year	Number of Receipt	March Settlement 1957 ($ cts.)	June Settlement 1957 ($ cts.)	Penalty ($ cts.)	November Settlement 1957 ($ cts.)	Penalty ($ cts.)	Collections to First Monday in January 1958 ($ cts.)	Penalty ($ cts.)	Delinquent on First Monday in January 1958 ($ cts.)	Total Delinquent Tax and Penalty ($ cts.)	Remarks
1		66						147	36		150	1	PAID IN FULL	MAY 31 1957											
2		66						147	36		150	2	PAID IN FULL	MAY 31 1957											
3		66						147	36		150	3	PAID IN FULL	MAY 31 1957											
4		66						147	36		150	4	PAID IN FULL	MAY 31 1957											
5												5													
6												6													
7												7													
8												8			11993		10556								
9												9													
10												10													
11												11													
12												12													
13												13													
14												14													
15												15													
16		66						147	36		150	16	PAID IN FULL	MAY 31 1957											
17		66						147	36		150	17	PAID IN FULL	MAY 31 1957											
18												18													
19		66						147	36		150	19	PAID IN FULL	MAY 31 1957											
20												20													
		462						103.04	252		1055						10556								

Emert's Shores
Birchwood Shores
Brookmont's Linden Beach

Assessment Roll and Tax List of Real Property in the Town of Inlings, Cass County, Minnesota, for Taxes for the Year 1956.

Form 3C (55)

* Indicate Type of Property: R-Residential, C-Commercial, I-Industrial, U-Utility, F-Farm, L-Lakeshore, T-Timber, M-Mineral

	In Whose Name Assessed	To Whom Transferred	Description of Property: Subdivision	Sec. or Lot	Town or Block	Rng.	Number of Acres of Land (Acres / 100ths)	Sch. School District	Indicate Homestead Tax as Ne	Indicate Agricultural Tax as Ag	Indicate Type of Property *	True and Full Valuations: Land Exclusive of Structures and Improvements (Dollars)	Buildings and Other Structures (Dollars)	Machinery Permanently Attached to Real Estate (Dollars)	Total True and Full Value (Dollars)	Assessed Valuations: Rural: Homestead Up to $4,000 20% (Dollars)	Rural: Over $4,000 and Non-Homestead 33⅓% (Dollars)	All Other: Timber Land (Class 1a 20%) (Dollars)	All Other: Homestead Up to $1,000 25% (Dollars)	All Other: Over $4,000 and Non-Homestead 40% (Dollars)	All Other: Machinery Permanently Attached to Real Estate 33⅓% (Dollars)	Total Assessed Value	Total Assessed Value as Equalized by the Board of Review (Dollars)	Final Equalized Value (Dollars)
1	State of Minnesota		NE¼ of NE¼	33	140	27		116																
2	State of Minnesota		NW¼ of NE¼																					
3	State of Minnesota		SW¼ of NE¼																					
4	State of Minnesota		SE¼ of NE¼																					
5																								
6	State of Minnesota		NE¼ of NW¼																					
7	State of Minnesota		NW¼ of NW¼																					
8	State of Minnesota		SW¼ of NW¼																					
9	State of Minnesota		SE¼ of NW¼																					
10																								
11	The Northwest Paper Co.		NE¼ of SW¼				40		no	40	T	198			198		66					66		
12	" " " "		NW¼ of SW¼				40					198			198		66					66		
13	" " " "		SW¼ of SW¼				40					198			198		66					66		
14	" " " "		SE¼ of SW¼				40					198			198		66					66		
15																								
16	State of Minnesota		NE¼ of SE¼																					
17	State of Minnesota		NW¼ of SE¼																					
18	State of Minnesota		SW¼ of SE¼																					
19	State of Minnesota		SE¼ of SE¼																					
20																								
							160					792			792		264					264		

	Sold for Taxes	Valuations by School Districts as Equalized by Department of Taxation: District No. ..... Rate ..... Mills	District No. ..... Rate ..... Mills	District No. ..... Rate ..... Mills	District No. ..... Rate ..... Mills	District No. ..... Rate ..... Mills	District No. ..... Rate ..... Mills	Tax Including State Homestead ..... Mills	State Tax on Non-Homestead 5.94 ..... Mills	Special Taxes	Total Taxes		Paid	When Paid (Month Day Year)	Number of Receipt	March Settlement 1957	June Settlement 1957	Penalty	November Settlement 1957	Penalty	Collections to First Monday in January 1958	Penalty	Delinquent on First Monday in January 1958	Total Delinquent Tax and Penalty	Remarks
		Dollars	Dollars	Dollars	Dollars	Dollars	Dollars	$ cts.	$ cts.	$ cts.	$ cts.					$ cts.	$ cts.	$ cts.	$ cts.	$ cts.	$ cts.	$ cts.	$ cts.	$ cts.	
1												1													
2												2													
3												3													
4												4													
5												5													
6												6													
7												7													
8												8													
9												9													
10												10													
11		66						141	36		1508	11	PAID IN FULL	MAY 31 1957											
12		66						141	36		1508	12	PAID IN FULL	MAY 31 1957			60 32								
13		66						141	36		1508	13	PAID IN FULL	MAY 31 1957	1288										
14		66						141	36		1508	14	PAID IN FULL	MAY 31 1957											
15												15													
16												16													
17												17													
18												18													
19												19													
20												20													
		264						5288	144		6032						60 32								

Assessment Roll and Tax List of Real Property in the Town of Inselipe, Cass County, Minnesota, for Taxes for the Year 1956.

Form SC (50) [illegible]

* Indicate Type of Property: R-Residential, C-Commercial, I-Industrial, U-Utility, F-Farm, L-Lakeshore, T-Timber, M-Mineral

	In Whose Name Assessed	To Whom Transferred	Description of Property: Subdivision	Sec. or Lot	Town. or Block	Rng.	Number of Acres of Land: Acres	Tenths	Sch. School District	Indicate Homestead Tax or No	Indicate Agricultural Tax or No	Indicate Type of Property	True and Full Valuations: Land Exclusive of Structures and Improvements	Buildings and Other Structures	Machinery Permanently Attached to Real Estate	Total True and Full Value	Assessed Valuations: Rural: Homestead Up to $4,000 20%	Rural: Over $4,000 and Non-Homestead 33⅓%	All Other: Timber Land Class 3c 20%	All Other: Homestead Up to $4,000 25%	All Other: Over $4,000 and Non-Homestead 40%	All Other: Machinery Permanently Attached to Real Estate 33⅓%	Total Assessed Value	Total Assessed Value as Equalized by the Board of Review	Final Equalized Value
							Acres	Tenths					Dollars	Dollars	Dollars	Dollars	Dollars	Dollars	Dollars	Dollars	Dollars	Dollars	Dollars	Dollars	Dollars
	Ad Inst of Technology 1/2 (on back) Thomas E. Gourley 1/24 int & Emma E. Gudmundsen 3/24 int	1	NE¼ of NE¼	34	143	27	40		2UM	No	yes	F	198			198		66					66		
	" " "	2	NW¼ of NE¼				40			"	"	"	198			198		66					66		
	" " "	3	SW¼ of NE¼				40			"	"	"	198			198		66					66		
	" " "	4	SE¼ of NE¼				40			"	"	"	198			198		66					66		
		5																							
	State of Minnesota	6	NE¼ of NW¼																						
	State of Minnesota	7	NW¼ of NW¼																						
	State of Minnesota	8	SW¼ of NW¼																						
	State of Minnesota	9	SE¼ of NW¼																						
		10																							
	State of Minnesota	11	NE¼ of SW¼																						
	State of Minnesota	12	NW¼ of SW¼																						
	State of Minnesota	13	SW¼ of SW¼																						
	State of Minnesota	14	SE¼ of SW¼																						
		15																							
	State of Minnesota	16	NE¼ of SE¼																						
	State of Minnesota	17	NW¼ of SE¼																						
	State of Minnesota	18	SW¼ of SE¼																						
	State of Minnesota	19	SE¼ of SE¼																						
		20																							
							160						792			792		264					264		

	Sold for Taxes	Valuations by School Districts as Equalized by Department of Taxation: District No. Rate Mills	District No. Rate Mills	District No. Rate Mills	District No. Rate Mills	District No. Rate Mills	District No. Rate Mills	Tax including State Homestead Mills	State Tax on Non-Homestead 6.34 Mills	Special Taxes	Total Taxes		Paid: 2nd Half Paid	1st Half Paid	2nd Half Paid	1st Half Paid	2nd Half Paid	1st Half Paid	2nd Half Paid	1st Half Paid	When Paid: Month	Day	Year	Number of Receipt	March Settlement 1957	June Settlement 1957	Penalty	November Settlement 1957	Penalty	Collections to First Monday in January 1958	Penalty	Delinquent on First Monday in January 1958	Total Delinquent Tax and Penalty	Remarks
		Dollars	Dollars	Dollars	Dollars	Dollars	Dollars	$ cts.	$ cts.	$ cts.	$ cts.														$ cts.	$ cts.	$ cts.	$ cts.	$ cts.	$ cts.	$ cts.	$ cts.	$ cts.	
1			66					147	36		150	1	2nd Half Paid	1st Half Paid	2nd Half Paid	1st Half Paid	2nd Half Paid	1st Half Paid	2nd Half Paid	1st Half Paid	MAY	31	1957			30 16								
2			66					147	36		150	2	2nd Half Paid	1st Half Paid	2nd Half Paid	1st Half Paid	2nd Half Paid	1st Half Paid	2nd Half Paid	1st Half Paid	MAY	31	1957	11179		30 16								
3			66					147	36		150	3	2nd Half Paid	1st Half Paid	2nd Half Paid	1st Half Paid	2nd Half Paid	1st Half Paid	2nd Half Paid	1st Half Paid	MAY	31	1957	11194		30 16								
4			66					147	36		150	4	2nd Half Paid	1st Half Paid	2nd Half Paid	1st Half Paid	2nd Half Paid	1st Half Paid	2nd Half Paid	1st Half Paid	MAY	31	1957											
5												5																							
6												6																							
7												7																							
8												8																							
9												9																							
10												10																							
11												11																							
12												12																							
13												13																							
14												14																							
15												15																							
16												16																							
17												17																							
18												18																							
19												19																							
20												20																							
			264					588	144		6032														60 32									

Emerald Shores

Birchwood Shores

Smokemeals Harden Beach

Assessment Roll and Tax List of Real Property in the Town of Shelpe, Cass County, Minnesota, for Taxes for the Year 1956.

Form 3G(6) M.S.A. 273.01, 273.11

* Indicate Type of Property: R-Residential, C-Commercial, I-Industrial, U-Utility, F-Farm, L-Lakeshore, T-Timber, M-Mineral

	In Whose Name Assessed	To Whom Transferred	Description of Property: Subdivision	Sec. or Lot	Town or Block	Rng.	Number of Acres of Land: Acres	100ths	S.D. School District	Indicate Homestead Tax or Ba	Indicate Agricultural Tax or Ba	Indicate Type of Property*	True and Full Valuations: Land Exclusive of Structures and Improvements	Buildings and Other Structures	Machinery Permanently Attached to Real Estate	Total True and Full Value	Assessed Valuations: Rural: Homestead Up to $1,000 20%	Rural: Over $4,000 and Non-Homestead 33⅓%	All Other: Timber Land Class 2c 20%	All Other: Homestead Up to $4,000 25%	All Other: Over $4,000 and Non-Homestead 40%	All Other: Machinery Permanently Attached to Real Estate 33⅓%	Total Assessed Value	Total Assessed Value as Equalized by the Board of Review	Final Equalized Value
							Acres	100ths					Dollars	Dollars	Dollars	Dollars	Dollars	Dollars	Dollars	Dollars	Dollars	Dollars	Dollars	Dollars	Dollars
1	Frank & Mary Gilmer		NE¼ of NE¼	35	140	27	40		Un	Yes	Yes	F	220	400		620	124							124	
2	State of Minnesota		NW¼ of NE¼																						
3	State of Minnesota		SW¼ of NE¼																						
4	State of Minnesota		SE¼ of NE¼																						
5																									
6	State of Minnesota		NE¼ of NW¼																						
7	State of Minnesota		NW¼ of NW¼																						
8	State of Minnesota		SW¼ of NW¼																						
9	State of Minnesota		SE¼ of NW¼																						
10																									
11	State of Minnesota		NE¼ of SW¼																						
12	State of Minnesota		NW¼ of SW¼																						
13	State of Minnesota		SW¼ of SW¼																						
14	State of Minnesota		SE¼ of SW¼																						
15																									
16	State of Minnesota		NE¼ of SE¼																						
17	State of Minnesota		NW¼ of SE¼																						
18	State of Minnesota		SW¼ of SE¼																						
19	Donald H. & Rose Marie Nelson		SE¼ of SE¼ Less 2.0 ac. of S.D. 16 Use				38			47	40	F	90			90	18							18	
20	William Knutson		E 2.0 ac. of S.D. 16 use of $64 of $64				2			No	"	T	18			18			6					6	
							40						328	400		728	142		6					148	

	Sold for Taxes	Valuations by School Districts as Equalized by Department of Taxation: District No. ..... Rate ..... Mills	District No. 11 Rate 42.5 Mills	District No. ..... Rate ..... Mills	District No. ..... Rate ..... Mills	District No. ..... Rate ..... Mills	District No. ..... Rate ..... Mills	Tax Including State Homestead ..... Mills	State Tax on Non-Homestead 53.4 ..... Mills	Special Taxes	Total Taxes		Paid	When Paid: Month	Day	Year	Number of Receipt	March Settlement 1957	June Settlement 1957	Penalty	November Settlement 1957	Penalty	Collections to Five Months in January 1958	Penalty	Delinquent on Five Months in January 1958	Total Delinquent Tax and Penalty	Remarks
		Dollars	Dollars	Dollars	Dollars	Dollars	Dollars	$ cts.	$ cts.	$ cts.	$ cts.								$ cts.	$ cts.	$ cts.	$ cts.	$ cts.	$ cts.	$ cts.	$ cts.	
1		$124						27.64			27.64	1	Paid in Full	OCT	30	1957	14633										
													Paid in Full	MAY	31	1957	11957		13.82		13.82						
2												2															
3												3															
4												4															
5												5															
6												6															
7												7															
8												8															
9												9															
10												10															
11												11															
12												12															
13												13															
14												14															
15												15															
16												16															
17												17															
18												18															
19	Sold for Taxes	$18						40.02			40.02	19													40.02		
20		6						1.34	.04		1.38	20													1.38		
		$144						33.00	.04		33.04								13.82		13.82				54.0		
		148																									

Assessment Roll and Tax List of Real Property in the Towns of Inkpe, Cass County, Minnesota, for Taxes for the Year 1956.

Form 3C-156 (Revised 1956)

* Indicate Type of Property: R-Residential, C-Commercial, I-Industrial, U-Utility, F-Farm, L-Lakeshore, T-Timber, M-Mineral

	In Whose Name Assessed	To Whom Transferred		Description of Property: Subdivision	Sec. or Lot	Town or Block	Rng	Number of Acres of Land: Acres	100ths	No. School District	Indicate Homestead Tax or No	Indicate Agricultural Tax or No	Indicate Type of Property	True and Full Valuations: Land Exclusive of Buildings and Improvements	Buildings and Other Structures	Machinery Permanently Attached to Real Estate	Total True and Full Value	Assessed Valuations: Rural: Homestead Up to $4,000 20%	Rural: Over $4,000 and Non-Homestead 33⅓%	Timber Land Class 3c 20%	All Other: Homestead Up to $4,000 25%	All Other: Over $4,000 and Non-Homestead 40%	All Other: Machinery Permanently Attached to Real Estate 33⅓%	Total Assessed Value	Total Assessed Value as Equalized by the Board of Review	Final Equalized Value
					Dollars	Dollars	Dollars	Dollars																			
	State of Minnesota		1	NE¼ of NE¼		26	140	27			UN																
	State of Minnesota		2	NW¼ of NE¼																							
	State of Minnesota		3	SW¼ of NE¼																							
	State of Minnesota		4	SE¼ of NE¼																							
			5																								
	Albert Frank Simmons		6	NE¼ of NW¼				40			Yes	Yes	F	200			200	40						40			
	" "		7	NW¼ of NW¼				40			"	"	"	200			200	40						40			
	State of Minnesota		8	SW¼ of NW¼																							
	State of Minnesota		9	SE¼ of NW¼																							
			10																								
	State of Minnesota		11	NE¼ of SW¼																							
	State of Minnesota		12	NW¼ of SW¼																							
	State of Minnesota		13	SW¼ of SW¼																							
	State of Minnesota		14	SE¼ of SW¼																							
			15																								
			16	NE¼ of SE¼																							
	State of Minnesota		17	NW¼ of SE¼																							
			18	SW¼ of SE¼																							
			19	SE¼ of SE¼																							
			20																								
								80						400			400	80						80			

Valuations by School Districts as Equalized by Department of Taxation

	District No. ..... Rate ..... Mills	District No. ..... Rate ..... Mills	District No. ..... Rate ..... Mills	District No. ..... Rate ..... Mills	District No. ..... Rate ..... Mills	District No. ..... Rate ..... Mills	Tax Including State Homestead ..... Mills	State Tax on Non-Homestead ..... Mills	Special Taxes	Total Taxes	Paid	When Paid	Number of Receipt	March Settlement 1957	June Settlement 1957	Penalty	November Settlement 1957	Penalty	Collections to First Monday in January 1958	Penalty	Delinquent on First Monday in January 1958	Total Delinquent Tax and Penalty	Remarks
	Dollars	Dollars	Dollars	Dollars	Dollars	Dollars	$ cts.	$ cts.	$ cts.	$ cts.		Month Day Year		$ cts.	$ cts.	$ cts.	$ cts.	$ cts.	$ cts.	$ cts.	$ cts.	$ cts.	
1											1												
2											2												
3											3												
4											4												
5											5												
6		4 40					89			89	6 Balance Paid Part Paid	DEC 14 1957 AUG 30 1957	17928				7 00	40	10 84				
7		4 40					89			89	7 Balance Paid Part Paid	DEC 14 1957 AUG 30 1957	17927										
8											8												
9											9												
10											10												
11											11												
12											12												
13											13												
14											14												
15											15												
16											16												
17											17												
18											18												
19											19												
20											20												
		4 80					178			178							7 00		10 84				

Assessment Roll and Tax List of Real Property in the _____ of _____

Form 5C (Rev. [illegible])

* Indicate Type of Property: R-Residential, C-Commercial, I-Industrial,

	IN WHOSE NAME ASSESSED	TO WHOM TRANSFERRED	DESCRIPTION OF PROPERTY: SUBDIVISION	Sec. or Lot	Town. or Block	Rge.	Number of Acres of Land: Acres	Mills	No. Special Levies	Indicate Homestead Tax ★	Indicate Non-Homestead Tax ●	* Indicate Type of Property	TRUE AND FULL VALUATIONS: LAND Exclusive of Structures and Improvements (Dollars)	BUILDINGS and Other Structures (Dollars)	MACHINERY Permanently Attached to Real Estate (Dollars)	TOTAL True and Full Value (Dollars)	RURAL: Nonexempt Up to $4,000 20% (Dollars)	Over $4,000 and Non-Homestead 33⅓% (Dollars)	[illegible]
1			N E ¼ of N E ¼																
2			N W ¼ of N E ¼																
3			S W ¼ of N E ¼																
4			S E ¼ of N E ¼																
5																			
6			N E ¼ of N W ¼																
7			N W ¼ of N W ¼																
8			S W ¼ of N W ¼																
9			S E ¼ of N W ¼																
10																			
11			N E ¼ of S W ¼																
12			N W ¼ of S W ¼																
13			S W ¼ of S W ¼																
14			S E ¼ of S W ¼																
15																			
16			N E ¼ of S E ¼																
17			N W ¼ of S E ¼																
18			S W ¼ of S E ¼																
19			S E ¼ of S E ¼																
20							$ 112.22												

PAGES 75 THRU 80 BLANK

	Tax Including State Homestead ..... Mills	State Tax on Non-Homestead ..... Mills	SPECIAL TAXES	TOTAL TAXES		PAID	WHEN PAID: Month Day Year	Number of Receipt	March Settlement 1957	June Settlement 1957	Penalty	November Settlement 1957	Penalty	Collections to First Monday in January 1958	Penalty	Delinquent as First Monday in January 1958	Total Delinquent Tax and Penalty	REMARKS
	$ cts.	$ cts.	$ cts.	$ cts.					$ cts.	$ cts.	$ cts.	$ cts.	$ cts.	$ cts.	$ cts.	$ cts.	$ cts.	
1																		
2																		
3																		
4																		
5																		
6																		
7																		
8																		
9																		
10																		
11																		
12																		
13																		
14																		
15																		
16																		
17																		
18																		
19																		
20																		

Assessment Roll and Tax List of Real Property in the Town of Pelican, Cass County, Minnesota, for Taxes for the Year 1956.

Form SC (56) [illegible]

* Indicate Type of Property: R-Residential, C-Commercial, I-Industrial, U-Utility, F-Farm, L-Lakeshore, T-Timber, M-Mineral

	In Whose Name Assessed	To Whom Transferred	Description of Property: Subdivision	Sec. or Lot	Town or Block	Rng.	Number of Acres of Land: Acres	Mills	No. School District	Indicate Homestead Tax or No	Indicate Agricultural Tax or No	Indicate Type of Property	True and Full Valuations: Land Exclusive of Structures and Improvements	Buildings and Other Structures	Machinery Permanently Attached to Real Estate	Total True and Full Value	Assessed Valuations: Rural: Homestead Up to $4,000 20%	Rural: Over $4,000 and Non-Homestead 33⅓%	All Other: Timber Land Class 3a 20%	All Other: Homestead Up to $4,000 25%	All Other: Over $4,000 and Non-Homestead 40%	All Other: Machinery Permanently Attached to Real Estate 33⅓%	Total Assessed Value	Total Assessed Value as Equalized by the Board of Review	Final Equalized Value
													Dollars	Dollars	Dollars	Dollars	Dollars	Dollars	Dollars	Dollars	Dollars	Dollars	Dollars	Dollars	Dollars
			Eurie Shores Lot 2 - Sec 25-140-27																						
1	Rebecca Ewer			1					Wm	NO	N/O	L	45	126		171		57					57		
2	"			2						Yes	"	L	45			45	9						9		
3	"			3						"	"	"	45			45	9						9		
4	"			4						"	"	"	45			45	9						9		
5	"			5						"	"	R	45	300		345	69						69		
6	Arthur S. + Gladys L. Parker			6						NO	"	L	46	200		246		82					82		
7	Arthur + Gladys Parker			7						"	"	L	45	126		171		57					57		
8	R. K. Flynn			8						"	"	L	45	549		594		198					198		
9	Grover C. + Louise Pachning			9						"	"	L	31	275		306		102					102		
10	John Cheney + Geraldine I. Mehlhoff			10						"	"	L	45	279		324		108					108		
11	James A. + Mae E. Baikie			11						Yes	"	R	45	800		845	169						169		
12	James J. + Patricia Sharon Baikie			12						NO	"	L	45			45		15					15		
13	James A. + Mae E. Baikie			3	Beg W 75'					"	"	"	36			36		12					12		
14	" " "			14	Beg E 25'					"	"	"	45			45		15					15		
15	James A. + Myra M. Stackstad			E 25' of Lot 14 - W 75' of Lot 13						"	"	L	45			45		15					15		
16																									
17																									
18																									
19																									
20																									
													653	2666		3319	265	661					926		

Cass County, Minnesota, for Taxes for the Year 1956.

	Sold for Taxes	Valuations by School Districts as Equalized by Department of Taxation: District No. ..... Rate ..... Mills	District No. ..... Rate ..... Mills	District No. ..... Rate ..... Mills	District No. ..... Rate ..... Mills	District No. ..... Rate ..... Mills	District No. ..... Rate ..... Mills	Tax Including State Homestead ..... Mills	State Tax on Non-Homestead 5.34 ..... Mills	Special Taxes	Total Taxes		Paid	When Paid (Month Day Year)	Number of Receipt	March Settlement 1957	June Settlement 1957	Penalty	November Settlement 1957	Penalty	Collections to First Monday in January 1958	Penalty	Delinquent on First Monday in January 1958	Total Delinquent Tax and Penalty	Remarks
		Dollars	Dollars	Dollars	Dollars	Dollars	Dollars	$ cts.	$ cts.	$ cts.	$ cts.					$ cts.	$ cts.	$ cts.	$ cts.	$ cts.	$ cts.	$ cts.	$ cts.	$ cts.	
1				57				1314	30		1414	1	2nd Half Paid	OCT 24 1957											
													1st Half Paid	MAY 31 1957											
													2nd Half Paid	OCT 24 1957											
2				9				218			218	2	1st Half Paid	MAY 31 1957											
													2nd Half Paid	OCT 24 1957	11935		18 72		18 72					
3				9				218			218	3	1st Half Paid	MAY 31 1957											
													2nd Half Paid	OCT 24 1957	15205										
4				9				218			218	4	1st Half Paid	MAY 31 1957											
													2nd Half Paid	OCT 24 1957											
5				69				1676			1676	5	1st Half Paid	MAY 31 1957											
													2nd Half Paid	OCT 31 1957	6632										
6				82				1992	44		2036	6	1st Half Paid	MAY 31 1957	11953		10 18		10 18					
7				57				1384	30		1414	7	PAID IN FULL	MAY 31 1957	11954		14 14							
8				198				4810	106		4916	8	PAID IN FULL	MAY 31 1957	11952		49 16							
9				102				2478	54		2532	9	PAID IN FULL	JAN 11 1957	22	25 32								
10				108				2624	58		2682	10	PAID IN FULL	JAN 11 1957	21	26 82								
													1st Half Paid	OCT 31 1957											
11				169				4106			4106	11	1st Half Paid	MAY 31 1957											
													2nd Half Paid	OCT 31 1957	16761				3 18					
12				15				364	08		372	12	1st Half Paid	MAY 31 1957	11932		26 74		22 56					
													2nd Half Paid	OCT 31 1957											
13				12				292	06		298	13	1st Half Paid	MAY 31 1957	11896										
													2nd Half Paid	OCT 31 1957											
14				15				364	08		372	14	1st Half Paid	MAY 31 1957											
													2nd Half Paid	OCT 31 1957											
15				15				364	08		372	15	PAID IN FULL	MAY 31 1957	11905		3 72							
16												16													
17												17													
18												18													
19												19													
20												20													
				265																					
				661				22492	352		22844					1824	121 68		54 64						
				926																					

Assessment Roll and Tax List of Real Property in the Town of Lake, Cass County, Minnesota, for Taxes for the Year 1956.

Form 2C (56) Rod. Sales survey, assessors

* Indicate Type of Property: R-Residential, C-Commercial, I-Industrial, U-Utility, F-Farm, L-Lakeshore, T-Timber, M-Mineral

	IN WHOSE NAME ASSESSED	TO WHOM TRANSFERRED	DESCRIPTION OF PROPERTY: SUBDIVISION	Sec. or Lot	Town or Block	Rng.	Number of Acres of Land: Acres	100ths	No. School District	Indicate Improved Tax or Re	Indicate Adjusted Total Tax or Re	Indicate Type of Prop.*	TRUE AND FULL VALUATIONS: LAND Exclusive of Structures and Improvements	BUILDINGS and Other Structures	MACHINERY Permanently Attached to Real Estate	TOTAL True and Full Value	ASSESSED VALUATIONS: RURAL: Homestead Up to $4,000 20%	RURAL: Over $4,000 and Non-Homestead 33⅓%	ALL OTHER: Timber Land Class 3e 20%	ALL OTHER: Homestead Up to $4,000 25%	ALL OTHER: Over $4,000 and Non-Homestead 40%	ALL OTHER: MACHINERY Permanently Attached to Real Estate 33⅓%	TOTAL ASSESSED VALUE	Total Assessed Value as Equalized by the Board of Review	FINAL EQUALIZED VALUE
			Birchwood Shores										Dollars	Dollars	Dollars	Dollars	Dollars	Dollars	Dollars	Dollars	Dollars	Dollars	Dollars	Dollars	Dollars
			N½ of Lot 1 Sec. 8. 140-27																						
1	Archie E. & Julia E. Culley				1		Less S 10'		4	70	70	L	30	150		180		60					60		
2	Herbert H. & Mae J. Westphal		S 10' of		1					70	70	L	3			3		1					1		
3	" " "				2					"	"	"	30	399		429		143					143		
4	" " "		N 10' of		3					"	"	"	3			3		1					1		
5	Clifton W. Hansen & Edward E. Hansen						Lot 7 N 10'			"	"	"	44	180		144		48					48		
6	Milton E. & Estelle E. Christiansen				4					"	"	"	49	125		174		58					58		
7	Leon J. & Dorothy M. Mauch				5					"	"	"	50	124		174		58					58		
8	James C. & Eula J. Wachtrip				6					"	"	"	50	124		174		58					58		
9	Lennice M. Gerstner				7					"	"	"	51	600		651		217					217		
10																									
11																									
12																									
13																									
14																									
15																									
16																									
17																									
18																									
19																									
20																									
													310	1623		1932		644					644		

	SOLD FOR TAXES	VALUATIONS BY SCHOOL DISTRICTS AS EQUALIZED BY DEPARTMENT OF TAXATION: District No. ..... Rate ..... Mills	District No. ..... Rate ..... Mills	District No. 4 Rate 46 Mills	District No. ..... Rate ..... Mills	District No. ..... Rate ..... Mills	District No. ..... Rate ..... Mills	Tax including State Homestead	State Tax on Non-Homestead 534 ..... Mills	SPECIAL TAXES	TOTAL TAXES		PAID	WHEN PAID: Month Day Year	Number of Receipt	March Settlement 1957	June Settlement 1957	Penalty	November Settlement 1957	Penalty	Collections to First Monday in January 1958	Penalty	Delinquent on First Monday in January 1958	Total Delinquent Tax and Penalty	REMARKS
		Dollars	Dollars	Dollars	Dollars	Dollars	Dollars	$ cts.	$ cts.	$ cts.	$ cts.					$ cts.	$ cts.	$ cts.	$ cts.	$ cts.	$ cts.	$ cts.	$ cts.	$ cts.	
1				60				1458	34		1490	1	PAID IN FULL	MAY 22 1957	6574		1490								
2				1				24			24	2	PAID IN FULL	MAR 25 1957											
3				143				3474	76		3550	3	PAID IN FULL	MAR 25 1957	5783		3550								
4				1				24			24	4	PAID IN FULL	MAR 25 1957											
5				48				1166	26		1192	5	PAID IN FULL	MAY 31 1957	1945		11.92								
6				58				1410	30		1440	6	PAID IN FULL	MAY 22 1957	6573		1440								
7				58				1410	30		1440	7	PAID IN FULL	MAY 31 1957	1944		1440								
8				58				1410	30		1440	8	PAID IN FULL	MAY 22 1957	6573		1440								
9				217				5472	116		5588	9	PAID IN FULL	MAY 31 1957	1946		5588								
10												10													
11												11													
12												12													
13												13													
14												14													
15												15													
16												16													
17												17													
18												18													
19												19													
20												20													
				644				15648	340		15988						15988								

Assessment Roll and Tax List of Real Property in the Town of Lidgerwood, Cass County, Minnesota, for Taxes for the Year 1956.

Form SC-156 (Revised and Approved 1956)

* Indicate Type of Property: R-Residential, C-Commercial, I-Industrial, U-Utility, F-Farm, L-Lakeshore, T-Timber, M-Mineral

	IN WHOSE NAME ASSESSED	TO WHOM TRANSFERRED	DESCRIPTION OF PROPERTY: SUBDIVISION	Sec. or Lot	Town or Block	Rng.	Number of Acres of Land: Acres	100ths	Indicate Homestead Tax or No	Indicate Agricultural Tax or No	* Indicate Type of Property	No. School District	TRUE AND FULL VALUATIONS: LAND Exclusive of Structures and Improvements	BUILDINGS and Other Structures	MACHINERY Permanently Attached to Real Estate	TOTAL True and Full Value	ASSESSED VALUATIONS: RURAL: Homestead Up to $4,000 20%	Over $4,000 and Non-Homestead 33⅓%	ALL OTHER: Timber Land Class 2c 20%	Homestead Up to $4,000 25%	Over $4,000 and Non-Homestead 40%	MACHINERY Permanently Attached to Real Estate 33⅓%	TOTAL ASSESSED VALUE	Total Assessed Value as Equalized by the Board of Review	FINAL EQUALIZED VALUE
			Brookmans Linden Beach Part of Lot 4 Sec. 5-140-27										Dollars	Dollars	Dollars	Dollars	Dollars	Dollars	Dollars	Dollars	Dollars	Dollars	Dollars	Dollars	Dollars
1	Orren & Rena Fairbanks				3								50	124		174		58					58		
2	Jason R. & Christine Eddy				2								50	124		174		58					58		
3	Charles W. & Donna S. Johnson				3								50	124		174		58					58		
4	Arthur I. & Irene M. Olson				4								50	124		174		58					58		
5	Donald M. & Signard M. Young				5								51			51		17					17		
6	Guy L. & Eunice V. Nelson				6								50	124		174		58					58		
7	Wallace L. Olson				7								50	124		174		58					58		
8	Nels Starlie				8								50	100		150		50					50		
9	Laurence & Martha E. Vincent		Outlet		9								51			51		17					17		
10																									
11																									
12																									
13																									
14																									
15																									
16																									
17																									
18																									
19																									
20																									
													452	844		1296		432					432		

Cass County, Minnesota, for Taxes for the Year 1956.

	SOLD FOR TAXES	VALUATIONS BY SCHOOL DISTRICTS AS EQUALIZED BY DEPARTMENT OF TAXATION: District No. ..... Rate ..... Mills	District No. ..... Rate ..... Mills	District No. 3 Rate 34.4 Mills	District No. ..... Rate ..... Mills	District No. ..... Rate ..... Mills	District No. ..... Rate ..... Mills	Tax including State Homestead ..... Mills	State Tax on Non-Homestead 2.4 Mills	SPECIAL TAXES	TOTAL TAXES		PAID	WHEN PAID Month Day Year	Number of Receipt	March Settlement 1957	June Settlement 1957	Penalty	November Settlement 1957	Penalty	Collections in First Monday in January 1958	Penalty	Delinquent on First Monday in January 1959	Total Delinquent Tax and Penalty	REMARKS
		Dollars	Dollars	Dollars	Dollars	Dollars	Dollars	$ cts.	$ cts.	$ cts.	$ cts.							$ cts.	$ cts.	$ cts.	$ cts.	$ cts.	$ cts.	$ cts.	
1				58				1410	30		1440	1	PAID IN FULL	FEB 28 1957	3646	1440									
2	SOLD FOR TAXES			58				1410	30		1440	2										1440	1584		
3				58				1410	30		1440	3	PAID IN FULL	MAY 31 1957	11450		1440								
4				58				1410	30		1440	4	PAID IN FULL	MAY 31 1957	11447		1440								
5				17				414	10		424	5	PAID IN FULL	FEB 28 1957	3665	424									
6				58				1410	30		1440	6	PAID IN FULL	MAY 31 1957	11451		1440								
7				58				1410	30		1440	7	PAID IN FULL	MAY 31 1957	11447		1440								
8				50				1214	26		1240	8	PAID IN FULL	MAY 31 1957	11447		1240								
9	SOLD FOR TAXES			17				414	08		422	9										422			
10												10													
11												11													
12												12													
13												13													
14												14													
15												15													
16												16													
17												17													
18												18													
19												19													
20												20													
				487				10502	224		10726					1864	8862					1862			

Assessment Roll and Tax List of Real Property in the Town of Pelican, Cass County, Minnesota, for Taxes for the Year 1956.

Form SC (50-mile-area county, remarks)

* Indicate Type of Property: R-Residential, C-Commercial, I-Industrial, U-Utility, F-Farm, L-Lakeshore, T-Timber, M-Mineral

	Description of Property: In whose name assessed	To whom transferred	Sec. or Lot	Town or Block	Reg.	Number of Acres of Land: Acres	100ths	No. School District	Indicate Homestead Tax or No	Indicate Agricultural Tax or No	* Indicate Type of Property	True and Full Valuations: Land Exclusive of Structures and Improvements	Buildings and Other Structures	Machinery Permanently Attached to Real Estate	Total True and Full Value	Assessed Valuations: Rural: Homestead Up to $1,000 20%	Rural: Over $1,000 and Non-Homestead 33⅓%	All Other: Timber Land Class 3a 20%	All Other: Homestead Up to $1,000 25%	All Other: Over $1,000 and Non-Homestead 40%	Machinery Permanently Attached to Real Estate 33⅓%	Total Assessed Value	Total Assessed Value as Equalized by the Board of Review	Final Equalized Value
	Part of Lot 1, Blk 6, 7077 SUBDIVISION Logwood Shores											Dollars	Dollars	Dollars	Dollars	Dollars	Dollars	Dollars	Dollars	Dollars	Dollars	Dollars	Dollars	Dollars
1			1																					
2			2																					
3			3																					
4			4																					
5			5																					
6			6																					
7			7																					
8			8																					
9			9																					
10			10																					
11			11																					
12			12																					
13			13																					
14																								
15																								
16																								
17																								
18																								
19																								
20																								
	Grand Totals										Forward	44301 160 44141	1634		62435 -160 62275	4154 -8 4146	14055 -40 14015					18209 -48 18161		

	Sold for Taxes	Validations by School Districts as Equalized by Department of Taxation: District No. ..... Rate ..... Mills	District No. ..... Rate ..... Mills	District No. ..... Rate ..... Mills	District No. ..... Rate ..... Mills	District No. ..... Rate ..... Mills	Tax Including State Homestead ..... Mills	State Tax on Non-Homestead 5.34 Mills	Special Taxes	Total Taxes	Paid	When Paid: Month Day Year	Number of Receipt	March Settlement 1957	June Settlement 1957	Penalty	November Settlement 1957	Penalty	Collections to First Monday in January 1958	Penalty	Delinquent as First Monday in January 1958	Total Delinquent Tax and Penalty	Remarks
		Dollars	Dollars	Dollars	Dollars	Dollars	$ cts.	$ cts.	$ cts.	$ cts.				$ cts.	$ cts.	$ cts.	$ cts.	$ cts.	$ cts.	$ cts.	$ cts.	$ cts.	
1																							
2																							
3																							
4																							
5																							
6																							
7																							
8																							
9																							
10																							
11																							
12																							
13																							
14																							
15																							
16	Grand Totals																						
17		#3646	#500 =	#4146																			
18		10136	3879 =	14015																			
19		13782	4379 =	18161																			
20																							
		37336	10396					7564		4212.86													