Assessment & Tax List - 1945

Torrey

INDEX TO SECTIONS

SECTION	PAGE
Sec. 1	
" 2	
" 3	
" 4	
" 5	
" 6	
" 7	
" 8	
" 9	
" 10	
" 11	
" 12	
" 13	
" 14	
" 15	
" 16	
" 17	
" 18	
" 19	
" 20	
" 21	
" 22	
" 23	
" 24	
" 25	
" 26	
" 27	
" 28	
" 29	
" 30	
" 31	
" 32	
" 33	
" 34	
" 35	
" 36	

For Convenience of Auditor in Showing Boundaries of School Districts

Township No. 143 *Range No.* 25 *Mer. P. M.*

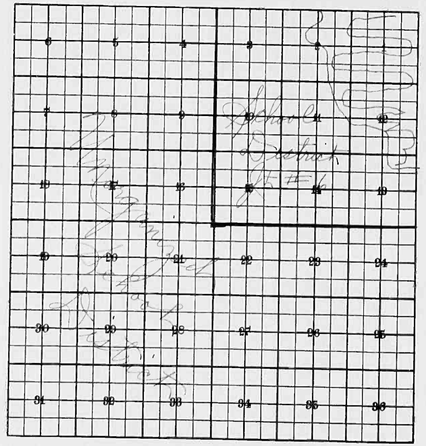

Returns Showing Grain Received in or Handled by Elevators, Warehouses and Mills in the ..... of ..... in the County of ..... for the Year Ending May 1, 1955.

NAMES OF OWNERS	ADDRESS	Bushels of Wheat	Bushels of Soy Beans	Bushels of Flax	Total No. of Bushels of Wheat, Soy Beans and Flax	★ Tax of ½ Mill per Bushel Dollars	Cts.	Bushels of Corn	Bushels of Barley	Bushels of Rye	Bushels of Oats	Bushels of Buckwheat	Bushels of all Other Grains	Total No. Bushels Corn, Barley, Rye, Oats, Buckwheat and all Other Grains	★ Tax of ½ Mill Per Bushel Dollars	Cts.	★ Total Tax Dollars	Cts.	REMARKS

Note ★ Assessors will not fill these Columns

SUMMARY OF TAX COLLECTION

Original Levy	$ 3616.30	
Additions	$	
		$ 3616.30
Abatements		$ 14.32
		$ 3595.98

COLLECTIONS

March Settlement	$ 829.74	
June Settlement	$ 1643.16	
November Settlement	$ 647.34	
January Settlement	$ 47.88	$ 3166.12
		$ 429.86
Over Collected	$ 4.00	
Under Collected	$	
Delinquent	$ 425.86	$ 429.86
Total		$

r Ceased to be Homesteads

HOMESTEADS

Sec. or Lot	Town or Block	Range	Number of Acres of Land	
			Acres	100ths

TABULAR SCHEDULE OF VALUATIONS,

LEVIED IN THE Town OF Farley

School District No.	Valuation by School Districts: Agricultural Lands (Dollars)	Non-Agricultural Lands (Dollars)	Personal Property (Dollars)	Total Value of all Property except Money and Credits (Dollars)	Rate of State Taxes: Total Rate of State Tax (Mills)	Rate of County Taxes: Rd. & Br. (Mills)	Welfare (Mills)	Bonds and Int. (Mills)	Court House Bldg. (Mills)	Total Rate of County Tax (Mills)	Rate of Town Taxes: Reg. (Mills)	R. & B. (Mills)	Drag Tax (Mills)	State Loan (Mills)					Total Rate of Town Tax (Mills)	Rate of J6 CO Ad: Local (Mills)	Special (Mills)	State Loan (Mills)	Deficiency (Mills)	Tuition (Mills)	Transportation (Mills)	Total (Mills)
J. 6	6811		2500	9331																					1.08	
Fun	7086	688	1795	9569	3.98	28.01	14.01	49.83	7.97	2.00	103.82	10.	3.5	1.					14.5	.72	30.40				1.08	16.36
				18,900																1.	20.		44.		1.08	15.
					N. H. 5.67															1.	20.		40.		1.08	15.
					9.15																					

Assessed Value	Rural	All Other	Personal Property	Total
Homestead	7591			7591
Non-Homestead	6994		4315	11,309
Total	14,585		4315	18,900

RATES AND TAXES

COUNTY OF CASS, STATE OF MINNESOTA

School Taxes: Total Rate of Sch'l Tax (Mills)	Total Rate of all Taxes (Mills)	Taxes Levied: Local Local 1 Mill	Special	State Loan	Def.	Transp.	C.O.	B.&B. J. 6	Total School Taxes	All Other Taxes: Funds	Rate	Amounts
43.58	176.86	672	28366			1008		15266	45312	State—Non-Homestead,		5844
77.08	199.58	709	14172		283.44	765	10629		54619	State—Homestead,		7722
97.08	219.38	248	9932		9932	268	3725		24105			
		1629	52470		38276	2041	14354	15266	124036	County Revenue,		52939
										County Road and Bridge,		26479
										County Welfare,		94182
										Bonds and Interest		18843
										Court House Bldg.		3780
												196223
										Town Revenue,		18900
										Town Road and Bridge,		6615
										Town Drag,		1890
										Town State Loan,		
												27405
										School Local 1 Mill,		1629
										School Special,		52470
										School State Loan,		
										Deficiency		38276
										Tuition		
										Transportation		2041
										C.O.		14354
										B.&B. J. 6		15266
												124036
												361030

Total Taxes Real Estate 2763.68
Pers. Prop. 846.67
Total 3610.30

Total Levy, $36.10 20

Total Number of Acres 300.75

State of Minnesota, } ss.
COUNTY OF CASS

I, L. C. Peterson Auditor of said County and State aforesaid, do hereby certify that the foregoing is a true and correct Schedule, showing the valuation of all the taxable property, in the Town of Farley in said County, the several rates of Taxation and Totals of the several Tax Funds levied thereon for the year A. D. 1936.

Witness my hand and official seal, this 29 day of January A. D. 1936

L. C. Peterson County Auditor.
By Helen Hellum Deputy

SEAL

r Ceased to be Homesteads

HOMESTEADS: Sec. or Lot	Town or Block	Range	Number of Acres of Land: Acres	Hills

COLLECTIONS OF TAXES OF 1956 Turner OF Torney CASS COUNTY, MINNESOTA

FUNDS	MARCH SETTLEMENT 19	JUNE SETTLEMENT 19	NOV. SETTLEMENT 19	Amount Collected from Nov. 19 to Jan. 19 Monday in Jan. 19	REDUCTIONS	Total Reductions and Collected	BALANCE UNCOLLECTED	ADDITIONS	Total Uncollected to First Monday in January, 19
State—Non-Homestead	2060	23555	667	180					
State—Homestead	1713	3428	1356	108					
County Revenue	12054	24122	9529	767					
County Road and Bridge	6029	12065	4766	381					
County Welfare	21447	42913	16952	1355					
County Bond and Interest	4296	8596	3392	272					
Court House	861	1722	680	55					
Town Revenue	4303	8612	3402	272					
Town Road and Bridge	1506	3014	1191	95					
Town Drag		861	340	27					
Town State Loan	430								
School Local 1 Mill	360	757	290	20					
School Special	13553	21905	10104	828					
School State Loan									
Deficiency	7107	19624	6349						
Tuition									
Transportation	465	930	367	29					
C.O.	2666	7357	2380						
0+2 (Jt. 6)	4133	6063	2969	445					
	62974	164316	64734	4788					

		LOCAL 1 MILL	SPECIAL	STATE LOAN	Transport.	Deficiency	C. O.	0+2 (Jt. 6)		TOTALS
MARCH SETTLEMENT	School District No. Turner	142	12355		67	2566	326			8757
	Harm	142	5198		125	4539	1780			11257
	Jt. 6	182	7481		273			4133		12267
	Totals	360	13553		465	7107	2666	4133		28281
JUNE SETTLEMENT	School District No. Turner	449	8986		485	17972	6737			34631
	Harm	41	7653		45	1652	620			10011
	Jt. 6	267	11266		400			6063		17996
	Totals	757	21905		930	19624	7357	6063		56638
NOVEMBER SETTLEMENT	School District No. Jt. 6	131	5517		196			2969		8813
	Turner	88	1762		95	3524	1321			6790
	Harm.	71	2825		76	2825	1059			6856
	Totals	290	10104		367	6349	2380	2969		22459
NOVEMBER to JANUARY	School District No. Jt. 6	20	828		29			445		1322
	Totals	20	828		29			445		1322
ADDITIONS	School District No.									
	Totals									
REDUCTIONS	School District No.									
	Totals									

r Ceased to be Homesteads

HOMESTEADS				
Sec. or Lot	Town or Block	Range	Number of Acres of Land	
			Acres	100ths

Assessment Roll and Tax List of Real Property in the Town of Dorsey, Cass County, Minnesota, for Taxes for the Year 1955.

Form 3CD (155) WILLIAM-DAVIS PRINTING, MINNEAPOLIS

*Indicate Type of Property: R - Residential, C - Commercial, I - Industrial, U - Utility, F - Farm

	IN WHOSE NAME ASSESSED	TO WHOM TRANSFERRED	DESCRIPTION OF PROPERTY: SUBDIVISION	Sec. or Lot	Town or Block	Rng.	Number of Acres of Land: Acres	Hdths	No. School District	Indicate Homestead Yes or No	Indicate Agricultural Yes or No	*Indicate Type of Property	TRUE AND FULL VALUATIONS: LAND Exclusive of Structures and Improvements	BUILDINGS and Other Structures	MACHINERY Permanently Attached to Real Estate	TOTAL True and Full Value	ASSESSED VALUATIONS: RURAL: Homestead Up to $4,000 20%	RURAL: Over $4,000 and Non-Homestead 33⅓%	ALL OTHER: Homestead Up to $1,000 25%	ALL OTHER: Over $4,000 and Non-Homestead 40%	MACHINERY Permanently Attached to Real Estate 33⅓%	TOTAL ASSESSED VALUE	Total Assessed Value as Equalized by the Board of Review	FINAL EQUALIZED VALUE
							Acres	Hdths					Dollars	Dollars	Dollars	Dollars	Dollars	Dollars	Dollars	Dollars	Dollars	Dollars	Dollars	Dollars
1			NE ¼ of NE ¼	1	143	25						JKC												
2			NW ¼ of NE ¼																					
3			SW ¼ of NE ¼																					
4			SE ¼ of NE ¼																					
5																								
6			NE ¼ of NW ¼																					
7			NW ¼ of NW ¼																					
8			SW ¼ of NW ¼																					
9			SE ¼ of NW ¼																					
10																								
11			NE ¼ of SW ¼																					
12			NW ¼ of SW ¼																					
13			SW ¼ of SW ¼																					
14			SE ¼ of SW ¼																					
15																								
16			NE ¼ of SE ¼																					
17			NW ¼ of SE ¼																					
18			SW ¼ of SE ¼																					
19			SE ¼ of SE ¼																					
20																								

	SOLD FOR TAXES	VALUATIONS BY SCHOOL DISTRICTS AS EQUALIZED BY DEPARTMENT OF TAXATION: District No. ..... Rate ..... Mills	District No. ..... Rate ..... Mills	District No. ..... Rate ..... Mills	District No. ..... Rate ..... Mills	District No. ..... Rate ..... Mills	District No. ..... Rate ..... Mills	Tax including State Homestead ..... Mills	State Tax on Non-Homestead ..... Mills	SPECIAL TAXES	TOTAL TAXES		PAID	WHEN PAID: Month	Day	Year	Number of Receipt	March Settlement 1956	June Settlement 1956	Penalty	November Settlement 1956	Penalty	Collections to First Monday in January 1957	Penalty	Delinquent on First Monday in January 1957	Total Delinquent Tax and Penalty	REMARKS
		Dollars	Dollars	Dollars	Dollars	Dollars	Dollars	$ cts.	$ cts.	$ cts.	$ cts.							$ cts.	$ cts.	$ cts.	$ cts.	$ cts.	$ cts.	$ cts.	$ cts.	$ cts.	
1												1															
2												2															
3												3															
4												4															
5												5															
6												6															
7												7															
8												8															
9												9															
10												10															
11												11															
12												12															
13												13															
14												14															
15												15															
16												16															
17												17															
18												18															
19												19															
20												20															

Assessment Roll and Tax List of Real Property in the Town of Torrey

Form 3CD (5) HALL-DAVIS PRINT-TWIN CITIES

*Indicate Type of Property: R - Residential, C - Commercial, I - Industrial, U - Utility, F - Farm

In Whose Name Assessed	To Whom Transferred	Description of Property: Subdivision	Sec. or Lot	Town or Block	Range	Number of Acres of Land (Acres / 100ths)	No. School District	Indicate Homestead Yes or No	Indicate Agricultural Yes or No	*Indicate Type of Property	True and Full Valuations: Land Exclusive of Structures and Improvements (Dollars)	Buildings and Other Structures (Dollars)	Machinery Permanently Attached to Real Estate (Dollars)	Total True and Full Value (Dollars)	Assessed Valuations, Rural: Homestead Up to $1,000 20% (Dollars)	Rural: Over $4,000 and Non-Homestead 33⅓% (Dollars)	All Other: Homestead Up to $1,000 25% (Dollars)	All Other: Over $4,000 and Non-Homestead 40% (Dollars)	All Other: Machinery Permanently Attached to Real Estate 33⅓% (Dollars)	Total Assessed Value (Dollars)	Total Assessed Value as Equalized by the Board of Review (Dollars)	Final Equalized Value (Dollars)
		1 NE¼ of NE¼	2	143	25			Jt6														
		2 NW¼ of NE¼																				
		3 SW¼ of NE¼																				
		4 SE¼ of NE¼																				
Charles + Barbara Jelinek		5 $110 of N 380' of Lot 300' of Block 3						No														
		6 NE¼ of NW¼																				
George Anderson		7 NW¼ of NW¼ Lot 3 Real Sold				47 40		Yes														
Vernick + Myrtle V. Bullock		8 SW¼ of NW¼				40		"														
" " "		9 SE¼ of NW¼ Lot 4				24 75		"														
		10																				
" " "		11 NE¼ of SW¼				40		"														
Neil A. Peterson		12 NW¼ of SW¼				40		No														
" "		13 SW¼ of SW¼				40		"														
Ernest A. + Lilla L. Lindberg		14 SE¼ of SW¼				40		Yes														
North Fork of Crow Wing River		15 East of Lot 3				14		No														
		16 NE¼ of SE¼																				
		17 NW¼ of SE¼																				
		18 SW¼ of SE¼																				
		19 SE¼ of SE¼																				
		20																				
						291 15																

	Sold for Taxes	Valuations by School Districts as Equalized by Department of Taxation: District No. 6 Rate 33 Mills (Dollars)	District No. ..... Rate ..... Mills (Dollars)	District No. ..... Rate ..... Mills (Dollars)	District No. ..... Rate ..... Mills (Dollars)	District No. ..... Rate ..... Mills (Dollars)	District No. ..... Rate ..... Mills (Dollars)	Tax Including State Homestead ..... Mills ($ cts.)	State Tax on Non-Homestead 8.17 Mills ($ cts.)	Special Taxes ($ cts.)	Total Taxes ($ cts.)		Paid	When Paid (Month Day Year)	Number of Receipt	March Settlement 1956 ($ cts.)	June Settlement 1956 ($ cts.)	Penalty ($ cts.)	November Settlement 1956 ($ cts.)	Penalty ($ cts.)	Collections to First Monday in January 1957 ($ cts.)	Penalty ($ cts.)	Delinquent on First Monday in January 1957 ($ cts.)	Total Delinquent Tax and Penalty ($ cts.)	Remarks
1												1													
2												2													
3												3													
4												4													
5	SOLD FOR TAXES	3						52	✓		52	5										52			
6												6	2nd Half Paid	OCT 31 1956	15145										
7	SOLD FOR TAXES	4 80						1366			1366	7	1st Half Paid	MAY 31 1956	14964		683		683						
8		4 80						1402			1402	8	2nd Half Paid	OCT 31 1956											
													1st Half Paid	MAY 31 1956											
9		4 45						768			768	9	2nd Half Paid	OCT 31 1956	15194										
10												10	1st Half Paid	MAY 31 1956	14948		1632		1632						
11		4 64						1044			1044	11	2nd Half Paid	OCT 31 1956											
12		90						1538	46		1584	12	PAID IN FULL	APR 9 1956	5299		1584								
13		118						2016	62		2078	13	PAID IN FULL	APR 9 1956	5299		2078								
14		4 24						410			410	14	PAID IN FULL	OCT 31 1956	14906				410	14					
15	SOLD FOR TAXES	274						4648	140		4788	15	PAID IN FULL	DEC 3 1956	16571						4788			52	
16												16													
17												17													
18												18													
19												19													
20												20													
		4 845						12444	248		12692						3977		2725		4788			52	
		482																							
		776																							

Assessment Roll and Tax List of Real Property in the Town of Porey

Form SCM(33) Rev. 12-1949 (Revised 1955)

*Indicate Type of Property: R-Residential, C-Commercial, I-Industrial, U-Utility, F-Farm

	IN WHOSE NAME ASSESSED	TO WHOM TRANSFERRED	SUBDIVISION	Sec. or Lot	Town of Block	Rng	Number of Acres of Land (Acres)	(Tenths)	No. School District	Indicate Homestead Tax or No	Indicate Agricultural Tax or No	* Indicate Type of Property	TRUE AND FULL VALUATIONS: LAND Exclusive of Structures and Improvements (Dollars)	BUILDINGS and Other Structures (Dollars)	MACHINERY Permanently Attached to Real Estate (Dollars)	TOTAL True and Full Value (Dollars)	ASSESSED VALUATIONS: RURAL: Homestead Up to $4,000 20% (Dollars)	RURAL: Over $4,000 and Non-Homestead 33⅓% (Dollars)	ALL OTHER: Homestead Up to $4,000 25% (Dollars)	ALL OTHER: Over $4,000 and Non-Homestead 40% (Dollars)	MACHINERY Permanently Attached to Real Estate 33⅓% (Dollars)	TOTAL ASSESSED VALUE (Dollars)	Total Assessed Value as Equalized by the Board of Review (Dollars)	FINAL EQUALIZED VALUE (Dollars)
1	William & Betty Zimmerman	Robert H. & Gladys Bullock	NE¼ of NW¼ Lot 1	3	142	25	41.48		6	Yes														
2	William H. & Betty Zimmerman		NW¼ of NE¼ Lot 2				7.25																	
3	Joseph C. & Lotte Severson		SW¼ of NE¼				7.0																	
4	" "		SE¼ of NE¼				4.0																	
5																								
6	Ned & Arlene Severson		NE¼ of NW¼ Lot 3				41.08																	
7	" "		NW¼ of NW¼ Lot 4				40.40																	
8	U. S. of Argerica		SW¼ of NW¼																					
9	Ned & Arlene Severson		SE¼ of NW¼				4.0																	
10																								
11	" "		NE¼ of SW¼				4.0																	
12	U. S. of America		NW¼ of SW¼																					
13	U. S. of America		SW¼ of SW¼																					
14	Joseph C. & Lotte Severson		SE¼ of SW¼				4.0																	
15																								
16	" "		NE¼ of SE¼				4.0																	
17	" "		NW¼ of SE¼				4.0																	
18	" "		SW¼ of SE¼				4.0																	
19	" "		SE¼ of SE¼				4.0																	
20																								
							574.65																	

Cass County, Minnesota, for Taxes for the Year 1955.

	SOLD FOR TAXES	VALUATIONS BY SCHOOL DISTRICTS AS EQUALIZED BY DEPARTMENT OF TAXATION: District No. ..... Rate ..... Mills (Dollars)	District No. ..... Rate ..... Mills (Dollars)	District No. ..... Rate ..... Mills (Dollars)	District No. ..... Rate ..... Mills (Dollars)	Tax including State Homestead ..... Mills ($ cts.)	State Tax on Non-Homestead 5.1 Mills ($ cts.)	SPECIAL TAXES ($ cts.)	TOTAL TAXES ($ cts.)		PAID	WHEN PAID (Month Day Year)	Number of Receipt	March Settlement 1956 ($ cts.)	June Settlement 1956 ($ cts.)	Penalty ($ cts.)	November Settlement 1956 ($ cts.)	Penalty ($ cts.)	Collections to First Monday in January 1957 ($ cts.)	Penalty ($ cts.)	Delinquent on First Monday in January 1957 ($ cts.)	Total Delinquent Tax and Penalty ($ cts.)	REMARKS
1		#83				14.18			14.18	1	PAID IN FULL	APR 12 1956	5383		14.18							
2		#55				9.40			9.40	2	PAID IN FULL	APR 12 1956	5383		9.40							
3		#40				6.84			6.84	3	PAID IN FULL	APR 9 1956	5298		6.84							
4		#184				31.10			31.10	4	PAID IN FULL	APR 9 1956	5299		31.10							
5										5												
6		#144				24.60			24.60	6	PAID IN FULL	APR 9 1956	5299		24.60							
7		#55				9.40			9.40	7	PAID IN FULL	APR 9 1956	5299		9.40							
8										8												
9		#40				6.84			6.84	9	PAID IN FULL	APR 9 1956	5299		6.84							
10										10												
11		#32				5.46			5.46	11	PAID IN FULL	APR 9 1956	5299		5.46							
12										12												
13										13												
14		#64				10.94			10.94	14	PAID IN FULL	APR 9 1956	6298		10.94							
15										15												
16		#95				16.24			16.24	16	PAID IN FULL	APR 9 1956			16.24							
17		#26				4.44			4.44	17	PAID IN FULL	APR 9 1956	5298		4.44							
18		#89				15.20			15.20	18	PAID IN FULL	APR 9 1956			15.20							
19		#115				19.64			19.64	19	PAID IN FULL	APR 9 1956			19.64							
20										20												
		#1020				174.28			174.28						174.28							

Assessment Roll and Tax List of Real Property in the Town of Garfield

Form 3CD (53) Pamphlet-Data Report, Remarks

*Indicate Type of Property: R - Residential, C - Commercial, I - Industrial, U - Utility, F - Farm

In Whose Name Assessed	To Whom Transferred		Description of Property: Subdivision	Sec. or Lot	Town or Block	Rng.	Number of Acres of Land: Acres	Hdths	No. School District	Indicate Homestead Tax Code No.	Indicate Agricultural Tax Code No.	*Indicate Type of Property	True and Full Valuations: Land Exclusive of Structures and Improvements	Buildings and Other Structures	Machinery Permanently Attached to Real Estate	Total True and Full Value	Assessed Valuations: Rural: Homestead Up to $1,500 20%	Rural: Over $1,500 and Non-Homestead 33⅓%	All Other: Homestead Up to $4,000 25%	All Other: Over $4,000 and Non-Homestead 40%	Machinery Permanently Attached to Real Estate 33⅓%	Total Assessed Value	Total Assessed Value as Equalized by the Board of Review	Final Equalized Value
							Acres	Hdths					Dollars	Dollars	Dollars	Dollars	Dollars	Dollars	Dollars	Dollars	Dollars	Dollars	Dollars	Dollars
State of Minnesota		1	NE¼ of NE¼ Lot 1						102															
State of Minnesota		2	NW¼ of NE¼ Lot 2																					
State of Minnesota		3	SW¼ of NE¼																					
State of Minnesota		4	SE¼ of NE¼																					
		5																						
U. S. of America		6	NE¼ of NW¼ Lot 3																					
State of Minnesota		7	NW¼ of NW¼ Lot 4																					
State of Minnesota		8	SW¼ of NW¼																					
State of Minnesota		9	SE¼ of NW¼																					
		10																						
State of Minnesota		11	NE¼ of SW¼																					
State of Minnesota		12	NW¼ of SW¼																					
State of Minnesota		13	SW¼ of SW¼																					
State of Minnesota		14	SE¼ of SW¼																					
		15																						
State of Minnesota		16	NE¼ of SE¼																					
State of Minnesota		17	NW¼ of SE¼																					
State of Minnesota		18	SW¼ of SE¼																					
State of Minnesota		19	SE¼ of SE¼																					
		20																						

	Sold for Taxes	Valuations by School Districts as Equalized by Department of Taxation: District No. ___ Rate ___ Mills	District No. ___ Rate ___ Mills	District No. ___ Rate ___ Mills	District No. ___ Rate ___ Mills	District No. ___ Rate ___ Mills	District No. ___ Rate ___ Mills	Tax Including State Homestead ___ Mills	State Tax on Non-Homestead ___ Mills	Special Taxes	Total Taxes		Paid	When Paid	Number of Receipt	March Settlement 1956	June Settlement 1956	Penalty	November Settlement 1956	Penalty	Collections to First Monday in January 1957	Penalty	Delinquent on First Monday in January 1957	Total Delinquent Tax and Penalty	Remarks
		Dollars	Dollars	Dollars	Dollars	Dollars	Dollars	$ cts.	$ cts.	$ cts.	$ cts.			Month Day Year		$ cts.	$ cts.	$ cts.	$ cts.	$ cts.	$ cts.	$ cts.	$ cts.	$ cts.	
1												1													
2												2													
3												3													
4												4													
5												5													
6												6													
7												7													
8												8													
9												9													
10												10													
11												11													
12												12													
13												13													
14												14													
15												15													
16												16													
17												17													
18												18													
19												19													
20												20													

Assessment Roll and Tax List of Real Property in the Town of Gorman, Cass County, Minnesota, for Taxes for the Year 1955.

Form ECD (15) Hellar-Duff Printing, Minneapolis

*Indicate Type of Property: R - Residential, C - Commercial, I - Industrial, U - Utility, F - Farm

			Description of Property							True and Full Valuations				Assessed Valuations										
														Rural		All Other								
In Whose Name Assessed	To Whom Transferred		Subdivision	Sec. or Lot	Town or Block	Rng.	Number of Acres of Land: Acres	100ths	No. School District	Indicate Homestead Tax Yes or No	Indicate Agricultural Tax Yes or No	*Indicate Type of Property	Land Exclusive of Structures and Improvements	Buildings and Other Structures	Machinery Permanently Attached to Real Estate	Total True and Full Value	Homestead Up to $4,000 20%	Over $4,000 and Non-Homestead 33⅓%	Homestead Up to $4,000 25%	Over $4,000 and Non-Homestead 40%	Machinery Permanently Attached to Real Estate 33⅓%	Total Assessed Value	Total Assessed Value as Equalized by the Board of Review	Final Equalized Value
													Dollars	Dollars	Dollars	Dollars	Dollars	Dollars	Dollars	Dollars	Dollars	Dollars	Dollars	Dollars
State of Minnesota		1	N½ of N½ Lot 1	5	143	25			211															
State of Minnesota		2	N½ of N½ Lot 2																					
State of Minnesota		3	S½ of N½																					
State of Minnesota		4	S½ of N½																					
		5																						
State of Minnesota		6	N½ of N½ Lot 3																					
U. S. of America		7	N½ of N½ Lot 4																					
U. S. of America		8	S½ of N½																					
U. S. of America		9	S½ of N½																					
		10																						
State of Minnesota		11	N½ of S½																					
State of Minnesota		12	N½ of S½																					
State of Minnesota		13	S½ of S½																					
State of Minnesota		14	S½ of S½																					
		15																						
U. S. of America		16	S½ of S½																					
State of Minnesota		17	N½ of S½																					
State of Minnesota		18	S½ of S½																					
U. S. of America		19	S½ of S½																					
		20																						

	Sold for Taxes	Validations by School Districts as Equalized by Department of Taxation						Tax including State Homestead	State Tax on Non-Homestead	Special Taxes	Total Taxes		Paid	When Paid			Number of Receipt	March Settlement 1956	June Settlement 1956	Penalty	November Settlement 1956	Penalty	Collections to Five Monday in January 1957	Penalty	Delinquent on Five Monday in January 1957	Total Delinquent Tax and Penalty	Remarks
		District No. ..... Rate ..... Mills	District No. ..... Rate ..... Mills	District No. ..... Rate ..... Mills	District No. ..... Rate ..... Mills	District No. ..... Rate ..... Mills	District No. ..... Rate ..... Mills		..... Mills					Month	Day	Year											
		Dollars	Dollars	Dollars	Dollars	Dollars	Dollars	$ cts.	$ cts.	$ cts.	$ cts.							$ cts.	$ cts.	$ cts.	$ cts.	$ cts.	$ cts.	$ cts.	$ cts.	$ cts.	
1												1															
2												2															
3												3															
4												4															
5												5															
6												6															
7												7															
8												8															
9												9															
10												10															
11												11															
12												12															
13												13															
14												14															
15												15															
16												16															
17												17															
18												18															
19												19															
20												20															

Form SCD (35) [illegible]

Assessment Roll and Tax List of Real Property in the Town of Torrey

Indicate Type of Property: R - Residential, C - Commercial, I - Industrial, U - Utility, F - Farm

Cass County, Minnesota, for Taxes for the Year 1955.

In Whose Name Assessed	To Whom Transferred		Description of Property: Subdivision	Sec. or Lot	Town or Block	Rng	Number of Acres of Land: Acres	Tenths	No. School District	Indicates Homestead Tax or No	Indicates Agricultural Tax or No	Indicates Type of Property	True and Full Valuations: Land Exclusive of Structures and Improvements	Buildings and Other Structures	Machinery Permanently Attached to Real Estate	Total True and Full Value	Assessed Valuations: Rural: Homestead Up to $1,000 20%	Rural: Over $4,000 and Non-Homestead 33⅓%	All Other: Homestead Up to $4,000 25%	All Other: Over $4,000 and Non-Homestead 40%	Machinery Permanently Attached to Real Estate 33⅓%	Total Assessed Value	Total Assessed Value as Equalized by the Board of Review	Final Equalized Value
													Dollars	Dollars	Dollars	Dollars	Dollars	Dollars	Dollars	Dollars	Dollars	Dollars	Dollars	Dollars
U. S. of America		1	NE¼ of NE¼ Lot 1	6	143	25			2M															
U. S. of America		2	NW¼ of NE¼ Lot 2																					
State of Minnesota		3	SW¼ of NE¼																					
State of Minnesota		4	SE¼ of NE¼																					
		5																						
U. S. of America		6	NE¼ of NW¼ Lot 3																					
U. S. of America		7	NW¼ of NW¼ Lot 4																					
U. S. of America		8	SW¼ of NW¼ Lot 5																					
U. S. of America		9	SE¼ of NW¼																					
		10																						
U. S. of America		11	NE¼ of SW¼																					
U. S. of America		12	NW¼ of SW¼ Lot 6																					
U. S. of America		13	SW¼ of SW¼ Lot 7																					
U. S. of America		14	SE¼ of SW¼																					
		15																						
State of Minnesota		16	NE¼ of SE¼																					
State of Minnesota		17	NW¼ of SE¼																					
U. S. of America		18	SW¼ of SE¼																					
State of Minnesota		19	SE¼ of SE¼																					
		20																						

Sold for Taxes	Valuations by School Districts as Equalized by Department of Taxation: District No. ..... Rate ..... Mills	District No. ..... Rate ..... Mills	District No. ..... Rate ..... Mills	District No. ..... Rate ..... Mills	District No. ..... Rate ..... Mills	District No. ..... Rate ..... Mills	Tax Including State Homestead ..... Mills	State Tax on Non-Homestead ..... Mills	Special Taxes	Total Taxes		Paid	When Paid: Month	Day	Year	Number of Receipt	March Settlement 1955	June Settlement 1955	Penalty	November Settlement 1955	Penalty	Collections to First Monday in January 1957	Penalty	Delinquent on First Monday in January 1957	Penalty	Total Delinquent Tax and Penalty	Remarks
	Dollars	Dollars	Dollars	Dollars	Dollars	Dollars	$ cts.	$ cts.	$ cts.	$ cts.							$ cts.	$ cts.	$ cts.	$ cts.	$ cts.	$ cts.	$ cts.	$ cts.	$ cts.	$ cts.	
											1																
											2																
											3																
											4																
											5																
											6																
											7																
											8																
											9																
											10																
											11																
											12																
											13																
											14																
											15																
											16																
											17																
											18																
											19																
											20																

Assessment Roll and Tax List of Real Property in the Town of Torrey

Cass County, Minnesota, for Taxes for the Year 1955.

Form SCD (55) [illegible]

Indicate Type of Property: R - Residential, C - Commercial, I - Industrial, U - Utility, F - Farm

	IN WHOSE NAME ASSESSED	TO WHOM TRANSFERRED	DESCRIPTION OF PROPERTY: SUBDIVISION	Sec. or Lot	Town or Block	Rng	Number of Acres of Land: Acres	100ths	No. School District	Indicate Homestead by Yes or No	Indicate Agricultural Land by Yes or No	* Indicate Type of Property	TRUE AND FULL VALUATIONS: LAND Exclusive of Structures and Improvements	BUILDINGS and Other Structures	MACHINERY Permanently Attached to Real Estate	TOTAL True and Full Value	ASSESSED VALUATIONS: RURAL: Homestead Up to $1,000 20%	RURAL: Over $1,000 and Non-Homestead 33⅓%	ALL OTHER: Homestead Up to $1,000 25%	ALL OTHER: Over $1,000 and Non-Homestead 40%	ALL OTHER: MACHINERY Permanently Attached to Real Estate 33⅓%	TOTAL ASSESSED VALUE	Total Assessed Value as Equalized by the Board of Review	FINAL EQUALIZED VALUE
							Acres	100ths					Dollars	Dollars	Dollars	Dollars	Dollars	Dollars	Dollars	Dollars	Dollars	Dollars	Dollars	Dollars
1	State of Minnesota		NE ¼ of NE ¼	7	143	20			XXX															
2	U. S. of America		NW ¼ of NE ¼																					
3	U. S. of America		SW ¼ of NE ¼																					
4	U. S. of America		SE ¼ of NE ¼																					
5																								
6	U. S. of America		NE ¼ of NW ¼																					
7	U. S. of America		~~NW ¼ of NW ¼~~ Lot 1																					
8	U. S. of America		~~SW ¼ of NW ¼~~ Lot 2																					
9	U. S. of America		SE ¼ of NW ¼																					
10																								
11	U. S. of America		NE ¼ of SW ¼																					
12	U. S. of America		~~NW ¼ of SW ¼~~ Lot 3																					
13	U. S. of America		~~SW ¼ of SW ¼~~ Lot 4																					
14	U. S. of America		SE ¼ of SW ¼																					
15																								
16	U. S. of America		NE ¼ of SE ¼																					
17	U. S. of America		NW ¼ of SE ¼																					
18	U. S. of America		SW ¼ of SE ¼																					
19	U. S. of America		SE ¼ of SE ¼																					
20																								

	SOLD FOR TAXES	VALIDATIONS BY SCHOOL DISTRICTS AS EQUALIZED BY DEPARTMENT OF TAXATION: District No. ..... Rate ..... Mills	District No. ..... Rate ..... Mills	District No. ..... Rate ..... Mills	District No. ..... Rate ..... Mills	District No. ..... Rate ..... Mills	District No. ..... Rate ..... Mills	Tax Including State Homestead ..... Mills	State Tax on Non-Homestead ..... Mills	SPECIAL TAXES	TOTAL TAXES		PAID	WHEN PAID: Month	Day	Year	Number of Receipt	March Settlement 1956	June Settlement 1956	Penalty	November Settlement 1956	Penalty	Collections to Five Months in January 1957	Penalty	Delinquent on Five Months in January 1957	Total Delinquent Tax and Penalty	REMARKS
		Dollars	Dollars	Dollars	Dollars	Dollars	Dollars	$ cts.	$ cts.	$ cts.	$ cts.							$ cts.	$ cts.	$ cts.	$ cts.	$ cts.	$ cts.	$ cts.	$ cts.	$ cts.	
1												1															
2												2															
3												3															
4												4															
5												5															
6												6															
7												7															
8												8															
9												9															
10												10															
11												11															
12												12															
13												13															
14												14															
15												15															
16												16															
17												17															
18												18															
19												19															
20												20															

Form 3CD (55) [illegible]

Assessment Roll and Tax List of Real Property in the Town of Forest Cass County, Minnesota, for Taxes for the Year 1955.

Indicate Type of Property: R - Residential, C - Commercial, I - Industrial, U - Utility, F - Farm

In Whose Name Assessed	To Whom Transferred		Description of Property: Subdivision	Sec. or Lot	Town or Block	Rng	Number of Area of Land: Acres	100ths	No. School District	Indicate Assessed Tax or Ha	Indicate Agricultural Tax Ha	Indicate Type of Property	True and Full Valuations: Land Exclusive of Structures and Improvements (Dollars)	Buildings and Other Structures (Dollars)	Machinery Permanently Attached to Real Estate (Dollars)	Total True and Full Value (Dollars)	Assessed Valuations: Rural: Homestead Up to $4,000 20% (Dollars)	Rural: Over $4,000 and Non-Homestead 33⅓% (Dollars)	All Other: Homestead Up to $4,000 25% (Dollars)	All Other: Over $4,000 and Non-Homestead 40% (Dollars)	Machinery Permanently Attached to Real Estate 33⅓% (Dollars)	Total Assessed Value (Dollars)	Total Assessed Value as Equalized by the Board of Review (Dollars)	Final Equalized Value (Dollars)
State of Minnesota		1	SE ¼ of NE ¼	8	143.25																			
State of Minnesota		2	NW ¼ of NE ¼																					
U. S. of America		3	SW ¼ of NE ¼																					
State of Minnesota		4	SE ¼ of NE ¼																					
		5																						
State of Minnesota		6	NE ¼ of NW ¼																					
U. S. of America		7	NW ¼ of NW ¼																					
U. S. of America		8	SW ¼ of NW ¼																					
State of Minnesota		9	SE ¼ of NW ¼																					
		10																						
State of Minnesota		11	NE ¼ of SW ¼																					
State of Minnesota		12	NW ¼ of SW ¼																					
U. S. of America		13	SW ¼ of SW ¼																					
U. S. of America		14	SE ¼ of SW ¼																					
		15																						
State of Minnesota		16	NE ¼ of SE ¼																					
State of Minnesota		17	NW ¼ of SE ¼																					
State of Minnesota		18	SW ¼ of SE ¼																					
State of Minnesota		19	SE ¼ of SE ¼																					
		20																						

Sold for Taxes	Valuations by School Districts as Equalized by Department of Taxation: District No. ..... Rate ..... Mills (Dollars)	District No. ..... Rate ..... Mills (Dollars)	District No. ..... Rate ..... Mills (Dollars)	District No. ..... Rate ..... Mills (Dollars)	District No. ..... Rate ..... Mills (Dollars)	District No. ..... Rate ..... Mills (Dollars)	Tax including State Homestead ..... Mills ($ cts.)	State Tax on Non-Homestead ..... Mills ($ cts.)	Special Taxes ($ cts.)	Total Taxes ($ cts.)		Paid	When Paid: Month	Day	Year	Number of Receipt	March Settlement 1956 ($ cts.)	June Settlement 1956 ($ cts.)	Penalty ($ cts.)	November Settlement 1956 ($ cts.)	Penalty ($ cts.)	Collections to First Monday in January 1957 ($ cts.)	Penalty ($ cts.)	Delinquent on First Monday in January 1957 ($ cts.)	Total Delinquent Tax and Penalty ($ cts.)	Remarks
											1															
											2															
											3															
											4															
											5															
											6															
											7															
											8															
											9															
											10															
											11															
											12															
											13															
											14															
											15															
											16															
											17															
											18															
											19															
											20															

Assessment Roll and Tax List of Real Property in the Town of Torey

Form 3C(1) (35) [illegible]

*Indicate Type of Property: R - Residential, C - Commercial, I - Industrial, U - Utility, F - Farm

Cass County, Minnesota, for Taxes for the Year 1955.

	IN WHOSE NAME ASSESSED	TO WHOM TRANSFERRED	DESCRIPTION OF PROPERTY: SUBDIVISION	Sec. or Lot	Town or Block	Rng	Number of Acres of Land: Acres	Miles	Jos. Sch. District	Indicate Homestead Tax or No	Indicate Agricultural Tax or No	* Indicate Type of Property	TRUE AND FULL VALUATIONS: LAND Exclusive of Structures and Improvements	BUILDINGS and Other Structures	MACHINERY Permanently Attached to Real Estate	TOTAL True and Full Value	ASSESSED VALUATIONS: RURAL: Homestead Up to $4,000 20%	RURAL: Over $4,000 and Non-Homestead 33⅓%	ALL OTHER: Homestead Up to $1,000 25%	ALL OTHER: Over $4,000 and Non-Homestead 40%	MACHINERY Permanently Attached to Real Estate 33⅓%	TOTAL ASSESSED VALUE	Total Assessed Value as Equalized by the Board of Review	FINAL EQUALIZED VALUE
							Dollars						Dollars	Dollars	Dollars	Dollars	Dollars	Dollars	Dollars	Dollars	Dollars	Dollars	Dollars	Dollars
	State of Minnesota	1	NE¼ of NE¼	9	143	25																		
	State of Minnesota	2	NW¼ of NE¼																					
	State of Minnesota	3	SW¼ of NE¼																					
	State of Minnesota	4	SE¼ of NE¼																					
		5																						
	State of Minnesota	6	NE¼ of NW¼																					
	U. S. of America	7	NW¼ of NW¼																					
	U. S. of America	8	SW¼ of NW¼																					
	State of Minnesota	9	SE¼ of NW¼																					
		10																						
	State of Minnesota	11	NE¼ of SW¼																					
	State of Minnesota	12	NW¼ of SW¼																					
	U. S. of America	13	SW¼ of SW¼																					
	State of Minnesota	14	SE¼ of SW¼																					
		15																						
	Clarence H & Esther L Helen	16	NE¼ of SE¼				40			10	yes			65			1296	34				1330		
	U. S. of America	17	NW¼ of SE¼																					
	U. S. of America	18	SW¼ of SE¼																					
	H William Iverson	19	SE¼ of SE¼				40			10	"			87			1136	30				1166		
		20																						
							80							122			2432	64				2494		

	SOLD FOR TAXES	VALIDATIONS BY SCHOOL DISTRICTS AS EQUALIZED BY DEPARTMENT OF TAXATION: District No. ..... Rate ..... Mills	District No. ..... Rate ..... Mills	District No. ..... Rate ..... Mills	District No. ..... Rate ..... Mills	District No. ..... Rate ..... Mills	Tax including State Homestead ..... Mills	State Tax on Non-Homestead 21 Mills	SPECIAL TAXES	TOTAL TAXES		PAID	WHEN PAID	Number of Receipt	March Settlement 1955	June Settlement 1955	Penalty	November Settlement 1955	Penalty	Collections to First Monday in January 1957	Penalty	Delinquent on First Monday in January 1957	Total Delinquent Tax and Penalty	REMARKS
		Dollars	Dollars	Dollars	Dollars	Dollars	Dollars	$ cts.	$ cts.	$ cts.			Month Day Year		$ cts.	$ cts.	$ cts.	$ cts.	$ cts.	$ cts.	$ cts.	$ cts.	$ cts.	
1											1													
2											2													
3											3													
4											4													
5											5													
6											6													
7											7													
8											8													
9											9													
10											10													
11											11													
12											12													
13											13													
14											14													
15											15													
16				65			1296	34		1330	16	1st Half Paid 2nd Half Paid	OCT 31 1956 MAY 31 1956	15473 12926		6.65		6.65						
17											17													
18											18													
19				87			1136	30		1166	19	1st Half Paid 2nd Half Paid	OCT 31 1956 MAY 31 1956	15471 12924		5.83		5.83						
20											20													
				122			2432	64		2496						12.48		12.48						

Assessment Roll and Tax List of Real Property in the Town of Toney, Cass County, Minnesota, for Taxes for the Year 1955.

Form SCD (35) 10-1955 State Printer, Bismarck.

*Indicate Type of Property: R-Residential, C-Commercial, I-Industrial, U-Utility, F-Farm

	In Whose Name Assessed	To Whom Transferred		Description of Property: Subdivision	Sec. or Lot	Twp. or Block	Rng.	Number of Acres of Land: Acres	100ths	No. School District	Indicate Homestead Tax or No	Indicate Agricultural Tax or No	Indicate Type of Property	True and Full Valuations: Land Exclusive of Structures and Improvements	Buildings and Other Structures	Machinery Permanently Attached to Real Estate	Total True and Full Value	Assessed Valuations: Rural: Homestead Up to $4,000 20%	Rural: Over $4,000 and Non-Homestead 33 1/3%	All Other: Homestead Up to $2,000 25%	All Other: Over $2,000 and Non-Homestead 40%	Machinery Permanently Attached to Real Estate 33 1/3%	Total Assessed Value	Total Assessed Value as Equalized by the Board of Review	Final Equalized Value
								Acres	100ths					Dollars	Dollars	Dollars	Dollars	Dollars	Dollars	Dollars	Dollars	Dollars	Dollars	Dollars	Dollars	Dollars
	Ella Boileau		1	NE ¼ of NE ¼	10	143	25	40			Yes	Yes														
	State of Minnesota		2	NW ¼ of NE ¼																						
	Ella Boileau		3	SW ¼ of NE ¼				40				"														
	" "		4	SE ¼ of NE ¼				40				"														
			5																							
	State of Minnesota		6	NE ¼ of NW ¼																						
	State of Minnesota		7	NW ¼ of NW ¼																						
	State of Minnesota		8	SW ¼ of NW ¼																						
	Laura B. Boileau		9	SE ¼ of NW ¼				40				No														
			10																							
	Ella Boileau		11	NE ¼ of SW ¼				40			Yes															
	Clarence A & Esther L. Helen		12	NW ¼ of SW ¼				40				No														
	A William Jenvison		13	SW ¼ of SW ¼				40				"														
	Ella Boileau		14	SE ¼ of SW ¼				40			Yes															
			15																							
	" "		16	NE ¼ of SE ¼				40			Yes	"														
	" "		17	NW ¼ of SE ¼				40				"														
	" "		18	SW ¼ of SE ¼				40				"														
	" "		19	SE ¼ of SE ¼				40				"														
			20																							
								480																		

Cass County, Minnesota, for Taxes for the Year 1955.

	Sold for Taxes	Valuations by School Districts as Equalized by Department of Taxation: District No. ____ Rate ____ Mills	District No. ____ Rate ____ Mills	District No. ____ Rate ____ Mills	District No. ____ Rate ____ Mills	District No. ____ Rate ____ Mills	District No. ____ Rate ____ Mills	Tax including State Homestead ____ Mills	State Tax on Non-Homestead 5.1 ____ Mills	Special Taxes	Total Taxes		Paid	When Paid: Month	Day	Year	Number of Receipt	March Settlement 1956	June Settlement 1956	Penalty	November Settlement 1956	Penalty	Collections to First Monday in January 1957	Penalty	Delinquent on First Monday in January 1957	Penalty	Total Delinquent Tax and Penalty	Remarks
		Dollars	Dollars	Dollars	Dollars	Dollars	Dollars	$ cts.	$ cts.	$ cts.	$ cts.							$ cts.	$ cts.	$ cts.	$ cts.	$ cts.	$ cts.	$ cts.	$ cts.	$ cts.	$ cts.	
1		# 81						1384			1384	PD	2nd Half Paid	OCT 1	1	1956	12245		692		692							
													1st Half Paid	MAY 3	1	1956	12949											
2												2																
3		# 65						1110			1110	3	2nd Half Paid	OCT 1	1	1956	12245		555		555							
													1st Half Paid	MAY 3	1	1956	12949											
4		# 90						1538			1538	4	2nd Half Paid	OCT 1	1	1956	12245		769		769							
													1st Half Paid	MAY 3	1	1956	12949											
5												5																
6												6																
7												7																
8												8																
9		53						906	28		934	9	2nd Half Paid	OCT 1	1	1956	12245		467		467							
													1st Half Paid			1956	12949											
10												10																
11		# 44						752			752	11	2nd Half Paid	OCT 1	1	1956	12245		376		376							
													1st Half Paid	MAY 3	1	1956	12949											
													2nd Half Paid	OCT 3	1	1956	15935											
12		100						1708	54		1762	12	1st Half Paid	MAY 3	1	1956	12926		880		880							
													2nd Half Paid	OCT 3	1	1956	15971											
13		99						1692	54		1746	13	1st Half Paid	MAY 3	1	1956	12949		873		873							
													2nd Half Paid	OCT 1	1	1956	12245											
14		# 50						854			854	14	1st Half Paid	MAY 3	1	1956	12949		427		427							
15												15																
													2nd Half Paid	OCT 1	1	1956	12245											
16		# 108						1846			1846	16	1st Half Paid	MAY 3	1	1956	12949		923		923							
													2nd Half Paid	OCT 1	1	1956	12245											
17		# 120						2050			2050	17	1st Half Paid	MAY 3	1	1956	12949		1025		1025							
													2nd Half Paid	OCT 1	1	1956	12245											
18	SOLD FOR TAXES	# 208						3554			3554	18	1st Half Paid	MAY 3	1	1956	12949		1777		1777							
													2nd Half Paid	OCT 1	1	1956	12245											
19		# 94						1606			1606	19	1st Half Paid	MAY 3	1	1956	12949		803		803							
20												20																
		# 860						14000	132		14132								9566		9566							
		25																										
		1112																										

Assessment Roll and Tax List of Real Property in the Town of Forest

Cass County, Minnesota, for Taxes for the Year 1955.

*Indicate Type of Property: R - Residential, C - Commercial, I - Industrial, U - Utility, F - Farm

Form 3C(R)(55) (Issued to the County, Municipal)

	In Whose Name Assessed	To Whom Transferred	Description of Property: Subdivision	Sec. or Lot	Town or Block	Rng.	Number of Acres of Land: Acres	100ths	No. School District	Indicate Homestead Yes or No	Indicate Agricultural Land Yes or No	* Indicate Type Property	True and Full Valuations: Land Exclusive of Structures and Improvements (Dollars)	Buildings and Other Improvements (Dollars)	Machinery Permanently Attached to Real Estate (Dollars)	Total True and Full Value (Dollars)	Assessed Valuations: Rural: Homestead Up to $4,000 20% (Dollars)	Rural: Over $4,000 and Non-Homestead 33⅓% (Dollars)	All Other: Homestead Up to $4,000 25% (Dollars)	All Other: Over $4,000 and Non-Homestead 40% (Dollars)	Machinery Permanently Attached to Real Estate 33⅓% (Dollars)	Total Assessed Value (Dollars)	Total Assessed Value as Equalized by the Board of Review (Dollars)	Final Equalized Value (Dollars)	Remarks
	State of Minnesota																								
1			NW¼ of NE¼	Lot 2	11	143	25	40	88	56															
2			NW¼ of SE¼																						
3	Lowell & Donnabelle Lindley		SW¼ of NE¼					40			Yes														
4	Dan Brundell Fields & Helen Brundell Fields		SE¼ of NE¼	Lot 3				40	25		70														
5			(Affected by water reserve)																						
6	Ernest A. & Lillie F. Lindberg		NE¼ of NW¼					40			Yes														
7	Reldon & Fern Iverson		NW¼ of NW¼					40			"														
8	Reldon & Fern M. Iverson		SW¼ of NW¼					40			"														
9	Ernest A. & Lillie F. Lindberg		(Affected by water reserve) SE¼ of NW¼					40			"														
10	Clarence & Esther Lieber		Part of NE¼ of SW¼ lying South of Vermilion Branch																						
11	Ernest A. & Lillie F. Lindberg		NE¼ of SW¼					40			"														
12	Reldon & Fern Iverson		NW¼ of SW¼	Tax Taxes lying South of Il River				40			"														
13	Clarence & Esther Lieber		SW¼ of SW¼					40			"														
14	Ernest A. & Lillie F. Lindberg		SE¼ of SW¼					40			"														
15																									
16	Charles Strom		NE¼ of SE¼					40			"														
17	Howard & Donnabelle Lindley		NW¼ of SE¼					40			"														
18	Charles Strom		SW¼ of SE¼					40			"														
19	" "		SE¼ of SE¼					40			"														
20																									
								601	13																

	Sold for Taxes	Valuations by School Districts as Equalized by Department of Taxation: District No. ..... Rate ..... Mills	District No. ..... Rate ..... Mills	District No. ..... Rate ..... Mills	District No. ..... Rate ..... Mills	District No. ..... Rate ..... Mills	Tax Including State Homestead	State Tax on Non-Homestead	Special Taxes	Total Taxes	Paid	When Paid: Month	Day	Year	Number of Receipt	March Settlement 1956	June Settlement 1956	Penalty	November Settlement 1956	Penalty	Collections to First Monday in January 1957	Penalty	Delinquent on First Monday in January 1957	Total Delinquent Tax and Penalty	Remarks
		Dollars	Dollars	Dollars	Dollars	Dollars	$ cts.	$ cts.	$ cts.	$ cts.						$ cts.	$ cts.	$ cts.	$ cts.	$ cts.	$ cts.	$ cts.	$ cts.	$ cts.	
1																									
2																									
3			#321				546			546	Balance Paid	OCT	13	1956	14264		273		273						
											Prev. Paid	MAY	31	1956	12930										
4			120				2050	62		2112	PAID IN FULL	APR	18	1956	13748		2112								
5																									
6											PAID IN FULL	OCT	31	1956	14906				684	24					
7			#40				684			684															
8			#95				1624			1624	PAID IN FULL	FEB	24	1956	3098	1624									
9			#91				1554			1554	PAID IN FULL	FEB	24	1956	3098	1554									
10			#32				546			546	PAID IN FULL	OCT	31	1956	14906				546	19					
											2nd Half Paid	OCT	31	1956	15493										
11			#10				170			170	1st Half Paid	MAY	31	1956	12926		85		85						
12			#83				1418			1418	PAID IN FULL	OCT	31	1956	14906				1418	50					
13			#142				2426			2426	PAID IN FULL	FEB	24	1956	3098	2426									
											2nd Half Paid	OCT	31	1956	15493										
14			#200				3418			3418	1st Half Paid	MAY	31	1956	12926		1709		1709						
15			#155				2648			2648	PAID IN FULL	OCT	31	1956	14906				2648	93					
16	SOLD FOR TAXES																								
17			#49				838			838													838		
18			#154				2632			2632	Balance Paid	OCT	13	1956	14264				1316						
											Prev. Paid	MAY	31	1956	12930		1316								
19	SOLD FOR TAXES		#54				922			922													922		
20	BOOK TAXES		#225				3844			3844													3844		
			#1362				25820	62		25882						56.4	9506		8168				5604		
			120																						
			1482																						

Assessment Roll and Tax List of Real Property in the Town of Torrey

*Indicate Type of Property: R-Residential, C-Commercial, I-Industrial, U-Utility, F-Farm

Form 5CD (35)

In Whose Name Assessed	To Whom Transferred	Line	Subdivision	Sec. or Lot	Town or Block	Rng.	Number of Acres of Land (Acres)	(100ths)	No. School District	Indicate Homestead Yes or No	Land Exclusive of Structures and Improvements	Buildings and Other Structures	Machinery Permanently Attached to Real Estate	Total True and Full Value	Rural Homestead Up to $4,000 20%	Rural Over $4,000 and Non-Homestead 33⅓%	All Other Homestead Up to $4,000 25%	All Other Over $4,000 and Non-Homestead 40%	Machinery Permanently Attached to Real Estate 33⅓%	Total Assessed Value	Total Assessed Value as Equalized by the Board of Review	Final Equalized Value
		1	NE¼ of NE¼	12	143	25			Jt6													
		2	NW¼ of NE¼																			
		3	SW¼ of NE¼																			
		4	SE¼ of NE¼																			
		5																				
State of Minnesota		6	NE¼ of NW¼ Lot 4																			
Andra Stockwell		7	~~NW¼ of NW¼~~ Lot 3				58			Yes												
F. N. Stockwell		8	SW¼ of SW¼				40			"												
"	"	9	SE¼ of SW¼				40			"												
		10																				
		11	NE¼ of SW¼																			
		12	NW¼ of SW¼																			
		13	SW¼ of SW¼																			
		14	SE¼ of SW¼																			
		15																				
		16	NE¼ of SE¼																			
		17	NW¼ of SE¼																			
Gilbert Swenson & Gustav Johnson		18	~~SW¼ of SE¼~~ Lot 8				13	65		No												
		19	SE¼ of SE¼																			
		20																				
							151	65														

Cass County, Minnesota, for Taxes for the Year 1955.

Line	Sold for Taxes	Valuations by School Districts as Equalized by Department of Taxation: District No. ... Rate ... Mills	District No. Jt6 Rate 1 ... Mills	District No. ... Rate ... Mills	District No. ... Rate ... Mills	District No. ... Rate ... Mills	District No. ... Rate ... Mills	Tax including State ... Mills	State Tax on Non-Homestead 6.17 Mills	Special Taxes	Total Taxes	Line	Paid	When Paid (Month Day Year)	Number of Receipt	March Settlement 1956	June Settlement 1956	Penalty	November Settlement 1956	Penalty	Collections to First Monday in January 1957	Penalty	Delinquent on First Monday in January 1957	Total Delinquent Tax and Penalty	Remarks
1												1													
2												2													
3												3													
4												4													
5												5													
6												6	2nd Half Paid	OCT 31 1956											
7			# 04					1264			1264	7	1st Half Paid 2nd Half Paid	May 31 1956 OCT 31 1956	15090										
8			# 100					1708			1708	8	1st Half Paid 2nd Half Paid	MAY 31 1956 OCT 31 1956	72931		2990		2990						
9			# 176					3008			3008	9	1st Half Paid	May 31 1956											
10												10													
11												11													
12												12													
13												13													
14												14													
15												15													
16												16													
17												17													
18			40					684	20		704	18	PAID IN FULL	MAY 31 1956	12932		704								
19												19													
20												20													
			# 350 40 390					6664	20		6684						3694		2990						

Assessment Roll and Tax List of Real Property in the Town of Torrey

Form 3CD (53) WILLIAM SAUNDERS, MINNEAPOLIS

*Indicate Type of Property: R-Residential, C-Commercial, I-Industrial, U-Utility, F-Farm

	In Whose Name Assessed	To Whom Transferred	Description of Property: Subdivision	Sec. or Lot	Town. or Block	Rge.	Number of Acres of Land: Acres	100ths	No. School District	Indicate Homestead Tax or No	Indicate Agricultural Tax or No	*Indicate Type of Property	True and Full Valuations: Land Exclusive of Structures and Improvements	Buildings and Other Structures	Machinery Permanently Attached to Real Estate	Total True and Full Value	Assessed Valuations: Rural: Homestead Up to $1,000 20%	Rural: Over $1,000 and Non-Homestead 33⅓%	All Other: Homestead Up to $1,000 25%	All Other: Over $4,000 and Non-Homestead 40%	Machinery Permanently Attached to Real Estate 33⅓%	Total Assessed Value	Total Assessed Value as Equalized by the Board of Review	Final Equalized Value
							Acres	100ths					Dollars	Dollars	Dollars	Dollars	Dollars	Dollars	Dollars	Dollars	Dollars	Dollars	Dollars	Dollars
1			NE¼ of NE¼		12	143	25			No														
2			NW¼ of NE¼																					
3			SW¼ of NE¼																					
4			SE¼ of NE¼																					
5																								
6	State of Minnesota		NE¼ of NW¼ Lot 4																					
7	Andrew Stockwell		NW¼ of NW¼ Lot 3				58			Yes														
8	F. A. Stockwell		SW¼ of SW¼				40			"														
9	"	"	SE¼ of SW¼				40			"														
10																								
11			NE¼ of SW¼																					
12			NW¼ of SW¼																					
13			SW¼ of SW¼																					
14			SE¼ of SW¼																					
15																								
16			NE¼ of SE¼																					
17			NW¼ of SE¼																					
18	Gilbert Gunderson & Custer Johnson		~~SW¼ of SE¼~~ Lot 4				13	65		No														
19			SE¼ of SE¼																					
20																								
							151	65																

	Sold for Taxes	Valuations at School Districts as Equalized by Department of Taxation: District No. Rate ... Mills	District No. Rate ... Mills	District No. Rate ... Mills	District No. Rate ... Mills	District No. Rate ... Mills	District No. Rate ... Mills	Tax including State Tax on Non-Homestead ... Mills	State Tax on Non-Homestead	Special Taxes	Total Taxes	Paid	When Paid: Month Day Year	Number of Receipt	March Settlement 1956	June Settlement 1956	Penalty	November Settlement 1956	Penalty	Collections to First Monday in January 1957	Penalty	Delinquent on First Monday in January 1957	Penalty	Total Delinquent Tax and Penalty	Remarks
		Dollars	Dollars	Dollars	Dollars	Dollars	Dollars	$ cts.	$ cts.	$ cts.	$ cts.				$ cts.	$ cts.	$ cts.	$ cts.	$ cts.	$ cts.	$ cts.	$ cts.	$ cts.	$ cts.	
1																									
2																									
3																									
4																									
5																									
6																									
7		$ 74						1264			1264	2nd Half Paid	OCT 31 1956												
												1st Half Paid	May 31 1956												
8		$ 100						1708			1708	2nd Half Paid	OCT 31 1956	15798		29.90		29.90							
												1st Half Paid	MAY 31 1956	7931											
9		$ 176						3008			3008	2nd Half Paid	OCT 31 1956												
												1st Half Paid	May 31 1956												
10																									
11																									
12																									
13																									
14																									
15																									
16																									
17																									
18			40					684	20		704	PAID IN FULL	MAY 31 1956	12722		704									
19																									
20																									
		$ 350																							
		40						6684	20		6684					3646		2990							
		390																							

Assessment Roll and Tax List of Real Property in the Town of Lovey

Cass County, Minnesota, for Taxes for the Year 1955.

*Indicate Type of Property: R-Residential, C-Commercial, I-Industrial, U-Utility, F-Farm

Form 5CD (35)-PRIMARY-5-1-56 COMPANY, MINNEAPOLIS

In Whose Name Assessed	To Whom Transferred	Description of Property: Subdivision	Sec. or Lot	Town or Block	Rng.	Number of Acres of Land (Acres)	(100ths)	School District	Indicate Homestead Tax or No	Indicate Agricultural Tax or No	*Indicate Type of Property	True and Full Valuations: Land Exclusive of Structures and Improvements (Dollars)	Buildings and Other Structures (Dollars)	Machinery Permanently Attached to Real Estate (Dollars)	Total True and Full Value (Dollars)	Assessed Valuations: Rural: Homestead Up to $4,000 20% (Dollars)	Rural: Over $4,000 and Non-Homestead 33⅓% (Dollars)	All Other: Homestead Up to $4,000 25% (Dollars)	All Other: Over $4,000 and Non-Homestead 40% (Dollars)	All Other: Machinery Permanently Attached to Real Estate 33⅓% (Dollars)	Total Assessed Value (Dollars)	Total Assessed Value as Equalized by the Board of Review (Dollars)	Final Equalized Value (Dollars)
		Lots less part N & N B of Co R #1																					
Robert Hron		1 SE¼ of NE¼	13	148	25	30	10		Yes														
~~State of Minnesota (Conty to Thomas Hron)~~		2 SW¼ of NE¼ Lot 2							"														
U. S. of America		3 SW¼ of NE¼																					
Robert A. Hron		4 SE¼ of NE¼				40			"														
James E. Stumpfel, Jr.		5 That part of Lot 3 lying N & N B of Co Rd #1							No														
Tony Hron		6 NE¼ of NW¼				40			Yes														
" "		7 NW¼ of NW¼				40			"														
" "		8 SW¼ of NW¼				40			"														
" "		9 SE¼ of NW¼				40			"														
		10																					
Tony & Rosemary Katherine Hron		11 NE¼ of SW¼				40			No														
" " "		12 NW¼ of SW¼				40			"														
U. S. of America		13 SW¼ of SW¼																					
U. S. of America		14 SE¼ of SW¼																					
		15																					
Robert & Lois J. Hron		16 NE¼ of SE¼				40			Yes														
" " "		17 NW¼ of SE¼				40			"														
U. S. of America		18 SW¼ of SE¼																					
U. S. of America		19 SE¼ of SE¼																					
		20																					
						390	10																

Valuations by School Districts as Equalized by Department of Taxation

Sold for Taxes	District No. ..... Rate ..... Mills	District No. ..... Rate ..... Mills	District No. ..... Rate ..... Mills	District No. ..... Rate ..... Mills	District No. ..... Rate ..... Mills	Tax including State Homestead ..... Mills	State Tax on Non-Homestead 6.17 ..... Mills	Special Taxes	Total Taxes		Paid	When Paid (Month Day Year)	Number of Receipt	March Settlement 1955	June Settlement 1955	Penalty	November Settlement 1955	Penalty	Collections to First Monday in January 1957	Penalty	Delinquent on First Monday in January 1957	Total Delinquent Tax and Penalty	Remarks
	Dollars	Dollars	Dollars	Dollars	Dollars	$ cts.	$ cts.	$ cts.	$ cts.					$ cts.	$ cts.	$ cts.	$ cts.	$ cts.	$ cts.	$ cts.	$ cts.	$ cts.	
Sold for Taxes		7				1 20			1 20	1											1 20		
Sold for Taxes		39				6 66			6 66	2	2nd Half Paid 1st Half Paid	OCT 31 1956 MAY 31 1956	14935 14931		3 33		3 33						
										3													
Sold for Taxes		67				11 44			11 44	4											11 44		
		65				11 10	34		11 44	5	PAID IN FULL APR 18 1956		5423		11 44								
Sold for Taxes		165				28 20			28 20	6											28 20		
Sold for Taxes		74				13 50			13 50	7											13 50		
		47				8 04			8 04	8											8 04		
		40				6 84			6 84	9											6 84		
										10													
		93				15 88	48		16 36	11	PAID IN FULL APR 13 1956		5324		4 30								
		153				26 14	80		26 94	12	PAID IN FULL APR 13 1956												
										13													
										14													
										15													
Sold for Taxes		35				5 98			5 98	16											5 98		
Sold for Taxes		82				14 02			14 02	17											14 02		
										18													
										19													
										20													
		561 311 87				149 03	1 62		150 62						58 07		3 33				59 22		

Assessment Roll and Tax List of Real Property in the Town of Forney

Form 3CD (35) Indicate Type of Property: R-Residential, C-Commercial, I-Industrial, U-Utility, F-Farm

	In Whose Name Assessed	To Whom Transferred	Description of Property: Subdivision	Sec. or Lot	Town or Block	Range	Number of Acres of Land (Acres 100ths)	No. School District	Indicate Homestead Tax or No	Indicate Agricultural Tax or No	* Indicate Type of Property	True and Full Valuations: Land Exclusive of Structures and Improvements (Dollars)	Buildings and Other Structures (Dollars)	Machinery Permanently Attached to Real Estate (Dollars)	Total True and Full Value (Dollars)	Assessed Valuations: Rural: Homestead Up to $1,000 20% (Dollars)	Rural: Over $1,000 and Non-Homestead 33⅓% (Dollars)	All Other: Homestead Up to $1,000 25% (Dollars)	All Other: Over $1,000 and Non-Homestead 40% (Dollars)	Machinery Permanently Attached to Real Estate 33⅓% (Dollars)	Total Assessed Value (Dollars)	Total Assessed Value as Equalized by the Board of Review (Dollars)	Final Equalized Value (Dollars)
1	Helen Fiedler		NE¼ of NE¼	14	142	25	40	Jta	Yes														
2	Ron Fiedler & Helen Fiedler		NW¼ of NE¼				40		"														
3	State of Minnesota		SW¼ of NE¼																				
4	Fred Heinrich		SE¼ of NE¼				40		No														
5																							
6	Ron Fiedler & Helen Fiedler		NE¼ of NW¼				40		Yes														
7	Pearl Harry		NW¼ of NW¼				40		"														
8	James & Pearl Harry		SW¼ of NW¼				40		"														
9	" " "		SE¼ of NW¼				40		"														
10																							
11			NE¼ of SW¼																				
12	U. S. of America		NW¼ of SW¼ } Lot 3																				
13	U. S. of America		SW¼ of SW¼																				
14			SE¼ of SW¼																				
15																							
16	Fred & Gladys Heinrich		NE¼ of SE¼				40		No														
17			NW¼ of SE¼																				
18			SW¼ of SE¼																				
19			SE¼ of SE¼																				
20																							
							320																

	Sold for Taxes	Valuations by School Districts as Equalized by Department of Taxation: District No. ___ Rate ___ Mills	District No. ___ Rate ___ Mills	District No. ___ Rate ___ Mills	District No. ___ Rate ___ Mills	District No. ___ Rate ___ Mills	Tax Including State Homestead ___ Mills	State Tax on Non-Homestead 5.17 Mills	Special Taxes	Total Taxes		Paid	When Paid (Month Day Year)	Number of Receipt	March Settlement 1956	June Settlement 1956	Penalty	November Settlement 1956	Penalty	Collections to First Monday in January 1957	Penalty	Delinquent on First Monday in January 1957	Penalty	Total Delinquent Tax and Penalty	Remarks
		Dollars	Dollars	Dollars	Dollars	Dollars	$ cts.	$ cts.	$ cts.	$ cts.					$ cts.	$ cts.	$ cts.	$ cts.	$ cts.	$ cts.	$ cts.	$ cts.	$ cts.	$ cts.	
1		#55					940			940	1	PAID IN FULL	APR 18 1956	5748		940									
2		#133					2272			2272	2	PAID IN FULL	APR 18 1956	5748		2272									
3											3														
4		65					1110	34		1144	4	PAID IN FULL	MAY 31 1956	12433		1144									
5											5														
6		#50					854			854	6	PAID IN FULL	APR 18 1956	5748		854									
7		#91					1554			1554	7	PAID IN FULL	Dec 31 1956												
8		#56					956			956	8	PAID IN FULL	Dec 31 1956												
9		#56					956			956	9	PAID IN FULL	MAY 31 1956	12434		3466									
10											10														
11											11														
12											12														
13											13														
14											14														
15											15														
16		92					1572	48		1620	16	PAID IN FULL	MAY 31 1956	12433		1620									
17											17														
18											18														
19											19														
20											20														
		#441 157 598					10274	85		10296						10296									

Assessment Roll and Tax List of Real Property in the Town of Backus

Form 3CD (33) [illegible]

*Indicate Type of Property: R - Residential, C - Commercial, I - Industrial, U - Utility, F - Farm

Cass County, Minnesota, for Taxes for the Year 1955.

	In Whose Name Assessed	To Whom Transferred		Description of Property: Subdivision	Sec. or Lot	Town or Block	Rge	Number of Acres of Land: Acres	100ths	No. School District	Indicate Homestead Tax w No	Indicate Agricultural Tax w No	*Indicate Type of Property	True and Full Valuations: Land Exclusive of Structures and Improvements (Dollars)	Buildings and Other Structures (Dollars)	Machinery Permanently Attached to Real Estate (Dollars)	Total True and Full Value (Dollars)	Assessed Valuations: Rural: Homestead Up to $1,000 20% (Dollars)	Rural: Over $1,000 and Non-Homestead 33⅓% (Dollars)	All Other: Homestead Up to $1,000 25% (Dollars)	All Other: Over $1,000 Non-Homestead 40% (Dollars)	Machinery Permanently Attached to Real Estate 33⅓% (Dollars)	Total Assessed Value (Dollars)	Total Assessed Value as Equalized by the Board of Review (Dollars)	Final Equalized Value (Dollars)
	James G. + Laura W. Gibson		1	NE¼ of NE¼	15	14325		40		46	Yes														
	" " "		2	NW¼ of NE¼				40			"														
	" " "		3	SW¼ of NE¼				40			"														
	State of Minnesota		4	SE¼ of NE¼																					
			5																						
	James G. + Lura W. Gibson		6	NE¼ of NW¼				40			"														
	" " "		7	NW¼ of NW¼				40			"														
	U. S. of America		8	SW¼ of NW¼ less 10 ac																					
	U. S. of America		9	SE¼ of NW¼																					
			10																						
	U. S. of America		11	NE¼ of SW¼																					
	U. S. of America		12	NW¼ of SW¼ less 5 ac																					
	U. S. of America		13	SW¼ of SW¼																					
	U. S. of America		14	SE¼ of SW¼																					
	State of Minnesota		15	S½ of S½ of N½ of N½ (10 acres) + S½ of S½ of N½ of N½ of N½ of N½ (5 acres)																					
	State of Minnesota		16	NE¼ of SE¼																					
	U. S. of America		17	NW¼ of SE¼																					
	U. S. of America		18	SW¼ of SE¼																					
	State of Minnesota		19	SE¼ of SE¼																					
			20																						
								200																	

Validations by School Districts as Equalized by Department of Taxation

	Sold for Taxes	District No. ..... Rate ..... Mills	District No. 46 Rate 11 Mills	District No. ..... Rate ..... Mills	District No. ..... Rate ..... Mills	District No. ..... Rate ..... Mills	District No. ..... Rate ..... Mills	Tax including State Tax on Homestead ..... Mills $ cts.	State Tax on Non-Homestead ..... Mills $ cts.	Special Taxes $ cts.	Total Taxes $ cts.		Paid	When Paid (Month Day Year)	Number of Receipt	March Settlement 1956 $ cts.	June Settlement 1956 $ cts.	Penalty $ cts.	November Settlement 1955 $ cts.	Penalty $ cts.	Collections in First Monday in January 1957 $ cts.	Penalty $ cts.	Delinquent on First Monday in January 1957 $ cts.	Penalty $ cts.	Total Delinquent Tax and Penalty $ cts.	Remarks
1		# 77						1316			1316	1	1st Half Paid 2nd Half Paid	OCT 31 1955 MAY 31 1956	11761		1546		1546							
2		# 72						1230			1230	2	1st Half Paid 2nd Half Paid	OCT 31 1955 MAY 31 1956	11761											
3		# 32						546			546	3	1st Half Paid 2nd Half Paid	OCT 31 1955 OCT 31 1955	15969											
4												4															
5												5															
6		# 319						5450			5450	6	2nd Half Paid 1st Half Paid	OCT 31 1956 OCT 31 1955	11761		3227		3227							
7		# 59						1008			1008	7	2nd Half Paid 1st Half Paid	OCT 31 1956 OCT 31 1955	15969											
8												8															
9												9															
10												10															
11												11															
12												12															
13												13															
14												14															
15												15															
16												16															
17												17															
18												18															
19												19															
20												20															
		#559						9550			9550						4775		4775								

Assessment Roll and Tax List of Real Property in the Town of Pinney

Form 3CD (33) BALLARD-DUTTON COMPANY, MINNEAPOLIS

*Indicate Type of Property: R - Residential, C - Commercial, I - Industrial, U - Utility, F - Farm

	IN WHOSE NAME ASSESSED	TO WHOM TRANSFERED		DESCRIPTION OF PROPERTY: SUBDIVISION	Sec. or Lot	Town or Block	Rng	Number of Acres of Land: Acres	10ths	No. School District	Indicate Homestead Yes or No	Indicate Agricultural Yes or No	* Indicate Type of Property	TRUE AND FULL VALUATIONS: LAND Exclusive of Structures and Improvements	BUILDINGS and Other Structures	MACHINERY Permanently Attached to Real Estate	TOTAL Tree and Full Value	ASSESSED VALUATIONS: RURAL: Homestead Up to $1,000 20%	RURAL: Over $4,000 Non-Homestead 33⅓%	ALL OTHER: Homestead Up to $1,000 25%	ALL OTHER: Over $4,000 and Non-Homestead 40%	ALL OTHER: MACHINERY Permanently Attached to Real Estate 33⅓%	TOTAL ASSESSED VALUE	Total Assessed Value as Equalized by the Board of Review	FINAL EQUALIZED VALUE
								Acres	10ths					Dollars	Dollars	Dollars	Dollars	Dollars	Dollars	Dollars	Dollars	Dollars	Dollars	Dollars	Dollars
1	Floyd F. Bodeman			NE¼ of NE¼	16	140-25		40		Twp	No	Yes													
2	State of Minnesota			NW¼ of NE¼																					
3	State of Minnesota			SW¼ of NE¼																					
4	State of Minnesota			SE¼ of NE¼																					
5																									
6	State of Minnesota			NE¼ of NW¼																					
7				NW¼ of NW¼																					
8				SW¼ of NW¼																					
9	State of Minnesota			SE¼ of NW¼																					
10																									
11				NE¼ of SW¼																					
12				NW¼ of SW¼																					
13				SW¼ of SW¼																					
14				SE¼ of SW¼																					
15																									
16	Wesley & Sara Rabig			NE¼ of SE¼				40			Yes	"													
17	State of Minnesota			NW¼ of SE¼																					
18	State of Minnesota			SW¼ of SE¼																					
19	Ray & Emma Pruppe Dorothy Rasmussen			SE¼ of SE¼				40			No	"													
20																									
								120																	

	SOLD FOR TAXES	VALUATIONS BY SCHOOL DISTRICTS AS EQUALIZED BY DEPARTMENT OF TAXATION: District No. ..... Rate ..... Mills	District No. ..... Rate ..... Mills	District No. ..... Rate ..... Mills	District No. ..... Rate ..... Mills	District No. ..... Rate ..... Mills	District No. ..... Rate ..... Mills	Tax including State Homestead ..... Mills	State Tax on Non-Homestead 4.11 Mills	SPECIAL TAXES	TOTAL TAXES		PAID	WHEN PAID	Number of Receipt	March Settlement 1955	June Settlement 1955	Penalty	November Settlement 1955	Penalty	Collections to First Monday in January 1957	Penalty	Delinquent on First Monday in January 1957	Total Delinquent Tax and Penalty	REMARKS
		Dollars	Dollars	Dollars	Dollars	Dollars	Dollars	$ cts.	$ cts.	$ cts.	$ cts.			Month Day Year		$ cts.	$ cts.	$ cts.	$ cts.	$ cts.	$ cts.	$ cts.	$ cts.	$ cts.	
1	SOLD FOR TAXES			80				15 96	4 91		16 38	1												16 38	
2												2													
3												3													
4												4													
5												5													
6												6													
7												7													
8												8													
9												9													
10												10													
11												11													
12												12													
13												13													
14												14													
15												15													
16				#100				19 44			19 44	16	PAID IN FULL	MAY 31 1956	1295		19 44								
17												17													
18												18													
19				95				12 44	60		19 44	19	PAID IN FULL	MAY 31 1956	1294		19 44								
20				#100 175 275				54 84	9 72		55 76	20					39 38							16 38	

Assessment Roll and Tax List of Real Property in the Town of Lowry

Form SCD-455

Indicate Type of Property: R-Residential, C-Commercial, I-Industrial, U-Utility, F-Farm

	IN WHOSE NAME ASSESSED	TO WHOM TRANSFERRED		DESCRIPTION OF PROPERTY: SUBDIVISION	Sec. or Lot	Town or Block	Rg.	Number of Acres of Land: Acres	100ths	No. School District	Indicate Homestead Tax or No	Indicate Agricultural Tax or No	Indicate Type of Property	TRUE AND FULL VALUATIONS: LAND Exclusive of Structures and Improvements (Dollars)	BUILDINGS and Other Structures (Dollars)	MACHINERY Permanently Attached to Real Estate (Dollars)	TOTAL True and Full Value (Dollars)	ASSESSED VALUATIONS: RURAL: Homestead Up to $1,000 20% (Dollars)	ALL OTHER: Over $4,000 and Non-Homestead 33⅓% (Dollars)	Homestead Up to $4,000 25% (Dollars)	Over $4,000 Non-Homestead 40% (Dollars)	MACHINERY Permanently Attached to Real Estate 33⅓% (Dollars)	TOTAL ASSESSED VALUE (Dollars)	Total Assessed Value as Equalized by the Board of Review (Dollars)	FINAL EQUALIZED VALUE (Dollars)
	State of Minnesota		1	NE¼ of NE¼	17	143	25																		
	State of Minnesota		2	NW¼ of NE¼																					
	State of Minnesota		3	SW¼ of NE¼																					
	U. S. of America		4	SE¼ of NE¼																					
			5																						
	U. S. of America		6	NE¼ of NW¼																					
	U. S. of America		7	NW¼ of NW¼																					
	U. S. of America		8	SW¼ of NW¼																					
	U. S. of America		9	SE¼ of NW¼																					
			10																						
	U. S. of America		11	NE¼ of SW¼																					
	U. S. of America		12	NW¼ of SW¼																					
	State of Minnesota		13	SW¼ of SW¼																					
	U. S. of America		14	SE¼ of SW¼																					
			15																						
	U. S. of America		16	NE¼ of SE¼																					
	State of Minnesota		17	NW¼ of SE¼																					
	State of Minnesota		18	SW¼ of SE¼																					
	State of Minnesota		19	SE¼ of SE¼																					
			20																						

	SOLD FOR TAXES	VALUATIONS BY SCHOOL DISTRICTS AS EQUALIZED BY DEPARTMENT OF TAXATION: District No. ..... Rate ..... Mills (Dollars)	District No. ..... Rate ..... Mills (Dollars)	District No. ..... Rate ..... Mills (Dollars)	District No. ..... Rate ..... Mills (Dollars)	District No. ..... Rate ..... Mills (Dollars)	District No. ..... Rate ..... Mills (Dollars)	Tax including State Tax on Non-Homestead ..... Mills ($ cts.)	State Tax on Non-Homestead ..... Mills ($ cts.)	SPECIAL TAXES ($ cts.)	TOTAL TAXES ($ cts.)		PAID	WHEN PAID (Month Day Year)	Number of Receipt	March Settlement 1956 ($ cts.)	June Settlement 1956 ($ cts.)	Penalty ($ cts.)	November Settlement 1956 ($ cts.)	Penalty ($ cts.)	Collections to Now Monday in January 1957 ($ cts.)	Penalty ($ cts.)	Delinquent on First Monday in January 1957 ($ cts.)	Total Delinquent Tax and Penalty ($ cts.)	REMARKS
1												1													
2												2													
3												3													
4												4													
5												5													
6												6													
7												7													
8												8													
9												9													
10												10													
11												11													
12												12													
13												13													
14												14													
15												15													
16												16													
17												17													
18												18													
19												19													
20												20													

Assessment Roll and Tax List of Real Property in the Town of Dorsey

Form SCD (133) 10-10-21-10 500M, 1-55-R-C.

*Indicate Type of Property: R-Residential, C-Commercial, I-Industrial, U-Utility, F-Farm

In Whose Name Assessed	To Whom Transferred		Description of Property: Subdivision	Sec. or Lot	Town or Block	Rng	Number of Acres of Land: Acres	100ths	No. School District	Indicate Homestead Tax or No	Indicate Agricultural Tax or No	* Indicate Type of Property	True and Full Valuations: Land Exclusive of Structures and Improvements (Dollars)	Buildings and Other Structures (Dollars)	Machinery Permanently Attached to Real Estate (Dollars)	Total True and Full Value (Dollars)	Assessed Valuations: Rural: Homestead Up to $1,000 20% (Dollars)	Rural: Over $4,000 and Non-Homestead 33⅓% (Dollars)	All Other: Homestead Up to $1,000 25% (Dollars)	All Other: Over $4,000 and Non-Homestead 40% (Dollars)	Machinery Permanently Attached to Real Estate 33⅓% (Dollars)	Total Assessed Value (Dollars)	Total Assessed Value as Equalized by the Board of Review (Dollars)	Final Equalized Value (Dollars)
U. S. of America		1	NE¼ of NE¼	18	143	25			Non															
State of Minnesota		2	NW¼ of NE¼																					
State of Minnesota		3	SW¼ of NE¼																					
U. S. of America		4	SE¼ of NE¼																					
		5																						
Eugene Lee		6	NE¼ of NW¼				40			No	Yes													
" "		7	~~NW¼ of NW¼~~ Lot 1				39.58			"	"													
" "		8	~~SW¼ of NW¼~~ Lot 2				39.50			"	"													
" "		9	SE¼ of NW¼				40			"	"													
		10																						
" "		11	NE¼ of SW¼				40			"	"													
U. S. of America		12	~~NW¼ of SW¼~~ Lot 3																					
U. S. of America		13	~~SW¼ of SW¼~~ Lot 4																					
~~Edward Joanne Jaquette~~ ~~Clarence + Dagmar Hale~~		14	SE¼ of SW¼				40			No	"													
		15																						
State of Minnesota		16	NE¼ of SE¼																					
U. S. of America		17	NW¼ of SE¼																					
U. S. of America		18	SW¼ of SE¼																					
U. S. of America		19	SE¼ of SE¼																					
		20																						
							239.08																	

Cass County, Minnesota, for Taxes for the Year 1955.

Valuations by School Districts as Equalized by Department of Taxation

	Sold for Taxes	District No. ..... Rate ..... Mills (Dollars)	District No. ..... Rate ..... Mills (Dollars)	District No. ..... Rate ..... Mills (Dollars)	District No. ..... Rate ..... Mills (Dollars)	District No. ..... Rate ..... Mills (Dollars)	District No. ..... Rate ..... Mills (Dollars)	Tax including State Homestead ..... Mills ($ cts.)	State Tax on Non-Homestead 5.1 Mills ($ cts.)	Special Taxes ($ cts.)	Total Taxes ($ cts.)		Paid	When Paid (Month Day Year)	Number of Receipt	March Settlement 1956 ($ cts.)	June Settlement 1956 ($ cts.)	Penalty ($ cts.)	November Settlement 1956 ($ cts.)	Penalty ($ cts.)	Collections to First Monday in January 1957 ($ cts.)	Penalty ($ cts.)	Delinquent on First Monday in January 1957 ($ cts.)	Total Delinquent Tax and Penalty ($ cts.)	Remarks
1												1													
2												2													
3												3													
4												4													
5												5													
6				80				10.46	4.1		16.38	6	PAID IN FULL	MAR 23 1956											
7				76				15.16	40		15.56	7	PAID IN FULL	MAR 23 1956											
8				77				15.36	40		15.76	8	PAID IN FULL	MAR 23 1956	5195		8.46								
9				80				15.96	4.1		16.38	9	PAID IN FULL	MAR 23 1956											
10												10													
11				80				15.96	4.1		16.38	11	PAID IN FULL	MAR 23 1956											
12												12													
13												13													
14	SOLD FOR TAXES			110				21.94	56		22.50	14	PAID IN FULL	OCT 31 1956	26843				22.50	.78					
15												15													
16												16													
17												17													
18												18													
19												19													
20												20													
				583				129.34	2.62		132.96						80.46		22.50						

Assessment Roll and Tax List of Real Property in the Town of Garrey, Cass County, Minnesota, for Taxes for the Year 1955.

Form ECD 135: multi-page, numerical

*Indicate Type of Property: R-Residential, C-Commercial, I-Industrial, U-Utility, F-Farm

		DESCRIPTION OF PROPERTY							TRUE AND FULL VALUATIONS				ASSESSED VALUATIONS								
													RURAL		ALL OTHER						
IN WHOSE NAME ASSESSED	TO WHOM TRANSFERRED		SUBDIVISION	Sec. or Lot	Town or Block	Rge	Number of Acres of Land	No. School District	Indicate Homestead Tax or No	Indicate Agricultural Tax or No	* Indicate Type of Property	LAND Exclusive of Structures and Improvements	BUILDINGS and Other Structures	MACHINERY Permanently Attached to Real Estate	TOTAL True and Full Value	Homestead Up to $4,000 20%	Over $4,000 and Non-Homestead 33⅓%	Homestead Up to $4,000 25%	Over $4,000 and Non-Homestead 40%	MACHINERY Permanently Attached to Real Estate 33⅓%	TOTAL ASSESSED VALUE	Total Assessed Value as Equalized by the Board of Review	FINAL EQUALIZED VALUE
							Acres 100ths					Dollars	Dollars	Dollars	Dollars	Dollars	Dollars	Dollars	Dollars	Dollars	Dollars	Dollars	Dollars
U.S. of America		1	NE¼ of NE¼		18	14325			Hm														
State of Minnesota		2	SW¼ of NE¼																				
State of Minnesota		3	SW¼ of NE¼																				
U.S. of America		4	SE¼ of NE¼																				
		5																					
Eugene Lee		6	NE¼ of NW¼				40		70	Yes													
" "		7	~~NW¼ of NW¼~~ Lot 1				39.58		"	"													
" "		8	~~SW¼ of NW¼~~ Lot 2				39.50		"	"													
" "		9	SE¼ of NW¼				40		"	"													
		10																					
" "		11	NE¼ of SW¼				40		"	"													
U.S. of America		12	~~NW¼ of SW¼~~ Lot 3																				
U.S. of America		13	~~SW¼ of SW¼~~ Lot 4																				
~~Clarence Eugene Gaylord~~ Deceased by Joanne Gaylord		14	SE¼ of SW¼				40		70	"													
		15																					
State of Minnesota		16	NE¼ of SE¼																				
U.S. of America		17	NW¼ of SE¼																				
U.S. of America		18	SW¼ of SE¼																				
U.S. of America		19	SE¼ of SE¼																				
		20																					
							239.08																

	SOLD FOR TAXES	VALUATIONS BY SCHOOL DISTRICTS AS EQUALIZED BY DEPARTMENT OF TAXATION						Tax Including State Homestead ....Mills	State Tax on Non-Homestead 5.17 Mills	SPECIAL TAXES	TOTAL TAXES		PAID	WHEN PAID	Number of Receipt	March Settlement 1956	June Settlement 1956	Penalty	November Settlement 1956	Penalty	Collections on First Monday in January 1957	Penalty	Delinquent on First Monday in January 1957	Penalty	Total Delinquent Tax and Penalty	REMARKS
		District No. ..... Rate ..... Mills	District No. ..... Rate ..... Mills	District No. ..... Rate ..... Mills	District No. 2644 Rate 29.94 Mills	District No. ..... Rate ..... Mills	District No. ..... Rate ..... Mills	$ cts.	$ cts.	$ cts.	$ cts.		Month Day Year			$ cts.	$ cts.	$ cts.	$ cts.	$ cts.	$ cts.	$ cts.	$ cts.	$ cts.	$ cts.	
		Dollars	Dollars	Dollars	Dollars	Dollars	Dollars																			
1												1														
2												2														
3												3														
4												4														
5												5														
6				80				15.96	4.14		16.38	6	PAID IN FULL	MAR 23 1956												
7				70				15.16	4.0		15.56	7	PAID IN FULL	MAR 23 1956												
8				77				15.36	4.0		15.76	8	PAID IN FULL	MAR 23 1956	5195		8.04									
9				80				15.96	4.14		16.38	9	PAID IN FULL	MAR 23 1956												
10												10														
11				80				15.96	4.14		16.38	11	PAID IN FULL	MAR 23 1956												
12												12														
13												13														
14	SOLD FOR TAXES			112				29.94	6.6		22.50	14	PAID IN FULL	OCT 31 1956	16063				22.50	.74						
15												15														
16												16														
17												17														
18												18														
19												19														
20												20														
				503				100.34	26.2		202.46						80.46		22.50							

Assessment Roll and Tax List of Real Property in the Town of Torrey

*Indicate Type of Property: R - Residential, C - Commercial, I - Industrial, U - Utility, F - Farm

Form SCD (55) Miller-Davis Company, Minneapolis

In Whose Name Assessed	To Whom Transferred		Subdivision	Sec. or Lot	Town or Block	Rng.	Number of Acres of Land: Acres	100ths	No. School District	Indicate Homestead Yes or No	Indicate Agricultural Yes or No	*Indicate Type of Property	True and Full Valuations: LAND Exclusive of Structures and Improvements (Dollars)	BUILDINGS and Other Structures (Dollars)	MACHINERY Permanently Attached to Real Estate (Dollars)	TOTAL True and Full Value (Dollars)	Assessed Valuations: Rural: Homestead Up to $4,000 20% (Dollars)	Rural: Over $4,000 and Non-Homestead 33 1/3% (Dollars)	All Other: Homestead Up to $4,000 25% (Dollars)	All Other: Over $4,000 and Non-Homestead 40% (Dollars)	MACHINERY Permanently Attached to Real Estate 33 1/3% (Dollars)	TOTAL ASSESSED VALUE (Dollars)	Total Assessed Value as Equalized by the Board of Review (Dollars)	FINAL EQUALIZED VALUE (Dollars)
U. S. of America		1	N E ¼ of N E ¼	19	143	25			Unt															
U. S. of America		2	N W ¼ of N E ¼																					
U. S. of America		3	S W ¼ of N E ¼																					
U. S. of America		4	S E ¼ of N E ¼																					
		5																						
U. S. of America		6	N E ¼ of N W ¼																					
State of Minnesota		7	~~N W ¼ of N W ¼~~ Lot 1																					
U. S. of America		8	~~S W ¼ of N W ¼~~ Lot 2																					
U. S. of America		9	S E ¼ of N W ¼																					
		10																						
State of Minnesota		11	N E ¼ of S W ¼																					
U. S. of America		12	~~N W ¼ of S W ¼~~ Lot 3																					
U. S. of America		13	~~S W ¼ of S W ¼~~ Lot 4																					
U. S. of America		14	S E ¼ of S W ¼																					
		15																						
U. S. of America		16	N E ¼ of S E ¼																					
U. S. of America		17	N W ¼ of S E ¼																					
U. S. of America		18	S W ¼ of S E ¼																					
U. S. of America		19	S E ¼ of S E ¼																					
		20																						

Cass County, Minnesota, for Taxes for the Year 1955.

	Sold for Taxes	Valuations by School Districts as Equalized by Department of Taxation: District No.... Rate.... Mills (Dollars)	District No.... Rate.... Mills (Dollars)	District No.... Rate.... Mills (Dollars)	District No.... Rate.... Mills (Dollars)	District No.... Rate.... Mills (Dollars)	District No.... Rate.... Mills (Dollars)	Tax Including State Homestead ....Mills ($ cts.)	State Tax on Non-Homestead ....Mills ($ cts.)	Special Taxes ($ cts.)	Total Taxes ($ cts.)		Paid	When Paid (Month Day Year)	Number of Receipt	March Settlement 1956 ($ cts.)	June Settlement 1956 ($ cts.)	Penalty ($ cts.)	November Settlement 1956 ($ cts.)	Penalty ($ cts.)	Collections to First Monday in January 1957 ($ cts.)	Penalty ($ cts.)	Delinquent on First Monday in January 1957 ($ cts.)	Total Delinquent Tax and Penalty ($ cts.)	Remarks
1												1													
2												2													
3												3													
4												4													
5												5													
6												6													
7												7													
8												8													
9												9													
10												10													
11												11													
12												12													
13												13													
14												14													
15												15													
16												16													
17												17													
18												18													
19												19													
20												20													

Assessment Roll and Tax List of Real Property in the Town of Torrey

Indicate Type of Property: R - Residential, C - Commercial, I - Industrial, U - Utility, F - Farm

Form ACD 435 Revised 1-1-55 Revised 1-1-56

In Whose Name Assessed	To Whom Transferred		Description of Property: Subdivision	Sec. or Lot	Town or Block	Rng.	Number of Acres of Land: Acres	100ths	Sch.	Indicate Homestead Tax or No	Indicate Applicable Tax or No	Indicate Type of Property	True and Full Valuations: Land Exclusive of Structures and Improvements (Dollars)	Buildings and Other Structures (Dollars)	Machinery Permanently Attached to Real Estate (Dollars)	Total True and Full Value (Dollars)	Assessed Valuations: Rural: Homestead Up to $4,000 20% (Dollars)	Rural: Over $4,000 and Non-Homestead 33⅓% (Dollars)	All Other: Homestead Up to $1,000 25% (Dollars)	All Other: Over $1,000 and Non-Homestead 40% (Dollars)	Machinery Permanently Attached to Real Estate 33⅓% (Dollars)	Total Assessed Value (Dollars)	Total Assessed Value as Equalized by the Board of Review (Dollars)	Final Equalized Value (Dollars)
State of Minnesota		1	NE¼ of NE¼	20	143	25			2001															
State of Minnesota		2	NW¼ of NE¼																					
Arthur & Olga		3	SW¼ of NE¼				40			No	yes													
"	"	4	SE¼ of NE¼				40			"	"													
"	"	5	Part of Lot 14 N of Lot 4 of SE¼ N of Road				12			"	"													
State of Minnesota		6	NE¼ of NW¼																					
Dewey & Frances Slater		7	NW¼ of NW¼				40			yes	"													
"	"	8	SW¼ of NW¼				40			"	"													
"	"	9	SE¼ of NW¼ Less 8.175 A Sold				40			"	"													
Dewey H & Frances Slater		10	24 acs of 6.175 of Lot 3 of SE¼ of NW¼							No	"		Value & Tax includes line 5, page 21											
U. S. of America		11	NE¼ of SW¼ Lot 2																					
		12	NW¼ of SW¼																					
U. S. of America		13	SW¼ of SW¼ Lot 3																					
Fred G & Karen Stark		14	N½ of 2 acs of Lot 1							No	"													
Joseph J & Hazel A Lloyd		15	3 acres of Lot 1 SE of Hudson				10			"	"													
Loren E & Carol A Bauer		16	NE¼ of SE¼ less part N of road				40			yes	"													
"	"	17	Lot 1 less part N of road & less 2 acs				13			"	"													
		18	SW¼ of SE¼ Lot 4																					
"	"	19	SE¼ of SE¼ Lot 1 less 10 acs				27	25		"	"													
Edward H & Mary E. Kenneth		20	2 acs of Lot 1 Less SE¼				2			No	"													
Assessment for year							Carry	28																

Cass County, Minnesota, for Taxes for the Year 1955.

	Sold for Taxes	Valuations by School Districts as Equalized by Department of Taxation: District No. / Rate ... Mills (Dollars)	District No. / Rate ... Mills (Dollars)	District No. / Rate ... Mills (Dollars)	District No. / Rate ... Mills (Dollars)	District No. / Rate ... Mills (Dollars)	District No. / Rate ... Mills (Dollars)	Tax Including State Homestead ... Mills ($ cts.)	State Tax on Non-Homestead 5.1 Mills ($ cts.)	Special Taxes ($ cts.)	Total Taxes ($ cts.)		Paid: Month Day Year	When Paid	Number of Receipt	March Settlement 1956 ($ cts.)	June Settlement 1956 ($ cts.)	Penalty ($ cts.)	November Settlement 1956 ($ cts.)	Penalty ($ cts.)	Collections to First Monday in January 1957 ($ cts.)	Penalty ($ cts.)	Delinquent on First Monday in January 1957 ($ cts.)	Total Delinquent Tax and Penalty ($ cts.)	Remarks
1												1													
2												2													
3			116		2312		60		2372			3	PAID IN FULL APR 25 1956		5821		2372								
4			102		2034		52		2086			4	PAID IN FULL APR 25 1956				2086								
5			65		1096		28		1124			5	PAID IN FULL APR 25 1956				1124								
6												6													
7	SOLD FOR TAXES		453		1056				1056			7											1056		
8	PAID FOR TAXES		421		1614				1614			8											1614		
9			170		3390				3390			9											3390		
10			15		358		10		368			10	PAID IN FULL MAY 31 1956		12940		368								
11												11													
12												12													
13												13													
14			27		538		14		552			14	PAID IN FULL MAY 31 1956		12940		552								
15			123		2452		64		2516			15	PAID IN FULL MAY 31 1956		12938		2516								
16			14		280				280			16	Balance Paid OCT 31 1956												
17			116		2312				2312			17	Balance Paid OCT 31 1956 / Paid MAY 31 1956		15475 / 12937		2000		1988						
18												18													
19			66		1316				1316			19	Balance Paid OCT 31 1956												
20			45		898		24		922			20	PAID IN FULL MAY 31 1956		12939		922								
			500																						
			186		14656		252		14908								11940		1988				6660		
			786																						

Assessment Roll and Tax List of Real Property in the Town of Torrey

Cass County, Minnesota, for Taxes for the Year 1955.

Form SCD (35) [illegible]

*Indicate Type of Property: R - Residential, C - Commercial, I - Industrial, U - Utility, F - Farm

	In Whose Name Assessed	To Whom Transferred	Description of Property: Subdivision	Sec. or Lot	Town or Block	Rge.	Number of Acres of Land: Acres	Tenths	Sch. District	Indicate Homestead Tax Number	Indicate Agricultural Tax Number	Indicate Type of Property	True and Full Valuations: Land Exclusive of Structures and Improvements	Buildings and Other Structures	Machinery Permanently Attached to Real Estate	Total True and Full Value	Assessed Valuations: Rural: Homestead Up to $1,000 20%	Rural: Over $1,000 and Non-Homestead 33⅓%	All Other: Homestead Up to $1,000 25%	All Other: Over $1,000 and Non-Homestead 40%	Machinery Permanently Attached to Real Estate 33⅓%	Total Assessed Value	Total Assessed Value as Equalized by the Board of Review	Final Equalized Value
							Acres	Tenths					Dollars	Dollars	Dollars	Dollars	Dollars	Dollars	Dollars	Dollars	Dollars	Dollars	Dollars	Dollars
1			NE¼ of NE¼				20	14	325															
2			NW¼ of NE¼																					
3			SW¼ of NE¼																					
4			SE¼ of NE¼																					
	Alton H. & Doris L. Olson		E 150' of S 300' of S½ of NE¼ of NE¼ (Continued on page 20)										Tax & value included line 10, page 20											
6			NE¼ of NW¼																					
7			NW¼ of NW¼																					
8			SW¼ of NW¼																					
9			SE¼ of NW¼																					
10																								
11			NE¼ of SW¼																					
12			NW¼ of SW¼																					
13			SW¼ of SW¼																					
14			SE¼ of SW¼																					
15																								
16			NE¼ of SE¼																					
17			NW¼ of SE¼																					
18			SW¼ of SE¼																					
19			SE¼ of SE¼																					
20																								

	Sold for Taxes	Valuations by School Districts as Equalized by Department of Taxation: District No. ..... Rate ..... Mills	District No. ..... Rate ..... Mills	District No. ..... Rate ..... Mills	District No. ..... Rate ..... Mills	District No. ..... Rate ..... Mills	District No. ..... Rate ..... Mills	Tax Including State Homestead ..... Mills	State Tax on Non-Homestead ..... Mills	Special Taxes	Total Taxes		Paid	When Paid: Month	Day	Year	Number of Receipt	March Settlement 1956	June Settlement 1956	Penalty	November Settlement 1956	Penalty	Collections to First Monday in January 1957	Penalty	Delinquent as First Monday in January 1957	Total Delinquent Tax and Penalty	Remarks
		Dollars	Dollars	Dollars	Dollars	Dollars	Dollars	$ cts.	$ cts.	$ cts.	$ cts.			Month	Day	Year		$ cts.	$ cts.	$ cts.	$ cts.	$ cts.	$ cts.	$ cts.	$ cts.	$ cts.	
1												1															
2												2															
3												3															
4												4															
5												5															
6												6															
7												7															
8												8															
9												9															
10												10															
11												11															
12												12															
13												13															
14												14															
15												15															
16												16															
17												17															
18												18															
19												19															
20												20															

Assessment Roll and Tax List of Real Property in the Town of Torrey Cass County, Minnesota, for Taxes for the Year 1955.

Form SCD (35) 10-1955-50,000 PRINTING

*Indicate Type of Property: R-Residential, C-Commercial, I-Industrial, U-Utility, F-Farm

	In Whose Name Assessed	To Whom Transferred	Description of Property: Subdivision	Sec. or Lot	Town or Block	Rng.	Number of Acres of Land (Acres / 100ths)	No. School District	Indicate Homestead Yes or No	Indicate Agricultural Yes or No	Indicate Type of Prop.	True and Full Valuations: Land Exclusive of Structures and Improvements (Dollars)	Buildings and Other Structures (Dollars)	Machinery Permanently Attached to Real Estate (Dollars)	Total True and Full Value (Dollars)	Assessed Valuations: Rural: Homestead Up to $4,000 20% (Dollars)	Rural: Over $4,000 and Non-Homestead 33⅓% (Dollars)	All Other: Homestead Up to $3,000 25% (Dollars)	All Other: Over $4,000 and Non-Homestead 40% (Dollars)	All Other: Machinery Permanently Attached to Real Estate 33⅓% (Dollars)	Total Assessed Value (Dollars)	Total Assessed Value as Equalized by the Board of Review (Dollars)	Final Equalized Value (Dollars)
1	Thomas J. & Mary Steele																						
2	Oscar E. Dahlberg		NE¼ of NE¼ Lot 1	21	143	25	39.45	Hnt	no	yes													
3	U. S. of America	Richard A. & Mary J. Rothman	SW¼ of NE¼																				
4	Robert Severson		SW¼ of NW¼				40		"	"													
5	Elmer R. & Ella Florence Dahlberg		SE¼ of NE¼ Lots 1 & 2 less 4½ sold				20.75		"	"													
6	Bernard & Lenore Severson		S½ of Lot 2 on W side of lake				2		"	"													
7	U. S. of America		NE¼ of NW¼																				
8	U. S. of America		NW¼ of NW¼																				
9	Arthur W. Osberg	Richard A. & Mary J. Rothman	SW¼ of NW¼				40		"	"													
10	Robert Severson		SE¼ of NW¼				40		yes	"													
11	Nelson & Harriet Peterson		N 160' of S 460' of Lot 2				1.50		no	"													
12	Jack C. Jacobson		NE¼ of SW¼				40		yes	"													
13	Arthur W. Osberg		NW¼ of SW¼				40		no	"													
14	E. W. Ingalls		SW¼ of SW¼ Lot 4				38		"	"	Connected by an 1955 by Lenore Severson											74.92	
15	Jack C. Jacobson		SE¼ of SW¼				40		yes	"													
16																							
17	Bernard & Lilbert Severson		NE¼ of SE¼ Lot 3				14.10		no	"													
18	Robert Severson	Richard A. & Mary J. Rothman	NW¼ of SE¼				40		"	"													
19	" " " " "		SW¼ of SE¼				40		"	"													
20	State of Minnesota		SE¼ of SE¼																				
	Anastasia Tomczyk		Part of Lot - (see 1954)																				
							435.80																

	Sold for Taxes	District No. ..... Rate ..... Mills (Dollars)	District No. ..... Rate ..... Mills (Dollars)	District No. ..... Rate ..... Mills (Dollars)	District No. ..... Rate ..... Mills (Dollars)	District No. ..... Rate ..... Mills (Dollars)	District No. ..... Rate ..... Mills (Dollars)	Tax Including State Homestead ..... Mills ($ cts.)	State Tax on Non-Homestead 5.17 Mills ($ cts.)	Special Taxes ($ cts.)	Total Taxes ($ cts.)		Paid	When Paid (Month Day Year)	Number of Receipt	March Settlement 1956 ($ cts.)	June Settlement 1956 ($ cts.)	Penalty ($ cts.)	November Settlement 1956 ($ cts.)	Penalty ($ cts.)	Collections to First Monday in January 1957 ($ cts.)	Penalty ($ cts.)	Delinquent on First Monday in January 1957 ($ cts.)	Total Delinquent Tax and Penalty ($ cts.)	Remarks
1				52				10.86	.26		10.62	1	PAID IN FULL	APR 16 1956	5783		10.62								
2												2													
3				100				19.44	.52		20.46	3	PAID IN FULL	MAY 31 1956	12942		20.46								
4				251				51.24	1.31		52.55	4	2nd Half Paid 1st Half Paid	JUL 18 1956 MAY 31 1956	15515 12932		26.27		26.28						
5				20				3.98	.10		4.08	5	PAID IN FULL	MAY 31 1956	12932		4.08								
6												6													
7												7													
8				68				13.56	.36		13.92	8	PAID IN FULL	APR 25 1956	5821		13.92								
9				# 28				5.58			5.58	9	PAID IN FULL	MAY 31 1956	12942		5.58								
10				57				11.36	.30		11.66	10	PAID IN FULL	MAY 31 1956	12942		11.66								
11	SOLD FOR TAXES			# 74				14.76			14.76	11											14.76		
12				136				27.12	.70		27.82	12	PAID IN FULL	APR 25 1956	5821		27.82								
13				# 93				18.54			18.54	13	PAID IN FULL	MAY 31 1956	12943		18.54								
14	SOLD FOR TAXES			# 13				2.60			2.60	14											2.60		
15												15													
16				70				13.96	.36		14.32	16	PAID IN FULL	MAY 31 1956	12932		14.32								
17				207				41.28	1.08		42.36	17	PAID IN FULL	11/14/21 1961											
18				46				9.18	.24		9.42	18	PAID IN FULL	MAY 31 1956	12942		9.42								
19												19													
20												20													
				# 208 1613 1821				243.46	5.24		248.70						205.06		26.28				17.36		

Assessment Roll and Tax List of Real Property in the Town of Pavey, Cass County, Minnesota, for Taxes for the Year 1955.

Form 3CD (35) [illegible]

*Indicate Type of Property: R - Residential, C - Commercial, I - Industrial, U - Utility, F - Farm

	IN WHOSE NAME ASSESSED	TO WHOM TRANSFERRED		DESCRIPTION OF PROPERTY: SUBDIVISION	Sec. or Lot	Town or Block	Rng.	Number of Acres of Land: Acres	Mills	No. School District	Indicate Homestead Tax or No.	Indicate Agricultural Tax or No.	Indicate Type of Property	TRUE AND FULL VALUATIONS: LAND Exclusive of Structures and Improvements	BUILDINGS and Other Structures	MACHINERY Permanently Attached to Real Estate	TOTAL True and Full Value	ASSESSED VALUATIONS: RURAL: Homestead Up to $1,000 20%	RURAL: Over $1,000 and Non-Homestead 33⅓%	ALL OTHER: Homestead Up to $1,000 25%	ALL OTHER: Over $1,000 and Non-Homestead 40%	MACHINERY Permanently Attached to Real Estate 33⅓%	TOTAL ASSESSED VALUE	Total Assessed Value as Equalized by the Board of Review	FINAL EQUALIZED VALUE
								Acres	Mills					Dollars	Dollars	Dollars	Dollars	Dollars	Dollars	Dollars	Dollars	Dollars	Dollars	Dollars	Dollars
	State of Minnesota		1	NE¼ of NE¼	22	141	25			Wol.															
	U. S. of America		2	NW¼ of NE¼																					
	U. S. of America		3	SW¼ of NE¼																					
	State of Minnesota		4	SE¼ of NE¼																					
			5																						
	Thomas J. & Eva B. Steele		6	NE¼ of NW¼ Lot 1				48.75			No	yes													
	Oscar C. Dahlberg		7	NW¼ of NW¼ Lot 2				9.20			"	"													
	" " " "		8	SW¼ of NW¼																					
	Elmer R. & Ella Therese Dahlberg		9	SE¼ of NW¼ Lot 3				35.75			"	"													
			10																						
	Harry E. & Eleanor M. Faulkner		11	NE¼ of SW¼ Lot 4				34.65			"	"													
			12	NW¼ of SW¼																					
	Geo. & Julia V. Urchston		13	SW¼ of SW¼ Lot 5				22.95			"	"													
	Harry E. & Eleanor M. Faulkner		14	SE¼ of SW¼				40			"	"													
	M. E. McLin & E. M. Brampton		15	N½ of Lots				22.95			"	"													
	U. S. of America		16	NE¼ of SE¼																					
	U. S. of America		17	NW¼ of SE¼																					
	U. S. of America		18	SW¼ of SE¼																					
	U. S. of America		19	SE¼ of SE¼																					
			20																						
								214.25																	

	SOLD FOR TAXES	VALUATIONS BY SCHOOL DISTRICTS AS EQUALIZED BY DEPARTMENT OF TAXATION: District No. ..... Rate ..... Mills	District No. ..... Rate ..... Mills	District No. ..... Rate ..... Mills	District No. Pavey Rate 5.1 Mills	District No. ..... Rate ..... Mills	District No. ..... Rate ..... Mills	Tax Including State Homestead: $ cts.	State Tax on Non-Homestead 5.1 Mills: $ cts.	SPECIAL TAXES: $ cts.	TOTAL TAXES: $ cts.		PAID	WHEN PAID: Month Day Year	Number of Receipt	March Settlement 1956: $ cts.	June Settlement 1956: $ cts.	Penalty: $ cts.	November Settlement 1956: $ cts.	Penalty: $ cts.	Collections to First Monday in January 1957: $ cts.	Penalty: $ cts.	Delinquent on First Monday in January 1957: $ cts.	Total Delinquent Tax and Penalty: $ cts.	REMARKS
		Dollars	Dollars	Dollars	Dollars	Dollars	Dollars																		
1												1													
2												2													
3												3													
4												4													
5												5													
6				64				12.76	34		13.10	6	PAID IN FULL	APR 18 1956	5753		13.10								
7				65				12.96	34		13.30	7	PAID IN FULL	APR 18 1956			13.30								
8				70				12.96	36		14.32	8	Canc. No Levy						7.88						14.32 Canc.
9				77				15.36	40		15.76	9	2nd Half Paid 1st Half Paid	JUL 16 1956 MAY 31 1956	14589 11528		7.88								
10												10													
11				77				15.36	40		15.76	11												15.76	17.37
12												12													
13				74				14.36	38		14.74	13	PAID IN FULL	MAY 31 1956	12446		14.74								
14				53				10.56	28		10.84	14												10.84	11.92
15				46				9.58	24		9.82	15	PAID IN FULL	MAY 31 1956	12446		9.82								
16												16													
17												17													
18												18													
19												19													
20												20													
				586				10.90	274		10.764						88.84		7.88				1.60		14.32 Canc.

Assessment Roll and Tax List of Real Property in the Town of Dorrey

Form SCD (35)

*Indicate Type of Property: R-Residential, C-Commercial, I-Industrial, U-Utility, F-Farm

	In Whose Name Assessed	To Whom Transferred		Description of Property: Subdivision	Sec. or Lot	Town or Block	Rng.	Number of Acres of Land: Acres	Mills	No. School District	Indicate Homestead Tax w. Ra.	Indicate Agricultural Tax w. Ra.	Indicate Type of Prop.	True and Full Valuations: Land Exclusive of Structures and Improvements (Dollars)	Buildings and Other Structures (Dollars)	Machinery Permanently Attached to Real Estate (Dollars)	Total True and Full Value (Dollars)	Assessed Valuations: Rural: Homestead Up to $4,000 20% (Dollars)	Rural: Over $4,000 and Non-Homestead 33⅓% (Dollars)	All Other: Homestead Up to $4,000 25% (Dollars)	All Other: Over $4,000 and Non-Homestead 40% (Dollars)	Machinery Permanently Attached to Real Estate 33⅓% (Dollars)	Total Assessed Value (Dollars)	Total Assessed Value as Equalized by State Board of Review (Dollars)	Final Equalized Value (Dollars)
	Francis Smith		1	NE¼ of NE¼ Lot 1	20	143	25	20		M																
			2	NW¼ of NE¼																						
	U. S. of America		3	SW¼ of NE¼ Lot 2																						
			4	SE¼ of NE¼																						
			5																							
	U. S. of America		6	NE¼ of NW¼ Lot 4																						
	U. S. of America		7	NW¼ of NW¼																						
	State of Minnesota		8	SW¼ of NW¼																						
	U. S. of America		9	SE¼ of NW¼ Lot 3																						
			10																							
	U. S. of America		11	NE¼ of SW¼																						
	U. S. of America		12	NW¼ of SW¼																						
	U. S. of America		13	SW¼ of SW¼																						
	State of Minnesota		14	SE¼ of SW¼																						
			15																							
	State of Minnesota		16	NE¼ of SE¼																						
	State of Minnesota		17	NW¼ of SE¼																						
	State of Minnesota		18	SW¼ of SE¼																						
	State of Minnesota		19	SE¼ of SE¼																						
			20																							
								260																		

Cass County, Minnesota, for Taxes for the Year 1955.

	Sold for Taxes	Valuations by School Districts as Equalized by Department of Taxation: District No. ..... Rate ..... Mills (Dollars)	District No. ..... Rate ..... Mills (Dollars)	District No. ..... Rate ..... Mills (Dollars)	District No. 2 Rate 38.4 Mills (Dollars)	District No. ..... Rate ..... Mills (Dollars)	District No. ..... Rate ..... Mills (Dollars)	Tax including State Homestead ..... Mills ($ cts.)	State Tax on Non-Homestead 6.0 Mills ($ cts.)	Special Taxes ($ cts.)	Total Taxes ($ cts.)		Paid	When Paid: Month	Day	Year	Number of Receipt	March Settlement 1956 ($ cts.)	June Settlement 1956 ($ cts.)	Penalty ($ cts.)	November Settlement 1956 ($ cts.)	Penalty ($ cts.)	Collections to First Monday in January 1957 ($ cts.)	Penalty ($ cts.)	Delinquent on First Monday in January 1957 ($ cts.)	Total Delinquent Tax and Penalty ($ cts.)	Remarks
1				25				498	12		510	1	PAID IN FULL	MAY	31	1956	1294		510								
2												2															
3												3															
4												4															
5												5															
6												6															
7												7															
8												8															
9												9															
10												10															
11												11															
12												12															
13												13															
14												14															
15												15															
16												16															
17												17															
18												18															
19												19															
20												20															
				25				498	12		510								510								

Assessment Roll and Tax List of Real Property in the Town of Porey, Cass County, Minnesota, for Taxes for the Year 1955.

Form SCD (55) Rules-see reverse side hereof

Indicate Type of Property: R - Residential, C - Commercial, I - Industrial, U - Utility, F - Farm

	In Whose Name Assessed	To Whom Transferred		Description of Property: Subdivision	Sec. or Lot	Town or Block	Rge	Number of Acres of Land: Acres	Mills	No. School District	Indicate Type of Land Tax in No	Indicate Type of Land Tax in No	Indicate Type of Property	True and Full Valuations: Land Exclusive of Structures and Improvements (Dollars)	Buildings and Other Structures (Dollars)	Machinery Permanently Attached to Real Estate (Dollars)	Total True and Full Value (Dollars)	Assessed Valuations: Rural: Homestead Up to $1,000 20% (Dollars)	Rural: Over $4,000 and Non-Homestead 33⅓% (Dollars)	All Other: Homestead Up to $3,000 25% (Dollars)	All Other: Over $4,000 and Non-Homestead 40% (Dollars)	All Other: Machinery Permanently Attached to Real Estate 33⅓% (Dollars)	Total Assessed Value (Dollars)	Total Assessed Value as Equalized by the Board of Review (Dollars)	Final Equalized Value (Dollars)
	U.S. of America		1	NE¼ of NE¼	24	143	25																		
			2	NW¼ of NE¼																					
			3	SW¼ of NE¼																					
	U.S. of America		4	SE¼ of NE¼																					
			5																						
			6	NE¼ of NW¼																					
	State of Minnesota		7	NW¼ of NW¼																					
	U.S. of America		8	SW¼ of NW¼																					
			9	SE¼ of NW¼																					
			10																						
	U.S. of America		11	NE¼ of SW¼																					
	State of Minnesota		12	NW¼ of SW¼																					
	State of Minnesota		13	SW¼ of SW¼																					
	U.S. of America		14	SE¼ of SW¼																					
			15																						
	U.S. of America		16	SE¼ of SE¼ less 17.5 ac																					
	State of Minnesota		17	NW¼ of SE¼																					
	State of Minnesota		18	SW¼ of SE¼																					
	State of Minnesota		19	SE¼ of SE¼																					
			20																						

	Sold for Taxes	Valuations by School Districts as Equalized by Department of Taxation: District No. ..... Rate ..... Mills (Dollars)	District No. ..... Rate ..... Mills (Dollars)	District No. ..... Rate ..... Mills (Dollars)	District No. ..... Rate ..... Mills (Dollars)	District No. ..... Rate ..... Mills (Dollars)	District No. ..... Rate ..... Mills (Dollars)	Tax Including State Homestead ..... Mills ($ cts.)	State Tax on Non-Homestead ..... Mills ($ cts.)	Special Taxes ($ cts.)	Total Taxes ($ cts.)		Paid	When Paid: Month	Day	Year	Number of Receipt	March Settlement 1956 ($ cts.)	June Settlement 1956 ($ cts.)	Penalty ($ cts.)	November Settlement 1956 ($ cts.)	Penalty ($ cts.)	Collections to First Monday in January 1957 ($ cts.)	Penalty ($ cts.)	Delinquent on First Monday in January 1957 ($ cts.)	Total Delinquent Tax and Penalty ($ cts.)	Remarks
1												1															
2												2															
3												3															
4												4															
5												5															
6												6															
7												7															
8												8															
9												9															
10												10															
11												11															
12												12															
13												13															
14												14															
15												15															
16												16															
17												17															
18												18															
19												19															
20												20															

Assessment Roll and Tax List of Real Property in the Town of Fairy, Cass County, Minnesota, for Taxes for the Year 1955.

Form CD 135 (Revised 6-15-55) Prepared by State Tax Commission

Indicate Type of Property: R-Residential, C-Commercial, I-Industrial, U-Utility, F-Farm

	In Whose Name Assessed	To Whom Transferred	Description of Property: Subdivision	Sec. or Lot	Town or Block	Rng.	Number of Acres of Land: Acres	100ths	No. School District	Indicate Homestead Tax or No	Indicate Agricultural Tax or No	Indicate Type of Property	True and Full Valuations: Land Exclusive of Structures and Improvements (Dollars)	Buildings and Other Structures (Dollars)	Machinery Permanently Attached to Real Estate (Dollars)	Total True and Full Value (Dollars)	Assessed Valuations: Rural: Homestead Up to $1,000 20% (Dollars)	Rural: Over $1,000 and Non-Homestead 33⅓% (Dollars)	All Other: Homestead Up to $1,000 25% (Dollars)	All Other: Over $1,000 and Non-Homestead 40% (Dollars)	Machinery Permanently Attached to Real Estate 33⅓% (Dollars)	Total Assessed Value (Dollars)	Total Assessed Value as Equalized by the Board of Review (Dollars)	Final Equalized Value (Dollars)
1	State of Minnesota		NE¼ of NE¼	25			14	325		Un														
2	State of Minnesota		NW¼ of NE¼																					
3	State of Minnesota		SW¼ of NE¼																					
4	State of Minnesota		SE¼ of NE¼																					
5																								
6	U. S. of America		NE¼ of NW¼																					
7	State of Minnesota		NW¼ of NW¼																					
8	State of Minnesota		SW¼ of NW¼																					
9	U. S. of America		SE¼ of NW¼																					
10																								
11	U. S. of America		NE¼ of SW¼																					
12	U. S. of America		NW¼ of SW¼																					
13	U. S. of America		SW¼ of SW¼																					
14	U. S. of America		SE¼ of SW¼																					
15																								
16	U. S. of America		NE¼ of SE¼ less 2 9/10 acres																					
17	U. S. of America		NW¼ of SE¼																					
18	U. S. of America		SW¼ of SE¼																					
19	U. S. of America		SE¼ of SE¼																					
20	State of Minnesota		2.99 acres of NE¼ of SE¼																					

	Sold for Taxes	Valuations by School Districts as Equalized by Department of Taxation: District No. ___ Rate ___ Mills (Dollars)	District No. ___ Rate ___ Mills (Dollars)	District No. ___ Rate ___ Mills (Dollars)	District No. ___ Rate ___ Mills (Dollars)	District No. ___ Rate ___ Mills (Dollars)	District No. ___ Rate ___ Mills (Dollars)	Tax Including State Homestead ___ Mills ($ cts.)	State Tax on Non-Homestead ___ Mills ($ cts.)	Special Taxes ($ cts.)	Total Taxes ($ cts.)		Paid	When Paid: Month Day Year	Number of Receipt	March Settlement 1956 ($ cts.)	June Settlement 1956 ($ cts.)	Penalty ($ cts.)	November Settlement 1956 ($ cts.)	Penalty ($ cts.)	Collections to First Monday in January 1957 ($ cts.)	Penalty ($ cts.)	Delinquent on First Monday in January 1957 ($ cts.)	Total Delinquent Tax and Penalty ($ cts.)	Remarks
1												1													
2												2													
3												3													
4												4													
5												5													
6												6													
7												7													
8												8													
9												9													
10												10													
11												11													
12												12													
13												13													
14												14													
15												15													
16												16													
17												17													
18												18													
19												19													
20												20													

Assessment Roll and Tax List of Real Property in the Town of Corey

Cass County, Minnesota, for Taxes for the Year 1955.

Form 3CD (55) Mailing Series, Section 2

*Indicate Type of Property: R-Residential, C-Commercial, I-Industrial, U-Utility, F-Farm

	IN WHOSE NAME ASSESSED	TO WHOM TRANSFERRED		DESCRIPTION OF PROPERTY: SUBDIVISION	Sec. or Lot	Town or Block	Rng	Number of Acres of Land: Acres	100ths	No. School District	Indicate Homestead Tax or No	Indicate Agricultural Tax or No	*Indicate Type of Property	TRUE AND FULL VALUATIONS: LAND Estimates of Structures and Improvements	BUILDINGS and Other Structures	MACHINERY Permanently Attached to Real Estate	TOTAL True and Full Value	ASSESSED VALUATIONS: RURAL: Homestead Up to $4,000 20%	RURAL: Over $4,000 and Non-Homestead 33⅓%	ALL OTHER: Homestead Up to $3,000 25%	ALL OTHER: Over $4,000 and Non-Homestead 40%	MACHINERY Permanently Attached to Real Estate 33⅓%	TOTAL ASSESSED VALUE	Total Assessed Value as Equalized by the Board of Review	FINAL EQUALIZED VALUE
								Dollars						Dollars	Dollars	Dollars	Dollars	Dollars	Dollars	Dollars	Dollars	Dollars	Dollars	Dollars	Dollars
	State of Minnesota		1	NE¼ of NE¼	26	143	25		24																
	State of Minnesota		2	NW¼ of NE¼																					
	State of Minnesota		3	SW¼ of NE¼																					
	State of Minnesota		4	SE¼ of NE¼																					
			5																						
	U. S. of America		6	NE¼ of NW¼																					
	U. S. of America		7	NW¼ of NW¼																					
	State of Minnesota		8	SW¼ of NW¼																					
	State of Minnesota		9	SE¼ of NW¼																					
			10																						
	State of Minnesota		11	NE¼ of SW¼																					
	U. S. of America		12	NW¼ of SW¼																					
	State of Minnesota		13	SW¼ of SW¼																					
	State of Minnesota		14	SE¼ of SW¼																					
			15																						
	State of Minnesota		16	NE¼ of SE¼																					
	State of Minnesota		17	NW¼ of SE¼																					
	State of Minnesota		18	SW¼ of SE¼																					
	State of Minnesota		19	SE¼ of SE¼																					
			20																						

	SOLD FOR TAXES	VALUATIONS BY SCHOOL DISTRICTS AS EQUALIZED BY DEPARTMENT OF TAXATION: District No. ..... Rate ..... Mills	District No. ..... Rate ..... Mills	District No. ..... Rate ..... Mills	District No. ..... Rate ..... Mills	District No. ..... Rate ..... Mills	District No. ..... Rate ..... Mills	Tax including State Homestead ..... Mills	State Tax on Non-Homestead ..... Mills	SPECIAL TAXES	TOTAL TAXES		PAID	WHEN PAID	Number of Receipt	March Settlement 1956	June Settlement 1956	Penalty	November Settlement 1956	Penalty	Collections to First Monday in January 1957	Penalty	Delinquent on First Monday in January 1957	Total Delinquent Tax and Penalty	REMARKS
		Dollars	Dollars	Dollars	Dollars	Dollars	Dollars	$ cts.	$ cts.	$ cts.	$ cts.			Month Day Year		$ cts.	$ cts.	$ cts.	$ cts.	$ cts.	$ cts.	$ cts.	$ cts.	$ cts.	
1												1													
2												2													
3												3													
4												4													
5												5													
6												6													
7												7													
8												8													
9												9													
10												10													
11												11													
12												12													
13												13													
14												14													
15												15													
16												16													
17												17													
18												18													
19												19													
20												20													

Assessment Roll and Tax List of Real Property in the Town of Darey, Cass County, Minnesota, for Taxes for the Year 1955.

Form SCD(155) [illegible]

*Indicate Type of Property: R-Residential, C-Commercial, I-Industrial, U-Utility, F-Farm

			DESCRIPTION OF PROPERTY							TRUE AND FULL VALUATIONS				ASSESSED VALUATIONS							
IN WHOSE NAME ASSESSED	TO WHOM TRANSFERRED		SUBDIVISION	Sec. or Lot	Town or Block	Rge	Number of Acres of Land: Acres	Mills	No. School District	Indicate Homestead Tax Credit Yes or No	Indicate Agricultural Property Yes or No	LAND Exclusive of Structures and Improvements	BUILDINGS and Other Structures	MACHINERY Permanently Attached to Real Estate	TOTAL True and Full Value	RURAL: Homestead Up to $4,000 20%	RURAL: Over $4,000 and Non-Homestead 33⅓%	ALL OTHER: Homestead Up to $4,000 25%	ALL OTHER: Over $4,000 and Non-Homestead 40%	ALL OTHER: MACHINERY Permanently Attached to Real Estate 33⅓%	TOTAL ASSESSED VALUE	Total Assessed Value as Equalized by the Board of Review	FINAL EQUALIZED VALUE
												Dollars	Dollars	Dollars	Dollars	Dollars	Dollars	Dollars	Dollars	Dollars	Dollars	Dollars	Dollars
State of Minnesota		1	NE¼ of NE¼	27	142	25																	
State of Minnesota		2	NW¼ of NE¼																				
State of Minnesota		3	SW¼ of NE¼																				
State of Minnesota		4	SE¼ of NE¼																				
		5																					
State of Minnesota		6	NE¼ of NW¼																				
State of Minnesota		7	NW¼ of NW¼																				
U. S. of America		8	SW¼ of NW¼																				
State of Minnesota		9	SE¼ of NW¼																				
		10																					
Edmund + Elizabeth Bielejeski		11	NE¼ of SW¼ Lot 1				37																
" "		12	NW¼ of SW¼ Lot 2 less 4.50 of W. 5.00				42.15																
		13	SW¼ of SW¼																				
State of Minnesota		14	SE¼ of SW¼ Lot 3																				
Henry + Daisy Lamplin		15	S 60 of W 5.00 of Lot 2																				
State of Minnesota		16	NE¼ of SE¼																				
Charles Amerson		17	NW¼ of SE¼				40																
State of Minnesota		18	SW¼ of SE¼																				
State of Minnesota		19	SE¼ of SE¼																				
		20																					
							119.75																

		VALIDATIONS BY SCHOOL DISTRICTS AS EQUALIZED BY DEPARTMENT OF TAXATION																							
	SOLD FOR TAXES	District No. ..... Rate ..... Mills		District No. ..... Rate ..... Mills		District No. 2 Rate 19 Mills		District No. ..... Rate ..... Mills		District No. ..... Rate ..... Mills		Tax Including State Homestead ..... Mills		State Tax on Non-Homestead 5.17 Mills		SPECIAL TAXES		TOTAL TAXES		PAID	WHEN PAID	Number of Receipt	March Settlement 1956	June Settlement 1956	Penalty	November Settlement 1956	Penalty	Collections to First Monday in January 1957	Penalty	Delinquent on First Monday in January 1957	Total Delinquent Tax and Penalty	REMARKS
		Dollars		Dollars		Dollars		Dollars		Dollars		$	cts.	$	cts.	$	cts.	$	cts.		Month Day Year		$ cts.	$ cts.	$ cts.	$ cts.	$ cts.	$ cts.	$ cts.	$ cts.	$ cts.	
1																																	
2																																	
3																																	
4																																	
5																																	
6																																	
7																																	
8																																	
9																																	
10																																	
11							#49						976						976	PAID IN FULL MAY 29 1956	6447		9.76									
12							#167						3330						3330	PAID IN FULL AUG 6 1956 / First Part MAY 29 1956	10755		6.00		27.30							assert $30 from Bielejeski; notify Henry & Daisy Lamplin, Nellie Lee of the Lamplins
13																																	
14																																	
15																																	
16																																	
17	OLD FOR TAXES						67						1336		34				1270												12.70		
18																																	
19																																	
20																																	
							#216 67 283						5642		34				5676				9.76		27.30						12.70		

Real Estate

Assessment Roll and Tax List of Real Property in the Town of Torey, Cass County, Minnesota, for Taxes for the Year 1955.

Form 5CD (55) SOLID-DATE COMPANY, MINNEAPOLIS

*Indicate Type of Property: R - Residential, C - Commercial, I - Industrial, U - Utility, F - Farm

	In Whose Name Assessed	To Whom Transferred	Description of Property: Subdivision	Sec. or Lot	Town or Block	Rng	Number of Acres of Land: Acres	100ths	No. School District	Indicate Homestead Tax Or No	Indicate Agricultural Tax Or No	*Indicate Type of Property	True and Full Valuations: Land Exclusive of Structures and Improvements (Dollars)	Buildings and Other Structures (Dollars)	Machinery Permanently Attached to Real Estate (Dollars)	Total True and Full Value (Dollars)	Assessed Valuations: Rural: Homestead Up to $4,000 20% (Dollars)	Rural: Over $4,000 and Non-Homestead 33⅓% (Dollars)	All Other: Homestead Up to $4,000 25% (Dollars)	All Other: Over $4,000 and Non-Homestead 40% (Dollars)	Machinery Permanently Attached to Real Estate 33⅓% (Dollars)	Total Assessed Value (Dollars)	Total Assessed Value as Equalized by the Board of Review (Dollars)	Final Equalized Value (Dollars)
1	U. S. of America		NE¼ of NE¼				28	14325		Un														
2	U. S. of America		NW¼ of NE¼																					
3	U. S. of America		SW¼ of NE¼																					
4	U. S. of America		SE¼ of NE¼																					
5																								
6	Frederick M. & Orpha C. Hess		NE¼ of NW¼ Lot 1					5550	"	No	yes													
7			NW¼ of NW¼																					
8	" " "		SW¼ of NW¼ Lot 2					3125	"	"	"													
9	U. S. of America		SE¼ of NW¼																					
10																								
11	U. S. of America		NE¼ of SW¼																					
12	State of Minnesota		NW¼ of SW¼																					
13	State of Minnesota		SW¼ of SW¼																					
14	U. S. of America		SE¼ of SW¼																					
15																								
16	U. S. of America		NE¼ of SE¼																					
17	U. S. of America		NW¼ of SE¼																					
18	Edmund & Elizabeth Kuczynski		SW¼ of SE¼					40	"	Yes	"													
19	" " "		SE¼ of SE¼ Lots 3 less 1 ac.					24 50	"	No	"													
20	George Boileau		1 ac. of Lot 3 on lake					1	"	Yes	"													
								15 + 5																

	Valuations by School Districts as Equalized by Department of Taxation: District No. ..... Rate ..... Mills	District No. ..... Rate ..... Mills	District No. ..... Rate ..... Mills	District No. ..... Rate ..... Mills	District No. ..... Rate ..... Mills	District No. ..... Rate ..... Mills	Tax including State Homestead ..... Mills	State Tax on Non-Homestead 5.17 Mills	Special Taxes	Total Taxes	Paid	When Paid	Number or Receipt	March Settlement 1956	June Settlement 1956	Penalty	November Settlement 1956	Penalty	Collections to First Monday in January 1957	Penalty	Delinquent on First Monday in January 1957	Penalty	Total Delinquent Tax and Penalty	Remarks
	Dollars	Dollars	Dollars	Dollars	Dollars	Dollars	$ cts.	$ cts.	$ cts.	$ cts.		Month Day Year		$ cts.	$ cts.	$ cts.	$ cts.	$ cts.	$ cts.	$ cts.	$ cts.	$ cts.	$ cts.	
1											1													
2											2													
3											3													
4											4													
5											5													
6			334		6660	172				6832	6	PAID IN FULL MAY 31 1956	12942		8940									
7											7													
8			103		2054	54				2108	8	PAID IN FULL MAY 31 1956												
9											9													
10											10													
11											11													
12											12													
13											13													
14											14													
15											15													
16											16													
17											17													
18			#35		638					638	18	2nd Half Paid OCT 3 1956 / 1st Half Paid MAY 7 1956	5972 / 5980		1505		1505							
19			#119		2372					2372	19	2nd Half Paid OCT 3 1956 / 1st Half Paid MAY 7 1956												
20			10 #151 447 598		200	06				206	20	2nd Half Paid OCT 11 1956 / 1st Half Paid MAY 31 1956	14745 / 2944		103		103							
					11924	232				12156					10548		1608							

Assessment Roll and Tax List of Property in the Township of Lake Valley, Cass County, Minnesota, for the Year 1955.

Form SCD (33) Indicate Type of Property: R-Residential, C-Commercial, I-Industrial, U-Utility, F-Farm

Lots 3-29-140-25

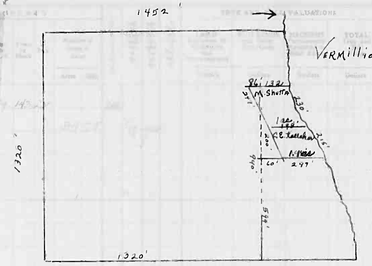

IN WHOSE NAME ASSESSED	TO WHOM TRANSFERRED		DESCRIPTION OF PROPERTY: SUBDIVISION			ASSESSED VALUATIONS: Homestead Up to $3,000 25%	ALL OTHER: Over $4,000 and Non-Homestead 40%	MACHINERY Permanently Attached to Real Estate 33⅓%	TOTAL ASSESSED VALUE	Total Assessed Value as Equalized by the Board of Review	FINAL EQUALIZED VALUE
						Dollars	Dollars	Dollars	Dollars	Dollars	Dollars
		1	NE¼ of NE¼								
R.M. Van Camp		2	NW¼ of NE¼ Lot 1								
		3	SW¼ of NE¼								
		4	SE¼ of NE¼								
Joseph M. & Florence Schutte		5	1 ac of Lot 3								
U. S. of America		6	NE¼ of NW¼ Lot 2								
		7	NW¼ of NW¼								
		8	SW¼ of NW¼								
Joseph & Gertrude E. Johnson		9	Lot 3 less 1 ac sold SE¼ of NW¼							71 148	
Charles E. & Marjorie A. Fletcher		10	1 ac of Lot 3							1848	43
Joseph & Gertrude E. Johnson		11	NE¼ of SW¼ Lot 4								
Joseph & Gertrude E. Johnson		12	NW¼ of SW¼	40	¼ " "						
" " "		13	SW¼ of SW¼	40	" " "						
Howard Remus		14	SE¼ of SW¼	40	" "						
		15									
Clinton & Della Ratfield		16	NE¼ of SE¼ Lot 6	3350	7/8 "						
		17	NW¼ of SE¼								
Andrew & Genevieve Droba		18	Lot 5 less 1 ac to Ratfield SW¼ of SE¼	3980	Blue 7/8 7/8						
" "		19	SE¼ of SE¼	40	1/2 Blue						
Clinton & Della Ratfield		20	1 ac of Lot 5	1	7/8 "						
				350	3/8						

Cass County, Minnesota, for Taxes for the Year 1955.

SOLD FOR TAXES	VALUATIONS BY SCHOOL DISTRICTS AS EQUALIZED BY DEPARTMENT OF TAXATION: District No. ..... Rate ..... Mills	District No. ..... Rate ..... Mills	District No. ..... Rate ..... Mills	District No. ..... Rate ..... Mills	District No. ..... Rate ..... Mills	District No. ..... Rate ..... Mills	Tax Including State Homestead ..... Mills	State Tax on Non-Homestead 51 Mills	SPECIAL TAXES	TOTAL TAXES		PAID	WHEN PAID	Number of Receipt	March Settlement 1956	June Settlement 1956	Penalty	November Settlement 1956	Penalty	Collections to Five Months in January 1957	Penalty	Delinquent on Five Months in January 1957	Penalty	Total Delinquent Tax and Penalty	REMARKS
	Dollars	Dollars	Dollars	Dollars	Dollars	Dollars	$ cts.	$ cts.	$ cts.	$ cts.			Month Day Year		$ cts.	$ cts.	$ cts.	$ cts.	$ cts.	$ cts.	$ cts.	$ cts.	$ cts.	$ cts.	
											1														
											2														
			233				40 76	120		47 60	3														
											4														
			10				200	06		206	5	PAID IN FULL	MAY 31 1956	12954		206									
											6														
											7														
											8														
			#148				2950			2950	9	PAID IN FULL	MAY 31 1956	12951		2950									
			43				858	22		880	10	PAID IN FULL	MAY 31 1956	12952		880									
			#54				1076			1076	11	PAID IN FULL	MAY 31 1956												
			#56				1116			1116	12	PAID IN FULL	MAY 31 1956	12951		3308									
			#56				1116			1116	13	PAID IN FULL	MAY 31 1956												
												Balance Paid	SEP 12 1956	13981											
			#143				2852			2852	14	Paid	MAY 31 1956	12956		1426		1426							
											15														
			78				1556	40		1596	16	PAID IN FULL	MAY 31 1956	12955		1596									
											17														
				#1420			8226	120		8346	18	2nd Half Paid	OCT 31 1956												
				223								1st Half Paid	MAY 31 1956	18984				467							
												2nd Half Paid	OCT 31 1956												
			#56				1036			1036	19	1st Half Paid	MAY 31 1956	12952		4691									
			43				858	22		880	20	PAID IN FULL	MAY 31 1956	12953		880									
			#609	#11 Y = 651			12264																		
			349	5% = 640			8226	330		26820						20703		6117							
			916	5% = 1291			20490																		

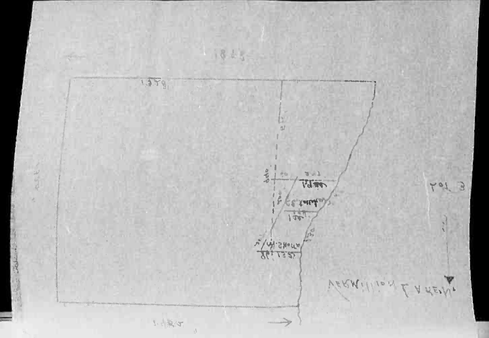

Assessment Roll and Tax List of Real Property in the Town of Garfield, Cass County, Minnesota, for Taxes for the Year 1955.

Form ECD (35) [illegible]

* Indicate Type of Property: R - Residential, C - Commercial, I - Industrial, U - Utility, F - Farm

	IN WHOSE NAME ASSESSED	TO WHOM TRANSFERRED	DESCRIPTION OF PROPERTY: SUBDIVISION	Sec. or Lot	Town. or Block	Rng.	Number of Acres of Land: Acres	Mills	No. School District	Indicate Homestead Tax No.	Indicate Agricultural or Farm No.	* Indicate Type Property	TRUE AND FULL VALUATIONS: LAND Exclusive of Structures and Improvements	BUILDINGS and Other Structures	MACHINERY Permanently Attached to Real Estate	TOTAL True and Full Value	ASSESSED VALUATIONS: RURAL: Homestead Up to $4,000 20%	Over $4,000 and Non-Homestead 33⅓%	ALL OTHER: Homestead Up to $4,000 25%	Over $4,000 and Non-Homestead 40%	MACHINERY Permanently Attached to Real Estate 33⅓%	TOTAL ASSESSED VALUE	Total Assessed Value as Equalized by the Board of Review	FINAL EQUALIZED VALUE
							Acres	Mills					Dollars	Dollars	Dollars	Dollars	Dollars	Dollars	Dollars	Dollars	Dollars	Dollars	Dollars	Dollars
1			NE ¼ of NE ¼	29	143	25			2															
2	R.M. Van Camp		NW ¼ of NE ¼ Lot 1				34.75		No yd															
3			SW ¼ of NE ¼																					
4			SE ¼ of NE ¼																					
5	Joseph + Florence Schutte		1 ac. of Lot 3				1		"	"														
6	U.S. of America		NE ¼ of NW ¼ } Lot 2																					
7			NW ¼ of NW ¼ }																					
8			SW ¼ of NW ¼																					
9	Joseph + Gertrude T. Johnson		Lot 3 ~~SW ¼ of NW ¼~~ sold				49.65		yes	"				260	[illegible]	[illegible]							#148	
10	Charles E + Marjorie R. Fletcher		1 ac. of Lot 3				1.1		No	"				99	added by [illegible]	[illegible]							43	
	Joseph + Gertrude T. Johnson																							
11			NE ¼ of SW ¼ Lot 4				29.50		yes	"														
12	Joseph + Gertrude T. Johnson		NW ¼ of SW ¼				40		"	"														
13	" " "		SW ¼ of SW ¼				40		"	"														
14	Howard + Renus		SE ¼ of SW ¼				40		"	"														
15																								
16	Clinton + Edell Ratfield		NE ¼ of SE ¼ Lot 6				32.50		No	"														
17			NW ¼ of SE ¼																					
18	Andrew + Genevieve Droba		Lot 5 Gov'l lac. + Ratfield SW ¼ of SE ¼				39.80		yes	No	No													
19	" " "		SE ¼ of SE ¼				40		yes	yes														
20	Clinton + Edell Ratfield		1 ac. of Lot 5				1		No	"														
							356.30																	

Cass County, Minnesota, for Taxes for the Year 1955.

	SOLD FOR TAXES	VALUATIONS BY SCHOOL DISTRICTS AS EQUALIZED BY DEPARTMENT OF TAXATION: District No. ..... Rate ..... Mills	District No. ..... Rate ..... Mills	District No. ..... Rate ..... Mills	District No. 1 Rate 24.3 Mills	District No. 366 Rate 4.3 Mills	District No. ..... Rate ..... Mills	Tax including State Homestead ..... Mills	State Tax on Non-Homestead 5.1 Mills	SPECIAL TAXES	TOTAL TAXES		PAID	WHEN PAID	Number of Receipt	March Settlement 1955	June Settlement 1955	Penalty	November Settlement 1955	Penalty	Conversions to First Monday in January 1957	Penalty	Delinquent on First Monday in January 1957	Penalty	Total Delinquent Tax and Penalty	REMARKS
		Dollars	Dollars	Dollars	Dollars	Dollars	Dollars	$ cts.	$ cts.	$ cts.	$ cts.			Month Day Year		$ cts.	$ cts.	$ cts.	$ cts.	$ cts.	$ cts.	$ cts.	$ cts.	$ cts.	$ cts.	
1												1														
2					233			46.46	1.20		47.66	2	PAID IN FULL	MAY 31 1956	12950		47.66									
3												3														
4												4														
5					10			2.00	.06		2.06	5	PAID IN FULL	MAY 31 1956	12954		2.06									
6												6														
7												7														
8												8														
9					#148			29.50			29.50	9	PAID IN FULL	MAY 31 1956	12951		29.50									
10					43			8.58	.22		8.80	10	PAID IN FULL	MAY 31 1956	12952		8.80									
11					#54			10.76			10.76	11	PAID IN FULL	MAY 31 1956												
12					#56			11.16			11.16	12	PAID IN FULL	MAY 31 1956	12951		33.08									
13					#56			11.16			11.16	13	PAID IN FULL	MAY 31 1956												
													Balance Paid	SEP 12 1956	13984											
14					#143			28.52			28.52	14	PAID IN FULL	MAY 31 1956	12956		28.52		14.26							
15												15														
16					78			15.56	.40		15.96	16	PAID IN FULL	MAY 31 1956	12955		15.96									
17												17														
18						#142 } 223 }		82.26	1.20		83.46	18	2nd Half Paid	OCT 31 1956												
													1st Half Paid	MAY 31 1956	10890				46.91							
													2nd Half Paid	OCT 31 1956												
19					#54			10.36			10.36	19	1st Half Paid	MAY 31 1956	12952		46.91									
20					43			8.58	.22		8.80	20	PAID IN FULL	MAY 31 1956	12955		8.80									
					#609	#14 v = 651		182.64									207.03		61.17							
					487	233 - 640		82.26	3.30		268.20															
					916	375 - 12.97		264.90																		

Assessment Roll and Tax List of Real Property in the Town of Forest Cass County, Minnesota, for Taxes for the Year 1955.

Form 3CD (55) [illegible]

*Indicate Type of Property: R - Residential, C - Commercial, I - Industrial, U - Utility, F - Farm

	IN WHOSE NAME ASSESSED	TO WHOM TRANSFERRED		DESCRIPTION OF PROPERTY: SUBDIVISION	Sec. or Lot	Town or Block	Rng.	Number of Acres of Land: Acres	100ths	No. School District	Indicate Homestead Yes or No	Indicate Agricultural Yes or No	* Indicate Type of Property	TRUE AND FULL VALUATIONS: LAND Exclusive of Structures and Improvements (Dollars)	BUILDINGS and Other Structures (Dollars)	MACHINERY Permanently Attached to Real Estate (Dollars)	TOTAL True and Full Value (Dollars)	ASSESSED VALUATIONS: RURAL: Homestead Up to $1,000 20% (Dollars)	RURAL: Over $1,000 and Non-Homestead 33⅓% (Dollars)	ALL OTHER: Homestead Up to $1,000 25% (Dollars)	ALL OTHER: Over $1,000 and Non-Homestead 40% (Dollars)	MACHINERY Permanently Attached to Real Estate 33⅓% (Dollars)	TOTAL ASSESSED VALUE (Dollars)	Total Assessed Value as Equalized by the Board of Review (Dollars)	FINAL EQUALIZED VALUE (Dollars)
	State of Minnesota		1	S E ¼ of N E ¼				40	142.25																
	State of Minnesota		2	N W ¼ of N E ¼																					
	State of Minnesota		3	S W ¼ of N E ¼																					
	State of Minnesota		4	S E ¼ of N E ¼																					
			5																						
	U. S. of America		6	N E ¼ of N W ¼																					
	U. S. of America		7	~~S W ¼ of N W ¼~~ Lot 1																					
	State of Minnesota		8	~~S W ¼ of N W ¼~~ Lot 2																					
	U. S. of America		9	S E ¼ of N W ¼																					
			10																						
	State of Minnesota		11	N E ¼ of S W ¼																					
	U. S. of America		12	N W ¼ of S W ¼ Lot 3																					
	State of Minnesota		13	~~S W ¼ of S W ¼~~ Lot 4																					
	State of Minnesota		14	S E ¼ of S W ¼																					
			15																						
	U. S. of America		16	N E ¼ of S E ¼																					
	State of Minnesota		17	N W ¼ of S E ¼																					
	State of Minnesota		18	S W ¼ of S E ¼																					
	U. S. of America		19	S E ¼ of S E ¼																					
			20																						

	SOLD FOR TAXES	VALUATIONS BY SCHOOL DISTRICTS AS EQUALIZED BY DEPARTMENT OF TAXATION: District No. ..... Rate ..... Mills (Dollars)	District No. ..... Rate ..... Mills (Dollars)	District No. ..... Rate ..... Mills (Dollars)	District No. ..... Rate ..... Mills (Dollars)	District No. ..... Rate ..... Mills (Dollars)	District No. ..... Rate ..... Mills (Dollars)	Tax including State Homestead ..... Mills ($ cts.)	State Tax on Non-Homestead ..... Mills ($ cts.)	SPECIAL TAXES ($ cts.)	TOTAL TAXES ($ cts.)		PAID	WHEN PAID (Month Day Year)	Number of Receipt	March Settlement 1956 ($ cts.)	June Settlement 1956 ($ cts.)	Penalty ($ cts.)	November Settlement 1956 ($ cts.)	Penalty ($ cts.)	Collections to Five Months in January 1957 ($ cts.)	Penalty ($ cts.)	Delinquent on Five Months in January 1957 ($ cts.)	Total Delinquent Tax and Penalty ($ cts.)	REMARKS
1												1													
2												2													
3												3													
4												4													
5												5													
6												6													
7												7													
8												8													
9												9													
10												10													
11												11													
12												12													
13												13													
14												14													
15												15													
16												16													
17												17													
18												18													
19												19													
20												20													

31

Assessment Roll and Tax List of Real Property in the Town of Toney, Cass County, Minnesota, for Taxes for the Year 1955.

Indicate Type of Property: R-Residential, C-Commercial, I-Industrial, U-Utility, F-Farm

Form ACD (53)

	IN WHOSE NAME ASSESSED	TO WHOM TRANSFERRED		DESCRIPTION OF PROPERTY: SUBDIVISION	Sec. or Lot	Town. or Block	Rng	Number of Acres of Land: Acres	100ths	No. School District	Indicate Homestead Tax or No	Indicate Agricultural Tax or No	* Indicate Type of Property	TRUE AND FULL VALUATIONS: LAND Exclusive of Structures and Improvements	BUILDINGS and Other Structures	MACHINERY Permanently Attached to Real Estate	TOTAL True and Full Value	ASSESSED VALUATIONS: RURAL: Homestead Up to $4,000 20%	RURAL: Over $4,000 and Non-Homestead 33⅓%	ALL OTHER: Homestead Up to $1,000 25%	ALL OTHER: Over $4,000 and Non-Homestead 40%	MACHINERY Permanently Attached to Real Estate 33⅓%	TOTAL ASSESSED VALUE	Total Assessed Value as Equalized by the Board of Review	FINAL EQUALIZED VALUE
								Acres	100ths					Dollars	Dollars	Dollars	Dollars	Dollars	Dollars	Dollars	Dollars	Dollars	Dollars	Dollars	Dollars
	State of Minnesota		1	NE ¼ of NE ¼	31	143	25																		
	U. S. of America		2	NW ¼ of NE ¼																					
	U. S. of America		3	SW ¼ of NE ¼																					
	State of Minnesota		4	SE ¼ of NE ¼																					
			5																						
	U. S. of America		6	NE ¼ of NW ¼																					
	U. S. of America		7	NW ¼ of NW ¼ Lot 1																					
	U. S. of America		8	SW ¼ of NW ¼ Lot 2																					
	U. S. of America		9	SE ¼ of NW ¼																					
			10																						
	U. S. of America		11	NE ¼ of SW ¼																					
	U. S. of America		12	NW ¼ of SW ¼ Lot 3																					
	U. S. of America		13	SW ¼ of SW ¼ Lot 4																					
	U. S. of America		14	SE ¼ of SW ¼																					
			15																						
	U. S. of America		16	NE ¼ of SE ¼																					
	U. S. of America		17	NW ¼ of SE ¼																					
	U. S. of America		18	SW ¼ of SE ¼																					
	U. S. of America		19	SE ¼ of SE ¼																					
			20																						

SOLD FOR TAXES	VALUATIONS BY SCHOOL DISTRICTS AS EQUALIZED BY DEPARTMENT OF TAXATION: District No.... Rate.... ....Mills	District No.... Rate.... ....Mills	District No.... Rate.... ....Mills	District No.... Rate.... ....Mills	District No.... Rate.... ....Mills	District No.... Rate.... ....Mills	Tax including State Homestead .....Mills	State Tax on Non-Homestead .....Mills	SPECIAL TAXES	TOTAL TAXES		PAID	WHEN PAID: Month	Day	Year	Number of Receipt	March Settlement 1956	June Settlement 1956	Penalty	November Settlement 1956	Penalty	Collections to First Monday in January 1957	Penalty	Delinquent on First Monday in January 1957	Total Delinquent Tax and Penalty	REMARKS
	Dollars	Dollars	Dollars	Dollars	Dollars	Dollars	$ cts.	$ cts.	$ cts.	$ cts.							$ cts.	$ cts.	$ cts.	$ cts.	$ cts.	$ cts.	$ cts.	$ cts.	$ cts.	
											1															
											2															
											3															
											4															
											5															
											6															
											7															
											8															
											9															
											10															
											11															
											12															
											13															
											14															
											15															
											16															
											17															
											18															
											19															
											20															

Assessment Roll and Tax List of Real Property in the Town of Torrey, Cass County, Minnesota, for Taxes for the Year 1955.

*Indicate Type of Property: R-Residential, C-Commercial, I-Industrial, U-Utility, F-Farm

Form 5CD (55) (Blue Revenue Stamps)

	IN WHOSE NAME ASSESSED	TO WHOM TRANSFERRED	DESCRIPTION OF PROPERTY: SUBDIVISION	Sec. or Lot	Town. or Block	Rng.	Number of Acres of Land: Acres	100ths	Sch. District	Indicate Homestead Tax or No	Indicate Agricultural Tax or No	* Indicate Type of Property	TRUE AND FULL VALUATIONS: LAND Exclusive of Structures and Improvements (Dollars)	BUILDINGS and Other Structures (Dollars)	MACHINERY Permanently Attached to Real Estate (Dollars)	TOTAL True and Full Value (Dollars)	ASSESSED VALUATIONS: RURAL: Homestead Up to $1,000 20% (Dollars)	RURAL: Over $1,000 and Non-Homestead 33⅓% (Dollars)	ALL OTHER: Homestead Up to $1,000 25% (Dollars)	ALL OTHER: Over $1,000 and Non-Homestead 40% (Dollars)	MACHINERY Permanently Attached to Real Estate 33⅓% (Dollars)	TOTAL ASSESSED VALUE (Dollars)	Total Assessed Value as Equalized by the Board of Review (Dollars)	FINAL EQUALIZED VALUE (Dollars)
1	U. S. of America		N E ¼ of N E ¼	32	114	32			2001															
2	U. S. of America		N W ¼ of N E ¼																					
3	U. S. of America		S W ¼ of N E ¼																					
4	State of Minnesota		S E ¼ of N E ¼																					
5																								
6	Howard Remus		N E ¼ of N W ¼				40																	
7	State of Minnesota		N W ¼ of N W ¼																					
8	State of Minnesota		S W ¼ of N W ¼																					
9	State of Minnesota		S E ¼ of N W ¼																					
10																								
11	U. S. of America		N E ¼ of S W ¼																					
12	U. S. of America		N W ¼ of S W ¼																					
13	U. S. of America		S W ¼ of S W ¼																					
14	U. S. of America		S E ¼ of S W ¼																					
15																								
16	U. S. of America		N E ¼ of S E ¼																					
17	U. S. of America		N W ¼ of S E ¼																					
18	U. S. of America		S W ¼ of S E ¼																					
19	U. S. of America		S E ¼ of S E ¼																					
20							40																	

	SOLD FOR TAXES	VALUATIONS BY SCHOOL DISTRICTS AS EQUALIZED BY DEPARTMENT OF TAXATION: District No. ___ Rate ___ Mills (Dollars)	District No. ___ Rate ___ Mills (Dollars)	District No. 2001 Rate 34.1 Mills (Dollars)	District No. ___ Rate ___ Mills (Dollars)	District No. ___ Rate ___ Mills (Dollars)	District No. ___ Rate ___ Mills (Dollars)	Tax Including State Homestead ___ Mills ($ cts.)	State Tax on Non-Homestead ___ Mills ($ cts.)	SPECIAL TAXES ($ cts.)	TOTAL TAXES ($ cts.)		PAID	WHEN PAID: Month	Day	Year	Number of Receipt	March Settlement 1956 ($ cts.)	June Settlement 1956 ($ cts.)	Penalty ($ cts.)	November Settlement 1956 ($ cts.)	Penalty ($ cts.)	Collections in Five Months in January 1957 ($ cts.)	Penalty ($ cts.)	Delinquent on Five Months in January 1957 ($ cts.)	Total Delinquent Tax and Penalty ($ cts.)	REMARKS
1												1															
2												2															
3												3															
4												4															
5												5															
6		4.62						12.36			12.36	6	Balance Paid Prior Yrs	SEP	12	1956	13754		6.74		5.62						
7												7		MAY	31	1956	12954										
8												8															
9												9															
10												10															
11												11															
12												12															
13												13															
14												14															
15												15															
16												16															
17												17															
18												18															
19												19															
20		4.62						12.36			12.36	20							6.74		5.62						

Assessment Roll and Tax List of Real Property in the Town of Garfield

Form 5CD(35) ~~(Rev. 9-1-53)~~ (Rev. 9-1-55)

*Indicate Type of Property: R - Residential, C - Commercial, I - Industrial, U - Utility, F - Farm

		IN WHOSE NAME ASSESSED	TO WHOM TRANSFERRED	DESCRIPTION OF PROPERTY: SUBDIVISION	Sec. or Lot	Town or Block	Rng	Number of Acres of Land: Acres	Tenths	No. School District	Indicate Homestead Yes or No	Indicate Rural Yes or No	Indicate Type of Property	TRUE AND FULL VALUATIONS: LAND Exclusive of Structures and Improvements (Dollars)	BUILDINGS and Other Structures (Dollars)	MACHINERY Permanently Attached to Real Estate (Dollars)	TOTAL True and Full Value (Dollars)	ASSESSED VALUATIONS: RURAL: Homestead Up to $4,000 20% (Dollars)	RURAL: Over $4,000 and Non-Homestead 33⅓% (Dollars)	ALL OTHER: Homestead Up to $4,000 25% (Dollars)	ALL OTHER: Over $4,000 and Non-Homestead 40% (Dollars)	MACHINERY Permanently Attached to Real Estate 33⅓% (Dollars)	TOTAL ASSESSED VALUE (Dollars)	Total Assessed Value as Equalized by the Board of Review (Dollars)	FINAL EQUALIZED VALUE (Dollars)
	1	Richard C. Lehmann		~~N. 455' of~~ N. 455' of ~~S. 490' of~~ Lot 1	33	142	25	1	20		NR	No	Farm													
	2																									
	3	Walter O. & Olga B. Lundberg		E. 350' of S. 490' of Lot 1 S.W. of S.E.				1	1			No														
	4			S.E. of N.E.																						
	5	Oscar Samuelson		N. 488' of Lot 1				2	0			No														
	6	U. S. of America		N.E. of N.W.																						
	7	U. S. of America		N.W. of N.W.																						
	8	U. S. of America		S.W. of N.W. Lot 3																						
	9	Mrs. M. J. Faulkner Dayton & Dahlen 1/4		S.E. of N.W. Lot 2				35	80			No														
	10	Harold J. Peterson		S. 212' of N. 1000' of Lot 1				2	0			"	"													
	11	Thomas C. & Jeanette J. Dahlen		N. 670' of S. 800' of Lot 4 N.E. of S.W.								"	No													
	12	A. O. Rosdahl		S. 130' of Lot 4 N.W. of S.W.				4	75			"	yes													
	13	U. S. of America		S.W. of S.W. Lot 5																						
	14	Oscar J. & Amy Wiesnet		N. 400' of N. 100' of E. 150' of Lot 4 S.E. of N.W.				15	50			"	"													
	15	Patrick A. & Eliza Hughes		Lot 9				1	81			"	"													
	16	Janet Rosenberger		N. 500' of Lot 4 N.E. of S.E.				1	2			"	"													
	17	Maymer & Kenneth Ingram		E. 550' of N. 100' of S. 150' of Lot 4 N.W. of S.E.								yes	No													
	18	Harold J. Peterson		S.W. of S.E. Lot 6				5	40			No	yes													
	19	Roland Hicks & Harold J. Peterson		S.E. of S.E. Lot 7				3	25			"	"													
	20	Ash O. Rosdahl		Lot 58					58			"	"													
								216	79																	

	SOLD FOR TAXES	VALUATIONS BY SCHOOL DISTRICTS AS EQUALIZED BY DEPARTMENT OF TAXATION: District No. ..... Rate ..... Mills (Dollars)	District No. ..... Rate ..... Mills (Dollars)	District No. ..... Rate ..... Mills (Dollars)	District No. ..... Rate ..... Mills (Dollars)	District No. ..... Rate ..... Mills (Dollars)	District No. ..... Rate ..... Mills (Dollars)	Tax including State Homestead ..... Mills ($ cts.)	State Tax on Non-Homestead 5.19 Mills ($ cts.)	SPECIAL TAXES ($ cts.)	TOTAL TAXES ($ cts.)		PAID	WHEN PAID (Month Day Year)	Number of Receipt	March Settlement 1956 ($ cts.)	June Settlement 1956 ($ cts.)	Penalty ($ cts.)	November Settlement 1956 ($ cts.)	Penalty ($ cts.)	Collections to Five Monday in January 1957 ($ cts.)	Penalty ($ cts.)	Delinquent on Five Monday in January 1957 ($ cts.)	Total Delinquent Tax and Penalty ($ cts.)	REMARKS
1		4137						27320			27320	1											27320	3005	
2												2													
3		126						25121	64		25576	3	PAID IN FULL	MAY 31 1956	12963		25576								
4												4													
5		120						25592	66		26658	5	PAID IN FULL	MAY 31 1956	12961		26658								
6												6													
7												7													
8												8													
9	SOLD FOR TAXES	175						34490	90		35580	9											35580		
10		203						40492	104		41520	10	PAID IN FULL	FEB 16 1956	2030	415.20									
11				#460				55594	100		56694	11	2nd Half Paid 1st Half Paid	OCT 31 1956 MAY 31 1956	12970 12960		28347		2847						
12		17		145				3338	08		3461	12	PAID IN FULL	MAY 31 1956	12958		3461								
13												13													
14		5						1000	02		1020	14	PAID IN FULL	MAY 31 1956	12964		1020								
15		24						4780	12		4920	15	PAID IN FULL	MAY 31 1956	12959		492		Refund W. #9976		10 4.00		29.56		$4.00 unpd
16		260						5184	134		5318	16	2nd Half Paid 1st Half Paid	OCT 17 1956 MAY 31 1956	14970 12957		2659		2658						
17				#58				1272			1272	17	PAID IN FULL	MAY 31 1956	12962		127.2								
18		211						4206	110		4316	18	PAID IN FULL	FEB 1 1956	2030	43.16									
19		128						2552	66		2618	19	PAID IN FULL	FEB 16 1956		26.18									
20								270	06		276	20	PAID IN FULL	MAY 31 1956	12956		2.76								
		#137		#114 = 205				6866								40.86	136.96		5566				6866		
		1291		195 = 1486				28472	762		36100														
		1428		313 = 1941				36338																	

Assessment Roll and Tax List of Real Property in the Town of Forest

*Indicate Type of Property: R-Residential, C-Commercial, I-Industrial, U-Utility, F-Farm

Form 3CD (33) Revised 10 [illegible]

	In Whose Name Assessed	To Whom Transferred		Subdivision	Sec. or Lot	Town or Block	Rge.	Number of Acres of Land (Acres / 100ths)	No. School District	Indicates Homestead in Yes or No	Indicates Apportionment Tax or No	* Indicates Type of Property	Land Exclusive of Structures and Improvements (Dollars)	Buildings and Other Structures (Dollars)	Machinery Permanently Attached to Real Estate (Dollars)	Total True and Full Value (Dollars)	Rural Homestead Up to $1,000 20% (Dollars)	Rural Over $1,000 and Non-Homestead 33⅓% (Dollars)	All Other Homestead Up to $1,000 25% (Dollars)	All Other Over $1,000 and Non-Homestead 40% (Dollars)	Machinery Permanently Attached to Real Estate 33⅓% (Dollars)	Total Assessed Value (Dollars)	Total Assessed Value Equalized by the Board of Review (Dollars)	Final Equalized Value (Dollars)
	State of Minnesota		1	NE¼ of NE¼				34 19/25		Yes														
	State of Minnesota		2	~~NW¼ of NE¼~~ Lot 1																				
	State of Minnesota		3	SW¼ of NE¼ Lot 2																				
	State of Minnesota		4	~~SE¼ of NE¼~~ Lot 3																				
			5																					
			6	NE¼ of NW¼																				
			7	NW¼ of NW¼																				
			8	SW¼ of NW¼																				
			9	SE¼ of NW¼																				
	Patrick W & Ellen Hughes		10	Lot 7				23 0		No														
			11	NE¼ of SW¼																				
			12	NW¼ of SW¼																				
	Herman Q & Ella M Cole		13	~~SW¼ of SW¼~~ Lot 6				76 0		No	"													
			14	SE¼ of SW¼																				
			15																					
	U. S. of America		16	~~NE¼ of SE¼~~ Lot 4																				
			17	NW¼ of SE¼																				
	Harold H. Peterson		18	SW¼ of SE¼ Lot 5				44 50		"	"													
	U. S. of America		19	SE¼ of SE¼																				
			20					58 40																

Cass County, Minnesota, for Taxes for the Year 1955.

	Sold for Taxes	Valuations by School Districts as Equalized by Department of Taxation: District No. / Rate ... Mills (Dollars)	District No. / Rate ... Mills (Dollars)	District No. / Rate ... Mills (Dollars)	District No. / Rate ... Mills (Dollars)	District No. / Rate ... Mills (Dollars)	District No. / Rate ... Mills (Dollars)	Tax Including State Homestead ... Mills ($ cts.)	State Tax on Non-Homestead 11 Mills ($ cts.)	Special Taxes ($ cts.)	Total Taxes ($ cts.)		Paid	When Paid (Month Day Year)	Number of Receipt	March Settlement 1956 ($ cts.)	June Settlement 1956 ($ cts.)	Penalty ($ cts.)	November Settlement 1956 ($ cts.)	Penalty ($ cts.)	Collections to Five Months in January 1957 ($ cts.)	Penalty ($ cts.)	Delinquent on Five Months in January 1957 ($ cts.)	Total Delinquent Tax and Penalty ($ cts.)	Remarks
1												1													
2												2													
3												3													
4												4													
5												5													
6												6													
7												7													
8												8													
9												9													
10			20					37 8	10		40 8	10	PAID IN FULL	MAY 31 1956	12257		40 8								
11												11													
12												12													
13	PAID FOR TAXES		46					91 8	24		94 2	13												94 2	
14												14													
15												15													
16												16													
17												17													
18			75					149 6	38		153 4	18	PAID IN FULL	FEB 16 1956	2136	153 4									
19												19													
20												20													
			141					281 2	72		288 4					153 4	40 8							94 2	

Assessment Roll and Tax List of Real Property in the Town of Taney

Cass County, Minnesota, for Taxes for the Year 1955.

FORM 3CD (3) (Revised 1955 Form 11 Series)

*Indicate Type of Property: R-Residential, C-Commercial, I-Industrial, U-Utility, F-Farm

	IN WHOSE NAME ASSESSED	TO WHOM TRANSFERRED	DESCRIPTION OF PROPERTY: SUBDIVISION	Sec. or Lot	Town or Block	Rge.	Number of Acres of Land: Acres	Number of Acres of Land: 100ths	No. School District	Indicate Homestead Yes or No	Indicate Agricultural Property Yes or No	* Indicate Type of Property	TRUE AND FULL VALUATIONS: LAND Exclusive of Structures and Improvements	BUILDINGS and Other Structures	MACHINERY Permanently Attached to Real Estate	TOTAL 1955 Full Value	ASSESSED VALUATIONS: RURAL: Homestead Up to $4,000 20%	RURAL: Over $4,000 and Non-Homestead 33⅓%	ALL OTHER: Homestead Up to $4,000 25%	ALL OTHER: Over $4,000 and Non-Homestead 40%	MACHINERY Permanently Attached to Real Estate 33⅓%	TOTAL ASSESSED VALUE	Total Assessed Value as Equalized by Board of Review	FINAL EQUALIZED VALUE
							Acres	100ths					Dollars	Dollars	Dollars	Dollars	Dollars	Dollars	Dollars	Dollars	Dollars	Dollars	Dollars	Dollars
1	U. S. of America		NE ¼ of NE ¼	35	143	25			Unl															
2	U. S. of America		NW ¼ of NE ¼																					
3	U. S. of America		SW ¼ of NE ¼																					
4	U. S. of America		SE ¼ of NE ¼																					
5																								
6	U. S. of America		NE ¼ of NW ¼																					
7	U. S. of America		NW ¼ of NW ¼																					
8	U. S. of America		SW ¼ of NW ¼																					
9	U. S. of America		SE ¼ of NW ¼																					
10																								
11	U. S. of America		NE ¼ of SW ¼																					
12	U. S. of America		NW ¼ of SW ¼																					
13	U. S. of America		SW ¼ of SW ¼																					
14	State of Minnesota		SE ¼ of SW ¼																					
15																								
16	State of Minnesota		NE ¼ of SE ¼																					
17	U. S. of America		NW ¼ of SE ¼																					
18	State of Minnesota		SW ¼ of SE ¼																					
19	State of Minnesota		SE ¼ of SE ¼																					
20																								

	SOLD FOR TAXES	VALUATIONS BY SCHOOL DISTRICTS AS EQUALIZED BY DEPARTMENT OF TAXATION: District No. ..... Rate ..... Mills	District No. ..... Rate ..... Mills	District No. ..... Rate ..... Mills	District No. ..... Rate ..... Mills	District No. ..... Rate ..... Mills	District No. ..... Rate ..... Mills	Tax including State Homestead ..... Mills	State Tax on Non-Homestead ..... Mills	SPECIAL TAXES	TOTAL TAXES		PAID	WHEN PAID: Month	Day	Year	Number of Receipt	March Settlement 1956	June Settlement 1956	Penalty	November Settlement 1956	Penalty	Collections to First Monday in January 1957	Penalty	Delinquents on First Monday in January 1957	Total Delinquent Tax and Penalty	REMARKS
		Dollars	Dollars	Dollars	Dollars	Dollars	Dollars	$ cts.	$ cts.	$ cts.	$ cts.							$ cts.	$ cts.	$ cts.	$ cts.	$ cts.	$ cts.	$ cts.	$ cts.	$ cts.	
1												1															
2												2															
3												3															
4												4															
5												5															
6												6															
7												7															
8												8															
9												9															
10												10															
11												11															
12												12															
13												13															
14												14															
15												15															
16												16															
17												17															
18												18															
19												19															
20												20															

Assessment Roll and Tax List of Real Property in the Town of Garfield

Form 5CD (55) [illegible]

*Indicate Type of Property: R-Residential, C-Commercial, I-Industrial, U-Utility, F-Farm

	IN WHOSE NAME ASSESSED	TO WHOM TRANSFERRED	DESCRIPTION OF PROPERTY: SUBDIVISION	Sec. or Lot	Town or Block	Rng.	Number of Acres of Land: Acres	Tenths	No. S. Dist.	Indicate Homestead Yes or No	Indicate Agricultural Yes or No	*Indicate Type of Property	TRUE AND FULL VALUATIONS: LAND Exclusive of Structures and Improvements	BUILDINGS and Other Structures	MACHINERY Permanently Attached to Real Estate	TOTAL True and Full Value	ASSESSED VALUATIONS: RURAL: Homestead Up to $1,000 20%	Over $1,000 and Non-Homestead 33⅓%	ALL OTHER: Homestead Up to $1,000 25%	Over $1,000 and Non-Homestead 40%	MACHINERY Permanently Attached to Real Estate 33⅓%	TOTAL ASSESSED VALUE	Total Assessed Value as Equalized by the Board of Review	FINAL EQUALIZED VALUE
							Acres	100ths					Dollars	Dollars	Dollars	Dollars	Dollars	Dollars	Dollars	Dollars	Dollars	Dollars	Dollars	Dollars
1			NE ¼ of NE ¼	36	143	25			201															
2			NW ¼ of NE ¼																					
3			SW ¼ of NE ¼																					
4			SE ¼ of NE ¼																					
5																								
6			NE ¼ of NW ¼																					
7			NW ¼ of NW ¼																					
8			SW ¼ of NW ¼																					
9			SE ¼ of NW ¼																					
10																								
11			NE ¼ of SW ¼																					
12			NW ¼ of SW ¼																					
13			SW ¼ of SW ¼																					
14			SE ¼ of SW ¼																					
15																								
16			NE ¼ of SE ¼																					
17			NW ¼ of SE ¼																					
18			SW ¼ of SE ¼																					
19			SE ¼ of SE ¼																					
20																								

Cass County, Minnesota, for Taxes for the Year 1955.

	SOLD FOR TAXES: Dollars	VALUATIONS BY SCHOOL DISTRICTS AS EQUALIZED BY DEPARTMENT OF TAXATION: District No. / Rate / Mills: Dollars	District No. / Rate / Mills: Dollars	District No. / Rate / Mills: Dollars	District No. / Rate / Mills: Dollars	Tot Indicating State Homestead / Mills: $ cts.	State Tax on Non-Homestead / Mills: $ cts.	SPECIAL TAXES: $ cts.	TOTAL TAXES: $ cts.		PAID	WHEN PAID: Month Day Year	Number of Receipt	March Settlement 1956: $ cts.	June Settlement 1956: $ cts.	Penalty: $ cts.	November Settlement 1956: $ cts.	Penalty: $ cts.	Collections to First Monday in January 1957: $ cts.	Penalty: $ cts.	Delinquent on First Monday in January 1957: $ cts.	Total Delinquent Tax and Penalty: $ cts.	REMARKS
1										1														
2										2														
3										3														
4										4														
5										5														
6										6														
7										7														
8										8														
9										9														
10	Frank Potter			Jt6		116370				10														
11		H 5448	1883	260	= 7591	1412 90	a-m			11														
12		NH 1363	5103	428	= 6994	150 92	NH-m			12														
13		6811	7086	688	= 14585	2270 54	36 18		276368	13														
14										14														
15										15														
16										16														
17										17														
18										18														
19										19														
20										20														

Assessment Roll and Tax List of Real Property in the Town of Tansey, Cass County, Minnesota, for Taxes for the Year 1955.

Form 3CD (33) [illegible]

*Indicate Type of Property: R-Residential, C-Commercial, I-Industrial, U-Utility, F-Farm

	IN WHOSE NAME ASSESSED	TO WHOM TRANSFERED	DESCRIPTION OF PROPERTY: SUBDIVISION	Sec. or Lot	Town or Block	Rng.	Number of Acres of Land: Acres	Hdths	No. School District	Indicate Homestead Yes or No	Indicate Agricultural Yes or No	*Indicate Type of Property	TRUE AND FULL VALUATIONS: LAND Exclusive of Structures and Improvements	BUILDINGS and Other Structures	MACHINERY Permanently Attached to Real Estate	TOTAL True and Full Value	ASSESSED VALUATIONS: RURAL: Homestead Up to $4,000 20%	RURAL: Over $4,000 and Non-Homestead 33⅓%	ALL OTHER: Homestead Up to $3,000 25%	ALL OTHER: Over $3,000 and Non-Homestead 40%	MACHINERY Permanently Attached to Real Estate 33⅓%	TOTAL ASSESSED VALUE	Total Assessed Value as Equalized by the Board of Review	FINAL EQUALIZED VALUE
							Acres						Dollars	Dollars	Dollars	Dollars	Dollars	Dollars	Dollars	Dollars	Dollars	Dollars	Dollars	Dollars
1			NE¼ of NE¼																					
2			NW¼ of NE¼																					
3			SW¼ of NE¼																					
4			SE¼ of NE¼																					
5																								
6			NE¼ of NW¼																					
7			NW¼ of NW¼																					
8			SW¼ of NW¼																					
9			SE¼ of NW¼																					
10																								
11			NE¼ of SW¼																					
12			NW¼ of SW¼																					
13			SW¼ of SW¼																					
14			SE¼ of SW¼																					
15																								
16			NE¼ of SE¼																					
17			NW¼ of SE¼																					
18			SW¼ of SE¼																					
19			SE¼ of SE¼																					
20																								
			Totals Carried				52.0075																	

	SOLD FOR TAXES	VALUATIONS BY SCHOOL DISTRICTS AS EQUALIZED BY DEPARTMENT OF TAXATION: District No. ..... Rate ..... Mills	District No. ..... Rate ..... Mills	District No. ..... Rate ..... Mills	District No. ..... Rate ..... Mills	District No. ..... Rate ..... Mills	District No. ..... Rate ..... Mills	Tax including State Homestead ..... Mills	State Tax on Non-Homestead ..... Mills	SPECIAL TAXES	TOTAL TAXES		PAID	WHEN PAID: Month	Day	Year	Number of Receipt	March Settlement 1956	June Settlement 1956	Penalty	November Settlement 1956	Penalty	Collections to First Monday in January 1957	Penalty	Delinquent on First Monday in January 1957	Total Delinquent Tax and Penalty	REMARKS
		Dollars	Dollars	Dollars	Dollars	Dollars	Dollars	$ cts.	$ cts.	$ cts.	$ cts.							$ cts.	$ cts.	$ cts.	$ cts.	$ cts.	$ cts.	$ cts.	$ cts.	$ cts.	
1												1															
2												2															
3												3															
4												4															
5												5															
6												6															
7												7															
8												8															
9												9															
10												10															
11												11															
12												12															
13												13															
14												14															
15												15															
16												16															
17												17															
18												18															
19												19															
20												20															