ASSESSMENT & TAX LIST - 1962

Thunder Lake

INDEX TO SECTIONS

SECTION	PAGE
Sec. 1	
" 2	
" 3	
" 4	
" 5	
" 6	
" 7	
" 8	
" 9	
" 10	
" 11	
" 12	
" 13	
" 14	
" 15	
" 16	
" 17	
" 18	
" 19	
" 20	
" 21	
" 22	
" 23	
" 24	
" 25	
" 26	
" 27	
" 28	
" 29	
" 30	
" 31	
" 32	
" 33	
" 34	
" 35	
" 36	

For Convenience of Auditor in Showing Boundaries of School Districts

Township No. 142 *Range No.* 26 *Mer. P. M.*



Returns Showing Grain Received in or Handled by Elevators, Warehouses and Mills in the ..... of ..... in the County of ..... for the Year Ending May 1, 1962.

MILLER-DAVIS CO., MINNEAPOLIS

NAMES OF OWNERS	ADDRESS	SUBDIVISION 1					SUBDIVISION 2									REMARKS
		Bushels of Wheat	Bushels of Soy Beans	Bushels of Flax	Total Subdivision 1 No. Bushels	★ Tax of ½ Mill per Bushel Dollars Cts.	Bushels of Corn	Bushels of Barley	Bushels of Rye	Bushels of Oats	Bushels of Buckwheat	Bushels of all Other Grains	Total Subdivision 2 No. Bushels	★ Tax of ½ Mill Per Bushel Dollars Cts.	★ Total Tax Dollars Cts.	

Note ★ Assessors will not fill these Columns

Cooper Field Dr. Sevre | Wm. Gaskins | Geo. Park Sr. Gaskins | Geo. Lewis Barsch | Jim Birchwood Carnage | Paul Gary Point | Plat of P.P. 6

Real Estate

SUMMARY OF TAX COLLECTION

Original Levy	$ 21383.68	
Additions	$ 3.00	
		$
Abatements		$ 231.44
		$ 21,155.24

COLLECTIONS

March Settlement	$ 2015.78	
June Settlement	$ 11143.09	
November Settlement	$ 5872.23	
January Settlement	$ 165.32	$ 19,196.42
		$
Over Collected	$ 21.96	
Under Collected	$	
Delinquent	$ 1981.28	$ 21,155.74
Total		$

.50?

Real Estate

TABULAR SCHEDULE OF VALUATIONS, RATES AND TAXES

LEVIED IN THE Town OF Thunder Lake

COUNTY OF CASS, STATE OF MINNESOTA

School District No.	Agricultural Lands (Dollars)	Non-Agricultural Lands (Dollars)	Personal Property (Dollars)	Total Value of all Property except Money and Credits (Dollars)	Rate of State Taxes: Total Rate of State Tax (Mills)	Rate of County Taxes: Rev. (Mills)	R. & B. (Mills)	Welfare (Mills)	Wilf. Bldg. and Imp. Def. (Mills)	O.P.R.A. (Mills)	Co. Nurse (Mills)	Total Rate of County Tax (Mills)	Rate of Town Taxes: Rev. (Mills)	R. & B. (Mills)	State Loan (Mills)	(Mills)	(Mills)	(Mills)	(Mills)	Total Rate of Town Tax (Mills)
118	55,147	29,647 na	a 8977 7669	93,340	H. 8.31	32.07	20.	49.74	13.67	5.49	.91	125.51	3.75	9.65						13.40
					N.H. 8.54			C.H. Bldg		2.										
					16.85			Civil Defense		.37										
								Agric. Econ.		.5										
								Tramp.		.96										

School District No.	Rate of School Taxes: Local (1 Mill)	Special (Mills)	State Loan (Mills)	Deficiency (Mills)	Tuition (Mills)	Transportation (Mills)	C.O. (Mills)	O.P.R.A. (Mills)	Total Rate of Sch'l Tax (Mills)	Total Rate of all Taxes (Mills)
118	25.	31.74				3.87	5.17		65.78	213.00
	50.	31.74				3.87	5.17		90.78	238.00
	P.O. excluding State rate								a 204.69	
									na 27.69	

Assessed Value	Rural	All Other	Personal Property	Total
Homestead	16,535			16,535
Non-Homestead	68,259		8546	76,805
Total	84,794		8546	93,340

a2 5155
Other 3391
8546

TAXES LEVIED

LOCAL 1 MILL AND SPECIAL SCHOOL TAXES BY DISTRICTS

School District No.	Local 1 Mill	Special	State Loan	Def.	C.O.	O.P.R.A.		Total School Taxes
118		140060		17820	21681	28964		368525
		186580		11441	14441	19292		338754
		326640		29261	36122	48256		707279

County: ~~A.A~~ C.H. Bldg 186.68
Civil Defense 34.54
Agric. Econ. 46.7
Tramp. 89.61
1171511

ALL OTHER TAXES

FUNDS	Rate	Amounts
State—Non-Homestead,		611.20
State—Homestead,		732.83
County Revenue,		2993.41
County Road and Bridge,		1866.80
County Welfare,		4442.73
~~Bonds on Indebtedness~~ Def.		1275.96
O.P.R.A.		493.77
Co. Nurse		84.94
Town Revenue,		350.07
Town Road and Bridge,		900.73
Town State Loan,		
		1250.75
School Local 1 Mill,		
School Special,		326.640
School State Loan,		
Deficiency		
Tuition		
Transportation		
C.O.		361.22
O.P.R.A.		482.56
		707.279
		21,383.68

Total Taxes Real Estate 19,385.50
Pers. Prop. 1998.18
Total 21,383.68

Total Levy, $21,383.68

Total Number of Acres 6920.16

State of Minnesota, } ss.
COUNTY OF CASS

I, N. C. Peterson, Auditor of said County and State aforesaid, do hereby certify that the foregoing is a true and correct Schedule showing the valuation of all the taxable property, in the County of Thunder Lake, in said County, the several rates of Taxation and Totals of the several Tax Funds levied thereon for the year A. D. 196 2.

Witness my hand and official seal, this 23rd day of January A. D. 196 3

SEAL

N. C. Peterson County Auditor
By Helen Billen, Deputy

COLLECTIONS OF TAXES OF 196 2, Town OF Thunder Lake, CASS COUNTY, MINNESOTA

FUNDS	MARCH SETTLEMENT 1963	JUNE SETTLEMENT 1963	NOV. SETTLEMENT 1962	Amount Collected from Nov. 19 62 to Jan. 1963 Monday in Jan. 19 63	REDUCTIONS		Total Reductions and Collected	BALANCE UNCOLLECTED	ADDITIONS		Total Uncollected to First Monday in January, 19
State—Non-Homestead,	35 10	318 53	167 87	5 70							
State—Homestead,	38 84	400 89	205 63	5 88							
County Revenue,	280 02	1562 56	815 42	23 86							
County Road and Bridge,	174 63	974 66	509 53	14 88							
County Welfare,	434 30	2423 97	1264 70	37 01							
County Bond ~~and Interest~~,	7 75	44 35	23 14	68							
W.H. Bd	119 36	666 18	347 58	10 17							
C.H. Bd	17 46	97 47	50 85	1 48							
PERA	46 19	257 80	134 50	3 94							
Town Revenue,	32 74	182 76	95 35	2 77							
Town Road and Bridge,	84 26	470 27	245 36	7 18							
Town State Loan,											
PERA	45 18	251 95	131 46	3 84							
C.O.	33 79	188 57	98 40	2 88							
School Local 1 Mill,											
School Special,	372 89	1 666 89	929 89	20 03							
School State Loan,											
Deficiency	277 14	1 546 78	807 03	23 61							
Tuition											
Transportation											
Cur Bd	3 23	18 03	9 41	28							
Agric. Insp.	4 37	24 35	12 71	38							
Transp.	8 38	46 77	24 40	72							
	2015 78	11 143 09	5872 23	165 32							

	School District No.	LOCAL 1 MILL	SPECIAL	STATE LOAN	Deficiency	C. O.	PERA	B.&G.			TOTALS
MARCH SETTLEMENT	118a		63 70		8 87	7 86	13 17				167 60
	118 7a		309 19		196 27	23 93	31 96				561 35
	Totals		372 89		277 14	33 79	45 13				228 95
JUNE SETTLEMENT	118a		769 77		977 30	119 16	159 19				2 025 62
	118 7a		897 12		569 48	69 43	92 76				1 628 79
	Totals		1 666 89		1 546 78	188 57	251 95				3 654 31
NOVEMBER SETTLEMENT	118a		341 43		433 48	52 85	70 61				898 37
	118 7a		588 46		373 55	45 55	60 85				1 068 41
	Totals		929 89		807 03	98 40	131 46				1 966 78
NOVEMBER to JANUARY	118a		17 18		21 80	2 66	3 55				45 19
	118 7a		2 85		1 81	22	29				5 17
	Totals		20 03		23 61	2 88	3 84				50 36
ADDITIONS	School District No.										
	Totals										
REDUCTIONS	School District No.										
	Totals										

Real Estate

Assessor's Return of Exempt Real Property in the ..... of ..... County of ....., Minnesota, for the Year 1962

FORM 2 MILLER-DAVIS CO., MINNEAPOLIS

NAMES OF OWNERS	DESCRIPTION						FOR WHAT PURPOSE USED	TRUE AND FULL VALUATIONS				ASSESSED VALUATIONS		REMARKS
	SUBDIVISION	Sec. or Lot	Town or Block	Range	No of Acres: Acres	No of Acres: 100ths		LAND Exclusive of Structures and Improvements Dollars	BUILDINGS and Other Structures Dollars	MACHINERY Permanently Attached to Real Estate Dollars	TOTAL True and Full Value Dollars	Rural Including Machinery 33⅓%	All Other 40%	
Thunder Lake Township	SW¼ of NW¼	4	140	26	40		Town public dump	120			120	48		
Thunder Lake Township	Govt Lot 2 part	3	140	26			Town hall	45	450		495	165		
Thunder Lake Township	NE¼ of NE¼ less hy	27	140	26			Town public dump	120			120	48		

Dooley Trail Dodge-Fens | Pt. Sec. 34 | Oak Park Benches | Pt. Sec. 1 | Lots Lands Beach | Pt. Sec. 2 | Birchwood Cartron | Pt. Sec. 3 | Pt. Sec. 4 Pt. Sec. 6

Form 5CD MILLER-DAVIS CO., MINNEAPOLIS

Assessment Roll and Tax List of Real Property in the Town of Thunder Lake, Cass County, Minnesota, for Taxes for the Year 1962.

* Indicate Type of Property: R-Residential, C-Commercial, I-Industrial, U-Utility, F-Farm, L-Lakeshore, T-Timber, M-Mineral

	IN WHOSE NAME ASSESSED	DESCRIPTION OF PROPERTY: SUBDIVISION	Sec. or Lot	Town or Block	Rng.	Number of Acres of Land: Acres	Number of Acres of Land: 100ths	No. School District	Indicate Homestead Yes or No	Agri. or Seas. Rec. Yes or No	* Indicate Type of Property	TRUE AND FULL VALUATIONS: LAND Exclusive of Structures and Improvements	BUILDINGS and Other Structures	MACHINERY Permanently Attached to Real Estate	TOTAL True and Full Value	ASSESSED VALUATIONS: RURAL: Homestead Up to $4,000 20%	RURAL: Over $4,000 and Non-Homestead 33⅓%	ALL OTHER: Timber Land Class 3e 20%	ALL OTHER: Homestead Up to $4,000 25%	ALL OTHER: Over $4,000 and Non-Homestead 40%	ALL OTHER: MACHINERY Permanently Attached to Real Estate 33⅓%	ALL OTHER: Seasonal and Recreational Cabins 33⅓%	TOTAL ASSESSED VALUE	Total Assessed Value as Equalized by the Board of Review	FINAL EQUALIZED VALUE
												Dollars	Dollars	Dollars	Dollars	Dollars	Dollars	Dollars	Dollars	Dollars	Dollars	Dollars	Dollars	Dollars	Dollars
1	State of Minnesota	~~N½ of N½~~ Govt Lot 1	1	140	26			118																	
2	State of Minnesota	~~N½ of N½~~ Govt Lot 2																							
3	State of Minnesota	S W¼ of N E¼																							
4	State of Minnesota	S E¼ of N E¼																							
5																									
6	State of Minnesota	~~N½ of N W¼~~ Govt Lot 3																							
7	State of Minnesota	N W¼ of N W¼ " " 4																							
8	Chester + Helen Grave	S W¼ of N W¼				40			Yes	Yes	F	350	540		890	178							178		
9	" " "	W½ of S E¼ of N W¼				20			Yes	Yes	F	160			160	32							32		
10	State of Minnesota	E½ of E½ of N W¼																							
11	Chester + Helen Grave	N E¼ of S W¼				40			Yes	Yes	F	120			120	24							24		
12	" " "	N W¼ of S W¼				40			Yes	Yes	F	120			120	24							24		
13	State of Minnesota	S W¼ of S W¼																							
14	State of Minnesota	S E¼ of S W¼																							
15																									
16	State of Minnesota	N E¼ of S E¼																							
17	State of Minnesota	N W¼ of S E¼																							
18	State of Minnesota	S W¼ of S E¼																							
19	State of Minnesota	S E¼ of S E¼																							
20																									
						140						750	640		1290	268							268		

	SOLD FOR TAXES	VALUATIONS BY SCHOOL DISTRICTS AS EQUALIZED BY DEPARTMENT OF TAXATION: District No.____ Rate____ Mills	District No.____ Rate____ Mills	District No.112 Rate 9.12 Mills	District No.____ Rate____ Mills	District No.____ Rate____ Mills	District No.____ Rate____ Mills	Tax Including State Homestead ____Mills	State Tax on Non-Homestead ____Mills	SPECIAL TAXES	SPECIAL TAXES	TOTAL TAXES		PAID	WHEN PAID	Number of Receipt	March Settlement 1963	June Settlement 1963	Penalty	November Settlement 1963	Penalty	Collections to First Monday in January 1964	Penalty	Delinquent on First Monday in January 1964	Total Delinquent Tax and Penalty	REMARKS
		Dollars	Dollars	Dollars	Dollars	Dollars	Dollars	$ cts.	$ cts.	$ cts.	$ cts.	$ cts.			Month Day Year		$ cts.	$ cts.	$ cts.	$ cts.	$ cts.	$ cts.	$ cts.	$ cts.	$ cts.	
1													1													
2													2													
3													3													
4													4													
5													5													
6													6													
7													7													
8				H 178				3792				3792	8	2nd HALF PAID	OCT 31 1963											
9				H 32				682				682	9	2nd HALF PAID	MAY 31 1963											
10													10	2nd HALF PAID	OCT 31 1963	1/183		27.49		27.49						
11				H 24				512				512	11	2nd HALF PAID	MAY 31 1963	2/183										
12				H 24				512				512	12	2nd HALF PAID	OCT 31 1963											
13													13	2nd HALF PAID	MAY 31 1963											
14													14													
15													15													
16													16													
17													17													
18													18													
19													19													
20													20													
				H 258				5498				5498						27.49		27.49						

Colony Trail | Dock Cross | Ice | Oak Park | Sandes | Cass Lake | Beach | Bar | Birchwood | Garrison | Deal Bay | Point | Pine St. Park

Assessment Roll and Tax List of Real Property in the Town of Thunder Lake, Cass County, Minnesota, for Taxes for the Year 1962.

Form 5CD MILLER-DAVIS CO., MINNEAPOLIS

* Indicate Type of Property: R-Residential, C-Commercial, I-Industrial, U-Utility, F-Farm, L-Lakeshore, T-Timber, M-Mineral

A NA

	In Whose Name Assessed		Description of Property: Subdivision	Sec. or Lot	Town or Block	Rng.	Number of Acres of Land (Acres / 100ths)	No. School District	Indicate Homestead Yes or No	Agt. or Seasl. Resv. Yes or No	Indicate Type of Property*	True and Full Valuations: Land Exclusive of Structures and Improvements	Buildings and Other Structures	Machinery Permanently Attached to Real Estate	Total True and Full Value	Assessed Valuations: Rural: Homestead Up to $4,000 20%	Rural: Over $4,000 and Non-Homestead 33⅓%	All Other: Timber Land Class 3e 20%	All Other: Homestead Up to $4,000 25%	All Other: Over $4,000 and Non-Homestead 40%	All Other: Machinery Permanently Attached to Real Estate 33⅓%	All Other: Seasonal and Recreational Cabins 33⅓%	Total Assessed Value	Total Assessed Value as Equalized by the Board of Review	Final Equalized Value
							Dollars					Dollars	Dollars	Dollars	Dollars	Dollars	Dollars	Dollars	Dollars	Dollars	Dollars	Dollars	Dollars	Dollars	Dollars
1	State of Minnesota		~~N½ of NW¼~~ Govt Lot 1 & 2			14	26	118																	
2	State of Minnesota		~~N½ of NW¼~~ " " 2																						
3	State of Minnesota		SW¼ of NE¼																						
4	State of Minnesota		SE¼ of NE¼																						
5	James P. + Oscar E. Pulkrabek		S. 330' of Govt Lot 5				4.50		No	Yes	T	45			45		15						15		
6	State of Minnesota		~~N½ of NW¼~~ Govt Lot 3																						
7	Raymond Brandes		E. 100' of W. 400' of NE¼ of SW¼				1		No	Yes	T	45			45							15	15		
8	Oscar + James P. Pulkrabek		500' x 660' of Govt Lot 5 ~~N½ of NW¼~~				15		No	Yes	R	135	405		540							180	180		
9	William I. + Martha R. Ortquist		~~S½ of NW¼~~ Govt Lot 4				39.43		Yes	Yes	T	90			90	40							40		
10	" " "		Govt Lot 5 less S. 330' of E. 500' less E. 100' of W. 400'				29.25		Yes	No	C	600	83 0	1245	2475	349	410						579		
11	Robert J. Sr. + Myrtle R. + Robert J. Harris Jr.		NE¼ of SW¼ + less W. 300'				39		No	Yes	T	252			252		84						84		
12	Geo. D. + Harriet J. Ebner		NW¼ of SW¼ less 5 acs.				35		No	Yes	R	450	189		639		213						213		
13	Fred Haas		SW¼ of SW¼ less E. 150' + less S. 173.5' of W. 208'				32.46		Yes	Yes	R	300	126		426		142						142		
14	Clarence M. Booth		SE¼ of SW¼				40		No	Yes	R	450	540		990	198							198		
15	Melvin R. + Marie B. Bailey		E. 150' of SW¼ of SW¼				4.54		No	Yes	R	300	360		660	132							132		
16	State of Minnesota		NE¼ of SE¼									580	769		1349		450						450		
17	State of Minnesota		NW¼ of SE¼									387	513		900		300						300		
18	Robert D. + Celeste A. O'Brien		SW¼ of SE¼ less sold				40		No	Yes	R	135	324		459		153						153		
19	" " "		SE¼ of SE¼						No	No	T	90	216		306		102						102		
20	Willis R. + Hazel Swartz (Cont. Next Page)		W. 300' of NE¼ of SW¼				26.43		Yes	No	R	210			210		70						70		
												90	420		510	102							102		
												60	280		340	68							68		
												2619	3375		5994	486	669					538	1674		
												3552	5062		8614	709	1195					495	2399		

Valuations by School Districts as Equalized by Department of Taxation: District No. 115 Rate 12 Mills; District No. 118 Rate 23 Mills

	Sold for Taxes	Tax including State Homestead ___ Mills	State Tax on Non-Homestead 4.4 Mills	Special Taxes	Special Taxes	Total Taxes	Paid	When Paid (Month Day Year)	Number of Receipt	March Settlement 1963	June Settlement 1963	Penalty	November Settlement 1963	Penalty	Collections to First Monday in January 1964	Penalty	Delinquent on First Monday in January 1964	Total Delinquent Tax and Penalty	Remarks
		$ cts.	$ cts.	$ cts.	$ cts.	$ cts.				$ cts.	$ cts.	$ cts.	$ cts.	$ cts.	$ cts.	$ cts.	$ cts.	$ cts.	
1																			
2																			
3																			
4																			
5		320	12			332	PAID IN FULL	MAY 10 1963	12631		332								11530
6																			
7		320	12			332	PAID IN FULL	MAY 24 1963	11878		332								18737
8		3834	154			3988	PAID IN FULL	MAY 10 1963	12631		3988								11530
9		852				852	2nd HALF PAID	OCT 31 1963	12348										
10	H 369 210	13780	130			13960	1st HALF PAID / 2nd HALF PAID / 1st HALF PAID	MAY 31 1963 / OCT 31 1963 / MAY 31 1963	12347 / 12348 / 11965		7406		7406						23286 / 23286
11		1790	72			1862	PAID IN FULL	MAY 2 1963	5276		1862								11526
12	SOLD FOR TAXES	4536	182			4718	PAID IN FULL	AUG 21 1963	13944				4718						13746
13	H 198	4218				4218	PAID IN FULL	MAY 20 1963	9520		4218								
14	450	9586	384			9970	2nd HALF PAID / 1st HALF PAID	OCT 8 1963 / OCT 23 1963	14705 / 14996		4985		4985						11528
15	SOLD FOR TAXES 153	3258	130			3388											33.88		20578
16																			
17																			
18	300	6390	256			6646											66.46 / 33.11		11538
19	70	1666	60			1726											17.26 / 18.99		
20	H 102	2428				2428	PAID IN FULL	MAY 24 1963	11895		2428								11555
	H 936 H 471	17874									25551		17109				117.60		
	1410 380	35104	1442			54420													
	1648 751 - 2399	52978																	

Form 5CD MILLER-DAVIS CO., MINNEAPOLIS

Assessment Roll and Tax List of Real Property in the Town of Thunder Lake, Cass County, Minnesota, for Taxes for the Year 1962.

* Indicate Type of Property: R-Residential, C-Commercial, I-Industrial, U-Utility, F-Farm, L-Lakeshore, T-Timber, M-Mineral

	IN WHOSE NAME ASSESSED	DESCRIPTION OF PROPERTY: SUBDIVISION	Sec. or Lot	Town or Block	Rng.	Number of Acres of Land: Acres	100ths	No. School District	Indicate Homestead Yes or No	Agri. Homest. Reg. Yes or No	* Indicate Type of Property	TRUE AND FULL VALUATIONS: LAND Exclusive of Structures and Improvements	BUILDINGS and Other Structures	MACHINERY Permanently Attached to Real Estate	TOTAL True and Full Value	ASSESSED VALUATIONS: RURAL: Homestead Up to $4,000 20%	Over $4,000 and Non-Homestead 33⅓%	ALL OTHER: Timber Land Class 3a 20%	Homestead Up to $4,000 25%	Over $4,000 and Non-Homestead 40%	MACHINERY Permanently Attached to Real Estate 33⅓%	Seasonal and Recreational Cabins 33⅓%	TOTAL ASSESSED VALUE	Total Assessed Value as Equalized by the Board of Review	FINAL EQUALIZED VALUE
												Dollars	Dollars	Dollars	Dollars	Dollars	Dollars	Dollars	Dollars	Dollars	Dollars	Dollars	Dollars	Dollars	Dollars
1	Kenneth & Lowell Anderson	5 acs of NW¼ of SW¼	2	140	26	5		118	No	Yes	F	100	218		318							106	106		
2	Gottfried & Martha Seiffert	S 178' of W 268' of SW¼ of SW¼				2			Yes	Yes	R	90	435		525	105							105		
												60	270		330	70							70		
3		SW¼ of NE¼																							
4		SE¼ of NE¼																							
5	Robert J. Sr. & Myrtle L. & Robert J. Harris Jr.	W. 16½ of SW¼ of SE¼				5			No	No	R	36			36		12						12		
												24			24		8						8		
6		NE¼ of NW¼																							
7		NW¼ of NW¼																							
8		SW¼ of NW¼																							
9		SE¼ of NW¼																							
10																									
11		NE¼ of SW¼																							
12		NW¼ of SW¼																							
13		SW¼ of SW¼																							
14		SE¼ of SW¼																							
15																									
16		NE¼ of SE¼																							
17		NW¼ of SE¼																							
18		SW¼ of SE¼																							
19		SE¼ of SE¼																							
20																									
						7						184	653		692	70	6					106	184		
												226			879	105	12						223		

A NA

	SOLD FOR TAXES	VALUATIONS BY SCHOOL DISTRICTS AS EQUALIZED BY DEPARTMENT OF TAXATION: District No.____ Rate____ Mills	District No.____ Rate____ Mills	District No. 112 Rate 6.5 Mills	District No. 118 Rate 6.5 Mills	District No.____ Rate____ Mills	District No.____ Rate____ Mills	Tax Including State Homestead ____Mills	State Tax on Non-Homestead 8.54 Mills	SPECIAL TAXES	SPECIAL TAXES	TOTAL TAXES	PAID	WHEN PAID	Number of Receipt	March Settlement 1963	June Settlement 1963	Penalty	November Settlement 1963	Penalty	Collections to First Monday in January 1964	Penalty	Delinquent on First Monday in January 1964	Total Delinquent Tax and Penalty	REMARKS
		Dollars	Dollars	Dollars	Dollars	Dollars	Dollars	$ cts.	$ cts.	$ cts.	$ cts.	$ cts.		Month Day Year		$ cts.	$ cts.	$ cts.	$ cts.	$ cts.	$ cts.	$ cts.	$ cts.	$ cts.	
1				106				2258	90			2348	1	PAID IN FULL MAY 31 1963	11145		23 48								11582
2				H 105				2236				2236	2	PAID IN FULL MAY 20 1963	9509		22 36								11531
3													3												
4													4												
5					12			286	10			296	5	PAID IN FULL MAY 2 1963	5276		2 96								11526
6													6												
7													7												
8													8												
9													9												
10													10												
11													11												
12													12												
13													13												
14													14												
15													15												
16													16												
17													17												
18													18												
19													19												
20													20												
				H 105				286																	
				106	12			4494	100			4880					48 80								
				211		= 223		4780																	

Form 5CD MILLER-DAVIS CO., MINNEAPOLIS

Assessment Roll and Tax List of Real Property in the Town of Thunder Lake, Cass County, Minnesota, for Taxes for the Year 1962.

* Indicate Type of Property: R-Residential, C-Commercial, I-Industrial, U-Utility, F-Farm, L-Lakeshore, T-Timber, M-Mineral

A NA

	In Whose Name Assessed		Description of Property: Subdivision	Sec. or Lot	Town or Block	Rng.	Number of Acres of Land (Acres 100ths)	No. School District	Indicate Homestead Yes or No	Agt. Soldiers Yes or No	* Indicate Type of Property	True and Full Valuations: Land Exclusive of Structures and Improvements	Buildings and Other Structures	Machinery Permanently Attached to Real Estate	True and Full Value	Assessed Valuations: Rural: Homestead Up to $4,000 20%	Rural: Over $4,000 and Non-Homestead 33⅓%	All Other: Timber Land Class 3a 20%	All Other: Homestead Up to $4,000 25%	All Other: Over $4,000 and Non-Homestead 40%	All Other: Machinery Permanently Attached to Real Estate 33⅓%	All Other: Seasonal and Recreational Cabins 33⅓%	Total Assessed Value	Total Assessed Value as Equalized by the Board of Review	Final Equalized Value
												Dollars	Dollars	Dollars	Dollars	Dollars	Dollars	Dollars	Dollars	Dollars	Dollars	Dollars	Dollars	Dollars	Dollars
	Ralland L. & Jessica M. Wing		All of Gov't Lot 2, S. of Trunk Hy. #6 & also the W.200' of E.300' of that part of Lot 2 lying between Big Rice Lake & a line if extended W. from SW Cor. of Lot 9 Cooley Trail Duck Pass	3	14	26	17.87	118	Yes	Yes	F	255	230		485	97							97		
	State of Minnesota	3	SW¼ of NE¼ Govt Lot 1																						
	John & Carine Kelner	4	Approx. E. 100' of that part of Lot 2 lying betw. S.H.#3 & Big Rice Lake & adjacent to Lot 9 of "G.T.D. Pass".				35.25		No	Yes	T	173	121		294		98						98		
	Erick Allen, D.K. Nash & T.O. Helgeson						33		No	Yes	L	45 / 30	108 / 72		153 / 102						51 / 34		51 / 34		
	Myron S. & Nellie Senstrom	6	~~NE¼ of NW¼~~ Govt Lot 3				32.22		Yes	Yes	R	450 / 300	360 / 240		810 / 540	162 / 108							162 / 108		
	State of Minnesota	7	~~NW¼ of NW¼~~ " " 4																						
	State of Minnesota	8	SW¼ of NW¼																						
	State of Minnesota	9	SE¼ of NW¼																						
		10																							
	State of Minnesota	11	NE¼ of SW¼																						
	State of Minnesota	12	NW¼ of SW¼																						
	State of Minnesota	13	SW¼ of SW¼																						
	State of Minnesota	14	SE¼ of SW¼																						
	Garfield & Nellie P. Murphy		W.100' of E.700' of that part of Lot 2 lying betw. Big Rice Lake & a line if extended W. from SW Cor. of Lot 9 "Cooley Trail Duck Pass".	2					Yes	No	R	47 / 93	210 / 140		277 / 185	55 / 37							55 / 37		
	State of Minnesota	16	NE¼ of SE¼																						
	State of Minnesota	17	NW¼ of SE¼																						
	State of Minnesota	18	SW¼ of SE¼																						
	Charles R. & Alice S. Church	19	N½ of SE¼ of SE¼				20		No	No	L	225 / 135	180 / 120		405 / 270		135 / 90						135 / 90		
	Clifford H. & Hazelle C. Thomas	20	S½ of SE¼ of SE¼				20		No	Yes	T	150			150							50	50		
							127.69					1103 / 738	925 / 620		2028 / 1358	217 / 145	188 / 125					84 / 56	514 / 343		
												1365	1209		2574	314	233					101	648		

	Sold for Taxes	Valuations by School Districts as Equalized by Department of Taxation: District No. / Rate ___ Mills	District No. / Rate ___ Mills	District No. 118 / Rate 0 / 12 Mills	District No. 112 / Rate 0 / 22 Mills	District No. / Rate ___ Mills	District No. / Rate ___ Mills	Tax Including State Homestead ___ Mills	State Tax on Non-Homestead 8.54 Mills	Special Taxes	Special Taxes	Total Taxes	Paid	When Paid (Month Day Year)	Number of Receipt	March Settlement 1963	June Settlement 1963	Penalty	November Settlement 1963	Penalty	Collections to First Monday in January 1964	Penalty	Delinquent on First Monday in January 1964	Penalty	Total Delinquent Tax and Penalty	Remarks
		Dollars	Dollars	Dollars	Dollars	Dollars	Dollars	$ cts.	$ cts.	$ cts.	$ cts.	$ cts.				$ cts.	$ cts.	$ cts.	$ cts.	$ cts.	$ cts.	$ cts.	$ cts.	$ cts.	$ cts.	
1			H 97					20.66				20.66	PAID IN FULL	MAY 6 1963	9381		20.66									11538
2																										
3																										
4			98					20.88	84			21.72	PAID IN FULL	MAY 20 1963	9512		21.72									
5			51					10.86	44			11.30	PAID IN FULL	MAY 4 1963	11854		11.30									11537
6			H 162					34.50				34.50	PAID IN FULL	MAY 13 1963	10440		34.50									11526
7																										11518
8																										
9																										
10																										
11																										
12																										
13																										
14																										
15			H 55					13.10				13.10	PAID IN FULL	OCT 28 1963	19231				13.10	.45						11535
16																										
17																										
18																										
19			135					32.14	1.16			33.30	PAID IN FULL ½ HALF PAID	MAY 13 1963 OCT 31 1963	10442 21070		33.30									11826
20			50					10.66	.42			11.08	1ST HALF PAID	MAY 3 1963	11218		.554		.554							
			H 350	H 55				45.24																		21789
			199	125				43.26	2.86			145.66					127.02		18.64							
			458	190	648			142.80																		

Part of Sec. 14 Twp. 137 Range 29

Part of Sec. 14 Twp. 137 Range 29

Part of Sec. 14 Twp. 137 Range 29

Part of Sec. 14 Twp. 137 Range 29

Part of Sec. 14 Twp. 137 Range 29

Part of Sec. 14 Twp. 137 Range 29

Form 5CD · MILLER-DAVIS CO., MINNEAPOLIS

Assessment Roll and Tax List of Real Property in the Town of Thunder Lake

* Indicate Type of Property: R-Residential, C-Commercial, I-Industrial, U-Utility, F-Farm, L-Lakeshore, T-Timber, M-Mineral

A NA

	In Whose Name Assessed	Description of Property: Subdivision	Sec. or Lot	Town or Block	Rg.	Number of Acres of Land: Acres	100ths	No. School District	Indicate Homestead Yes or No	Agr. or Resd. Recr. Yes or No	* Indicate Type of Property	True and Full Valuations: Land Exclusive of Structures and Improvements	Buildings and Other Structures	Machinery Permanently Attached to Real Estate	Total True and Full Value	Assessed Valuations: Rural: Homestead Up to $4,000 20%	Rural: Over $4,000 and Non-Homestead 33⅓%	All Other: Timber Land Class 3a 20%	All Other: Homestead Up to $4,000 25%	All Other: Over $4,000 and Non-Homestead 40%	All Other: Machinery Permanently Attached to Real Estate 33⅓%	All Other: Seasonal and Recreational Cabins 33⅓%	Total Assessed Value	Total Assessed Value as Equalized by the Board of Review	Final Equalized Value	Sold for Taxes	Valuations by School Districts as Equalized by Department of Taxation: District No. 115 Rate 22 Mills	District No. 112 Rate 22 Mills	Tax Including State Homestead Mills	State Tax on Non-Homestead 8.4 Mills	Special Taxes	Special Taxes	Total Taxes	Paid	When Paid	Number of Receipt	March Settlement 1963	June Settlement 1963	Penalty	November Settlement 1963	Penalty	Collections to First Monday in January 1964	Penalty	Delinquent on First Monday in January 1964	Total Delinquent Tax and Penalty	Remarks
						Acres	100ths					Dollars	Dollars	Dollars	Dollars	Dollars	Dollars	Dollars	Dollars	Dollars	Dollars	Dollars	Dollars	Dollars	Dollars		Dollars	Dollars	Dollars	Dollars	Dollars	Dollars				$ cts.		$ cts.		$ cts.		$ cts.		$ cts.		$ cts.	
1	George R. & Laurence McDwor Steiner	~~N½ of NW¼~~ Lect Lot 1	4	140	26	39	12	118	No	Agr	T	390			390		130						130						130		2770	112		2882	1st HALF PAID	OCT 25 1963	19090		14.41		14.41							21805
2	" " " "	~~N½ of NW¼~~ " " 2				39	47		No	Agr	T	360			360		120						120						120		2556	102		2658	2nd HALF PAID	OCT 25 1963	19090											
3	" " " "	SW¼ of NE¼				40			No	Agr	T	360			360		120						120						120		2556	102		2658	1st HALF PAID	MAY 3 1963	11216	190	13.29		13.29		132.9					
4	" " " "	SE¼ of NE¼				40			No	Agr	T	360			360		120						120						120		2556	102		2658	2nd HALF PAID	OCT 25 1963	19090											
5																																			1st HALF PAID	MAY 3 1963	11216		13.29		13.29		132.9					
6	George R. & Laurence McDwor Steiner	~~N½ of NW¼~~ Lect Lot 3				34	62		No	Agr	T	360			360		120						120						120		2556	102		2658	2nd HALF PAID	OCT 25 1963	19090											
7	Lecert Eric	~~N½ of NW¼~~ " " 4				34	57		No	Agr	T	342			342		114						114						114		2428	98		2526	1st HALF PAID	MAY 3 1963	11216		13.29		13.29							21805
8	~~State of Minnesota~~ Thunder Lake Twp	SW¼ of NW¼																																														
9	George R. & Laurence McDwor Steiner	SE¼ of NW¼				40			No	Agr	T	240			240		80						80						80		1704	68		1772	2nd HALF PAID	OCT 25 1963	19090								25.26			Lecert
10																																			1st HALF PAID	MAY 3 1963	11216		8.86		8.86							21805
11	George R. & Laurence McDwor Steiner	~~N½ of NW¼~~ Lect Lot 6				45	35		No	Agr	T	450			450		150						150						150		3196	128		3324	2nd HALF PAID	OCT 25 1963	19090											
12	Sigrid Cecelia Peterson	~~N½ of NW¼~~ " " 5				19	26		No	No	C	780	144	2160	5100	588	720						1308				H 588								1st HALF PAID	MAY 3 1963	11216		16.62		16.62						21805
												520	144	2160	3400	392	480						872				720		31130	614		31744	Balance Paid	OCT 31 1963	21094											21810
13		SW¼ of SW¼																																	Part Paid	31 1963	11193		167.44		150.00							
14		SE¼ of SW¼																																														
15																																																
16	George R. & Laurence McDwor Steiner	NE¼ of SE¼				40			No	Agr	T	315			315		105						105						105		2236	90		2326	2nd HALF PAID	OCT 25 1963	19090											
17	" " " "	~~N½ of NW¼~~ Lect Lot 7				54			No	Agr	R	450	288		738						246		246						246		5240	210		5450	1st HALF PAID	MAY 3 1963	11216		11.63		11.63							21805
18		SW¼ of SE¼										300	172		472						164		164												2nd HALF PAID	OCT 25 1963	19090											
19	" " " "	~~SE¼ of SE¼~~ Lect Lot 8				34	15		No	Agr	T	270			270		90						90						90		1918	76		1994	1st HALF PAID	MAY 3 1963	11216		9.97		9.97							21805
20																																																
						475	84					4244	3072		7289	392	1669				164		2185				H 588		31130										309.54		291.90				25.26		
												4677	4608		9285	588	1869				246		2703				720		29716	1804			26650														
																											1308	2703	60846																			

Assessment Roll and Tax List of Real Property in the Town of Thunder Lake

Form 5CD · MILLER-DAVIS CO., MINNEAPOLIS

* Indicate Type of Property: R-Residential, C-Commercial, I-Industrial, U-Utility, F-Farm, L-Lakeshore, T-Timber, M-Mineral

	IN WHOSE NAME ASSESSED		DESCRIPTION OF PROPERTY: SUBDIVISION	Sec. or Lot	Town or Block	Rng.	Number of Acres of Land (Acres 100ths)	No. School District	Indicate Homestead Yes or No	Agr. or Seas. Res. Yes or No	Indicate Type of Property*	TRUE AND FULL VALUATIONS: LAND Exclusive of Structures and Improvements	BUILDINGS and Other Structures	MACHINERY Permanently Attached to Real Estate	TOTAL True and Full Value	ASSESSED VALUATIONS: RURAL: Homestead Up to $4,000 20%	RURAL: Over $4,000 and Non-Homestead 33⅓%	ALL OTHER: Timber Land Class 3e 20%	ALL OTHER: Homestead Up to $4,000 22%	ALL OTHER: Over $4,000 and Non-Homestead 40%	MACHINERY Permanently Attached to Real Estate 33⅓%	Seasonal and Recreational Cabins 33⅓%	TOTAL ASSESSED VALUE	Total Assessed Value as Equalized by the Board of Review	FINAL EQUALIZED VALUE
							Acres					Dollars	Dollars	Dollars	Dollars	Dollars	Dollars	Dollars	Dollars	Dollars	Dollars	Dollars	Dollars	Dollars	Dollars
1	Harry R. Raschick		~~N E ¼ of N E ¼~~ Govt Lot 1	5	140	26	40.20	118	No	Yes	T	300			300		100						100		
2	State of Minnesota		N W ¼ of N E ¼ " " 2																						
3	C. B. Christianson		S W ¼ of N E ¼				40		Yes	Yes	R	380 / 260	1080 / 720		1470 / 980	294 / 196							294 / 196		
4	~~Frank L. + Elsie K. Henke~~		S E ¼ of N E ¼				40		No	No	T	390			390		130						130		
5																									
6			N E ¼ of N W ¼																						
7			N W ¼ of N W ¼																						
8	State of Minnesota		S W ¼ of N W ¼ Govt Lot 3																						
9			S E ¼ of N W ¼																						
10																									
11	State of Minnesota		N E ¼ of S W ¼																						
12	Carson J. + Lola M. Musick		~~N W ¼ of S W ¼~~ Govt Lot 4				31.50		No	Yes	T	144			144		48						48		
13	" " "		S W ¼ of S W ¼				40		No	Yes	T	240			240		80						80		
14	" " "		~~S E ¼ of S W ¼~~ Govt Lot 7				49.50		No	Yes	T	192			192		64						64		
15																									
16	~~Frank L. + Elsie K. Henke~~		~~N E ¼ of S W ¼~~ Govt Lot 6				9.75		No	No	L	288 / 192			288 / 192		96 / 64						96 / 64		
17	C. B. Christianson		~~N W ¼ of S W ¼~~ " " 5				25.10		Yes	Yes	T	120			120	24							24		
18			S W ¼ of S E ¼																						
19			S E ¼ of S E ¼																						
20																									
							276.05					1836 / 2064	760 / 1080		2558 / 3144	318	486 / 518						804 / 836		

Cass County, Minnesota, for Taxes for the Year 1962.

A NA

	SOLD FOR TAXES	VALUATIONS BY SCHOOL DISTRICTS AS EQUALIZED BY DEPARTMENT OF TAXATION: District No.____ Rate____ ____ Mills	District No.____ Rate____ ____ Mills	District No. 112 Rate 2.13 Mills	District No. 118 Rate 2.55 Mills	District No.____ Rate____ ____ Mills	District No.____ Rate____ ____ Mills	Tax Including State Homestead ____Mills	State Tax on Non-Homestead 6.54 Mills	SPECIAL TAXES	SPECIAL TAXES	TOTAL TAXES		PAID	WHEN PAID (Month Day Year)	Number of Receipt	March Settlement 1963	June Settlement 1963	Penalty	November Settlement 1963	Penalty	Collections to First Monday in January 1964	Penalty	Delinquent on First Monday in January 1964	Total Delinquent Tax and Penalty	REMARKS
		Dollars	Dollars	Dollars	Dollars	Dollars	Dollars	$ cts.	$ cts.	$ cts.	$ cts.	$ cts.					$ cts.	$ cts.	$ cts.	$ cts.	$ cts.	$ cts.	$ cts.	$ cts.	$ cts.	
1	SOLD FOR TAXES			100				2130	86			2216	1											2216		Lost pd
2													2													
3				H 294				6262				6262	3	Balance Paid	OCT 30 1963	20041		32.44		30.18						
														Part Paid	MAY 31 1963	11175										
														2nd HALF PAID	SEP 11 1963	19251										
4				130				2770	112			2882	4	1st HALF PAID	MAY 31 1963	11286		14.41		14.41						1691
5													5													
6													6													
7													7													
8													8													
9													9													
10													10													
11													11													
12	SOLD FOR TAXES			48				1022	40			1062	12											1062		1926
13	SOLD FOR TAXES			80				1704	68			1772	13											1772		"
14	DELINQUENT TAXES			64				1364	54			1418	14											1418		
15													15													
16					96			2284	82			2366	16	2nd HALF PAID	SEP 11 1963	19251		11.83		11.83						
														1st HALF PAID	MAY 31 1963	11286										
17				H 24				512				512	17	2nd HALF PAID	OCT 30 1963	20041		2.56		2.56						11621
														1st HALF PAID	MAY 31 1963	11175										19625
18													18													
19													19													
20													20													
				H 318 / H 22 / 740	96 / - 836			2284 / 15764 / 18048	442			18490						6124		5898				6468		

Assessment Roll and Tax List of Real Property in the Town of Thunder Lake, Cass County, Minnesota, for Taxes for the Year 1962.

MILLER-DAVIS CO., MINNEAPOLIS

* Indicate Type of Property: R-Residential, C-Commercial, I-Industrial, U-Utility, F-Farm, L-Lakeshore, T-Timber, M-Mineral

	In Whose Name Assessed	Description of Property: Subdivision	Sec. or Lot	Town or Block	Rng.	Number of Acres of Land (Acres 100ths)	No. School District	Indicate Homestead Yes or No	Agr. or Rec. Yes or No	Indicate Type of Property	True and Full Valuations: Land Exclusive of Structures and Improvements	Buildings and Other Structures	Machinery Permanently Attached to Real Estate	Total True and Full Value	Assessed Valuations: Homestead Up to $4,000 20%	Rural: Over $4,000 (And Non-Homestead) 33⅓%	Timber Land Class 3a 20%	All Other: Homestead Up to $4,000 25%	All Other: Over $4,000 and Non-Homestead 40%	Machinery Permanently Attached to Real Estate 33⅓%	Seasonal and Recreational Cabins 33⅓%	Total Assessed Value	Total Assessed Value as Equalized by the Board of Review	Final Equalized Value
											Dollars	Dollars	Dollars	Dollars	Dollars	Dollars	Dollars	Dollars	Dollars	Dollars	Dollars	Dollars	Dollars	Dollars
1	Mrs. Hugo Eversach	105 acres of Govt Lot 2 [redacted]	6	140	26	105	118	No	Yes	T	30			30		10						10		
2	Irwin & Eleanora Becker	1.11 acres of Govt Lot 2 [redacted]				1.11		No	No	T	30			30		10						10		
	State of Minnesota					2.60																		
4	Irwin C. & Eleanora Becker	3.10 acres of Govt Lot 2 [redacted]				3.10		No	No	T	45			45		15						15		
5																								
6	Cecil A. Bluhm	Govt Lot 1 of 3 less 5.75 acres [redacted]				44.40		Yes	Yes	F	355	310		665	133							133		
7	" "	Govt Lot 2 less 9.11 acres.				32.50		Yes	Yes	F	230			230	46							46		
8	Earl M. Bluhm	Govt Lots 1 & 4 of Govt Lot 2 of 3 [redacted]				28		No	Yes	R	45	270		315						105		105		
9	Eleanor E. Bluhm	Govt Lot 3 of Govt Lot 2 of 3 [redacted]				14		No	Yes	R	35	280		315						70		70		
											45	432		477						159		159		
											30	258		288						106		106		
10	State of Minnesota Dept of Conservation	51.50 acres of Govt Lot 1 of 3				51.50																		
11	Cecil Bluhm	Govt Lot 5 of 3 less Platted [redacted]				34.40		Yes	Yes	F	26			26	52							52		
12		NW¼ of SW¼																						
13	Edwin R. & Lorna H. Waterhouse	Govt Lot 1 of 3 less Plat [redacted]				35.68		No	Yes	T	300			300		100						100		
14	Cecil A. Bluhm	Govt Lot 2 of 3 less Non-Platted [redacted] less 2.12				31		Yes	Yes	T	80 / 155	(assessed in Section 16) / (assessed in Section 9)		80 / 155	26 / 51							26 / 51		
15	Earl M. & Luella E. Bluhm	Part of Govt Lot 2						No	Yes	L	67 / 45			67 / 45		22 / 15						22 / 15		
16	John & Viola Raen	Part of Govt Lot 8 [redacted]						No	No	L	112 / 75			112 / 75		37 / 25						37 / 25		
17	Cecil A. Bluhm	Govt Lot 4 [redacted]				31		Yes	Yes	T	160			160	32							32		
18		SW¼ of SE¼																						
19	Paul F. Musick	Govt Lot 10 [redacted]				48.30		Yes	Yes	R	900 / 209	322 / 213		622 / 415	125 / 83							125 / 83		
20																								
	(Cont. Next Page)					223.06					1870 / 2059	993 / 1334		2863 / 3393	317 / 404	150 / 194				176 / 264	47 / 62	493 / 662		

	Sold for Taxes	Valuations by School Districts as Equalized by Department of Taxation: District No. / Rate ___ Mills	District No. / Rate ___ Mills	District No. / Rate ___ Mills	District No. / Rate ___ Mills	District No. / Rate ___ Mills	District No. / Rate ___ Mills	Tax including State Homestead ___ Mills	State Tax on Non-Homestead ___ Mills	Special Taxes	Special Taxes	Total Taxes	Paid	When Paid (Month Day Year)	Number of Receipt	March Settlement 1963	June Settlement 1963	Penalty	November Settlement 1963	Penalty	Collections to First Monday in January 1964	Penalty	Delinquent on First Monday in January 1964	Total Delinquent Tax and Penalty	Remarks
		Dollars	Dollars	Dollars	Dollars	Dollars	Dollars	$ cts.	$ cts.	$ cts.	$ cts.	$ cts.				$ cts.	$ cts.	$ cts.	$ cts.	$ cts.	$ cts.	$ cts.	$ cts.	$ cts.	
1	SOLD FOR TAXES		10					214	08			222													
2	[redacted]		10					214	08			222	2	PAID IN FULL MAY 31 1963	15159		222								
3													3												
4			15					320	12			332	4	PAID IN FULL MAY 31 1963	15159		332								
5													5												
6			H 133					2832				2832	6	2nd HALF PAID OCT 7 1962 / 1st HALF PAID MAY 6 1963	15854 / 15382		1416		1416					19626
7			H 46					980				980	7	2nd HALF PAID OCT 7 1962 / 1st HALF PAID MAY 6 1963	15854 / 15382		490		490						"
8			105					2236	90			2326	8	PAID IN FULL MAY 31 1963	11171		2326								11541
9			159					3386	136			3522	9	PAID IN FULL MAY 13 1963	11338		3522								11545
10													10												
11			H 52					1108				1108	11	2nd HALF PAID OCT 7 1962 / 1st HALF PAID MAY 6 1963	15854 / 15382		554		554					19626
12													12												
13			100					2130	86			2216	13												
14			H 16					340				340	14	2nd HALF PAID OCT 7 1962 / 1st HALF PAID MAY 6 1963	15854 / 15382		170		170		22.16	2438		18220
15			22					468	18			486	15	PAID IN FULL MAY 31 1963	11171		486								19626
16				37				880	32			912	16	PAID IN FULL MAY 31 1963	11161		912								11534
17			H 32					682				682	17	2nd HALF PAID OCT 7 1962 / 1st HALF PAID MAY 6 1963	15854 / 15382		341		341						20374
18													18												19626 14587
19			H 125					2662				2662	19	PAID IN FULL APR 24 1963	15075		2662								11540
20													20												
			H 404 / H 21	37				8.80 / 175.74	3.40			188.41					12433		2971				2438		
			425		862			184.54																	

Form 5CD MILLER-DAVIS CO., MINNEAPOLIS

Assessment Roll and Tax List of Real Property in the Town of Thunder Lake

* Indicate Type of Property: R-Residential, C-Commercial, I-Industrial, U-Utility, F-Farm, L-Lakeshore, T-Timber, M-Mineral

	IN WHOSE NAME ASSESSED	DESCRIPTION OF PROPERTY: SUBDIVISION	Sec. or Lot	Town or Block	Rng.	Number of Acres of Land: Acres	100ths	No. School District	Indicate Homestead or No	Agr. or Seas. Recr. Use or No	Indicate Type of Property	TRUE AND FULL VALUATIONS: LAND Exclusive of Structures Dollars	BUILDINGS and Other Structures Dollars	MACHINERY Permanently Attached to Real Estate Dollars	TOTAL True and Full Value Dollars	ASSESSED VALUATIONS: Homestead Up to $4,000 20% Dollars	RURAL: Over $4,000 and Non-Homestead 33⅓% Dollars	Timber Land Class 3a 20% Dollars	ALL OTHER: Homestead Up to $4,000 25% Dollars	Over $4,000 and Non-Homestead 40% Dollars	MACHINERY Permanently Attached to Real Estate 33⅓% Dollars	Seasonal and Recreational Cabins 33⅓% Dollars	TOTAL ASSESSED VALUE Dollars	Total Assessed Value as Equalized by the Board of Review Dollars	FINAL EQUALIZED VALUE Dollars
1	Edward B. Bluhm	Tract "H" Lot 1 Blk 2 + 3 NE¼ of NE¼	6	140	26	14		118	No	Res	L	45			45							15	15		
												30			30							10	10		
2	Emmond + James J. Morse	Tract "G" of Lot 1 Blk 2 + 3 NW¼ of NE¼				14			No	Res	L	45			45							15	15		
												30			30							10	10		
3	Emmond A. Morse	Tract "F" of Lot 1 Blk 2 + 3 SW¼ of NE¼				14			No	Res	L	53	181		234							78	78		
												35	121		156							52	52		
4	Arthur R. Bluhm	Tract "B" Lot 1 Blk 2 + 3 SE¼ of NE¼				14			No	Res	L	45			45							15	15		
												30			30							10	10		
5	Howard C. Bluhm	Tract "A" of Lot 1 Blk 2 + 3 NE¼ of SE¼				14			No	Res	L	45			45		15					15	15		
												30			30		10					10	10		
6		NE¼ of NW¼																							
7		NW¼ of NW¼																							
8		SW¼ of NW¼																							
9		SE¼ of NW¼																							
10																									
11		NE¼ of SW¼																							
12		NW¼ of SW¼																							
13		SW¼ of SW¼																							
14		SE¼ of SW¼																							
15																									
16		NE¼ of SE¼																							
17		NW¼ of SE¼																							
18		SW¼ of SE¼																							
19		SE¼ of SE¼																							
20																									
						70						154	121		275		10					82	92		
												233	181		414		15					123	138		

	SOLD FOR TAXES	VALUATIONS BY SCHOOL DISTRICTS AS EQUALIZED BY DEPARTMENT OF TAXATION: District No. ___ Rate ___ Mills Dollars	District No. ___ Rate ___ Mills Dollars	District No. 11 Rate 12 Mills Dollars	District No. ___ Rate ___ Mills Dollars	District No. ___ Rate ___ Mills Dollars	District No. ___ Rate ___ Mills Dollars	Tax including State Homestead ___ Mills $ cts.	State Tax on Non-Homestead 6.5 Mills $ cts.	SPECIAL TAXES $ cts.	SPECIAL TAXES $ cts.	TOTAL TAXES $ cts.		PAID	WHEN PAID Month Day Year	Number of Receipt	March Settlement 1963 $ cts.	June Settlement 1963 $ cts.	Penalty $ cts.	November Settlement 1963 $ cts.	Penalty $ cts.	Collections to First Monday in January 1964 $ cts.	Penalty $ cts.	Delinquent on First Monday in January 1964 $ cts.	Total Delinquent Tax and Penalty $ cts.	REMARKS
1				15				320	12			332	1	PAID IN FULL	MAY 13 1963	9338		332								11545
2				15				320	12			332	2	PAID IN FULL	MAY 31 1963											11542
3				78				1662	66			1728	3	PAID IN FULL	MAY 31 1963	11135		2060								
4				15				320	12			332	4	PAID IN FULL	MAY 20 1963	9510		332								
5				15				320	12			332	5	PAID IN FULL	MAY 3 1963	9209		332								11546
6													6													11544
7													7													
8													8													
9													9													
10													10													
11													11													
12													12													
13													13													
14													14													
15													15													
16													16													
17													17													
18													18													
19													19													
20													20													
				138				2942	114			3056						3056								

100' x 500' of Lot 2 & $\frac{1}{4}$ ac. of Lot 3
Sec. 6-140-26

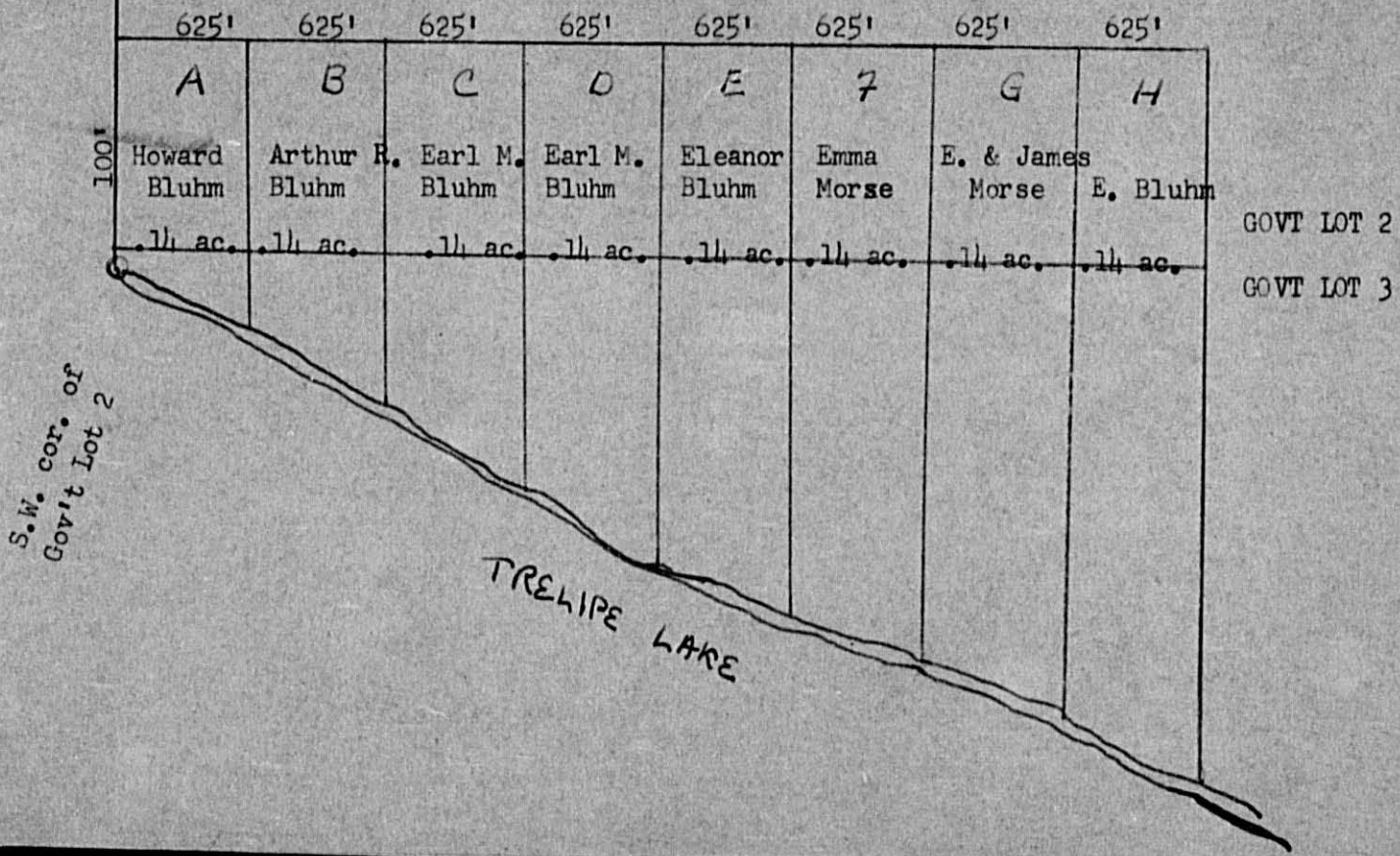

Assessment Roll and Tax List of Real Property in the Town of Thunder Lake, Cass County, Minnesota, for Taxes for the Year 1962.

Form 5CD · MILLER-DAVIS CO., MINNEAPOLIS

* Indicate Type of Property: R-Residential, C-Commercial, I-Industrial, U-Utility, F-Farm, L-Lakeshore, T-Timber, M-Mineral

	In Whose Name Assessed	Description of Property: Subdivision	Sec. or Lot	Town or Block	Rng.	Number of Acres of Land (Acres 100ths)	No. School District	Indicate Homestead Yes or No	Agri. or Resa. Yes or No	* Indicate Type of Property	True and Full Valuations: Land Exclusive of Structures and Improvements	Buildings and Other Structures	Machinery Permanently Attached to Real Estate	Total True and Full Value	Assessed Valuations: Rural: Homestead Up to $4,000 20%	Rural: Over $4,000 and Non-Homestead 33⅓%	All Other: Timber Land Class 3a 20%	All Other: Homestead Up to $4,000 25%	All Other: Over $4,000 and Non-Homestead 40%	All Other: Machinery Permanently Attached to Real Estate 33⅓%	All Other: Seasonal and Recreational Cabins 33⅓%	Total Assessed Value	Total Assessed Value as Equalized by the Board of Review	Final Equalized Value
						Acres					Dollars	Dollars	Dollars	Dollars	Dollars	Dollars	Dollars	Dollars	Dollars	Dollars	Dollars	Dollars	Dollars	Dollars
1		NE¼ of NE¼	7	140	26		118																	
2		NW¼ of NE¼																						
3	State of Minnesota	~~SW¼ of NE¼~~ Govt Lot 3																						
4	State of Minnesota	~~SE¼ of NE¼~~ " " 2																						
5	Basil H. Secard	SW¼ of Govt Lot 4				19.80		Ny	Ny	L	472 / 315	630 / 423		1102 / 738		367 / 245						367 / 245		
6	Henry H. + Lydia A. Martin	NW¼ " " 4				19.80		Yes	Yes	L	645 / 430	885 / 590		1530 / 1020	306 / 204							306 / 204		
7	State of Minnesota	~~NW¼ of SW¼~~ " " 5																						
8	U. S. of America	~~SW¼ of SW¼~~ " " 6																						
9	State of Minnesota	SE¼ of NW¼																						
10																								
11	State of Minnesota	NE¼ of SW¼																						
12	State of Minnesota	~~NE¼ of SW¼~~ Govt Lot 7																						
13	State of Minnesota	~~SE¼ of SW¼~~ " " 8																						
14	State of Minnesota	SE¼ of SW¼																						
15																								
16	U. S. of America	NE¼ of SE¼																						
17	U. S. of America	NW¼ of SE¼																						
18	U. S. of America	SW¼ of SE¼																						
19	U. S. of America	SE¼ of SE¼																						
20																								
						39.60					945 / 630	1010 / 673		1755 / 1303	306 / 204	245 / 163						449 / 367		
											1117	1515		2632	306	367						673		

	Sold for Taxes	Valuations by School Districts as Equalized by Department of Taxation: District No. Rate Mills	District No. Rate Mills	District No. 11 Rate 22.3 Mills	District No. Rate Mills	District No. Rate Mills	District No. Rate Mills	Tax Including State Homestead Mills	State Tax on Non-Homestead 8.54 Mills	Special Taxes	Special Taxes	Total Taxes		Paid	When Paid	Number of Receipt	March Settlement 1963	June Settlement 1963	Penalty	November Settlement 1963	Penalty	Collections to First Monday in January 1964	Penalty	Delinquent on First Monday in January 1964	Total Delinquent Tax and Penalty	Remarks
		Dollars	Dollars	Dollars	Dollars	Dollars	Dollars	$ cts.	$ cts.	$ cts.	$ cts.	$ cts.			Month Day Year		$ cts.	$ cts.	$ cts.	$ cts.	$ cts.	$ cts.	$ cts.	$ cts.	$ cts.	
1													1													
2													2													
3													3													
4													4													
5				367				7818	314			8132	5	PAID IN FULL	MAY 20 1963	9515		81 32								11548
6				H 306				6518				6518	6	PAID IN FULL	MAY 6 1963	9385		65 18								11549
7													7													
8													8													
9													9													
10													10													
11													11													
12													12													
13													13													
14													14													
15													15													
16													16													
17													17													
18													18													
19													19													
20													20													
				H 306																						
				367				14336	314			14650						146 50								
				673																						

Form 5CD MILLER-DAVIS CO., MINNEAPOLIS

Assessment Roll and Tax List of Real Property in the Town of Thunder Lake, Cass County, Minnesota, for Taxes for the Year 1962.

* Indicate Type of Property: R-Residential, C-Commercial, I-Industrial, U-Utility, F-Farm, L-Lakeshore, T-Timber, M-Mineral

		DESCRIPTION OF PROPERTY									TRUE AND FULL VALUATIONS				ASSESSED VALUATIONS																
															RURAL				ALL OTHER												
IN WHOSE NAME ASSESSED		SUBDIVISION	Sec. or Lot	Town or Blk.	Rng.	Number of Acres of Land (Acres / 100ths)	No. School District	Indicate Homestead Yes or No	Agricultural Rural Yes or No	Indicate Type of Property	LAND Exclusive of Structures and Improvements	BUILDINGS and Other Structures	MACHINERY Permanently Attached to Real Estate	TOTAL True and Full Value	Homestead Up to $4,000 20%	Over $4,000 and Non-Homestead 33⅓%	Timber Land Class 3a 20%	Homestead Up to $4,000 25%	Over $4,000 and Non-Homestead 40%	MACHINERY Permanently Attached to Real Estate 33⅓%	Seasonal and Recreational Cabins 33⅓%	TOTAL ASSESSED VALUE	Total Assessed Value as Equalized by the Board of Review	FINAL EQUALIZED VALUE
						Acres / 100ths					Dollars	Dollars	Dollars	Dollars	Dollars	Dollars	Dollars	Dollars	Dollars	Dollars	Dollars	Dollars	Dollars	Dollars
Cyril L. & Eva M. Meglen		Out of Govt Lot 1																						
	1	NE¼ of NE¼	3	140	46		118																	
	2	NW¼ of NE¼																						
	3	SW¼ of NE¼																						
John + Marie Lundberg	4	Part of Govt Lot 3 N. of Road						No	No	T	30			30		10						10		
Robert C, Elaine J. Grant B. + Linda R. Waterhouse		Part of Govt Lot 3						No	No	T	30			30		10						10		
Jack Hayward + Thomas Knipe	6	Govt Lot 1 less Plat				25.35		No	Yes	L	1044 / 696			1044 / 696							348 / 232	348 / 232		
" " " "	7	NW¼ of Govt Lot 2				39.35		No	Yes	T	300			300		100						100		
Donald + Elsie Kleman	8	Part of Govt Lot 3 N. of Road				.50		No	No	R	72 / 48	900 / 600		972 / 648		324 / 216						324 / 216		
	9	SE¼ of NW¼																						
State of Minnesota (Cont. Edwin P. Ferre + Wat. Hse)		Govt Lot 3 S. of road						No	No	T	30			30		10						10		
	11	NE¼ of SW¼																						
	12	NW¼ of SW¼																						
Frank L. Henke	13	SW¼ of SW¼				40		No	Yes	T	360			360		120						120		
Louis C. + Anna C. Henke	14	Govt Lot 5				35.75		No	Yes	C	600 / 400	12960 / 8640		13560 / 9040	903	3186 / 2124						4089 / 2724		
Sever + Mildred Carlson	15	Part of Govt Lot 3 N. of road						No	No	T	48			48		16						16		
Ruth M. + John C. Sigurson	16	Part of Govt Lot 3 N. of road						No	No	T	48			48		16						16		
Edwin P. Waterhouse	17	Part of Govt Lot 3 less said						No	Yes	L	72 / 48			72 / 48							24 / 16	24 / 16		
Charles Waterhouse	18	Part of Govt Lot 3 N. of road						No	No	T	30			30		10						10		
Anna C. + Louis C. Henke	19	Govt Lot 6						No	Yes	L	67 / 45			67 / 45		22 / 15						22 / 15		
Alfred R. + Fern E. Matteson	20	Part of Govt Lot 3 less said				17.02		No	Yes	L	135 / 90	864 / 576		999 / 666							333 / 222	333 / 222		
Lorraine C. + Jane W. Johnson		Out of Govt Lot 1				15.79					3303	9816		13119	800	2603					470	2073		
Dwight B. + Helen Waterhouse		Part of Govt Lot 3									2866	14724		17590		3824					705	5329		

Cass County, Minnesota, for Taxes for the Year 1962.

	SOLD FOR TAXES	VALUATIONS BY SCHOOL DISTRICTS AS EQUALIZED BY DEPARTMENT OF TAXATION: District No. ___ Rate ___ Mills	District No. ___ Rate ___ Mills	District No. 112 Rate 0 / 22.5 Mills	District No. 113 Rate 0 / 22.5 Mills	District No. ___ Rate ___ Mills	District No. ___ Rate ___ Mills	Tax Including State Homestead ___ Mills	State Tax on Non-Homestead 5.5 Mills	SPECIAL TAXES	SPECIAL TAXES	TOTAL TAXES	PAID	WHEN PAID (Month Day Year)	Number of Receipt	March Settlement 1963	June Settlement 1963	Penalty	November Settlement 1963	Penalty	Collections to First Monday in January 1964	Penalty	Delinquent on First Monday in January 1964	Total Delinquent Tax and Penalty	REMARKS
		Dollars	Dollars	Dollars	Dollars	Dollars	Dollars	$ cts.	$ cts.	$ cts.	$ cts.	$ cts.				$ cts.	$ cts.	$ cts.	$ cts.	$ cts.	$ cts.	$ cts.	$ cts.	$ cts.	
1																									
2																									
3																									
4				10				238	08			246	PAID IN FULL	APR 23 1963	7197		246								11554
5	SOLD FOR TAXES			10				238	08			246											246		11552
6			348					7412	298			7710	PAID IN FULL	FEB 6 1963	7710 (1401)										18735
7			100					2130	86			2216	PAID IN FULL	FEB 6 1963	2216										"
8		Note # 7758		24 / ~~24~~				572 / ~~572~~	20 / ~~20~~			592 / ~~592~~											592 / ~~592~~	6.21	For 73.96 Abstract 18829
9																									
10				10				238	08			246											246	X 2.71	18730
11																									
12																									
13			120					2556	102			2658	2nd HALF PAID	SEP 11 1963	18261										
													1st HALF PAID	MAY 31 1963	12106		1329		1329						11691
14				H 900 / 3186				9486 / 2124	2720 / 1689			9758 / 3813	2nd Half Paid	JUL 10 1963	14741										
													Part Paid	MAY 31 1963	11187		4875		488.36						11215
15				16				380	14			394	2nd HALF PAID	OCT 29 1963	19761										
													1st HALF PAID	MAY 31 1963	13671		197		197						
16				16				380	14			394	1st HALF PAID	MAY 31 1963	9931		197						197	2.17	21804 / 21803
17	SOLD FOR TAXES		24					512	20			532											532	X 5.85	18736
18				10				238	08			246	PAID IN FULL	SEP 25 1963	15613				246						18738
19			22					468	18			486	1st HALF PAID	APR 23 1963	8203		243						243	2.67	18741
20			333					7092	284			7376	PAID IN FULL	MAR 21 1963	7276		7376								18727
			947	H 900 / 3582				10490 / 2017	3864			12824											2056		
				4382	5329			12446								29.24	5833.38		506.08						

Form ICD - MILLER-DAVIS CO., MINNEAPOLIS

Assessment Roll and Tax List of Real Property in the Town of Shoreline Lake

* Indicate Type of Property: R-Residential, C-Commercial, I-Industrial, U-Utility, F-Farm, L-Lakeshore, T-Timber, M-Mineral

Cass County, Minnesota, for Taxes for the Year 1962.

	In Whose Name Assessed		Subdivision	Sec. or Lot	Town or Block	Rng.	Number of Acres of Land (Acres 100ths)	No. School District	Indicate Homestead Yes or No	Apprt. Rec. Yes or No	* Indicate Type of Property	True and Full Valuations: Land Exclusive of Structures and Improvements	Buildings and Other Structures	Machinery Permanently Attached to Real Estate	Total True and Full Value	Assessed Valuations: Rural: Homestead Up to $4,000 20%	Rural: Over $4,000 and Non-Homestead 33⅓%	All Other: Timber Land Class 3a 20%	All Other: Homestead Up to $4,000 25%	All Other: Over $4,000 and Non-Homestead 40%	All Other: Machinery Permanently Attached to Real Estate 33⅓%	All Other: Seasonal and Recreational Cabins 33⅓%	Total Assessed Value	Total Assessed Value as Equalized by the Board of Review	Final Equalized Value	Remarks
							Dollars					Dollars	Dollars	Dollars	Dollars	Dollars	Dollars	Dollars	Dollars	Dollars	Dollars	Dollars	Dollars	Dollars	Dollars	
	Robert + Elaine Waterhouse	1	Part of Lot 4 (cont. #4443)	8	140	26	42.31	118	No	Yes	T	390			390		130						130			
		2	NW¼ of NE¼																							
		3	SW¼ of NE¼																							
		4	SE¼ of NE¼																							
	Harlan L + Mary Louise Nygard	5	Part of Lot 4				15		No	Yes	L	90 60			90 60		30 20						30 20			
		6	NE¼ of NW¼																							
		7	NW¼ of NW¼																							
		8	SW¼ of NW¼																							
		9	SE¼ of NW¼																							
	Joseph + Jessie Yenko	10	114.88' x 245.54' of Lot 4				1		No	Yes	L	90 60	895 377		985 437							328 219	328 219			
	Louis C + Anna C. Henke	11	50' x 267.3' of Lot 4				1.20		No	Yes	L	90 60			90 60		30 20						30 20			
		12	NW¼ of SW¼																							
		13	SW¼ of SW¼																							
		14	SE¼ of SW¼																							
	Frank Henke	15	50' x 267.3' of Lot 4				.30		No	Yes	L	67 45			67 45							22 15	22 15			
	Peter + Myrtle E. Peterson	16	NE¼ of SE¼																							
		17	NW¼ of SE¼																							
	Dalton F + Florence M. Wahby	18	150' x 235' of Lot 4						No	Yes	R	90 60			90 60							30 20	30 20			
		19	SE¼ of SE¼																							
	Leonard + Jessie Carlson	20	Lot of Lot 1																							
							62.81					695	597		1292		170					254	424			
												817	895		1712		190					380	570			

	Sold for Taxes	Valuations by School Districts as Equalized by Department of Taxation (A): District No. ___ Rate ___ Mills	District No. ___ Rate ___ Mills	District No. 115 Rate 0 Mills	District No. ___ Rate ___ Mills	District No. ___ Rate ___ Mills	District No. ___ Rate ___ Mills	Tax Including State Homestead ___ Mills	State Tax on Non-Homestead 8.4 Mills	Special Taxes	Special Taxes	Total Taxes		Paid	When Paid (Month Day Year)	Number of Receipt	March Settlement 1963	June Settlement 1963	Penalty	November Settlement 1963	Penalty	Collections to First Monday in January 1964	Penalty	Delinquent on First Monday in January 1964	Total Delinquent Tax and Penalty	Remarks
		Dollars	Dollars	Dollars	Dollars	Dollars	Dollars	$ cts.	$ cts.	$ cts.	$ cts.	$ cts.					$ cts.	$ cts.	$ cts.	$ cts.	$ cts.	$ cts.	$ cts.	$ cts.	$ cts.	
1	SOLD FOR TAXES			130				27.70	1.12			28.82	1											28.82		20587 2587
2													2													
3													3													
4													4	2nd HALF PAID	OCT 31 1963	11590										
5				30				6.40	.26			6.66	5	1st HALF PAID	MAY 31 1963	11164		3.33		3.33						19637
6													6													
7													7													
8													8													
9													9													
10				32.8				69.86	2.80			72.66	10	PAID IN FULL	MAY 1 1963	5198		72.66								
11				30				6.40	.26			6.66	11	2nd HALF PAID	JUN 21 1963	8002										11555
12													12	1st HALF PAID	APR 23 1963	8003		3.33		3.33						12744
13													13													
14													14													
15				22				4.68	.18			4.86	15	2nd HALF PAID	JUN 24 1963	14020										
														1st HALF PAID	MAY 31 1963	11206		2.43		2.43						11601
16													16													
17													17													
18				30				6.40	.26			6.66	18	PAID IN FULL	MAY 31 1963	11159		6.66								
19													19													11557
20													20													
				570				121.44	4.88			126.32						85.41		9.69				28.82		

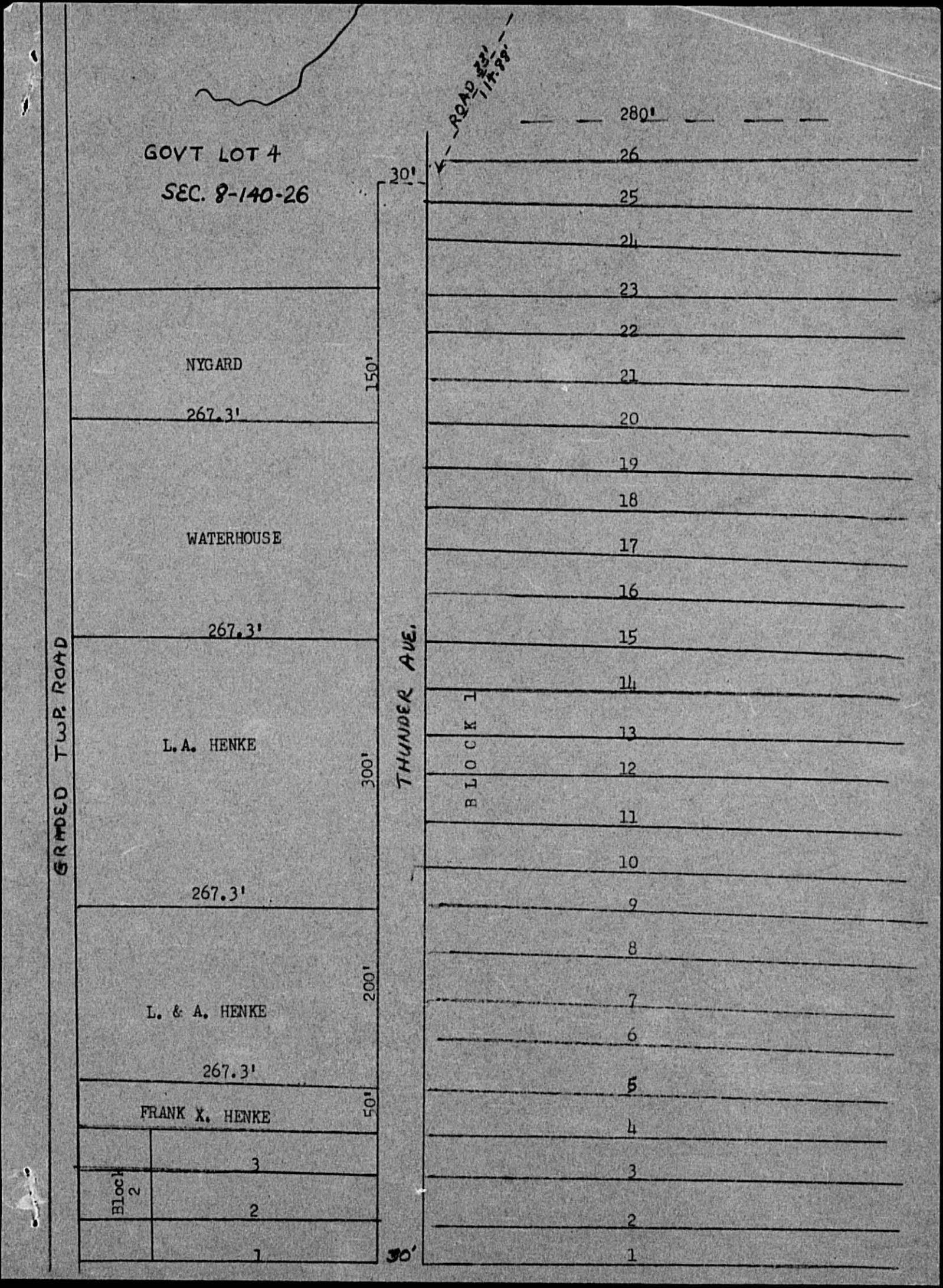
GOVT LOT 4
SEC. 8-140-26
ROAD 33' 114.98'
280'
30'
26
25
24
23
22
21
20
19
18
17
16
15
14
13
12
11
10
9
8
7
6
5
4
3
2
1
30'
NYGARD
150'
267.3'
WATERHOUSE
267.3'
L.A. HENKE
300'
267.3'
L. & A. HENKE
200'
267.3'
FRANK X. HENKE
50'
Block 2
3
2
1
GRADED TWP. ROAD
THUNDER AVE.
BLOCK 1

Assessment Roll and Tax List of Real Property in the Town of Thunder Lake, Cass County, Minnesota, for Taxes for the Year 1962.

Form 5C(1) MILLER-DAVIS CO., MINNEAPOLIS

* Indicate Type of Property: R-Residential, C-Commercial, I-Industrial, U-Utility, F-Farm, L-Lakeshore, T-Timber, M-Mineral

A NA

	In Whose Name Assessed		Description of Property: Subdivision	Sec. or Lot	Town or Block	Rng.	Number of Acres of Land (Acres / 100ths)	No. School District	Indicate Homestead Yes or No	Agricultural Seasonal Recreational Yes or No	Indicate Type*	True and Full Valuations: Land Exclusive of Structures and Improvements	Buildings and Other Structures	Machinery Permanently Attached to Real Estate	Total True and Full Value
												Dollars	Dollars	Dollars	Dollars
	George R. & Laurence M. Sverdrup Steiner	1	Govt Lots 1	9	140	26	25.50	118	No	No	R	916 / 604	14398 / 9599		15314 / 10203
	Harvey C. & Catherine M. Klarwick	2	N.150' of S.1550' E. of W. 1/2 of Govt Lot 2						No	No	L	67 / 45	900 / 600		967 / 645
	C. P. Gerber, M. W. Hommel & Josephine P. Hommel	3	E.200' of W.400' lying N. of S.1000' of Govt Lot 2						No	Yes	L	122 / 75	1170 / 780		1292 / 855
	Henry S. & Charlotte E. Halvorson	4	N.100' of S.1400' lying E. of W.1150' of Govt Lot 2						No	Yes	R	67 / 45	378 / 252		445 / 297
	Delbert J. & Pauline Milliey	5	N.200' of S.1200' of E. of W.1000' of Govt Lot 2						No	Yes	R	122 / 75	540 / 360		662 / 435
	Gerald W., Nancy Otis, N. & Ethel M. Cox	6	N.100' of S.700' E. of W.1000' of Govt Lot 2				2.30		No	Yes	R	67 / 45	454 / 303		521 / 348
	George & Florence L. Buckler	7	N.100' of S.1200' of E. of W.1000' of Govt Lot 2						No	No	L	90 / 60	603 / 402		693 / 462
	Michael J. & Helaine M. Brandmeier	8	Lot 4 Govt Lot 2						Yes	Yes	L	90 / 60	630 / 420		720 / 480
	Lyel F. & Elvin J. Buranen	9	N.50' of S.1300' lying E. of W.1000' of Govt Lot 2						No	No	L	90 / 60	1071 / 714		1161 / 774
	Charles O. & Della M. Sherwood	10	N.100' of S.400' of Govt Lot 2 except W.1000' thereof						No	Yes	L	67 / 45	360 / 243		427 / 288
	Bruce A. Johnson	11	N.100' of S.1100' lying E. of W.1000' of Govt Lot 2						No	Yes	L	90 / 60	1075 / 717		1165 / 777
	Ervin J. & Bernadine H. Buranen	12	S.50' of N.100' of S.1300' E. of W.1000' of Govt Lot 2						No	No	L	67 / 45	724 / 483		791 / 528
	Louis C. & Anna C. Hooker	13	Govt Lot 4				33.15		No	Yes	T	405			405
	George L. & Eunice B. Carrish	14	Govt Lot 3 less tracts in 2 parts of P.F.L.				19.61		No	Yes	L	301 / 201			301 / 201
	James J. & Nellie J. Quindon	15	S.100' of Govt Lot 2 except E. W.1000' thereof				2.30		No	Yes	L	90 / 60	477 / 318		567 / 378
	Louis A. Bates	16	N.100' of S.900' E. of line 1000' E. of W. line of Govt Lot 2						No	Yes	L	90 / 60	463 / 309		553 / 369
	H. L. & Emma J. Minar	17	N.100' of S.200' lying E. of W.1000' of Govt Lot 2						No	Yes	L	67 / 45	810 / 540		877 / 585
	Wm. D. & Edythe Chamberland	18	Govt Lot 2 less parcels sold				33.40		No	Yes	L	900 / 600	984 / 123		1884 / 723
	Ralph H. & Hazel V. Nordeen	19	Lot 4 less of Govt Lot 2				2.30		No	Yes	L	1122 / 75	441 / 294		553 / 369
	Roy B. Jones	20	Part of Govt Lot 2				4		Yes	No	C	90 / 60	3855 / 1899	597 / 2848	3515 / 5344
							122.56					2125 / 3880	18439 / 28103		21462 / 31983

	Assessed Valuations: Rural: Homestead Up to $4,000 20%	Over $4,000 and Non-Homestead 33⅓%	All Other: Timber Land Class 5a 20%	Homestead Up to $4,000 25%	Over $4,000 and Non-Homestead 40%	Machinery Permanently Attached to Real Estate 33⅓%	Seasonal and Recreational Cabins 33⅓%	Total Assessed Value	Total Assessed Value as Equalized by the Board of Review	Final Equalized Value
	Dollars	Dollars	Dollars	Dollars	Dollars	Dollars	Dollars	Dollars	Dollars	Dollars
		5101 / 3401						5101 / 3401		
		322 / 215						322 / 215		
							427 / 285	427 / 285		
							148 / 99	148 / 99		
							217 / 145	217 / 145		
		174 / 116						174 / 116		
		231 / 154						231 / 154		
	144 / 96							144 / 96		
		387 / 258						387 / 258		
							142 / 95	142 / 95		
		364 / 176						364 / 176		
							135 / 90	135 / 90		
		100 / 67						100 / 67		
							189 / 126	189 / 126		
		185 / 123						185 / 123		
							292 / 195	292 / 195		
		361 / 241						361 / 241		
							185 / 123	185 / 123		
	134 / 89	949 / 633						1083 / 722		
	H 144 / 96	H 134 / 949 / 633					1462 / 975	7081 / 4721		
		2943 / 1962						2943 / 1962		
	278 / 185	8074 / 5384					2123 / 1415	10475 / 6984		

	Sold for Taxes	Valuations by School Districts as Equalized by Department of Taxation: District No. ___ Rate ___ Mills	District No. ___ Rate ___ Mills	District No. 11 Rate 213 Mills	District No. 112 Rate 243 Mills	District No. ___ Rate ___ Mills	District No. ___ Rate ___ Mills	Tax Including State Homestead ___ Mills	State Tax on Non-Homestead 85 Mills	Special Taxes	Special Taxes	Total Taxes
		Dollars	Dollars	Dollars	Dollars	Dollars	Dollars	$ cts.	$ cts.	$ cts.	$ cts.	$ cts.
1					5101			121404	4356			125760
2					322			7664	274			7938
3				427				9096	364			9460
4	SOLD FOR TAXES			148				3152	126			3278
5				217				4622	186			4808
6				174				3706	148			3854
7					231			5498	198			5696
8				H 144				3068				3068
9	SOLD FOR TAXES				387			9210	330			9540
10				142				3024	122			3146
11				388				8264	332			8596
12					264			6284	226			6510
13				135				2876	116			2992
14				100				2130	86			2216
15				189				4026	162			4188
16				185				3940	158			4098
17				292				6220	250			6470
18				361				7690	308			7998
19				185				3940	158			4098
20	SOLD FOR TAXES				H 134 949			25576	810			26586
				H 144	H 134			17836				
				2943	7254			65154	870			25200
				3087	13398	10495		1 71590				

	Paid: 2nd Half Paid	When Paid (Month Day Year)	Number of Receipt	March Settlement 1963	June Settlement 1963	Penalty	November Settlement 1963	Penalty	Collections to First Monday in January 1964	Penalty	Delinquent on First Monday in January 1964	Total Delinquent Tax and Penalty	Remarks
1	1st Half Paid	OCT 25 1962	17710										
	2nd Half Paid	MAY 31 1963	11216										
2	1st Half Paid	OCT 31 1962	11069		62880		62880						21805
	2nd Half Paid	MAY 31 1963	11201										
3	1st Half Paid	OCT 24 1962	11912		3969		3969						21811
	2nd Half Paid	MAY 31 1963	11277										
4	1st Half Paid	OCT 29 1962	11559		4730		4730						19630
	2nd Half Paid	MAY 31 1963	11324										
5	Paid in Full	APR 29 1963	9141		1639		1639						19631
	2nd Half Paid	AUG 13 1963	11559										
6	1st Half Paid	MAY 6 1963	3388		4808		4808						11573
	Paid in Full	MAY 20 1963	9316		1927		1927						11574
7					5696								11561
8	Paid in Full	APR 26 1963	5064		3068								11572
9	2nd Half Paid	OCT 30 1963	20037								9540		11512
10	1st Half Paid	MAY 31 1963	11197		1573		1573						19634
	2nd Half Paid	OCT 8 1963	19301										
11	1st Half Paid	MAY 31 1963	11200		4298		4298						19633
	Correction to the Tax Roll 2 1963		21240										
12	Paid in Full	OCT 28 1963	19232		6510				2.28				11510
13	2nd Half Paid	JUN 21 1963	14020										
	1st Half Paid	APR 22 1963	8003		1496		1496						11574
14	2nd Half Paid	OCT 31 1963	20560										
	1st Half Paid	MAY 20 1963	9577		1108		1108						19622
15	Paid in Full	MAY 31 1963	11197		4188								11562
16	Paid in Full	MAY 6 1963	3389		4098								11557
17	1st Half Paid	MAY 16 1963	12281		3235		3235						
	2nd Half Paid	OCT 22 1963	20391										
18	1st Half Paid	MAY 31 1963	11172		3999		3999						19621
													19632
19	Paid in Full	MAY 31 1963	11197		4098								11571
20	2nd Half Paid	OCT 31 1963	21071										
	1st Half Paid	MAY 31 1963	11178		13293		13293						21212
					13101		11657				9540		

14.58 ACS. NOW
PLAT OF P.7.6

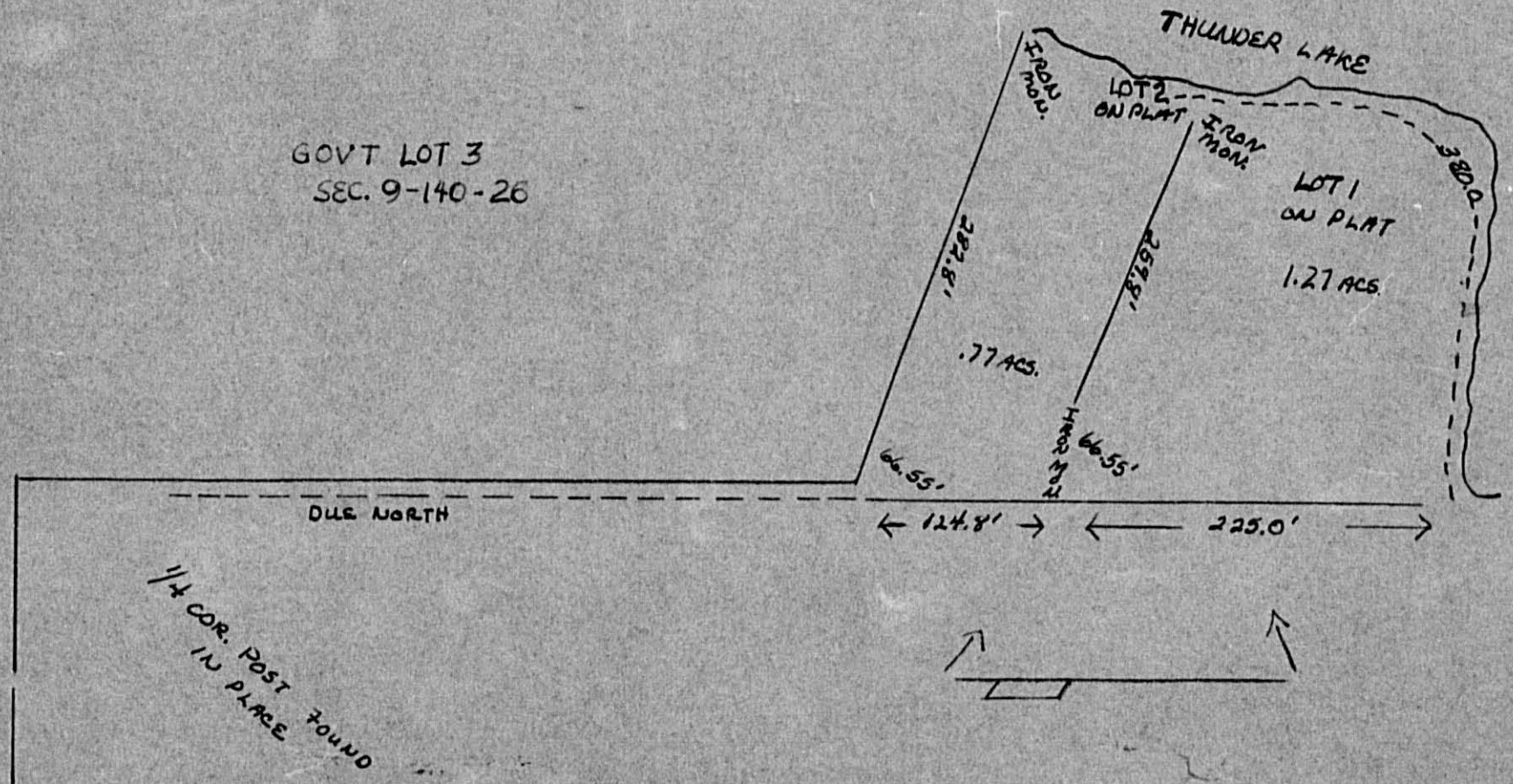

Assessment Roll and Tax List of Real Property in the Town of Shoonder Lake, Cass County, Minnesota, for Taxes for the Year 1962.

SCID MILLER-DAVIS CO., MINNEAPOLIS

* Indicate Type of Property: R-Residential, C-Commercial, I-Industrial, U-Utility, F-Farm, L-Lakeshore, T-Timber, M-Mineral

	IN WHOSE NAME ASSESSED		DESCRIPTION OF PROPERTY: SUBDIVISION	Sec. or Lot	Town or Block	Rng.	Number of Acres of Land (Acres 100ths)	No. School Districts	Indicate Homestead Yes No	Agri. or Rural Hsex. Yes No	Indicate Type of Property	TRUE AND FULL VALUATIONS: LAND Exclusive of Structures	Improvements	BUILDINGS and Other Structures	MACHINERY Permanently Attached to Real Estate	TOTAL True and Full Value	ASSESSED VALUATIONS: RURAL: Homestead Up to $4,000 20%	Over $4,000 and Non-Homestead 33⅓%	ALL OTHER: Timber Land Class 3a 20%	Homestead Up to $4,000 25%	Over $4,000 and Non-Homestead 40%	MACHINERY Permanently Attached to Real Estate 33⅓%	Seasonal and Recreational Cabins 33⅓%	TOTAL ASSESSED VALUE	Total Assessed Value as Equalized by the Board of Review	FINAL EQUALIZED VALUE
							Acres					Dollars	Dollars	Dollars	Dollars	Dollars	Dollars	Dollars	Dollars	Dollars	Dollars	Dollars	Dollars	Dollars	Dollars	Dollars
	Clifford H. + Hazelle C. Thomas	1	NE¼ of NE¼	10	140	26	40	118	No	yes	T	270				270		90						90		
	Lawrence J. + Doma Lynch	2	~~NW¼ of SW¼~~ Govt Lot 3 less sold				21		No	No	C	730		790	1185	2705	423	832						1255		
	Louis G. Pontok	3	Govt Lot 4 less N 400' + less sold				767			yes	C	620		1644	2466	3054	372	348						720		
	State of Minnesota	4	SE¼ of NE¼							yes	C	330		250		1080	216							216		
	Lawrence Lynch	5	S. 200' of N. 400' of Govt Lot 4 W. of Hy.				3		No	yes	L	220		500		720	144							144		
	John D. + Christine M. Brigham	6	~~NW¼ of SW¼~~ W½ of Govt Lot 2 less 2½ acres				21.505 / 24.775		No	yes	C	135		1296		1431		477						477		
	Frank M. Steiner, Trustee	7	NW¼ of NW¼ Govt Lot 1				3725		No	No	L	90		864		954		318						318		
		8	SW¼ of NW¼									450		540		990		330						330		
		9	SE¼ of NW¼									300		360		660		220						220		
	Raymond M. + Elizabeth C. Hammerel	10	Part of Govt Lot 3 card #24416				25		No	No	L	1053				1053		351						351		
		11	NE¼ of SW¼									702				702		234						234		
	Robert M. + Elizabeth H. Allyn	12	Part of W½ of Lot 2 ~~NW¼ of SW¼~~				7.8		yes	No	R	90				90		30						30		
		13	SW¼ of SW¼									60				60		20						20		
		14	SE¼ of SW¼									1125		1800		1925	382							382		
	Raymond M. + Elizabeth C. Hammerel	15	Part of Govt Lot 3 card #24417				1		No	No	C	75		1275		1275	255							255		
		16	NE¼ of SE¼									90		1080		1170		390						390		
		17	NW¼ of SE¼									60		720		780		260						260		
		18	SW¼ of SE¼																							
		19	SE¼ of SE¼																							
		20																								
	(Cont. on Next Page)						149.345					3397		6078		9475	681	1690						2371		
												3460		9117		12577	1021	2490						3511		

A NA

	SOLD FOR TAXES	VALUATIONS BY SCHOOL DISTRICTS AS EQUALIZED BY DEPARTMENT OF TAXATION: District No. ___ Rate ___ Mills	District No. ___ Rate ___ Mills	District No. 115 Rate 9.5 Mills	District No. 118 Rate 9.5 Mills	District No. ___ Rate ___ Mills	District No. ___ Rate ___ Mills	Tax including State Homestead ___ Mills	State Tax on Non-Homestead 8.4 Mills	SPECIAL TAXES	SPECIAL TAXES	TOTAL TAXES		PAID	WHEN PAID (Month Day Year)	Number of Receipt	March Settlement 1963	June Settlement 1963	Penalty	November Settlement 1963	Penalty	Collections to First Monday in January 1964	Penalty	Delinquent on First Monday in January 1964	Total Delinquent Tax and Penalty	REMARKS
		Dollars	Dollars	Dollars	Dollars	Dollars	Dollars	$ cts.	$ cts.	$ cts.	$ cts.	$ cts.					$ cts.	$ cts.	$ cts.	$ cts.	$ cts.	$ cts.	$ cts.	$ cts.	$ cts.	
1				90				19.18	76			19.94	1	2nd HALF PAID / 1st HALF PAID	OCT 31 1962 / MAY 31 1963	21870 / 11238		9.97		9.97						21787
2					H 423 / 822			296.32	7.02			303.34	2	PAID IN FULL	APR 24 1963	8074		303.34								11576
3				H 216				46.00				46.00	3	PAID IN FULL	JAN 22 1963	11230	46.00									
4													4													
5				477				101.60	4.68			105.68	5	PAID IN FULL	APR 24 1963	8073		105.68								11577
6				330				70.30	2.82			73.12	6	PAID IN FULL	MAR 21 1963	7279		73.12								11578
7					351			83.54	3.00			86.54	7	PAID IN FULL	MAY 31 1963	11215		86.54								11584
8													8													
9													9													
10					30			7.14	.26			7.40	10	2nd HALF PAID / 1st HALF PAID	OCT 30 1963 / MAY 31 1963	20044 / 11158		3.70		3.70						23282
11													11													
12					H 382			90.42				90.42	12	PAID IN FULL	MAY 16 1963	11417		90.42								11521
13													13													
14													14													
15					390			92.82	3.34			96.16	15	2nd HALF PAID / 1st HALF PAID	OCT 30 1963 / MAY 31 1963	20044 / 11158		48.08		48.08						23282
16													16													
17													17													
18													18													
19													19													
20				H 516 / 897 / 1113	H 505 / 1593 / 2398	3511		570.74 / 237.07 / 1078.2	21.28			829.10	20				46.00	721.35		61.75						

Assessment Roll and Tax List of Real Property in the Town of Thunder Lake, Cass County, Minnesota, for Taxes for the Year 1962.

FORM 5CD - MILLER-DAVIS CO., MINNEAPOLIS

* Indicate Type of Property: R-Residential, C-Commercial, I-Industrial, U-Utility, F-Farm, L-Lakeshore, T-Timber, M-Mineral

	In Whose Name Assessed	Description of Property: Subdivision	Sec. or Lot	Town or Block	Rng.	Number of Acres of Land (Acres 100ths)	No. School Districts	Indicate Homestead Yes or No	Agri. or Res. Res. Yes or No	Indicate Type of Prop. Prop.	True and Full Valuations: Land Exclusive of Structures and Improvements +5090 (Dollars)	Buildings and Other Structures +5090 (Dollars)	Machinery Permanently Attached to Real Estate (Dollars)	Total True and Full Value (Dollars)	Assessed Valuations: Rural: Homestead Up to $4,000 20% (Dollars)	Rural: Over $4,000 and Non-Homestead 33⅓% (Dollars)	All Other: Timber Land Class 3e 20% (Dollars)	All Other: Homestead Up to $4,000 25% (Dollars)	All Other: Over $4,000 and Non-Homestead 40% (Dollars)	All Other: Machinery Permanently Attached to Real Estate 33⅓% (Dollars)	All Other: Seasonal and Recreational Cabins 33⅓% (Dollars)	Total Assessed Value (Dollars)	Total Assessed Value as Equalized by the Board of Review (Dollars)	Final Equalized Value (Dollars)
1		NE¼ of NE¼	10	140	26		118																	
2		NW¼ of NE¼																						
3		SW¼ of NE¼																						
4	Edward C. + Jennie S. Adams	~~[illegible]~~ E½ of Govt Lot 2				17.4		No	Yes	L	468 / 372	765 / 510		1233 / 882							411 / 294	411 / 294		
5	J. C. Huffman + H. W. Bloom	S 230' of N 400' E of Hwy of Govt Lot 4						No	Yes	T	45			45		15						15		
6	George + Helen Lowe	N 200' of Govt Lot 4 ~~[illegible]~~						yes / No	No	C	135 / 90	660 / 2160	990 / 3240	4365 / 2490	225 / 150	1080 / 720						1305 / 870		
7		NW¼ of NW¼																						
8	Ambrose Schibilla	S 150' of Govt Lot 4 less Hwy. ~~[illegible]~~				2.58		No	Yes	R	135 / 90	751 / 501		886 / 591							295 / 197	295 / 197		
9	Oscar M. K. + Lucille A. Olson	Part of Govt Lot 4 ~~[illegible]~~				9.61		No	Yes	L	135 / 90	450 / 300		585 / 390							195 / 130	195 / 130		
10	John A. + Fanne E. Laing	Part of Govt Lot 4 card # 2441-D						No	No	L	67 / 45	660 / 440		727 / 485		352 / 235						352 / 235		
11	Edwin S. + Ruth M. Miller	N 200' of S 350' of Govt Lot 4 ~~[illegible]~~						yes	No	L	67 / 45	1507 / 1005		1574 / 1050	315 / 210							315 / 210		
12		NW¼ of SW¼																						
13		SW¼ of SW¼																						
14		SE¼ of SW¼																						
15																								
16	Emmett + Mary Kruse	NE¼ of SE¼				40		No	Yes	T	300			300							100	100		
17	" " "	NW¼ of SE¼ ~~[illegible]~~ Govt Lot 5				44.75		No	Yes	L	1453 / 969			1453 / 969							484 / 323	484 / 323		
18	" " "	SW¼ of SE¼ ~~[illegible]~~ Govt Lot 6				44.75		No	Yes	L	1836 / 821	585 / 390		2421 / 1211							610 / 407	610 / 407		
19	James J. McBride	SE¼ of SE¼				40		yes	Yes	T	180			180	36							36		
20																								
						208.69					2997 / 4231	6186 / 9278		9183 / 13509	576	1447					1436 / 2095	2997 / 4118		

	Sold for Taxes	Valuations by School Districts as Equalized by Department of Taxation: District No. 112 Rate ___ Mills (Dollars)	District No. 115 Rate ___ Mills (Dollars)	District No. 118 Rate 23.5 Mills (Dollars)	District No. 118 Rate ___ Mills (Dollars)	District No. ___ Rate ___ Mills (Dollars)	District No. ___ Rate ___ Mills (Dollars)	Tax Including State Homestead ___ Mills ($ cts.)	State Tax on Non-Homestead 8.64 Mills ($ cts.)	Special Taxes ($ cts.)	Special Taxes ($ cts.)	Total Taxes ($ cts.)
1												
2												
3												
4			411					8754	350			9104
5	Sold for Taxes		15					920	12			932
6				H 225 / 1080				31060	461 / 922			31982
7												
8	Sold for Taxes		295					6284	252			6536
9			195					4154	166			4320
10				352				8378	300			8678
11				H 315				7448				7448
12												
13												
14												
15												
16			100					2130	86			2216
17			484					10310 / 7724	414 / 310			10724 / 7934
18			611					12994 / 9746	520 / 390			13514 / 10136
19			H 36					766				766
20												
			H 36 / 2110 / 2146	H 540 / 1432 / 1975 = 4118				46936 / 45712 / 92648	10221			56570

	Paid	When Paid: Month Day Year	Number of Receipt	March Settlement 1963 ($ cts.)	June Settlement 1963 ($ cts.)	Penalty ($ cts.)	November Settlement 1963 ($ cts.)	Penalty ($ cts.)	Collections to First Monday in January 1964 ($ cts.)	Penalty ($ cts.)	Delinquent on First Monday in January 1964 ($ cts.)	Total Delinquent Tax and Penalty ($ cts.)	Remarks
1													
2													
3													
4	2nd HALF PAID 1st HALF PAID	OCT 22 1963 MAY 31 1963	14857 11140		45.52		45.52						19634
5											332		19267
6	Balance Due Part Paid	OCT 30 1963 MAY 13 1963	18933 8736		160.00		159.82						23263
7													
8	2nd HALF PAID 1st HALF PAID	OCT 31 1963 MAY 24 1963	21068 11910		32.68		32.68						19635
9	PAID IN FULL 2nd HALF PAID 1st HALF PAID	MAY 31 1963 OCT 31 1963 MAY 31 1963	11163 20375 13309		43.20 43.39		43.39						1582 23283
10													
11	PAID IN FULL	MAY 24 1963	11896		74.98								20577
12													
13													
14													
15													
16	2nd HALF PAID 1st HALF PAID	JUL 2 1963 APR 23 1963											11583
17	2nd HALF PAID 1st HALF PAID	JUL 2 1963 APR 23 1963	7938 14846		132.27		132.27						
18	2nd HALF PAID 1st HALF PAID	JUL 2 1963 APR 23 1963	7938 14846										
19	2nd HALF PAID 1st HALF PAID	OCT 30 1963 MAY 31 1963	21035 11141		3.83		3.83						21826
20													
					535.87		417.51				332		

Form 5CD MILLER-DAVIS CO., MINNEAPOLIS

Assessment Roll and Tax List of Real Property in the Town of Thunder Lake, Cass County, Minnesota, for Taxes for the Year 1962.

* Indicate Type of Property: R-Residential, C-Commercial, I-Industrial, U-Utility, F-Farm, L-Lakeshore, T-Timber, M-Mineral

	In Whose Name Assessed	Description of Property: Subdivision	Sec. or Lot	Town or Block	Rng.	Number of Acres of Land (Acres 100ths)	School District	Indicate Homestead Yes or No	Agri. or Seas. Homestead Yes or No	Indicate Type Property	True and Full Valuations: Land Exclusive of Structures Exclusive of Improvements	Buildings and Other Structures	Machinery Permanently Attached to Real Estate	Total True and Full Value	Assessed Valuations: Rural: Homestead Up to $4,000 20%	Rural: Over $4,000 and Non-Homestead 33⅓%	All Other: Timber Land Class 3a 20%	All Other: Homestead Up to $6,000 25%	All Other: Over $4,000 and Non-Homestead 40%	All Other: Machinery Permanently Attached to Real Estate 33⅓%	All Other: Seasonal and Recreational Cabins 33⅓%	Total Assessed Value	Total Assessed Value as Equalized by the Board of Review	Final Equalized Value
											Dollars	Dollars	Dollars	Dollars	Dollars	Dollars	Dollars	Dollars	Dollars	Dollars	Dollars	Dollars	Dollars	Dollars
1	State of Minnesota	NE¼ of NE¼	11	143	26		118																	
2	State of Minnesota	NW¼ of NE¼																						
3	H. R. + Esther F. Seiffert	SW¼ of NE¼				40		Yes	Yes	F	350			350	70							70		
4	Herbert Seiffert	SE¼ of NE¼				40		Yes	Yes	F	230			230	46							46		
5																								
6	Herbert + Esther Seiffert	NE¼ of NW¼				40		Yes	Yes	F	165			165	33							33		
7	L. H. + Mary F. Brander	NW¼ of NW¼				40		No	Yes	R	630 / 728	400 / 261		1030 / 989							343 / 329	343 / 329		
8	State of Minnesota	SW¼ of NW¼																						
9	H. R. + Esther F. Seiffert	SE¼ of NW¼				40		Yes	Yes	F	224	700		920	184							184		
10																								
11	Ernest W. Long	NE¼ of SW¼				40		Yes	Yes	T	511	479		990	138							138		
12	State of Minnesota	NW¼ of SW¼																						
13	State of Minnesota	SW¼ of SW¼																						
14	State of Minnesota	SE¼ of SW¼																						
15																								
16	Edward Sautant	NE¼ of SE¼				40		Yes	Yes	F	280			280	56							56		
17	Ernest W. Long	NW¼ of SE¼				40		Yes	Yes	T	180			180	36							36		
18	State of Minnesota	SW¼ of SE¼																						
19	State of Minnesota Cont. Edward + Helen Sautant	SE¼ of SE¼				40		Yes	Yes	T	145			145	29							29		
20																								
						360					2201 / 2411	1149 / 1579		3647 / 3990	592						229 / 343	821 / 935		

	Sold for Taxes	Valuations by School Districts as Equalized by Department of Taxation: District No. 112 Rate 13 Mills	Tax including State Homestead ___ Mills	State Tax on Non-Homestead 8.24 Mills	Special Taxes	Total Taxes	Paid	When Paid (Month Day Year)	Number of Receipt	March Settlement 1963	June Settlement 1963	Penalty	November Settlement 1963	Penalty	Collections to First Monday in January 1964	Penalty	Delinquent on First Monday in January 1964	Total Delinquent Tax and Penalty	Remarks
		Dollars	$ cts.	$ cts.	$ cts.	$ cts.				$ cts.	$ cts.	$ cts.	$ cts.	$ cts.	$ cts.	$ cts.	$ cts.	$ cts.	
1																			
2																			
3		H 70	1492			1492	2nd HALF PAID	OCT 30 1962	20043		7 46		7 46						19644
							1st HALF PAID	MAY 3 1963	11152										
4		H 46	980			980	2nd HALF PAID	OCT 30 1962	20043		4 90		4 90						19644
							1st HALF PAID	MAY 3 1963	11152										
5																			
6		H 33	702			702	2nd HALF PAID	OCT 30 1962	20043		3 51		3 51						19644
							1st HALF PAID	MAY 3 1963	11152										
7		343	7306	292		7598	2nd HALF PAID	OCT 10 1962	19863		37 99		37 99						19637
							1st HALF PAID	MAY 2 1963	11275										
8																			
9		H 184	3920			3920	2nd HALF PAID	OCT 30 1962	20043		19 60		19 60						19644
							1st HALF PAID	MAY 3 1963	11152										
10																			
11		H 138	2940			2940											34 40	3234	11587
12																			
13																			
14																			
15																			
16		H 56	1192			1192	2nd HALF PAID	OCT 31 1962	21073		5 96		5 96						19638
							1st HALF PAID	MAY 3 1963	11156										
17		H 36	766			766											7 66	8 43	11587
18																			
19	Long C	H 29	618			618	2nd HALF PAID	OCT 31 1962	21073		3 09		3 09						19638
							1st HALF PAID	MAY 3 1963	11156										
20																			
		H 592 / 343 / 935	19916	292		20208					82 51		82 51				37 06		

Form 5CD: MILLER-DAVIS CO., MINNEAPOLIS

Assessment Roll and Tax List of Real Property in the Towns of Thunder Lake, Cass County, Minnesota, for Taxes for the Year 1962.

* Indicate Type of Property: R-Residential, C-Commercial, I-Industrial, U-Utility, F-Farm, L-Lakeshore, T-Timber, M-Mineral

	In Whose Name Assessed	Description of Property: Subdivision	Sec. or Lot	Town of Block	Rng.	Number of Acres of Land (Acres / 100ths)	No. School District	Indicate Homestead Yes or No	Agrt. or Resa. Resr. Yes or No	Indicate Type of Prop. Prop.	True and Full Valuations: Land Exclusive of Structures and Improvements (Dollars)	Buildings and Other Structures (Dollars)	Machinery Permanently Attached to Real Estate (Dollars)	Total True and Full Value (Dollars)	Assessed Valuations: Rural: Homestead Up to $4,000 20% (Dollars)	Rural: Over $4,000 and Non-Homestead 33⅓% (Dollars)	All Other: Timber Land Class 3e 20% (Dollars)	All Other: Homestead Up to $4,000 25% (Dollars)	All Other: Over $4,000 and Non-Homestead 40% (Dollars)	All Other: Machinery Permanently Attached to Real Estate 33⅓% (Dollars)	All Other: Seasonal and Recreational Cabins 33⅓% (Dollars)	Total Assessed Value (Dollars)	Total Assessed Value as Equalized by the Board of Review (Dollars)	Final Equalized Value (Dollars)
1	State of Minnesota	NE¼ of NE¼		12	140	26	118																	
2	State of Minnesota	NW¼ of NE¼																						
3	State of Minnesota	SW¼ of NE¼																						
4	State of Minnesota	SE¼ of NE¼																						
5																								
6	State of Minnesota	NE¼ of NW¼																						
7	State of Minnesota	NW¼ of NW¼																						
8	State of Minnesota	SW¼ of NW¼																						
9	State of Minnesota	SE¼ of NW¼																						
10																								
11	State of Minnesota	NE¼ of SW¼																						
12	Edward Lontant	NW¼ of SW¼				40		4a	4a	F	310	965		1275	255							255		
13	" "	SW¼ of SW¼				40		4a	4a	F	225			225	45							45		
14	State of Minnesota	SE¼ of SW¼																						
15																								
16	Arthur + Dolores Conlan	NE¼ of SE¼				40		4a	4a	T	240			240	48							48		
17	State of Minnesota	NW¼ of SE¼																						
18	State of Minnesota	SW¼ of SE¼																						
19	Arthur + Dolores Conlan	SE¼ of SE¼				40		4a	4a	T	240			240	48							48		
20																								
						160					1015	965		1980	396							396		

Valuations by School Districts as Equalized by Department of Taxation: A

	Sold for Taxes	District No. Rate Mills (Dollars)	District No. Rate Mills (Dollars)	District No. 115 Rate 0 Mills (Dollars)	District No. Rate Mills (Dollars)	District No. Rate Mills (Dollars)	District No. Rate Mills (Dollars)	Tax Including State Homestead Mills ($ cts.)	State Tax on Non-Homestead Mills ($ cts.)	Special Taxes ($ cts.)	Special Taxes ($ cts.)	Total Taxes ($ cts.)	Paid	When Paid (Month Day Year)	Number of Receipt	March Settlement 1963 ($ cts.)	June Settlement 1963 ($ cts.)	Penalty ($ cts.)	November Settlement 1963 ($ cts.)	Penalty ($ cts.)	Collections to First Monday in January 1964 ($ cts.)	Penalty ($ cts.)	Delinquent on First Monday in January 1964 ($ cts.)	Total Delinquent Tax and Penalty ($ cts.)	Remarks
1													1												
2													2												
3													3												
4													4												
5													5												
6													6												
7													7												
8													8												
9													9												
10													10												
11													11												
12			H 255					5432				5432	12	2nd HALF PAID OCT 31 1963 1st HALF PAID MAY 31 1963	(11156)		27.16		27.16					12258
13			H 45					958				958	13	2nd HALF PAID OCT 31 1963 1st HALF PAID MAY 31 1963	(11157) (11156)		4.79		4.79					
14													14												
15													15												
16	SOLD FOR TAXES		H 48					1022				1022	16										10.22		20578
17													17												
18													18												
19	SOLD FOR TAXES		H 48					1022				1022	19										10.22		20578
20													20												
			H 396					8434				8434					31.95		31.95				20.44		

Form 5CD. MILLER-DAVIS CO., MINNEAPOLIS

Assessment Roll and Tax List of Real Property in the Town of Thunder Lake, Cass County, Minnesota, for Taxes for the Year 1962.

* Indicate Type of Property: R-Residential, C-Commercial, I-Industrial, U-Utility, F-Farm, L-Lakeshore, T-Timber, M-Mineral

	In Whose Name Assessed	Description of Property: Subdivision	Sec. or Lot	Town or Block	Rng.	Number of Acres of Land (Acres / 100ths)	No. School District	Indicate Homestead Yes or No	Agri. or Resa. Resr. Yes or No	Indicate Type of Property	True and Full Valuations: Land Exclusive of Structures and Improvements (Dollars)	Buildings and Other Structures (Dollars)	Machinery Permanently Attached to Real Estate (Dollars)	Total True and Full Value (Dollars)	Assessed Valuations: Rural: Homestead Up to $4,000 20% (Dollars)	Rural: Over $4,000 and Non-Homestead 33⅓% (Dollars)	All Other: Timber Land Class 3e 20% (Dollars)	All Other: Homestead Up to $4,000 25% (Dollars)	All Other: Over $4,000 and Non-Homestead 40% (Dollars)	Machinery Permanently Attached to Real Estate 33⅓% (Dollars)	Seasonal and Recreational Cabins 33⅓% (Dollars)	Total Assessed Value (Dollars)	Total Assessed Value as Equalized by the Board of Review (Dollars)	Final Equalized Value (Dollars)
1	State of Minnesota	NE¼ of NE¼	13	140	26		118																	
2	State of Minnesota	NW¼ of NE¼																						
3	State of Minnesota	SW¼ of NE¼																						
4	State of Minnesota	SE¼ of NE¼																						
5																								
6	State of Minnesota (Cont. Edwards Helen Trustees)	NE¼ of NW¼				40		Yes	Yes	T	160			160	32							32		
7	State of Minnesota (" " " ")	NW¼ of NW¼				40		Yes	Yes	T	160			160	32							32		
8	State of Minnesota	SW¼ of NW¼																						
9	State of Minnesota	SE¼ of NW¼																						
10																								
11	State of Minnesota	NE¼ of SW¼																						
12	State of Minnesota	NW¼ of SW¼																						
13	State of Minnesota	SW¼ of SW¼																						
14	State of Minnesota	SE¼ of SW¼																						
15																								
16	State of Minnesota	NE¼ of SE¼																						
17	State of Minnesota	NW¼ of SE¼																						
18	State of Minnesota	SW¼ of SE¼																						
19	State of Minnesota	SE¼ of SE¼																						
20																								
						80					320			320	64							64		

	Sold for Taxes	Valuations by School Districts as Equalized by Department of Taxation (A): District No. / Rate ___ Mills	District No. / Rate ___ Mills	District No. 118 / Rate 13.5 Mills	District No. / Rate ___ Mills	District No. / Rate ___ Mills	District No. / Rate ___ Mills	Tax including State Homestead ___ Mills ($ cts.)	State Tax on Non-Homestead ___ Mills ($ cts.)	Special Taxes ($ cts.)	Special Taxes ($ cts.)	Total Taxes ($ cts.)	Paid	When Paid (Month Day Year)	Number of Receipt	March Settlement 1963 ($ cts.)	June Settlement 1963 ($ cts.)	Penalty ($ cts.)	November Settlement 1963 ($ cts.)	Penalty ($ cts.)	Collections to First Monday in January 1964 ($ cts.)	Penalty ($ cts.)	Delinquent on First Monday in January 1964 ($ cts.)	Total Delinquent Tax and Penalty ($ cts.)	Remarks
1																									
2																									
3																									
4																									
5																									
6	Yes			H 32				682				682	6	2 HALF PAID OCT 31 1963			341		341						1038
7	Yes			H 32				682				682	7	1 HALF PAID MAY 31 1963 (11154) / 1 HALF PAID OCT 31 1963 (11167) / 1 HALF PAID MAY 31 1964 (11154)			341		341						
8													8												
9													9												
10													10												
11													11												
12													12												
13													13												
14													14												
15													15												
16													16												
17													17												
18													18												
19													19												
20													20												
				H 64				1364				1364					682		682						

Assessment Roll and Tax List of Real Property in the Town of Thunder Lake, Cass County, Minnesota, for Taxes for the Year 1962.

Form 5CD MILLER-DAVIS CO., MINNEAPOLIS

* Indicate Type of Property: R-Residential, C-Commercial, I-Industrial, U-Utility, F-Farm, L-Lakeshore, T-Timber, M-Mineral

	IN WHOSE NAME ASSESSED	DESCRIPTION OF PROPERTY: SUBDIVISION	Sec. or Lot	Town or Block	Rng.	Number of Acres of Land (Acres 100ths)	No. School District	Indicate Homestead Yes or No	Agrt. or Seas. Hser. Yes or No	Indicate Type of Prop.	TRUE AND FULL VALUATIONS: LAND Exclusive of Structures and Improvements	BUILDINGS and Other Structures	MACHINERY Permanently Attached to Real Estate	TOTAL True and Full Value	ASSESSED VALUATIONS: RURAL: Homestead Up to $4,000 20%	RURAL: Over $4,000 and Non-Homestead 33⅓%	ALL OTHER: Timber Land Class 3e 20%	ALL OTHER: Homestead Up to $4,000 25%	ALL OTHER: Over $4,000 and Non-Homestead 40%	ALL OTHER: MACHINERY Permanently Attached to Real Estate 33⅓%	ALL OTHER: Seasonal and Recreational Cabins 33⅓%	TOTAL ASSESSED VALUE	Total Assessed Value as Equalized by the Board of Review	FINAL EQUALIZED VALUE
						Acres 100ths					Dollars	Dollars	Dollars	Dollars										
	State of Minnesota (Cont. Edward & Helen Sontart)	NE¼ of NE¼	14	140	26	40	118	Yes	Yes	T	300			300	60							60		
2	State of Minnesota	NW¼ of NE¼																						
3	State of Minnesota	SW¼ of NE¼																						
4	State of Minnesota	SE¼ of NE¼																						
5																								
6	State of Minnesota	NE¼ of NW¼																						
7	State of Minnesota	NW¼ of NW¼																						
8	Frank X. Hencke, et al	SW¼ of NW¼				40		No	Yes	T	330			330		110						110		
9	" "	SE¼ of NW¼				40		No	Yes	T	300			300		100						100		
10																								
11	Jona Mining Co.	NE¼ of SW¼				40		No	Yes	T	321			321		107						107		
12	State of Minnesota	NW¼ of SW¼																						
13	State of Minnesota	SW¼ of SW¼																						
14	Jona Mining Co.	SE¼ of SW¼				40		No	Yes	T	321			321		107						107		
15																								
16	State of Minnesota	NE¼ of SE¼																						
17	Jona Mining Co.	NW¼ of SE¼				40		No	Yes	T	423			423		141						141		
18	" " "	SW¼ of SE¼				40		No	Yes	T	423			423		141						141		
19	State of Minnesota	SE¼ of SE¼																						
20																								
						280					2418			2418	60	706						766		

Cass County, Minnesota, for Taxes for the Year 1962.

	SOLD FOR TAXES	VALUATIONS BY SCHOOL DISTRICTS AS EQUALIZED BY DEPARTMENT OF TAXATION: District No. ___ Rate ___ Mills	District No. ___ Rate ___ Mills	District No. ___ Rate ___ Mills	District No. ___ Rate ___ Mills	District No. ___ Rate ___ Mills	District No. ___ Rate ___ Mills	Tax including State Homestead ___ Mills	State Tax on Non-Homestead ___ Mills	SPECIAL TAXES	SPECIAL TAXES	TOTAL TAXES	PAID	WHEN PAID (Month Day Year)	Number of Receipt	March Settlement 1963	June Settlement 1963	Penalty	November Settlement 1963	Penalty	Collections to First Monday in January 1964	Penalty	Delinquent on First Monday in January 1964	Total Delinquent Tax and Penalty	REMARKS
		Dollars	Dollars	Dollars	Dollars	Dollars	Dollars			$ cts.	$ cts.	$ cts.				$ cts.	$ cts.	$ cts.	$ cts.	$ cts.	$ cts.	$ cts.	$ cts.	$ cts.	
1	Tony C		H 60					1278				1278	2nd HALF PAID	OCT 3 1 1963	1072		6 39		6 39						19638
													1st HALF PAID	MAY 3 1 1963	1156										
2																									
3																									
4																									
5																									
6																									
7																									
8			110					2344	94			2438	2nd HALF PAID	SEP 1 1 1963	1251		12 19		12 19						11681
													1st HALF PAID	MAY 3 1 1963	1206										
9			100					2130	86			2216	2nd HALF PAID	SEP 1 1 1963	1251		11 08		11 08						"
													1st HALF PAID	MAY 3 1 1963	1206										
10																									
11			107					2280	92			2372	2nd HALF PAID	OCT 3 1 1963	20969		11 86		11 86						19639
													1st HALF PAID	MAY 3 1 1963	19988										
12																									
13																									
14			107					2280	92			2372	2nd HALF PAID	OCT 3 1 1963	20969		11 86		11 86						19639
													1st HALF PAID	MAY 3 1 1963	19988										
15																									
16																									
17			141					3004	120			3124	2nd HALF PAID	OCT 3 1 1963	19988		15 62		15 62						19639
													1st HALF PAID	MAY 3 1 1963											
18			141					3004	120			3124	2nd HALF PAID	OCT 3 1 1963	20969		15 62		15 62						
													1st HALF PAID	MAY 3 1 1963											
19																									
20																									
			H 60 706 766					16320	604			16924					84 62		84 62						

Assessment Roll and Tax List of Real Property in the Town of Thunder Lake, Cass County, Minnesota, for Taxes for the Year 1962.

Form 5CD MILLER-DAVIS CO., MINNEAPOLIS

* Indicate Type of Property: R-Residential, C-Commercial, I-Industrial, U-Utility, F-Farm, L-Lakeshore, T-Timber, M-Mineral

A NA

	In Whose Name Assessed		Description of Property: Subdivision	Sec. or Lot	Town or Block	Rng.	Number of Acres of Land (Acres / 100ths)	No. School District	Indicate Home-stead Yes or No	Agri. Seas. Rec. Yes or No	Indicate Type Prop.*	True and Full Valuations: Land Exclusive of Structures Assessed Improvements	Buildings and Other Structures	Machinery Permanently Attached to Real Estate	Total True and Full Value	Assessed Valuations: Rural: Homestead Up to $4,000 20%	Rural: Over $4,000 and Non-Homestead 33⅓%	All Other: Timber Land Class 2a 20%	All Other: Homestead Up to $4,000 25%	All Other: Over $4,000 and Non-Homestead 40%	Machinery Permanently Attached to Real Estate 33⅓%	Seasonal and Recreational Cabins 33⅓%	Total Assessed Value as Equalized by the Board of Review	Final Equalized Value
							Acres					$	$	Dollars	Dollars	Dollars	Dollars	Dollars	Dollars	Dollars	Dollars	Dollars	Dollars	Dollars
1	James J. McBride	1	NE¼ of NE¼	15	140	26	40	118	No	Yes	T	240			240	48							48	
2	"	2	~~[illegible]~~ Lot Sub Lot 1				44		No	No	L	795	795		1500	300							300	
3	Gordon Geeske	3	~~[illegible]~~ Lot Sub Lot 2 less N 3 acs				1850		No	Yes	F	300	510		1000	200							200	
4		4	SE¼ of NE¼				40		No	Yes	T	200	52		252		84						84	
5	State of Minn.	5	Lot 8									231			231		77						77	
6	Clarence & Gladys Hopper	6	N 3 acs of Lot Sub Lot 2				3		No	Yes	L	135	1440		1575							525	525	
7	Arnold A. Stanson	7	N½ of N½ of Lot Sub Lot 1				250		No	Yes	L	70	460		1050							350	350	
	Charles M. Niles 1/3 int.											135	756		891							297	297	
8	Miriam Niles Knoble, Indiv 2/3 int.	8	N 66½' of S 87½' of Lot Sub Lot 5				268		No	Yes	L	70	304		374							198	198	
												112			112							37	37	
												75			75							25	25	
9	Clyde O. Mohr	9	N½ of Lot Sub Lot 7				10		Yes	Yes	L	450	645		1095	219							219	
												300	430		730	146							146	
10																								
11	Henry S. & Julia Hanson	11	N 175' of S 630' of Lot Sub Lot 5 ~~[illegible]~~				1523		Yes	Yes	L	562	1800		2362	472							472	
												375	1200		1575	315							315	
12	Murray B. & Neva B. Waters	12	N 157' of S 355' of Lot Sub Lot 5				630		No	Yes	R	270	489		759							586	586	
												180	993		1173							391	391	
13	John W. & Joanne Lucille Poor	13	2 acs of Lot Sub Lot 1 less 1.5 acs.				750		No	Yes	L	345	1333		1678							559	559	
												230	889		1119							373	373	
14	Douglas Clark Tennesson, et al	14	Lot Sub Lot 6				57		No	Yes	L	900	513		1413							407	407	
												600	213		813							271	271	
15																								
16	Charles M. Niles 1/3 int. Miriam Niles Knoble, Indiv 2/3 int.	16	N 50' of S 810' of Lot Sub Lot 5				203		No	Yes	L	90			90		30						30	
												60	576		636		210						210	
17	Ethel & Milan R. Eggersteff	17	S 264' of N 384' of Lot Sub Lot 5				10 72		No	Yes	L	360	384		744						312		312	
												240	384		624						208		208	
18	John W. & Estella C. McKay	18	N 66½' of S 944½' of Lot Sub Lot 5				268		No	Yes	L	90	360		450		150						150	
												60	240		300		100						100	
19	Chas. C. M. Niles 1/3 int. Miriam Niles Knoble, Indiv 2/3 int.	19	N 100' of S 746' of Lot Sub Lot 5				406		No	Yes	L	180	720		900		300						300	
												120	480		600		200						200	
20	Frederick M. & Florence M. Erickson	20	E 350' of N 175' of S 530' of Lot Sub Lot 5						Yes	Yes	R	150	1072		1222	251							251	
												120	713		833	167							167	
	(Cont. Next Page)						2662 0					3001	9510		11271	836	481				1816	5723		
												5215	11327		16542	1290	641				2723	4654		

VALUATIONS BY SCHOOL DISTRICTS AS EQUALIZED BY DEPARTMENT OF TAXATION

	Sold for Taxes	District No. ____ Rate ____ Mills Dollars	District No. ____ Rate ____ Mills Dollars	District No. 115 Rate 9.13 Mills Dollars	District No. 118 Rate 9.25 Mills Dollars	District No. ____ Rate ____ Mills Dollars	District No. ____ Rate ____ Mills Dollars	Tax Including State Homestead ____ Mills $ cts.	State Tax on Non-Homestead 8.5 Mills $ cts.	Special Taxes $ cts.	Special Taxes $ cts.	Total Taxes $ cts.
1			H 48					10.22				10.22
2				H 300				71.40				71.40
3	Lot 4	37							46	Lot 4	8.20	
	Geeske	47	84					17.90	72	Geeske	10.20	18.62
4	Lot 4	20							13	Lot 4	4.64	
	Geeske	57	77					16.40	66	Geeske	12.56	17.06
5												
6	SOLD FOR TAXES		525					111.82	448			116.33
7			297					63.26	254			65.80
8			37					7.88	32			8.20
9			H 219					46.64				46.64
10												
11				H 472				112.34				112.34
12			586					124.82	500			128.32
13			559					119.06	478			122.84
14			407					86.70	348			90.18
15												
16			30					6.40	26			6.66
17			312					66.46	266			69.12
18			150					31.96	128			33.24
19			300					63.90	256			66.46
20				H 251				53.74				53.74
			H 261	H 1023				2,434.48				
			3364					717.34	2874			1045.64
			3631		+4654			7,016.92				

	Paid	When Paid (Month Day Year)	Number of Receipt	March Settlement 1963 $ cts.	June Settlement 1963 $ cts.	Penalty $ cts.	November Settlement 1963 $ cts.	Penalty $ cts.	Collections to First Monday in January 1964 $ cts.	Penalty $ cts.	Delinquent on First Monday in January 1964 $ cts.	Total Delinquent Tax and Penalty $ cts.	Remarks
1	2nd HALF PAID	OCT 30 1963	19355										
	1st HALF PAID	MAY 31 1963	11141		5.11		5.11						51806
2	2nd HALF PAID	OCT 30 1963	19355										
	1st HALF PAID	MAY 31 1963	11141		35.70		35.70						
3	Part Paid	MAY 31 1963	11151		10.42								19645
	Part Paid	OCT 22 1963	19355		4.10		4.10						Sub 19873 11587
4	Part Paid	OCT 22 1963	19355		12.62								August 19874
	Part Paid	MAY 31 1963	11151		22.22								19645
5	M.Rec.		28776		30.00								
6									116.30				26579
7	2nd HALF PAID	OCT 29 1963	19355										
	1st HALF PAID	MAY 31 1963	11153		32.90		32.90						19643
	Balance Paid	OCT 22 1963	19855										
8	Part Paid	MAY 9 1963	19288		4.10		4.10						19641
9	PAID IN FULL	MAY 6 1963	5383		46.64								11608
10													
11	PAID IN FULL	MAY 6 1963	5389		112.34								11590
12	2nd HALF PAID	OCT 31 1963	20194										
	1st HALF PAID	MAY 31 1963	11248		64.91		64.91						19648
	2nd HALF PAID	OCT 31 1963	20644										
13	1st HALF PAID	MAY 31 1963	11146		61.92		61.92						19646
14	PAID IN FULL	MAY 1 1963	5197		90.18								11605
15													
16	2nd HALF PAID	OCT 22 1963	19855										
	1st HALF PAID	MAY 9 1963	19288		3.33		3.33						19641
17	PAID IN FULL	MAY 31 1963	11149		69.12								11588
18	PAID IN FULL	MAY 31 1963	11143		33.24								11591
	Balance Paid	OCT 22 1963	19855										
19	Part Paid	MAY 9 1963	19288		34.26		32.20						19641
20	PAID IN FULL	APR 29 1963	8220		53.74								11588
					682.35		249.49		116.30				3.00 Mile Fee Collected

Assessment Roll and Tax List of Real Property in the Town of Thunder Lake, Cass County, Minnesota, for Taxes for the Year 1962.

Form 5CD. MILLER-DAVIS CO., MINNEAPOLIS

* Indicate Type of Property: R-Residential, C-Commercial, I-Industrial, U-Utility, F-Farm, L-Lakeshore, T-Timber, M-Mineral

	IN WHOSE NAME ASSESSED	DESCRIPTION OF PROPERTY: SUBDIVISION	Sec. or Lot	Town or Block	Rng.	Number of Acres of Land (Acres 100ths)	No. School District	Indicate Homestead Yes or No	Agr. or Seas. Herd Yes or No	Indicate Type of Property	TRUE AND FULL VALUATIONS: LAND Exclusive of Structures and Improvements	BUILDINGS and Other Structures	MACHINERY Permanently Attached to Real Estate	TOTAL True and Full Value	ASSESSED VALUATIONS: RURAL: Homestead Up to $4,000	Over $4,000 and Non-Homestead	ALL OTHER: Timber Land Class 3a	Homestead Up to $4,000	Over $4,000 and Non-Homestead	MACHINERY Permanently Attached to Real Estate	Seasonal and Recreational Cabins	TOTAL ASSESSED VALUE	Total Assessed Value as Equalized by the Board of Review	FINAL EQUALIZED VALUE
											= 50%	= 50%												
											Dollars	Dollars	Dollars	Dollars	Dollars	Dollars	Dollars	Dollars	Dollars	Dollars	Dollars	Dollars	Dollars	Dollars
1	Gladys M. Schutz, et al	Gen't Lot 3 less N. 350'	15	140	26	40.75	118	No	Yes	R	750 / 500	883 / 587		1633 / 1087		544 / 363							544 / 363	
2	Roy C. & Evelyn R. Withiam	N. 144.5' of Gen't Lot 5				5.87		No	Yes	L	225 / 150	693 / 462		918 / 612							306 / 204		306 / 204	
3	Clifford W. & Hazella C. Thomas / C. M. Niles 1/3 Int.	Gen't Lot 4 (less sold)				23.60		No	Yes	R	489 / 326	1236 / 824		1656 / 1104		552 / 368							552 / 368	
4	Miriam Niles Knodle, Wm. W. 1/3 Int.	N. 130' of S. 460' of Gen't Lot 5				5.28		No	Yes	L	225 / 150			225 / 150		75 / 50							75 / 50	
5	Richard J. Cooke	S. 100' of N. 297.7' of Gen't Lot 4				3		No	Yes	L	90 / 60	252 / 168		342 / 228							114 / 76		114 / 76	
6	Gordon W. Cooke	N. 200' of Gen't Lot 3				8		No	Yes	R	840 / 560	1677 / 1118		1957 / 1305		652 / 435							652 / 435	
7	Charles C. & Bernice I. Hahn	S. 100' of N. 197.7' of Gen't Lot 4				3		No	Yes	L	150 / 100	757 / 505		907 / 605	182 / 121								182 / 121	
8	Walter L. & Ethel V. Burson	S. 100' of N. 397.7' of Gen't Lot 4						No	Yes	L	67 / 45	1800 / 1200		1867 / 1245	374 / 249								374 / 249	
9		SE¼ of NW¼																						
10	Gladys M. Schutz	N. 350' of Gen't Lot 3 less N. 200'						No	Yes	L	148 / 99	1980 / 1320		1828 / 1419							409 / 273		409 / 273	
11	John J. & Ina M. Krzysinski	N. 200' of S. 460' of Gen't Lot 4				6		No	Yes	L	90 / 60	432 / 288		522 / 348							174 / 116		174 / 116	
12	Sidney J. & Pauline E. Hogen	S. 100' of N. 197.7' of Gen't Lot 4				3		No	Yes	L	67 / 45	760 / 507		827 / 552							276 / 184		276 / 184	
13	John & Josephine Wyttenbach	S. 100' of N. 597.7' of Gen't Lot 4						No	Yes	L	90 / 60			90 / 60							30 / 20		30 / 20	
14		SE¼ of SW¼																						
15	John & Josephine Wyttenbach	S. 100' of N. 697.7' of Gen't Lot 4				3		No	Yes	L	90 / 60	832 / 555		922 / 615							307 / 205		307 / 205	
16		NE¼ of SE¼																						
17	Harry R. Woodruff	N. 97.7' of Gen't Lot 4				3		No	Yes	L	67 / 45	900 / 600		967 / 645							322 / 215		322 / 215	
18		SW¼ of SE¼																						
19	John J. & Minnie H. McCluskey	S. 100' of N. 297.7' of Gen't Lot 4				3		Yes	Yes	L	67 / 45	645 / 430		712 / 475	143 / 95								143 / 95	
20	James E. & Eva D. Rowe	S. 100' of N. 397.7' of Gen't Lot 4						No	Yes	L	67 / 45			67 / 45							22 / 15		22 / 15	
						187.50					1984 / 2973	7912 / 11867		9897 / 14840	465 / 699	1216 / 1823					1960	3641 / 4482		

VALUATIONS BY SCHOOL DISTRICTS AS EQUALIZED BY DEPARTMENT OF TAXATION

A

	SOLD FOR TAXES	District No. ___ Rate ___ Mills	District No. ___ Rate ___ Mills	District No. 115 Rate 25 Mills	District No. ___ Rate ___ Mills	District No. ___ Rate ___ Mills	District No. ___ Rate ___ Mills	Tax including State Homestead ___ Mills	State Tax on Non-Homestead 8.4 Mills	SPECIAL TAXES	SPECIAL TAXES	TOTAL TAXES		PAID	WHEN PAID (Month Day Year)	Number of Receipt	March Settlement 1963	June Settlement 1963	Penalty	November Settlement 1963	Penalty	Collections to First Monday in January 1964	Penalty	Delinquent on First Monday in January 1964	Total Delinquent Tax and Penalty	REMARKS
		Dollars	Dollars	Dollars	Dollars	Dollars	Dollars	$ cts.	$ cts.	$ cts.	$ cts.	$ cts.						$ cts.	$ cts.	$ cts.	$ cts.	$ cts.	$ cts.	$ cts.	$ cts.	
1				544				11588	464			12052	1	2nd HALF PAID / 1st HALF PAID	Oct 3 1963 / May 1 1963	2 4093 / 1152		6026		6026						19644
2				306				6518	262			6780	2	PAID IN FULL	JAN 2 1963	21743	(D.R. #= 35 / 36 - 3-12-64)			Pd. (Remit due)		6780				Con Pd. $34 Adj. 1.87 = 32
3				552				11758	472			12230	3											12230	1/2 12453	19624
4				75				1598	64			1662	4	2nd HALF PAID / 1st HALF PAID	OCT 22 1963 / MAY 3 1963	19655 / 1183		831		831						19641
5				114				2448	98			2546	5	2nd HALF PAID / 1st HALF PAID	OCT 11 1963 / MAY 3 1963	21344 / 1183		1263		1263						19647
6				652				13888	556			14444	6	2nd HALF PAID / 1st HALF PAID	OCT 30 1963 / MAY 3 1963	20693 / 1152		7222		7222						19644
7			H 182					3876				3876	7	PAID IN FULL	APR 23 1963	8000		3876								11589
8			H 374					7966				7966	8	2nd HALF PAID / 1st HALF PAID	OCT 8 1963 / MAY 3 1963	16182 / 1154		3983		3983						19642
9													9													
10				409				8712	350			9062	10	PAID IN FULL	MAY 7 1963	5196		9062								11612
11				174				3706	148			3854	11	2nd HALF PAID / 1st HALF PAID	OCT 7 1963 / APR 5 1963	15885 / 6202		1927		1927						19649
12				276				5878	236			6114	12	PAID IN FULL	APR 25 1963	6139		6114								11598
13				30				640	26			666	13	PAID IN FULL	MAY 6 1963	5394		666								11606
14													14													
15				307				6540	262			6802	15	PAID IN FULL	MAY 6 1963	5394		6802								11606
16													16													
17				322				6858	137 / 274			7132	17	Balance Paid / Full Pay	SEP 4 1963 / MAY 1 1963	19100 / 5189		3632		3500						11602
18													18													
19			H 143					3046				3046	19	PAID IN FULL	MAY 31 1963	1188		3046								12262
20				22				468	18			486	20	PAID IN FULL	MAY 20 1963	9521		486								11607
			H 660 / 2983 / 4482					95468	3230			98648						54936		24752		67780		12230		

Assessment Roll and Tax List of Real Property in the Town of Shingobee Lake, Cass County, Minnesota, for Taxes for the Year 1962.

Form 5CD HILLER-DAVIS CO., MINNEAPOLIS

* Indicate Type of Property: R-Residential, C-Commercial, I-Industrial, U-Utility, F-Farm, L-Lakeshore, T-Timber, M-Mineral

	In Whose Name Assessed	Description of Property: Subdivision	Sec. or Lot	Town or Block	Rng.	Number of Acres of Land (Acres 100ths)	No. School District	Indicate Homestead Yes No	Agr. or Seas. Recr. Yes No	* Indicate Type of Property	True and Full Valuations: Land Exclusive of Structures and Improvements	Buildings and Other Structures	Machinery Permanently Attached to Real Estate	Total True and Full Value	Assessed Valuations: Rural: Homestead Up to $4,000 20%	Rural: Over $4,000 Up to $6,000 Homestead 33⅓%	Rural: Timber Class 3a 20%	All Other: Homestead Up to $4,000 25%	All Other: Over $4,000 Up to $6,000 Homestead 40%	All Other: Machinery Permanently Attached to Real Estate 33⅓%	All Other: Seasonal and Recreational Cabins 33⅓%	Total Assessed Value	Total Assessed Value as Equalized by the Board of Review	Final Equalized Value
											Dollars	Dollars	Dollars	Dollars	Dollars	Dollars	Dollars	Dollars	Dollars	Dollars	Dollars	Dollars	Dollars	Dollars
1		NE¼ of NE¼		16	140	26	118																	
2	Cecil Peter	Govt Lot 2 & less "Peter's Bay Shore"				32.33		Yes	Yes	C	450 / 500	1260 / 840		1710 / 1140	342 / 228							342 / 228		
3	State of Minnesota	SW¼ of NE¼																						
4	David R. & Stephen R. Cline	Govt Lot 1 less Plat "Wildhay Point"				40.50		No	Yes	L	1050 / 700	615 / 410		1665 / 1110							555 / 370	555 / 370		
5																								
6	State of Minnesota	NE¼ of NW¼																						
7	State of Minnesota	NW¼ of NW¼																						
8	State of Minnesota	SW¼ of NW¼																						
9	State of Minnesota	SE¼ of NW¼																						
10																								
11	State of Minnesota	NE¼ of SW¼																						
12	State of Minnesota	NW¼ of SW¼																						
13	State of Minnesota	SW¼ of SW¼																						
14	State of Minnesota	SE¼ of SW¼																						
15																								
16	State of Minnesota	NE¼ of SE¼																						
17	State of Minnesota	NW¼ of SE¼																						
18	State of Minnesota	SW¼ of SE¼																						
19	State of Minnesota	SE¼ of SE¼																						
20																								
						72.83					1000 / 1500	1250 / 1875		2250 / 3375	228 / 342						370 / 555	598 / 897		

	Sold for Taxes	Valuations by School Districts as Equalized by Department of Taxation: District No. / Rate ___ Mills	District No. / Rate ___ Mills	District No. / Rate ___ Mills	District No. / Rate ___ Mills	District No. / Rate ___ Mills	District No. / Rate ___ Mills	Tax Including State Homestead ___ Mills	State Tax on Non-Homestead 63 Mills	Special Taxes	Special Taxes	Total Taxes	Paid	When Paid	Number of Receipt	March Settlement 1963	June Settlement 1963	Penalty	November Settlement 1963	Penalty	Collections to First Monday in January 1964	Penalty	Delinquent on First Monday in January 1964	Total Delinquent Tax and Penalty	Remarks
		Dollars	Dollars	Dollars	Dollars	Dollars	Dollars	$ cts.	$ cts.	$ cts.	$ cts.	$ cts.		Month Day Year		$ cts.	$ cts.	$ cts.	$ cts.	$ cts.	$ cts.	$ cts.	$ cts.	$ cts.	
1																									
2				H 342				72.84				72.84	PAID IN FULL	MAY 31 1963	11149		72.84								11612
3																									
4				555				118.22	4.74			122.96	2nd HALF PAID 1st HALF PAID	OCT 30 1963 MAY 31 1963	20045 11142		61.48		61.48						19658
5																									
6																									
7																									
8																									
9																									
10																									
11																									
12																									
13																									
14																									
15																									
16																									
17																									
18																									
19																									
20																									
				H 342 555 897				141.06	4.74			145.80					134.32		61.48						

Assessment Roll and Tax List of Real Property in the Town of Thunder Lake, Cass County, Minnesota, for Taxes for the Year 1962.

Form 5(E) MILLER-DAVIS CO., MINNEAPOLIS

* Indicate Type of Property: R-Residential, C-Commercial, I-Industrial, U-Utility, F-Farm, L-Lakeshore, T-Timber, M-Mineral

	In Whose Name Assessed		Description of Property: Subdivision	Sec. or Lot	Town or Block	Rng.	Number of Acres of Land (Acres 100ths)	No. School District	Indicate Homestead Yes or No	Agri. or Resa. Rec. Yes or No	* Indicate Type of Property	True and Full Valuations: Land Exclusive of Structures and Improvements	Buildings and Other Structures	Machinery Permanently Attached to Real Estate	Total True and Full Value	Assessed Valuations: Rural: Homestead Up to $4,000 20%	Rural: Over $4,000 and Non-Homestead 33⅓%	All Other: Timber Land Class 3c 20%	All Other: Homestead Up to $4,000 25%	All Other: Over $4,000 and Non-Homestead 40%	Machinery Permanently Attached to Real Estate 33⅓%	Seasonal and Recreational Cabins 33⅓%	Total Assessed Value	Total Assessed Value as Equalized by the Board of Review	Final Equalized Value
							Acres					Dollars	Dollars	Dollars	Dollars						Dollars	Dollars	Dollars	Dollars	Dollars
1	Louis C. & Anna C. Hencke	1	~~N E ¼ of N E ¼~~ Govt Lot 1	17	140	26	33.25	118	No	Yes	T	369			369		123						123		
2	" " "	2	~~N W ¼ of N E ¼~~ Govt Lot 2				37.25		No	Yes	T	435			435							145	145		
3	State of Minnesota		S W ¼ of N E ¼																						
4	State of Minnesota		S E ¼ of N E ¼																						
5																									
6	Wheeler Lumber Bridge & Supply Co.		N E ¼ of N W ¼				~~40~~					MINNESOTA TREE GROWTH													
7	Albert R. Soderbeck		N W ¼ of N W ¼				40		No	Yes	T	240	180		420							140	140		
8	Wheeler Lumber Bridge & Supply Co.		S W ¼ of N W ¼				~~40~~					MINNESOTA TREE GROWTH													
9	" " " "		S E ¼ of N W ¼				~~40~~					MINNESOTA TREE GROWTH													
10																									
11	State of Minnesota		N E ¼ of S W ¼																						
12	State of Minnesota		N W ¼ of S W ¼																						
13	State of Minnesota		S W ¼ of S W ¼																						
14	State of Minnesota		S E ¼ of S W ¼																						
15																									
16	State of Minnesota		N E ¼ of S E ¼																						
17	State of Minnesota		N W ¼ of S E ¼																						
18	State of Minnesota		S W ¼ of S E ¼																						
19	State of Minnesota		S E ¼ of S E ¼																						
20																									
							110.50					1044	180		1224		123					285	408		

	Sold for Taxes	Valuations by School Districts as Equalized by Department of Taxation: District No. ___ Rate ___ Mills	District No. ___ Rate ___ Mills	District No. 118 Rate 112 Mills	District No. ___ Rate ___ Mills	District No. ___ Rate ___ Mills	District No. ___ Rate ___ Mills	Tax including State Homestead ___ Mills	State Tax on Non-Homestead 95 Mills	Special Taxes	Special Taxes	Total Taxes	Paid	When Paid (Month Day Year)	Number of Receipt	March Settlement 1963	June Settlement 1963	Penalty	November Settlement 1963	Penalty	Collections to First Monday in January 1964	Penalty	Delinquent on First Monday in January 1964	Penalty	Total Delinquent Tax and Penalty	Remarks
		Dollars	Dollars	Dollars	Dollars	Dollars	Dollars	$ cts.	$ cts.	$ cts.	$ cts.	$ cts.					$ cts.	$ cts.	$ cts.	$ cts.	$ cts.	$ cts.	$ cts.	$ cts.	$ cts.	
1				123				26.20	1.00			27.26	2 HALF PAID	JUN 21 1963	8003		13.63		13.63							1874
													1 HALF PAID	JUN 21 1963	8003											"
2				145				30.88	1.24			32.12	2 HALF PAID	JUN 21 1963	8003		16.06		16.06							
													1 HALF PAID	JUN 21 1963	8003											
3																										
4																										
5																										
6																										
7				140				29.80	1.20			31.00	Balance Paid	OCT 31 1963	20374		20.00		11.00						19.051	1615
													Part Paid	8	22681											
8																										1614
9																										"
10																										
11																										
12																										
13																										
14																										
15																										
16																										
17																										
18																										
19																										
20																										
				408				86.70	3.50			90.20					40.71		40.69							

Assessment Roll and Tax List of Real Property in the Town of Thunder Lake, Cass County, Minnesota, for Taxes for the Year 1962.

Form 5CD MILLER-DAVIS CO., MINNEAPOLIS

* Indicate Type of Property: R-Residential, C-Commercial, I-Industrial, U-Utility, F-Farm, L-Lakeshore, T-Timber, M-Mineral

	IN WHOSE NAME ASSESSED	DESCRIPTION OF PROPERTY: SUBDIVISION	Sec. or Lot	Town or Block	Rng.	Number of Acres of Land (Acres 100ths)	No. School District	Indicate Homestead Yes or No	Agri. or Seas. Recr. Yes or No	* Indicate Type of Prop.	TRUE AND FULL VALUATIONS: LAND Exclusive of Structures and Improvements	BUILDINGS and Other Structures	MACHINERY Permanently Attached to Real Estate	TOTAL True and Full Value	ASSESSED VALUATIONS: RURAL: Homestead Up to $4,000 20%	RURAL: Over $4,000 and Non-Homestead 33⅓%	ALL OTHER: Timber Land Class 3e 20%	ALL OTHER: Homestead Up to $4,000 25%	ALL OTHER: Over $4,000 and Non-Homestead 40%	ALL OTHER: MACHINERY Permanently Attached to Real Estate 33⅓%	ALL OTHER: Seasonal and Recreational Cabins 33⅓%	TOTAL ASSESSED VALUE	Total Assessed Value as Equalized by the Board of Review	FINAL EQUALIZED VALUE
											Dollars	Dollars	Dollars	Dollars	Dollars	Dollars	Dollars	Dollars	Dollars	Dollars	Dollars	Dollars	Dollars	Dollars
1	Henry Sobison	NE¼ of NE¼	18	140	26	40	118	No	Yes	T	240			240		80						80		
2	" "	NW¼ of NE¼				40		No	Yes	T	240			240		80						80		
3	" "	SW¼ of NE¼				40		No	Yes	T	240			240		81						80		
4	State of Minnesota	SE¼ of NE¼																						
5																								
6	Chas. A. Cavanaugh	NE¼ of NW¼				40		No	Yes	R	300 / 200	78 / 52		378 / 252		126 / 84						126 / 84		
7	State of Minnesota	~~NW¼ of NW¼~~ Govt Lot 1																						
8	State of Minnesota	~~SW¼ of NW¼~~ " " 2																						
9	Chas. A. Cavanaugh	SE¼ of NW¼				40		No	Yes	T	240			240		80						80		
10																								
11	State of Minnesota	NE¼ of SW¼																						
12	State of Minnesota	~~NW¼ of SW¼~~ Govt Lot 3																						
13	State of Minnesota	~~SW¼ of SW¼~~ " " 4																						
14	State of Minnesota	SE¼ of SW¼																						
15																								
16	State of Minnesota	NE¼ of SE¼																						
17	State of Minnesota	NW¼ of SE¼																						
18	State of Minnesota	SW¼ of SE¼																						
19	State of Minnesota	SE¼ of SE¼																						
20																								
						200					1160 / 1260	52 / 78		1212 / 1338		404 / 446						404 / 446		

	SOLD FOR TAXES	VALUATIONS BY SCHOOL DISTRICTS AS EQUALIZED BY DEPARTMENT OF TAXATION: District No. ___ Rate ___ Mills	District No. ___ Rate ___ Mills	District No. 112 Rate 21.5 Mills	District No. ___ Rate ___ Mills	District No. ___ Rate ___ Mills	District No. ___ Rate ___ Mills	Tax including State Homestead ___ Mills	State Tax on Non-Homestead 9.5 Mills	SPECIAL TAXES	SPECIAL TAXES	TOTAL TAXES	PAID	WHEN PAID	Number of Receipt	March Settlement 1963	June Settlement 1963	Penalty	November Settlement 1963	Penalty	Collections to First Monday in January 1964	Penalty	Delinquent on First Monday in January 1964	Total Delinquent Tax and Penalty	REMARKS
		Dollars	Dollars	Dollars	Dollars	Dollars	Dollars	$ cts.	$ cts.	$ cts.	$ cts.	$ cts.		Month Day Year		$ cts.	$ cts.	$ cts.	$ cts.	$ cts.	$ cts.	$ cts.	$ cts.	$ cts.	
1	SOLD FOR TAXES			80				1704	68			1772	1										17 72		17268
2	SOLD FOR TAXES			80				1704	68			1772	2										17 72		"
3	SOLD FOR TAXES			80				1704	68			1772	3										17 72		"
4													4												
5													5												
6				120				2684	108			2792	6	PAID IN FULL MAY 1 1962	5193		27 92								11616
7													7												
8													8												
9				80				1704	68			1772	9	PAID IN FULL MAY 1 1962	5193		17 72								11616
10													10												
11													11												
12													12												
13													13												
14													14												
15													15												
16													16												
17													17												
18													18												
19													19												
20													20												
				446				9500	380			9880					45 64						53 16		

Interpretive Center Sid Cook Memorial Beach Bar Birchwood Marina Dog Bay Point

Part of 61 Pg. 6

Assessment Roll and Tax List of Real Property in the Town of Thunder Lake, Cass County, Minnesota, for Taxes for the Year 1962.

Form 5CD MILLER-DAVIS CO., MINNEAPOLIS

* Indicate Type of Property: R-Residential, C-Commercial, I-Industrial, U-Utility, F-Farm, L-Lakeshore, T-Timber, M-Mineral

	In Whose Name Assessed	Description of Property: Subdivision	Sec. or Lot	Town or Block	Rng.	Number of Acres of Land: Acres	Number of Acres of Land: 100ths	No. School District	Indicable Homestead Yes or No	Agri. or Seas. Recr. Yes or No	Indicable Type of Property	True and Full Valuations: Land Exclusive of Structures and Improvements	Buildings and Other Structures	Machinery Permanently Attached to Real Estate	Total True and Full Value	Assessed Valuations: Rural: Homestead Up to $4,000 20%	Rural: Over $4,000 and Non-Homestead 33⅓%	All Other: Timber Land Class 3a 20%	All Other: Homestead Up to $4,000 25%	All Other: Over $4,000 and Non-Homestead 40%	All Other: Machinery Permanently Attached to Real Estate 33⅓%	All Other: Seasonal and Recreational Cabins 33⅓%	Total Assessed Value	Total Assessed Value as Equalized by the Board of Review	Final Equalized Value
												Dollars	Dollars	Dollars	Dollars	Dollars	Dollars	Dollars	Dollars	Dollars	Dollars	Dollars	Dollars	Dollars	Dollars
1	State of Minnesota	NE¼ of NE¼	19	140	26			118																	
2	State of Minnesota	NW¼ of NE¼																							
3	State of Minnesota	SW¼ of NE¼																							
4	State of Minnesota	SE¼ of NE¼																							
5																									
6	State of Minnesota	NE¼ of NW¼																							
7	Ronald F. & Blanche F. Kehne	Govt Lot 1 lies 150' x 240' x ~~NW¼ of SW¼~~ 108' x 215'				22.09			No	Yes	R	633 / 422	1747 / 1165		2380 / 1587		793 / 529						793 / 529		
8	State of Minnesota	~~SW¼ of SW¼~~ Govt Lot 2																							
9	State of Minnesota	SE¼ of NW¼																							
10	E. M. & Verna Cadzow	150' x 240' of Govt Lot 1				.83			Yes	No	L	90 / 60	250 / 300		840 / 360	168 / 72							168 / 72		
11	State of Minnesota	NE¼ of SW¼																							
12	State of Minnesota	~~NW¼ of SW¼~~ Govt Lot 3																							
13	State of Minnesota	~~SW¼ of SW¼~~ Govt Lot 4																							
14		~~SE¼ of SW¼~~																							
15	W. H. Phillips & Joseph Sundell	108' x 215' of Govt Lot 1				.53			No	Yes	L	90 / 60	324 / 216		414 / 276							138 / 92	138 / 92		
16	State of Minnesota	NE¼ of SE¼																							
17	State of Minnesota	NW¼ of SE¼																							
18	State of Minnesota	SW¼ of SE¼																							
19	State of Minnesota	SE¼ of SE¼																							
20																									
						22.45						542 / 813	1881 / 2821		2423 / 3634	172 / 168	529 / 793					92 / 138	793 / 1099		

	Sold for Taxes	Valuations by School Districts as Equalized by Department of Taxation: District No. ___ Rate ___ Mills	District No. ___ Rate ___ Mills	District No. 118 Rate 12 Mills	District No. 118 Rate 12 Mills	District No. ___ Rate ___ Mills	District No. ___ Rate ___ Mills	Tax Including State Homestead ___ Mills	State Tax on Non-Homestead 8.54 Mills	Special Taxes	Special Taxes	Total Taxes	Paid	When Paid	Number of Receipt	March Settlement 1963	June Settlement 1963	Penalty	November Settlement 1963	Penalty	Collections in First Monday in January 1964	Penalty	Delinquent as First Monday in January 1964	Total Delinquent Tax and Penalty	Remarks
		Dollars	Dollars	Dollars	Dollars	Dollars	Dollars	$ cts.	$ cts.	$ cts.	$ cts.	$ cts.		Month Day Year		$ cts.	$ cts.	$ cts.	$ cts.	$ cts.	$ cts.	$ cts.	$ cts.	$ cts.	
1																									
2																									
3																									
4																									
5																									
6				793				16840	678			17568	2nd HALF PAID	OCT 8 1963	20039		87.84		87.84						19598
7													1st HALF PAID	MAY 8 1963	11150										11619
8																									
9																									
10					H 168			3998				3998	PAID IN FULL	MAY 8 1963	8656		39.98								11617
11																									
12																									
13																									
14																									
15				138				2940	118			3058											30.58	1.80	11619
16																									
17																									
18																									
19																									
20																									
				931	H 168	1099		3998 / 19830 / 23828	796			24624					127.82		87.84				30.58		

Assessment Roll and Tax List of Real Property in the Town of Thunder Lake, Cass County, Minnesota, for Taxes for the Year 1962.

Form 5CD MILLER-DAVIS CO., MINNEAPOLIS

* Indicate Type of Property: R-Residential, C-Commercial, I-Industrial, U-Utility, F-Farm, L-Lakeshore, T-Timber, M-Mineral

	IN WHOSE NAME ASSESSED	DESCRIPTION OF PROPERTY: SUBDIVISION	Sec. or Lot	Town or Block	Rng.	Number of Acres of Land: Acres	Number of Acres of Land: 100ths	No. School District	Indicate Assessed Yes or No	Agri. or Rural Rural Yes or No	Indicate Type of Property	TRUE AND FULL VALUATIONS: LAND Exclusive of Structures and Improvements	BUILDINGS and Other Structures	MACHINERY Permanently Attached to Real Estate	TOTAL True and Full Value	ASSESSED VALUATIONS: RURAL: Homestead Up to $4,000 20%	RURAL: Over $4,000 and Non-Homestead 33⅓%	ALL OTHER: Timber Land Class 3e 20%	ALL OTHER: Homestead Up to $4,000 25%	ALL OTHER: Over $4,000 and Non-Homestead 40%	ALL OTHER: MACHINERY Permanently Attached to Real Estate 33⅓%	Seasonal and Recreational Cabins 33⅓%	TOTAL ASSESSED VALUE	Total Assessed Value as Equalized by the Board of Review	FINAL EQUALIZED VALUE
												Dollars	Dollars	Dollars	Dollars	Dollars	Dollars	Dollars	Dollars	Dollars	Dollars	Dollars	Dollars	Dollars	Dollars
1	State of Minnesota	N E ¼ of N E ¼	20	140	26			118																	
2	State of Minnesota	N W ¼ of N E ¼																							
3	State of Minnesota	S W ¼ of N E ¼																							
4	State of Minnesota	S E ¼ of N E ¼																							
5																									
6	State of Minnesota	N E ¼ of N W ¼																							
7	State of Minnesota	N W ¼ of N W ¼																							
8	State of Minnesota	S W ¼ of N W ¼																							
9	State of Minnesota	S E ¼ of N W ¼																							
10																									
11	State of Minnesota	N E ¼ of S W ¼																							
12	State of Minnesota	N W ¼ of S W ¼																							
13	State of Minnesota	S W ¼ of S W ¼																							
14	State of Minnesota	S E ¼ of S W ¼																							
15																									
16	State of Minnesota	N E ¼ of S E ¼																							
17	State of Minnesota	N W ¼ of S E ¼																							
18	State of Minnesota	S W ¼ of S E ¼																							
19	State of Minnesota	S E ¼ of S E ¼																							
20																									

	SOLD FOR TAXES	VALUATIONS BY SCHOOL DISTRICTS AS EQUALIZED BY DEPARTMENT OF TAXATION: District No.___ Rate___ Mills	District No.___ Rate___ Mills	District No.___ Rate___ Mills	District No.___ Rate___ Mills	District No.___ Rate___ Mills	District No.___ Rate___ Mills	Tax including State Homestead ___Mills	State Tax on Non-Homestead ___Mills	SPECIAL TAXES	SPECIAL TAXES	TOTAL TAXES		PAID	WHEN PAID	Number of Receipt	March Settlement 1963	June Settlement 1963	Penalty	November Settlement 1963	Penalty	Collections to First Monday in January 1964	Penalty	Delinquent on First Monday in January 1964	Total Delinquent Tax and Penalty	REMARKS
		Dollars	Dollars	Dollars	Dollars	Dollars	Dollars	$ cts.	$ cts.	$ cts.	$ cts.	$ cts.			Month Day Year		$ cts.	$ cts.	$ cts.	$ cts.	$ cts.	$ cts.	$ cts.	$ cts.	$ cts.	
1													1													
2													2													
3													3													
4													4													
5													5													
6													6													
7													7													
8													8													
9													9													
10													10													
11													11													
12													12													
13													13													
14													14													
15													15													
16													16													
17													17													
18													18													
19													19													
20													20													

Assessment Roll and Tax List of Real Property in the Town of Thunder Lake, Cass County, Minnesota, for Taxes for the Year 1962.

Form 5CD · MILLER-DAVIS CO., MINNEAPOLIS

* Indicate Type of Property: R-Residential, C-Commercial, I-Industrial, U-Utility, F-Farm, L-Lakeshore, T-Timber, M-Mineral

	In Whose Name Assessed		Description of Property: Subdivision	Sec. or Lot	Town or Block	Rng.	Number of Acres of Land (Acres 100ths)	No. School District	Indicate Homestead Yes or No	Agri. Ass. Red. Yes or No	* Indicate Type of Prop.	True and Full Valuations: Land Exclusive of Structures and Improvements	Buildings and Other Structures	Machinery Permanently Attached to Real Estate	Total True and Full Value	Assessed Valuations: Rural: Homestead Up to $4,000 20%	Rural: Over $4,000 and Non-Homestead 33⅓%	All Other: Timber Land Class 3a 20%	All Other: Homestead Up to $4,000 25%	All Other: Over $4,000 and Non-Homestead 40%	All Other: Machinery Permanently Attached to Real Estate 33⅓%	All Other: Seasonal and Recreational Cabins 33⅓%	Total Assessed Value as Valued by the Board of Review	Final Equalized Value
												Dollars	Dollars	Dollars	Dollars	Dollars	Dollars	Dollars	Dollars	Dollars	Dollars	Dollars	Dollars	Dollars
	State of Minnesota	1	NE¼ of NE¼	21	140	26		118																
	State of Minnesota	2	NW¼ of NE¼																					
	State of Minnesota	3	SW¼ of NE¼																					
	State of Minnesota	4	SE¼ of NE¼																					
		5																						
	State of Minnesota	6	NE¼ of NW¼																					
	State of Minnesota	7	NW¼ of NW¼																					
	State of Minnesota	8	SW¼ of NW¼																					
	State of Minnesota	9	SE¼ of NW¼																					
		10																						
	State of Minnesota	11	NE¼ of SW¼																					
	State of Minnesota	12	NW¼ of SW¼																					
	Joseph B. Seaman	13	SW¼ of SW¼				40		No	Yes	T	240			240		80						80	
	" "	14	SE¼ of SW¼				40		No	Yes	T	240			240		80						80	
	Martin & Marie Requart Hans	15	S. 120' of Lot Lot 3				3.40		No	Yes	L	135 90	1674 1126		1809 1216							603 402	603 402	
	~~Leon H.~~ Frank C. Williams	16	~~N. 120'~~ Lot Lot 1				37.25		No	Yes	L	351 234	810 540		1161 774							387 258	387 258	
	State of Minnesota	17	NW¼ of SE¼																					
	State of Minnesota	18	SW¼ of SE¼																					
	Myron J. Leighton	19	~~Lot Lot 2~~ Lot Lot 2				17.85		Yes	Yes	L	495 330	1245 870		1740 1160	348 232							348 232	
	~~Leon H.~~ Frank C. Williams	20	N. 120' of Lot Lot 3				60		No	Yes	L	45 30			45 30		15 10						15 10	
							129.10					1164	2484		3650	232	120					460	1024	
												1506	3729		5235	348	175					990	1513	

	Sold for Taxes	Valuations by School Districts as Equalized by Department of Taxation: District No. Rate Mills	District No. Rate Mills	District No. 12 Rate 0 Mills	District No. Rate Mills	District No. Rate Mills	District No. Rate Mills	Tax Including State Homestead Mills	State Tax on Non-Homestead 8.5 Mills	Special Taxes	Special Taxes	Total Taxes	Paid	When Paid (Month Day Year)	Number of Receipt	March Settlement 1963	June Settlement 1963	Penalty	November Settlement 1963	Penalty	Collections to First Monday in January 1964	Penalty	Delinquent on First Monday in January 1964	Total Delinquent Tax and Penalty	Remarks
		Dollars	Dollars	Dollars	Dollars	Dollars	Dollars	$ cts.	$ cts.	$ cts.	$ cts.	$ cts.				$ cts.	$ cts.	$ cts.	$ cts.	$ cts.	$ cts.	$ cts.	$ cts.	$ cts.	
1																									
2																									
3																									
4																									
5																									
6																									
7																									
8																									
9																									
10																									
11																									
12																									
13			80					17.04	68			17.72	PAID IN FULL	MAY 31 1963	11186		17.72								11657
14			80					17.04	68			17.72	PAID IN FULL	MAY 31 1963	11186		17.72								"
15			603					128.44	5.14			133.58	PAID IN FULL	MAY 8 1963	8713		133.58								11620
16			387					82.44	3.30			85.74	PAID IN FULL	APR 26 1963	8796		85.74								11516
17																									
18																									
19		H 348						74.12				74.12	PAID IN FULL	MAY 13 1963	10437		74.12								11621
20			15					3.20	.12			3.32	PAID IN FULL	APR 26 1963	8796		3.32								11516
		H 348	1165					322.28	9.92			332.20					332.20								
			1513																						

Assessment Roll and Tax List of Real Property in the Town of Thunder Lake, Cass County, Minnesota, for Taxes for the Year 1962.

Form 5CD MILLER-DAVIS CO., MINNEAPOLIS

* Indicate Type of Property: R-Residential, C-Commercial, I-Industrial, U-Utility, F-Farm, L-Lakeshore, T-Timber, M-Mineral

A NA

	In Whose Name Assessed		Description of Property: Subdivision	Sec. or Lot	Town or Block	Rng.	Number of Acres of Land (Acres 100ths)	Indicate Homestead Yes or No	Agr. or Seas. Type Yes or No	* Indicate Type of Property	No. School District	True and Full Valuations: Land Exclusive of Structures and Improvements	Buildings and Other Structures	Machinery Permanently Attached to Real Estate	Total True and Full Value	Assessed Valuations: Rural: Homestead Up to $4,000 20%	Rural: Over $4,000 and Non-Homestead 33⅓%	All Other: Timber Land Class 3a 20%	All Other: Homestead Up to $4,000 25%	All Other: Over $4,000 and Non-Homestead 40%	All Other: Machinery Permanently Attached to Real Estate 33⅓%	All Other: Seasonal and Recreational Cabins 33⅓%	Total Assessed Value	Total Assessed Value as Equalized by the Board of Review	Final Equalized Value	Remarks
												Dollars	Dollars	Dollars	Dollars	Dollars	Dollars	Dollars	Dollars	Dollars	Dollars	Dollars	Dollars	Dollars	Dollars	
1	Clifford H. & Hazelle C. Thomas	1	NE¼ of NE¼ less Hwy.	22	140	26	40	118	No	Yes	T	201			201		67						67			21787
2	~~John H. & Charlotte Larson~~ Joseph & Dorothy Larden	2	~~NW¼ of NW¼~~ Govt Lot 1 less sold				32.75		Yes	Yes	T	575			575	115							115			11625
	" " "		SW¼ of SW¼ Govt Lot 6				39.75		No	Yes	T	320			320	64							64			"
3	Maurice E. & Adeline F. Conger	4	SE¼ of NE¼ less Hwy.				40		No	Yes	T	330			330		110						110			
4	~~Howard H. & Audrey M. Coombs~~ Clyde & Dorothy Larden	5	1½ acres of Govt Lot 1				150		No	Yes	L	45	855		900								300			9.54 abated 23305
												30	570		600							300	200			
5	~~John H. & Charlotte Larson~~ Henry & Helena Sacco	6	Govt Lot 2 less 3.5 acres				17.61		No	Yes	C	450	720 1185		2355	327	739						1066			11632
												300	1497 4218		2597	218	483						701			
6	Cecil O. & Dean Cohn	7	NW¼ of NW¼ Govt Lot 3				25.75		No	Yes	L	1125			1125							375	375		11625
												750			750							250	250		
7	Russell W. & Benedette Brimmelhof		SW¼ of NW¼ " "				37		No	Yes	L	576			576							192	192		11624
												384			384							128	128		
8	Beatrice F. & Josephine Bluhm	9	SE¼ of NW¼ " " 5				20.85		Yes	Yes	L	487			487	97							97			21786
												325			325	65							65			
9	Robert J. Jr. & Myrtle B. & Raymond H. Harsh		Part of Govt Lot 1						No	Yes	L	43			43		22						22			18738
												67			67		75						75			
10	Beatrice & Josephine Bluhm	11	3.04 acres of Govt Lot 2				3.04		No	No	C	135	790 1185		1860	264	180						444			11622
												70	360 540		1270	176	220						276			
11	James M. & Nancy Felkner	12	S.165' of N.660' of Govt Lot 8				10.50		No	Yes	T	60			60	12							12			18788
12	Martin Hans	13	Govt Lot 4 less N.149.4' ~~NW¼ of NW¼~~ less 5.66'				24.35		No	Yes	T	300			300		100						100			19579
13	Edward P. & Katherine Mikendrath	14	~~NW¼ of NW¼~~ Govt Lot 10				28.65		No	Yes	R	634	338		1072		337						337			11620
												523	252		775		225						225			
14	Harold L. Hagman	15	S.165' of Govt Lot 8						No	Yes	L	85	48		133						171		171			19577
												50	32		82						114		114			11625
15	State of Minnesota	16	NE¼ of SE¼ less Hwy.																							
16	Peter, George, Williams ½ int. Christopher, M. & Jean L. Williams ½ int.	17	E.13.4 rods of ~~NW¼ of NW¼~~ Govt Lot 7				40.30		No	Yes	T	522			522						174		174			11627
17	" " " " "	18	SW¼ of SE¼				40		No	Yes	T	300			300						100		100			"
18	State of Minnesota	19	SE¼ of SE¼ less Hwy.																							
19	Lonard H. & Christopher Williams	20	S.165' of N.1155' of Govt Lot 8						No	Yes	T	43	239		282						94		94			11626
	(Cont. Next Page)						397.05					5028	4782		9810	650	1130				1060	2840				
												6215	7068		13283	879	1555				1406	3840				

	Sold for Taxes	Valuations by School Districts as Equalized by Department of Taxation: District No. ___ Rate ___ Mills	District No. ___ Rate ___ Mills	District No. 113 Rate 6.5 Mills	District No. 113 Rate 6.5 Mills	District No. ___ Rate ___ Mills	District No. ___ Rate ___ Mills	Tax Including State Homestead ___ Mills	State Tax on Non-Homestead 6.5 Mills	Special Taxes	Special Taxes	Total Taxes	Paid	When Paid (Month Day Year)	Number of Receipt	March Settlement 1963	June Settlement 1963	Penalty	November Settlement 1963	Penalty	Collections to First Monday in January 1964	Penalty	Delinquent on First Monday in January 1964	Total Delinquent Tax and Penalty	Remarks
		Dollars	Dollars	Dollars	Dollars	Dollars	Dollars	$ cts.	$ cts.	$ cts.	$ cts.	$ cts.				$ cts.	$ cts.	$ cts.	$ cts.	$ cts.	$ cts.	$ cts.	$ cts.	$ cts.	
1				67				1428	58			1486	2nd HALF PAID 1st HALF PAID	OCT 3 1963 MAY 3 1963	21610 1218		743		743						21787
2				H 115				2450				2450	2nd HALF PAID 1st HALF PAID	SEP 27 1963 MAY 28 1963	1037 1037		1225		1225						11625
3				H 64				1364				1364	2nd HALF PAID 1st HALF PAID	SEP 27 1963 MAY 28 1963	1037 1037		682		682						"
4				~~67~~	abst # 9263			~~1428~~ 2344	~~56~~ 94			~~1484~~ 2438	2nd HALF PAID 1st HALF PAID	OCT 3 1963 MAY 3 1963	21039 11191		1219		1219	Refunded	9.54	L.H. 83977. 12-17-63			9.54 abated 23305
5				300				6390	256			6646	PAID IN FULL	MAY 3 1963	1890		6646								11632
6					H 327 739			25870	632			26502	2nd HALF PAID 1st HALF PAID	SEP 27 1963 MAY 28 1963	21112 1197		13001		13001						11625
7				375				7968	320			8288	PAID IN FULL	MAY 1 1963	5194		8368								11624
8				192				4090	164			4254	2nd HALF PAID 1st HALF PAID	OCT 3 1963 MAY 3 1963	21335 11184		2127		2127						21786
9				H 97				2066				2066	PAID IN FULL	APR 24 1963	20077		2066								18738
10				22				448	18			466	PAID IN FULL	MAY 6 1963	5310		466								11622
11					H 264 180			10568	154			10722	PAID IN FULL	APR 24 1963	20077		10722								18788
12				H 12				256				256	2nd HALF PAID 1st HALF PAID	OCT 3 1963 MAY 24 1963	21362 11896		128		128						19579
13				100				2130	86			2216	PAID IN FULL	MAY 8 1963	5713		2216								11620
14				337				7178	288			7466	2nd HALF PAID 1st HALF PAID	OCT 1 1963 MAY 3 1963	16668 11195		3733		3733						19577
15				171				3642	146			3788											37.88	41.67	11625
16																									
17				174				3706	148			3854	PAID IN FULL	APR 26 1963	8198		3854								11627
18				100				2130	86			2216	PAID IN FULL	APR 26 1963			2216								"
19																									
20				94				2002	80			2082	PAID IN FULL	APR 26 1963	8196		2082								11626
				H 380 2042 2330	H 591 910 1510			35938 44623 80510	2530			88100					61454		22858				37.88		

Form 5CD MILLER-DAVIS CO., MINNEAPOLIS

Assessment Roll and Tax List of Real Property in the Town of Thunder Lake, Cass County, Minnesota, for Taxes for the Year 1962.

* Indicate Type of Property: R-Residential, C-Commercial, I-Industrial, U-Utility, F-Farm, L-Lakeshore, T-Timber, M-Mineral

	In Whose Name Assessed		Description of Property: Subdivision	Sec. or Lot	Town or Block	Rng.	Number of Acres of Land: Acres	100ths	No. School District	Indicate Homestead or No	Agri. or Rural or No	Indicate Type of Prop. or Use	True and Full Valuations: Land Exclusive of Buildings and Improvements	Buildings and Other Structures	Machinery Permanently Attached to Real Estate	Total True and Full Value	Assessed Valuations: Homestead Up to $4,000 20%	Rural: Over $4,000 and Non-Homestead 33⅓%	All Other: Timber Land Class 3a 20%	Homestead Up to $4,000 25%	Over $4,000 and Non-Homestead 40%	Machinery Permanently Attached to Real Estate 33⅓%	Seasonal and Recreational Cabins 33⅓%	Total Assessed Value	Total Assessed Value as Equalized by Board of Review	Final Equalized Value
													Dollars	Dollars	Dollars	Dollars	Dollars	Dollars	Dollars	Dollars	Dollars	Dollars	Dollars	Dollars	Dollars	Dollars
1	Russell W. + Bernadette C. Grimmelheim	1	S½ of N 135.5' of Govt Lot 2	22	140	26	85	118	No	Yes	R		34 / 27	1080 / 720		1116 / 747							372 / 249	372 / 249		
	Agnes E. Wesche	2	N 149' of Govt Lot 9				4 50		No	Yes	L		225 / 75	816 / 144		441 / 219							147 / 73	147 / 73		
	Thos. F. Frid	3	S 165' of N 990' of Govt Lot 8				2 50		No	Yes	L		135 / 90	492 / 145		627 / 235		142 / 95					142 / 95	142 / 95		
		4	SE¼NE¼																							
	Walter O. + Hazel R. Wilmer	5	Part of Govt Lot 1							No	No	R	90 / 60	270 / 180		360 / 240		120 / 80						120 / 80		
	James M. + Nancy Fellows	6	S 330' of N 495' of Govt Lot 8				7 00		No	Yes	L		310 / 207	432 / 288		742 / 495							247 / 165	247 / 165		
	Albert J. + Anne Jacker	7	S 165' of N 825' of Govt Lot 8				3 50		No	Yes	L		171 / 114	432 / 288		603 / 402							201 / 134	201 / 134		
	Clifford H. + Hazelle C. Thomas	8	S 66' of Govt Lot 9				90		No	Yes	L		67 / 45			67 / 45							22 / 15	22 / 15		
		9	SE¼NW¼																							
	Franklin L. + Johanna M. Neuman	10	N 165' of Govt Lot 8				3 50		No	Yes	L		105 / 70	297 / 131		302 / 201							101 / 67	101 / 67		
	~~[illegible]~~	11	~~NE¼NW¼~~																							
	~~Patrick T. + Magdalene A. Corrigan~~	12	~~NW¼NW¼~~																							
	Christopher + Lena H. Willems	13	Part of Govt Lot 7 SW¼SW¼							No	No	T	45			45		15						15		
	Peter George Willems	14	Part of Govt Lot 7 SE¼SW¼							No	Yes	T	45			45		15						15		
	Christopher N. + Jean E. Willems	15	Part of Govt Lot 7							No	Yes	T	45			45		15						15		
		16	NE¼SE¼																							
		17	NW¼SE¼																							
		18	SW¼SE¼																							
		19	SE¼SE¼																							
		20																								
							23 45						895 / 1274	1946 / 2919		2841 / 4193		230 / 307					727 / 1090	957 / 1397		

	Sold for Taxes	Valuations by School Districts as Equalized by Department of Taxation: District No. / Rate Mills	District No. / Rate Mills	District No. / Rate Mills	District No. / Rate Mills	District No. / Rate Mills	District No. / Rate Mills	Tax Including State Homestead Mills	State Tax on Non-Homestead 65 Mills	Special Taxes	Special Taxes	Total Taxes	Paid	When Paid (Month Day Year)	Number of Receipt	March Settlement 1963	June Settlement 1963	Penalty	November Settlement 1963	Penalty	Collections to First Monday in January 1964	Penalty	Delinquent on First Monday in January 1964	Total Delinquent Tax and Penalty	Remarks
		Dollars	Dollars	Dollars	Dollars	Dollars	Dollars	$ cts.	$ cts.	$ cts.	$ cts.	$ cts.				$ cts.	$ cts.	$ cts.	$ cts.	$ cts.	$ cts.	$ cts.	$ cts.	$ cts.	
1				372				7924	318			8242	1	2nd HALF PAID OCT 31 1962 / 1st HALF PAID MAY 31 1963	8355 / 11184		41 21		41 21						
2				147				3132	126			3258	2										~~2514~~ / 2514		1628
3	SOLD FOR TAXES			142				3024	122			3146	3	PAID IN FULL SEP 19 1963	13346				31 46	94					
4														Balance Paid OCT 7 1963	15859										
5					120			2856	102			2958	5	Part Paid MAY 20 1963	9722		12 80		14 58						
6				247				5262	210			5472	6	2nd HALF PAID OCT 29 1963 / 1st HALF PAID MAY 29 1963	13562 / 11896		27 36		27 36						
7	SOLD FOR TAXES			201				4282	172			4454	7	PAID IN FULL MAY 31 1963	13321		44 56								
8				22				468	18			486	8	2nd HALF PAID OCT 31 1962 / 1st HALF PAID MAY 31 1962	11870 / 12 18		2 43		2 43						
9																									
10				101				2152	86			2238	10	PAID IN FULL MAY 20 1963	9506		22 38								
11																									
12																									
13					15			358	12			370	13	PAID IN FULL APR 26 1963	8300		3 70								
14				15				320	12			332	14	PAID IN FULL APR 26 1963	8301		3 32								
15				15				320	12			332	15	PAID IN FULL APR 26 1963	8199		3 32								
16																									
17																									
18																									
19																									
20																									
				1262	135 = 1397			3214 / 26884 / 30098	1190			31288					163 26		117 64				30 58		

A NA

Form 5CD MILLER-DAVIS CO., MINNEAPOLIS

Assessment Roll and Tax List of Real Property in the Town of Shoepac Lake, Cass County, Minnesota, for Taxes for the Year 1962.

* Indicate Type of Property: R-Residential, C-Commercial, I-Industrial, U-Utility, F-Farm, L-Lakeshore, T-Timber, M-Mineral

	IN WHOSE NAME ASSESSED	DESCRIPTION OF PROPERTY: SUBDIVISION	Sec. or Lot	Town or Block	Rng.	Number of Acres of Land (Acres 300ths)	No. School District	Indicate Homestead Yes or No	Agri. or Seas. Recr. Yes or No	* Indicate Type of Property	TRUE AND FULL VALUATIONS: LAND Exclusive of Structures and Improvements (Dollars)	BUILDINGS and Other Structures (Dollars)	MACHINERY Permanently Attached to Real Estate (Dollars)	TOTAL True and Full Value (Dollars)	ASSESSED VALUATIONS: RURAL: Homestead Up to $4,000 20% (Dollars)	RURAL: Over $4,000 and Non-Homestead 33⅓% (Dollars)	ALL OTHER: Timber Class 3a 20% (Dollars)	ALL OTHER: Homestead Up to $4,000 25% (Dollars)	ALL OTHER: Over $4,000 and Non-Homestead 40% (Dollars)	ALL OTHER: MACHINERY Permanently Attached to Real Estate 33⅓% (Dollars)	Seasonal and Recreational Cabins 33⅓% (Dollars)	TOTAL ASSESSED VALUE (Dollars)	Total Assessed Value as Equalized by the Board of Review (Dollars)	FINAL EQUALIZED VALUE (Dollars)
1	State of Minnesota	NE¼ of NE¼	23	140	96		118																	
2	State of Minnesota	NW¼ of NE¼																						
3	Jena Mining Co.	SW¼ of NE¼				40		No	Yes	T	321			321		107						107		
4	" " "	SE¼ of NE¼				40		No	Yes	T	330			330		110						110		
5																								
6	State of Minnesota	NE¼ of NW¼																						
7	State of Minnesota	NW¼ of NW¼ less 1½																						
8	State of Minnesota	SW¼ of NW¼ " "																						
9	State of Minnesota	SE¼ of NW¼																						
10																								
11	State of Minnesota	NE¼ of SW¼																						
12	State of Minnesota	NW¼ of SW¼ less 1½																						
13	State of Minnesota	SW¼ of SW¼ " "																						
14	State of Minnesota	SE¼ of SW¼																						
15																								
16	Jena Mining Co.	NE¼ of SE¼				40		No	Yes	T	321			321		107						107		
17	State of Minnesota	NW¼ of SE¼																						
18	State of Minnesota	SW¼ of SE¼																						
19	State of Minnesota	SE¼ of SE¼																						
20																								
						120					972			972		324						324		

	SOLD FOR TAXES	VALUATIONS BY SCHOOL DISTRICTS AS EQUALIZED BY DEPARTMENT OF TAXATION: District No. ___ Rate ___ ___ Mills (Dollars)	District No. ___ Rate ___ ___ Mills (Dollars)	District No. 112 Rate 5.5 112 Mills (Dollars)	District No. ___ Rate ___ ___ Mills (Dollars)	District No. ___ Rate ___ ___ Mills (Dollars)	District No. ___ Rate ___ ___ Mills (Dollars)	Tax including State Homestead ___ Mills ($ cts.)	State Tax on Non-Homestead 0.5 Mills ($ cts.)	SPECIAL TAXES ($ cts.)	SPECIAL TAXES ($ cts.)	TOTAL TAXES ($ cts.)	PAID	WHEN PAID (Month Day Year)	Number of Receipt	March Settlement 1963 ($ cts.)	June Settlement 1963 ($ cts.)	Penalty ($ cts.)	November Settlement 1963 ($ cts.)	Penalty ($ cts.)	Collections to First Monday in January 1964 ($ cts.)	Penalty ($ cts.)	Delinquent on First Monday in January 1964 ($ cts.)	Total Delinquent Tax and Penalty ($ cts.)	REMARKS
1																								
2																								
3				107				2280	92			2372	2nd HALF PAID	OCT 31 1963	20969		11.86		11.86					19639
4				110				2344	94			2438	1st HALF PAID	MAY 31 1963	9988		12.19		12.19					
5																								
6																								
7																								
8																								
9																								
10																								
11																								
12																								
13																								
14																								
15																								
16				107				2280	92			2372	2nd HALF PAID	OCT 31 1963	20969		11.86		11.86					19639
17													1st HALF PAID	MAY 31 1963	9988									
18																								
19																								
20																								
				324				6904	278			7182					3591		3591					

Form 5CD HILLER-DAVIS CO., MINNEAPOLIS

Assessment Roll and Tax List of Real Property in the Town of Thunder Lake, Cass County, Minnesota, for Taxes for the Year 1962.

* Indicate Type of Property: R-Residential, C-Commercial, I-Industrial, U-Utility, F-Farm, L-Lakeshore, T-Timber, M-Mineral

	IN WHOSE NAME ASSESSED	DESCRIPTION OF PROPERTY: SUBDIVISION	Sec. or Lot	Town or Block	Rng.	Number of Acres of Land (Acres 100ths)	No. School District	Indicate Homestead Yes or No	Agri. or Seas. Recr. Yes or No	* Indicate Type Property	TRUE AND FULL VALUATIONS: LAND Exclusive of Structures and Improvements	BUILDINGS and Other Structures	MACHINERY Permanently Attached to Real Estate	TOTAL True and Full Value	ASSESSED VALUATIONS: RURAL: Homestead Up to $4,000 20%	RURAL: Over $4,000 and Non-Homestead 33⅓%	ALL OTHER: Timber Land Class 3a 20%	ALL OTHER: Homestead Up to $4,000 25%	ALL OTHER: Over $4,000 and Non-Homestead 40%	ALL OTHER: MACHINERY Permanently Attached to Real Estate 33⅓%	ALL OTHER: Seasonal and Recreational Cabins 33⅓%	TOTAL ASSESSED VALUE	Total Assessed Value as Equalized by the Board of Review	FINAL EQUALIZED VALUE
						Acres 100ths					Dollars	Dollars	Dollars	Dollars	Dollars	Dollars	Dollars	Dollars	Dollars	Dollars	Dollars	Dollars	Dollars	Dollars
1	State of Minnesota	NE¼ of NE¼	24	140	26		18																	
2	State of Minnesota	NW¼ of NE¼																						
3	State of Minnesota	SW¼ of NE¼																						
4	State of Minnesota	SE¼ of NE¼																						
5																								
6	State of Minnesota	NE¼ of NW¼																						
7	State of Minnesota	NW¼ of NW¼																						
8	State of Minnesota	SW¼ of NW¼																						
9	State of Minnesota	SE¼ of NW¼																						
10																								
11	Jena Mining Co.	NE¼ of SW¼				40		No	Yes	T	321			321	107							107		
12	" " "	NW¼ of SW¼				40		No	Yes	T	321			321	107							107		
13	" " "	SW¼ of SW¼				40		No	Yes	T	321			321	107							107		
14	" " "	SE¼ of SW¼				40		No	Yes	T	321			321	107							107		
15																								
16	State of Minnesota	NE¼ of SE¼																						
17	State of Minnesota	NW¼ of SE¼																						
18	State of Minnesota	SW¼ of SE¼																						
19	State of Minnesota	SE¼ of SE¼																						
20																								
						160					1284			1284	428							428		

A

	SOLD FOR TAXES	VALUATIONS BY SCHOOL DISTRICTS AS EQUALIZED BY DEPARTMENT OF TAXATION: District No. 116 Rate 15 Mills	District No. ___ Rate ___ Mills	District No. ___ Rate ___ Mills	District No. ___ Rate ___ Mills	District No. ___ Rate ___ Mills	District No. ___ Rate ___ Mills	Tax including State Homestead ___ Mills	State Tax on Non-Homestead 6.5 Mills	SPECIAL TAXES	SPECIAL TAXES	TOTAL TAXES	PAID	WHEN PAID	Number of Receipt	March Settlement 1963	June Settlement 1963	Penalty	November Settlement 1963	Penalty	Collections to First Monday in January 1964	Penalty	Delinquent on First Monday in January 1964	Total Delinquent Tax and Penalty	REMARKS
		Dollars	Dollars	Dollars	Dollars	Dollars	Dollars	$ cts.	$ cts.	$ cts.	$ cts.	$ cts.		Month Day Year		$ cts.	$ cts.	$ cts.	$ cts.	$ cts.	$ cts.	$ cts.	$ cts.	$ cts.	
1																									
2																									
3																									
4																									
5																									
6																									
7																									
8																									
9																									
10																									
11			107					2280	92			2372		2nd HALF PAID OCT 3 1 1963											
12			107					2280	92			2372		1st HALF PAID MAY 3 1 1963 / 2nd HALF PAID OCT 3 1 1963	2664		11.86		11.86						19639
13			107					2280	92			2372		1st HALF PAID MAY 3 1 1963 / 2nd HALF PAID OCT 3 1 1963	9488		11.86		11.86						
14			107					2280	92			2372		1st HALF PAID MAY 3 1 1963 / 2nd HALF PAID OCT 3 1 1963			11.86		11.86						
15														1st HALF PAID MAY 3 1 1963			11.86		11.86						
16																									
17																									
18																									
19																									
20																									
			428					9120	368			9488					47.44		47.44						

Assessment Roll and Tax List of Real Property in the Town of Thunder Lake, Cass County, Minnesota, for Taxes for the Year 1962.

Form 5CD MILLER-DAVIS CO., MINNEAPOLIS

* Indicate Type of Property: R-Residential, C-Commercial, I-Industrial, U-Utility, F-Farm, L-Lakeshore, T-Timber, M-Mineral

		DESCRIPTION OF PROPERTY									TRUE AND FULL VALUATIONS				ASSESSED VALUATIONS																											
															RURAL				ALL OTHER																							
IN WHOSE NAME ASSESSED		SUBDIVISION	Sec. or Lot	Town or Block	Rng.	Number of Acres of Land: Acres	Number of Acres of Land: 100ths	No. School District	Indicate Homestead Yes or No	Agri. or Seas. Over Yes or No	* Indicate Type of Property	LAND Exclusive of Structures and Improvements	BUILDINGS and Other Structures	MACHINERY Permanently Attached to Real Estate	TOTAL True and Full Value	Homestead Up to $4,000 20%	Over $4,000 and Non-Homestead 33⅓%	Timber Land Class 3a 20%	Homestead Up to $4,000 25%	Over $4,000 and Non-Homestead 40%	MACHINERY Permanently Attached to Real Estate 33⅓%	Seasonal and Recreational Cabins 33⅓%	TOTAL ASSESSED VALUE	Total Assessed Value as Equalized by the Board of Review	FINAL EQUALIZED VALUE	SOLD FOR TAXES	VALUATIONS BY SCHOOL DISTRICTS AS EQUALIZED BY DEPARTMENT OF TAXATION	Tax including State Homestead	State Tax on Non-Homestead	SPECIAL TAXES	SPECIAL TAXES	TOTAL TAXES		PAID	WHEN PAID	Number of Receipt	March Settlement 1963	June Settlement 1963	Penalty	November Settlement 1963	Penalty	Collections to First Monday in January 1964	Penalty	Delinquent on First Monday in January 1964	Total Delinquent Tax and Penalty	REMARKS
						Acres	100ths					Dollars	Dollars	Dollars	Dollars	Dollars	Dollars	Dollars	Dollars	Dollars	Dollars	Dollars	Dollars	Dollars	Dollars		Dollars	Mills	$ cts.	$ cts.	$ cts.			Month Day Year		$ cts.	$ cts.	$ cts.	$ cts.	$ cts.	$ cts.	$ cts.	$ cts.	$ cts.	$ cts.	
State of Minnesota	1	NE¼ of NE¼	25	140	26																																					
State of Minnesota	2	NW¼ of NE¼																																								
State of Minnesota	3	SW¼ of NE¼																																								
State of Minnesota	4	SE¼ of NE¼																																								
	5																																									
State of Minnesota	6	NE¼ of NW¼																																								
State of Minnesota	7	NW¼ of NW¼																																								
State of Minnesota	8	SW¼ of NW¼																																								
State of Minnesota	9	SE¼ of NW¼																																								
	10																																									
State of Minnesota	11	NE¼ of SW¼																																								
State of Minnesota	12	NW¼ of SW¼																																								
State of Minnesota	13	SW¼ of SW¼																																								
State of Minnesota	14	SE¼ of SW¼																																								
	15																																									
State of Minnesota	16	NE¼ of SE¼																																								
State of Minnesota	17	NW¼ of SE¼																																								
State of Minnesota	18	SW¼ of SE¼																																								
State of Minnesota	19	SE¼ of SE¼																																								
	20																																									

Assessment Roll and Tax List of Real Property in the Town of Thunder Lake, Cass County, Minnesota, for Taxes for the Year 1962.

Form 5CD MILLER-DAVIS CO., MINNEAPOLIS

* Indicate Type of Property: R-Residential, C-Commercial, I-Industrial, U-Utility, F-Farm, L-Lakeshore, T-Timber, M-Mineral

	IN WHOSE NAME ASSESSED		DESCRIPTION OF PROPERTY: SUBDIVISION	Sec. or Lot	Town or Block	Rng.	Number of Acres of Land (Acres 100ths)	No. School District	Indicate Homestead Yes No	Agrt. or Seas. Recr. Yes No	* Indicate Type of Property	TRUE AND FULL VALUATIONS: LAND Exclusive of Structures and Improvements (Dollars)	BUILDINGS and Other Structures (Dollars)	MACHINERY Permanently Attached to Real Estate (Dollars)	TOTAL True and Full Value (Dollars)	ASSESSED VALUATIONS: RURAL: Homestead Up to $4,000 20% (Dollars)	RURAL: Over $4,000 and Non-Homestead 33⅓% (Dollars)	ALL OTHER: Timber Land Class 3a 20% (Dollars)	ALL OTHER: Homestead Up to $4,000 25% (Dollars)	ALL OTHER: Over $4,000 and Non-Homestead 40% (Dollars)	ALL OTHER: MACHINERY Permanently Attached to Real Estate 33⅓% (Dollars)	ALL OTHER: Seasonal and Recreational Cabins 33⅓% (Dollars)	TOTAL ASSESSED VALUE (Dollars)	Total Assessed Value as Equalized by the Board of Review (Dollars)	FINAL EQUALIZED VALUE (Dollars)
1	Melvin J. & Velma E. Smith		NE¼ of NE¼	26	140	26	40	118	Yes	Yes	F	275	250		525	105							105		
2	" " "		NW¼ of NE¼				40		No	Yes	F	330			330	66							66		
3	State of Minnesota		SW¼ of NE¼																						
4	State of Minnesota		SE¼ of NE¼																						
5																									
6	State of Minnesota		NE¼ of NW¼																						
7	State of Minnesota		NW¼ of NW¼ less 1½ac.																						
8	State of Minnesota		SW¼ of NW¼ " "																						
9	State of Minnesota		SE¼ of NW¼																						
10																									
11	State of Minnesota		NE¼ of SW¼																						
12	Robert & Genevieve + Wm. & Susan Crandall	S½	NW¼ of SW¼ less 1½ac.				20		No	Yes	T	102			102		34						34		
13	" " " " "		SW¼ of SW¼ " "				40		No	Yes	T	300			300		100						100		
14	State of Minnesota		SE¼ of SW¼																						
15	Lester + Daisy Sanders		N½ of NW¼ of SW¼ less 1½ac.				20		Yes	Yes	F	200	610		810	162							162		
16	State of Minnesota		NE¼ of SE¼																						
17	State of Minnesota		NW¼ of SE¼																						
18	State of Minnesota		SW¼ of SE¼																						
19	State of Minnesota		SE¼ of SE¼																						
20																									
							160					1277	860		2067	333	134						467		

	SOLD FOR TAXES	VALUATIONS BY SCHOOL DISTRICTS AS EQUALIZED BY DEPARTMENT OF TAXATION: District No. ___ Rate ___ Mills (Dollars)	District No. ___ Rate ___ Mills (Dollars)	District No. 112 Rate 12.3 Mills (Dollars)	District No. ___ Rate ___ Mills (Dollars)	District No. ___ Rate ___ Mills (Dollars)	District No. ___ Rate ___ Mills (Dollars)	Tax Including State Homestead ___ Mills ($ cts.)	State Tax on Non-Homestead 8.64 Mills ($ cts.)	SPECIAL TAXES ($ cts.)	SPECIAL TAXES ($ cts.)	TOTAL TAXES ($ cts.)	PAID	WHEN PAID (Month Day Year)	Number of Receipt	March Settlement 1963 ($ cts.)	June Settlement 1963 ($ cts.)	Penalty ($ cts.)	November Settlement 1963 ($ cts.)	Penalty ($ cts.)	Collections to First Monday in January 1964 ($ cts.)	Penalty ($ cts.)	Delinquent on First Monday in January 1964 ($ cts.)	Total Delinquent Tax and Penalty ($ cts.)	REMARKS
1	Reg.			H 105				2236				2236	PAID IN FULL	OCT 1 1962	51697										
2	"			H 66				1406				1406	PAID IN FULL	OCT 1 1963	15670				3642	127					
3																									
4																									
5																									
6																									
7																									
8																									
9																									
10																									
11																									
12	SOLD FOR TAXES			34				724	30			754											754		Returned
13	SOLD FOR TAXES			100				2130	86			2216											2216		
14																									
15				H 162				3450				3450	PAID IN FULL	MAY 1 1963	5135		3450								11627
16																									
17																									
18																									
19																									
20																									
				H 333 134 467				9946	116			10062					3450		3642				2970		

Assessment Roll and Tax List of Real Property in the Town of Thunder Lake, Cass County, Minnesota, for Taxes for the Year 1962.

Form 5CD MILLER-DAVIS CO., MINNEAPOLIS

* Indicate Type of Property: R-Residential, C-Commercial, I-Industrial, U-Utility, F-Farm, L-Lakeshore, T-Timber, M-Mineral

A NA

In Whose Name Assessed		Subdivision	Sec. or Lot	Town or Block	Rng.	Number of Acres of Land (Acres 100ths)	No. School District	Homestead Yes or No	Seas. Recr. Yes or No	* Type of Property	Land Exclusive of Structures and Improvements +5070 (Dollars)	Buildings and Other Structures +5070 (Dollars)	Machinery Permanently Attached to Real Estate (Dollars)	Total True and Full Value (Dollars)	Rural: Homestead Up to $4,000 20% (Dollars)	Rural: Over $4,000 and Non-Homestead 33⅓% (Dollars)	Timber Land Class 3e 20% (Dollars)	All Other: Homestead Up to $4,000 25% (Dollars)	All Other: Over $4,000 and Non-Homestead 40% (Dollars)	Machinery Permanently Attached to Real Estate 33⅓% (Dollars)	Seasonal and Recreational Cabins 33⅓% (Dollars)	Total Assessed Value (Dollars)	Total Assessed Value as Equalized by the Board of Review (Dollars)	Final Equalized Value (Dollars)
~~State of Minnesota~~ Thunder Lake Twp.	1	NE ¼ of NE ¼ less Hy.	27	140	26		118				Exempt													
State of Minnesota	2	NW ¼ of NE ¼																						
Albert E. & Eleanor H. Schulstad	3	N.132' of S.462' of S½ of NE¼ & of Govt Lot 4 less Hy.				9		No	yes	L	270 180			270 180		90 60						90 60		
John & Ada Toreen	4	S.100' of N.528' of Govt Lot 4				150		No	yes	L	67 45	216 144		283 189		94 63						94 63		
Charles W. & Joyce E. Glass	5	N.428' of Govt Lot 4				650		yes No	No	C	270 180	360 1014	540 1521	2331 1554	162 108	507 338						669 446		
State of Minnesota	6	Govt Lot 1																						
Clifford H. & Hazelle C. Thomas	7	Govt Lot 2 less 500'X820' & less 500'X1320'				1360		No	yes	T	171			171		57						57		
John H. & Charlotte H. Larson	8	Govt Lot 3 less 1.75 acs.				2625		yes	yes	C	570 380	1005 670		1575 1050	315 210							315 210		
Frank W. & Viola Rezab	9	Part of S½ of NE¼ & Govt Lot 4 less Hy.				2160		yes	yes	F.	340	1115		1455	291							291		
Charles W. & Joyce E. Glass	10	1.75 acs. of Govt Lot 3				175		yes	yes	L	45 30			45 30	9 6							9 6		
John & Ada Toreen	11	S.100' of N.528' of SW¼ of NE¼ less Hy.				3		No	yes	L	135 90			135 90							45 30	45 30		
Ludwig J. & Gurlie S. Lampe	12	~~NW ¼ of SW ¼~~ Govt Lot 6				13		Yes	Yes	R	750 500	2445 1630		3195 2130	639 426							639 426		
~~Edward E. & Josephine F. Petrie~~ Waldo D. & Florence T. Bretson	13	~~SW ¼ of SW ¼~~ " " 7				475		No	yes	L	180 120			180 120		60 40						60 40		
Daisy S. Coffey	14	~~SE ¼ of SW ¼~~ " " 8				160		No	yes	L	150 100	1393 929		1543 1029		514 343						514 343		
Charles W. & Joyce E. Glass	15	N.428' of SW¼ of NE¼ less Hy.				13		yes	yes	T	120			120	24							24		
Willis & Alta H. Copeman	16	S.4 rds. of Govt Lot 5 & of NE¼ of SE¼ less Hy.				5		No	yes	L	391 261			391 261							130 87	130 87		
	17	NW ¼ of SE ¼																						
Wm. A. Crandall, et al	18	Govt Lot 9 less N 250' & less Hy.				2930		No	yes	C	750 500	1176 784		1926 1284							642 428	642 428		
John & Ada Toreen	19	S.100' of N.528' of SE¼ of NE¼ less Hy.				3		No	yes	L	135 90			135 90		45 30						45 30		
Charles W. & Joyce E. Glass	20	N.428' of SE¼ of NE¼ less Hy.				13		yes	yes	T	205			205	41							41		
(Cont. Next Page)						16585					3312 4549	6646 9411		9958 13960	1106 1481	931 1367					545 817	2582 3665		

	Sold for Taxes	District No. … Rate … Mills (Dollars)	District No. … Rate … Mills (Dollars)	District No. 118 Rate 212.0 Mills (Dollars)	District No. 115 Rate 238.0 Mills (Dollars)	District No. … Rate … Mills (Dollars)	District No. … Rate … Mills (Dollars)	Tax Including State Homestead … Mills ($ cts.)	State Tax on Non-Homestead 8.54 Mills ($ cts.)	Special Taxes ($ cts.)	Special Taxes ($ cts.)	Total Taxes ($ cts.)		Paid	When Paid (Month Day Year)	Number of Receipt	March Settlement 1963 ($ cts.)	June Settlement 1963 ($ cts.)	Penalty ($ cts.)	November Settlement 1963 ($ cts.)	Penalty ($ cts.)	Collections to First Monday in January 1964 ($ cts.)	Penalty ($ cts.)	Delinquent on First Monday in January 1964 ($ cts.)	Total Delinquent Tax and Penalty ($ cts.)	Remarks
1													1													
2													2													
3				90				19 18	76			19 94	3	PAID IN FULL	MAY 9 1963	9287		19 94								11647
4				94				20 02	80			20 82	4	PAID IN FULL	MAY 31 1963	11214		20 82								11641
5					H 162 507			159 22	2 16 4 32			163 54	5	Balance Paid Part Paid	OCT 29 1963 MAY 31 1963	19363 11217		82 11		81 43						21807
6													6													
7				57				12 14	48			12 62	7	2nd HALF PAID 1st HALF PAID	OCT 31 1963 MAY 31 1963	21070 11218		6 31		6 31						21787
8				H 315				67 10				67 10	8	PAID IN FULL	MAR 7 1963	7142		67 10								
9				H 291				61 98				61 98	9	PAID IN FULL	JAN 31 1963	754	61 98									11650
10				H 9				1 92				1 92	10	2nd HALF PAID 1st HALF PAID	OCT 29 1963 MAY 31 1963	19363 11217		96		96						11643 21807
11				45				9 58	38			9 96	11	PAID IN FULL	MAY 31 1963	11214		9 96								11641
12				H 639				136 10				136 10	12	2nd HALF PAID 1st HALF PAID	OCT 31 1963 MAY 31 1963	21075 11199		68 05		68 05						11638
13				60				12 78	52			13 30	13	PAID IN FULL	MAY 20 1963	9507		13 30								11644
14				514				109 48	4 38			113 86	14	PAID IN FULL	FEB 13 1963	1761	113 86									11514
15				H 24				5 12				5 12	15	2nd HALF PAID 1st HALF PAID	OCT 29 1963 MAY 31 1963	19363 11217		2 56		2 56						21807
16				130				27 70	1 12			28 82	16	PAID IN FULL	MAY 13 1963	10443		28 82								11649
17													17													
18	SOLD FOR TAXES			642				136 74	5 48			142 22	18											142 22		deceased
19				45				9 58	38			9 96	19	PAID IN FULL	MAY 31 1963	11214		9 96								11641
20				H 41				8 74				8 74	20	2nd HALF PAID 1st HALF PAID	OCT 29 1963 MAY 31 1963	19363 11217		4 37		4 37						21807
				H 1319 1677 2996	H 162 507 669 = 3665			159 22 638 16 797 38	18 62			816 00					175 84	334 26		163 68				142 22		

Form 5CD · MILLER-DAVIS CO., MINNEAPOLIS

Assessment Roll and Tax List of Real Property in the Town of Thunder Lake

* Indicate Type of Property: R-Residential, C-Commercial, I-Industrial, U-Utility, F-Farm, L-Lakeshore, T-Timber, M-Mineral

	In Whose Name Assessed		Description of Property: Subdivision	Sec. or Lot	Town or Blk	Rng.	Number of Acres of Land (Acres 100ths)	No. School District	Indicate Homestead by Yes or No	Agri. or Resi. Recr. Yes or No	* Indicate Type of Property	True and Full Valuations: Land Exclusive of Structures	Buildings and Other Structures	Machinery Permanently Attached to Real Estate	Total True and Full Value	Assessed Valuations: Rural: Homestead Up to $4,000 20%	Rural: Over $4,000 and Non-Homestead 33⅓%	Rural: Timber Land Class 3a 20%	All Other: Homestead Up to $4,000 25%	All Other: Over $4,000 and Non-Homestead 40%	All Other: Machinery Permanently Attached to Real Estate 33⅓%	All Other: Seasonal and Recreational Cabins 33⅓%	Total Assessed Value	Total Assessed Value as Equalized by the Board of Review	Final Equalized Value	Remarks
							Acres 100ths					Dollars	Dollars	Dollars	Dollars	Dollars	Dollars	Dollars	Dollars	Dollars	Dollars	Dollars	Dollars	Dollars	Dollars	
	Andrew R. & Marie Kisch	1	N 132' of S 740' of Govt Lot 5	27	140	26	3	118	No	Yes	L	135 / 70			135 / 70							45 / 30	45 / 30			11648
	" " "	2	N 132' of S 740' of NE¼ of SE¼ less Hwy. 4 acr. of NE¼ of SE¼ + 4 acr. of				4		No	Yes	L	180 / 120	270 / 180		450 / 300		150 / 100						150 / 100			"
	Doyle R. & Beulah A. Shank	3	Govt Lot 5 + 2 acr. of Govt Lot 6 less Hwy. + about 10 acr. of S½ of NE¼ of NE¼				10		No	Yes	L	450 / 300	238 / 159		688 / 459							229 / 153	229 / 153			11645
	Leo L. Brown	4	4 acr. of NE¼ of SE¼ less Hwy. + of Govt Lot 4 & 5				10		No	Yes	L	225 / 150			225 / 150		75 / 50						75 / 50			11520
	~~Lawrence E. & Helen E. Lambert~~ Galen T. Hardwick	5	5.5 acr. of NE¼ of SE¼ less Hwy. + 5 acr. of NE¼ of SE¼ + of Govt Lots 4 & 5				5.50		No	Yes	L	225 / 150	702 / 468		927 / 618							309 / 206	309 / 206			20531
	State of Minnesota (cont. Russell G. Bloyer)	6	10 acr. of NE¼ of SE¼ + of Govt Lots 4 & 5				10																			
	Agnar C. & Mirad A. Knudson	7	20 acr. of S½ of NE¼ of Govt Lot 4				20		Yes	Yes	L	450 / 300	540 / 360		990 / 660	198 / 132							198 / 132			11651
	Andrew & Gillian A. Danielson	8	N 220' of S 660' of Govt Lot 5 E of NE¼ of SE¼ less Hwy.				13.32		No	Yes	L	585 / 390	1156 / 771		1741 / 1161				580 / 387				580 / 387			11642
	Ernest B. Swanson	9	550' x 1320' in SW cor. of Govt Lot 2				9.40		No	Yes	L	270 / 180			270 / 180	54 / 36							54 / 36			11629
	S. O. Severson	10	E 550' of N 1320' of Govt Lot 2				15		No	Yes	L	450 / 300			450 / 300		150 / 100						150 / 100			11646
		11	NW¼ of SW¼																							
	Willis & Alta H. Copeman	12	N 462' of S 528' of Govt Lot 5				5.50		No	Yes	L	225 / 150	918 / 612		1143 / 762		381 / 254						381 / 254			11649
	" " "	13	N 462' of S 528' of NE¼ of SE¼ less Hwy.				14		No	Yes	T	120			120		40						40			"
	J. C. White	14	N 80' of S 218' of NE¼ of SE¼ + of Govt Lot 5 less Hwy.				4		No	Yes	T	120			120		40						40			
		15																								
		16	NE¼ of SE¼																							
	Walter H. Martenson	17	N 250' of Govt Lot 9 less Hwy.				15		No	No	C	777 / 485	2306 / 1537		2583 / 1722		861 / 574						861 / 574			11523
		18	SW¼ of SE¼																							
		19	SE¼ of SE¼																							
		20																								
							138.72					2555 / 3712	4087 / 6130		6642 / 9842	162 / 262	1158 / 1697					776 / 1163	2102 / 3112			

Cass County, Minnesota, for Taxes for the Year 1962.

	Sold for Taxes	Valuations by School Districts as Equalized by Department of Taxation: District No. / Rate Mills	District No. / Rate Mills	District No. / Rate Mills	District No. / Rate Mills	District No. / Rate Mills	District No. / Rate Mills	Tax Including State Homestead Mills	State Tax on Non-Homestead Mills	Special Taxes	Special Taxes	Total Taxes	Paid	When Paid (Month Day Year)	Number of Receipt	March Settlement 1963	June Settlement 1963	Penalty	November Settlement 1963	Penalty	Collections to First Monday in January 1964	Penalty	Delinquent on First Monday in January 1964	Total Delinquent Tax and Penalty	Remarks
		Dollars	Dollars	Dollars	Dollars	Dollars	Dollars	$ cts.	$ cts.	$ cts.	$ cts.	$ cts.				$ cts.	$ cts.	$ cts.	$ cts.	$ cts.	$ cts.	$ cts.	$ cts.	$ cts.	
1				45				958	38			996	PAID IN FULL	MAY 20 1963	7511		996								
2				150				3196	128			3324	PAID IN FULL	MAY 20 1963			3324								
3				229				4878	196			5074	PAID IN FULL	MAY 8 1963	8714		5074								
4				75				1598	64			1662	PAID IN FULL	MAY 24 1963	11920		1662								
5																									
6	SOLD FOR TAXES			309				6582	264			6846	PAID IN FULL	MAY 1 1963	5199		6846								
7													2nd HALF PAID	SEP 6 1963	18140										
8				H 198				4218				4218	1st HALF PAID	MAY 20 1963	7505		2109		2109						
9				580				12354	496			12850											12850	14130	
10				H 54				1150				1150	PAID IN FULL	MAY 31 1963	11162		1150								
11				150				3196	128			3324	PAID IN FULL	MAY 1 1963	5192		3324								
12																									
13				381				8116	326			8442	PAID IN FULL	MAY 13 1963	18743		8442								
14				40				852	34			886	PAID IN FULL	MAY 13 1963			886								
15	SOLD FOR TAXES			40				852	34			886											886	995	
16																									
17			861					20492	736			21228	2nd HALF PAID	SEP 5 1963	18184										
18													1st HALF PAID	MAY 31 1963	11189		10614		10614						
19																									
20																									
				H 252				20492																	
				1990	861			4950	2444			708.86					44457		12723				13736		
				2251		3112		6442																	

Form 5CD MILLER-DAVIS CO., MINNEAPOLIS

Assessment Roll and Tax List of Real Property in the Town of Thunder Lake

* Indicate Type of Property: R-Residential, C-Commercial, I-Industrial, U-Utility, F-Farm, L-Lakeshore, T-Timber, M-Mineral

	In Whose Name Assessed	Description of Property: Subdivision	Sec. or Lot	Town or Block	Rng.	Number of Acres of Land (Acres / 100ths)	No. School District	Indicate Homestead Yes or No	Agt. or Non-Resi Yes or No	Indicate Type* Yes or No	Type*	True and Full Valuations: Land Exclusive of Structures and Improvements	Buildings and Other Structures	Machinery Permanently Attached to Real Estate	Total True and Full Value	Assessed Valuations: Rural: Homestead Up to $4,000 20%	Rural: Over $4,000 and Non-Homestead 33⅓%	All Other: Timber Land Class 3a 20%	All Other: Homestead Up to $4,000 25%	All Other: Over $4,000 and Non-Homestead 40%	All Other: Machinery Permanently Attached to Real Estate 33⅓%	All Other: Seasonal and Recreational Cabins 33⅓%	Total Assessed Value	Total Assessed Value as Equalized by the Board of Review	Final Equalized Value	Sold for Taxes	Tax Including State Homestead ___ Mills	State Tax on Non-Homestead 8.3 Mills	Special Taxes	Special Taxes	Total Taxes	Paid	When Paid (Month Day Year)	Number of Receipt	March Settlement 1963	June Settlement 1963	Penalty	November Settlement 1963	Penalty	Collections to First Monday in January 1964	Penalty	Delinquent on First Monday in January 1964	Total Delinquent Tax and Penalty	Remarks
						Acres						Dollars	Dollars	Dollars	Dollars	Dollars	Dollars	Dollars	Dollars	Dollars	Dollars	Dollars	Dollars	Dollars	Dollars																				
1	C. H. Thomas	Govt Lot 1 less N 254' & less S 200' & 28	14	42	26	75	118	No	Yes	R		45 / 30	693 / 462		738 / 492		246 / 164						246 / 164																					11624
2	Clifford Archie Thomas	Govt Lot 2 less S 200' of the E; Part lying E of 16th line				46.40		No	Yes	T		420			420		140						140																					11653
3	Arnold H. & Mae J. Maas	~~TW NENW~~ Govt Lot 3				50.40		Yes	Yes	T		500			500	100							100																					
	" " "	Govt Lot 4 less N 200'				9.40		Yes	Yes	R		300 / 200	2832 / 1333		2332 / 1533	466 / 311							466 / 311																				21308
	Clifford Archie Thomas	N. 75' of Govt Lot 1				1		No	No	L		45			45		22 / 15						22 / 15																					
	State of Minnesota	NE¼ of NW¼																																										
	State of Minnesota	NW¼ of NW¼																																										
	State of Minnesota	SW¼ of NW¼																																										
	State of Minnesota	SE¼ of NW¼																																										
10	Ernest P. Swanson	S. 530' of Govt Lot 1				75		Yes	Yes	L		135 / 70	420 / 270		555 / 370	111 / 74							111 / 74																					
	State of Minnesota	NE¼ of SW¼																																										
	State of Minnesota	NW¼ of SW¼																																										
	State of Minnesota	SW¼ of SW¼																																										
	State of Minnesota	SE¼ of SW¼																																										
15	Frank & Ruby Graham	S. 200' of the E half of Govt Lot 2 lying E of 16th line				1.50		No	Yes	L		67 / 45			67 / 45		22 / 15						22 / 15																					
16	Arnold H. & Mae J. Maas	~~Govt Lot 5~~				33.85		Yes	No	L		600 / 400			600 / 400	120 / 80							120 / 80																					11653
17	" " "	NW¼ of SE¼				40		Yes	Yes	T		320			320	64							64																					
18	State of Minnesota	SW¼ of SE¼																																										
19	Mae J. & Helen C. Allen & Foster E. & Thelma Stover	~~Govt Lot 6~~				37.85		No	Yes	T		330 / 220			330 / 220		110 / 73						110 / 73																					
20	Bolton & Freda Lind	N. 200' of Govt Lot 4				1.35 / 0.40		Yes	No	L		135 / 40	1380 / 420		1515 / 460	303 / 202							303 / 202																					
						224.90						2430 / 2919	3017 / 4525		5447 / 7444	831 / 1164	444 / 540						1275 / 1704																					

Sold for Taxes	District No. ___ Rate ___ Mills	District No. ___ Rate ___ Mills	District No. 118 Rate 9.5 Mills	District No. 118 Rate 9.5 Mills	District No. ___ Rate ___ Mills	District No. ___ Rate ___ Mills
	Dollars	Dollars	Dollars	Dollars	Dollars	Dollars
1			246			
2			140			
3			4100			
4			4466			
5				22		
6						
7						
8						
9						
10			4111			
11						
12						
13						
14						
15			20			
16				H120		
17			H64			
18						
19			110			
20				H303		
			H741	H423		
			518	22		
			1259	H45	1704	

A NA

VALUATIONS BY SCHOOL DISTRICTS AS EQUALIZED BY DEPARTMENT OF TAXATION

Tax Including State Homestead ___ Mills	State Tax on Non-Homestead 8.3 Mills	Special Taxes	Special Taxes	Total Taxes	Paid	When Paid (Month Day Year)	Number of Receipt	March Settlement 1963	June Settlement 1963	Penalty	November Settlement 1963	Penalty	Collections to First Monday in January 1964	Penalty	Delinquent on First Monday in January 1964	Total Delinquent Tax and Penalty	Remarks
$ cts.	$ cts.	$ cts.	$ cts.	$ cts.				$ cts.	$ cts.	$ cts.	$ cts.	$ cts.	$ cts.	$ cts.	$ cts.	$ cts.	
5240	210			5450											5450	459.95	
2982	120			3102											3102	342.12	
2130				2130	2nd HALF PAID	OCT 31 1962											
					1st HALF PAID	MAY 31 1963	11215		1065		1065						
					2nd HALF PAID	OCT 31 1962	21108										21308
					1st HALF PAID	MAY 31 1963	11215		1065		1065						
9426				9426					4963		4963						
524	18			542											542	5.96	11653
2364				2364	PAID IN FULL	MAY 31 1963	11162		2364								11653
468	18			486	PAID IN FULL	MAY 6 1963	11376		486								
2856				2856	2nd HALF PAID	OCT 31 1962	21205				1428						21608
					1st HALF PAID	MAY 31 1963	11205		1428		1428						
1364				1364	2nd HALF PAID	OCT 31 1962	21205										
					1st HALF PAID	MAY 31 1963	11205		682		682						
2344	94			2438	2nd HALF PAID	OCT 31 1963	10352										
					1st HALF PAID	MAY 31 1963	11669		1219		1219						21728
7212				7212	2nd HALF PAID	OCT 11 1963	10632										
15592					1st HALF PAID	MAY 20 1963	11814		3606		3606						23225
26818	460			27278					5813		12963				9094		
37410																	

Form 5CD MILLER-DAVIS CO., MINNEAPOLIS

Assessment Roll and Tax List of Real Property in the Town of Thunder Lake, Cass County, Minnesota, for Taxes for the Year 1962.

* Indicate Type of Property: R-Residential, C-Commercial, I-Industrial, U-Utility, F-Farm, L-Lakeshore, T-Timber, M-Mineral

	IN WHOSE NAME ASSESSED	DESCRIPTION OF PROPERTY: SUBDIVISION	Sec. or Lot	Town or Block	Rng.	Number of Acres of Land (Acres 100ths)	No. School District	Indicate Homestead Yes or No	Agri. or Seas. Rec. Yes or No	* Indicate Type of Property	TRUE AND FULL VALUATIONS: LAND Exclusive of Structures and Improvements	BUILDINGS and Other Structures	MACHINERY Permanently Attached to Real Estate	TOTAL True and Full Value	ASSESSED VALUATIONS: RURAL: Homestead Up to $4,000 20%	RURAL: Over $4,000 and Non-Homestead 33⅓%	ALL OTHER: Timber Land Class 3a 20%	ALL OTHER: Homestead Up to $4,000 25%	ALL OTHER: Over $4,000 and Non-Homestead 40%	ALL OTHER: MACHINERY Permanently Attached to Real Estate 33⅓%	ALL OTHER: Seasonal and Recreational Cabins 33⅓%	TOTAL ASSESSED VALUE	Total Assessed Value as Equalized by the Board of Review	FINAL EQUALIZED VALUE
						Acres 100ths					Dollars	Dollars	Dollars	Dollars	Dollars	Dollars	Dollars	Dollars	Dollars	Dollars	Dollars	Dollars	Dollars	Dollars
1	State of Minnesota	NE¼ of NE¼	24	140	26		118																	
2	State of Minnesota	NW¼ of NE¼																						
3	State of Minnesota	SW¼ of NE¼																						
4	State of Minnesota	SE¼ of NE¼																						
5																								
6	State of Minnesota	NE¼ of NW¼																						
7	Joseph B. Seaman	NW¼ of NW¼				40		No	Yes	T	342			342	114							114		
8	" "	SW¼ of NW¼				40		No	Yes	T	342			342	114							114		
9	State of Minnesota	SE¼ of NW¼																						
10																								
11	State of Minnesota	NE¼ of SW¼																						
12	State of Minnesota	NW¼ of SW¼																						
13	State of Minnesota	SW¼ of SW¼																						
14	State of Minnesota	SE¼ of SW¼																						
15																								
16	State of Minnesota	NE¼ of SE¼																						
17	State of Minnesota	NW¼ of SE¼																						
18	State of Minnesota	SW¼ of SE¼																						
19	State of Minnesota	SE¼ of SE¼																						
20																								
						80					684			684	228							228		

	SOLD FOR TAXES	VALUATIONS BY SCHOOL DISTRICTS AS EQUALIZED BY DEPARTMENT OF TAXATION: District No. ___ Rate ___ Mills	District No. ___ Rate ___ Mills	District No. 112 Rate 6 A 12 Mills	District No. ___ Rate ___ Mills	District No. ___ Rate ___ Mills	District No. ___ Rate ___ Mills	Tax Including State Homestead ___ Mills	State Tax on Non-Homestead 6.4 Mills	SPECIAL TAXES	SPECIAL TAXES	TOTAL TAXES	PAID	WHEN PAID (Month Day Year)	Number of Receipt	March Settlement 1963	June Settlement 1963	Penalty	November Settlement 1963	Penalty	Collections to First Monday in January 1964	Penalty	Delinquent on First Monday in January 1964	Total Delinquent Tax and Penalty	REMARKS
		Dollars	Dollars	Dollars	Dollars	Dollars	Dollars	$ cts.	$ cts.	$ cts.	$ cts.	$ cts.				$ cts.	$ cts.	$ cts.	$ cts.	$ cts.	$ cts.	$ cts.	$ cts.	$ cts.	
1																									
2																									
3																									
4																									
5																									
6																									
7				114				2428	46			2526	PAID IN FULL	MAY 3 1 1963	11186		25.26								11657
8				114				2428	48			2526	PAID IN FULL	MAY 3 1 1963	11186		25.26								"
9																									
10																									
11																									
12																									
13																									
14																									
15																									
16																									
17																									
18																									
19																									
20																									
				228				4856	96			5052					50.52								

Form 5CD MILLER-DAVIS CO., MINNEAPOLIS

Assessment Roll and Tax List of Real Property in the Town of Thunder Lake, Cass County, Minnesota, for Taxes for the Year 1962.

* Indicate Type of Property: R-Residential, C-Commercial, I-Industrial, U-Utility, F-Farm, L-Lakeshore, T-Timber, M-Mineral

	IN WHOSE NAME ASSESSED	DESCRIPTION OF PROPERTY: SUBDIVISION	Sec. or Lot	Town or Block	Rng.	Number of Acres of Land (Acres 100ths)	No. School District	Indicate Homestead Yes or No	Agri or Seas Rec Yes or No	* Indicate Type Property	TRUE AND FULL VALUATIONS: LAND Exclusive of Structures and Improvements	BUILDINGS and Other Structures	MACHINERY Permanently Attached to Real Estate	TOTAL True and Full Value	ASSESSED VALUATIONS: RURAL: Homestead Up to $4,000 20%	RURAL: Over $4,000 and Non-Homestead 33⅓%	ALL OTHER: Timber Land Class 3e 20%	ALL OTHER: Homestead Up to $4,000 25%	ALL OTHER: Over $4,000 and Non-Homestead 40%	ALL OTHER: MACHINERY Permanently Attached to Real Estate 33⅓%	ALL OTHER: Seasonal and Recreational Cabins 33⅓%	TOTAL ASSESSED VALUE	Total Assessed Value as Equalized by the Board of Review	FINAL EQUALIZED VALUE
						Acres 100ths					Dollars	Dollars	Dollars	Dollars	Dollars	Dollars	Dollars	Dollars	Dollars	Dollars	Dollars	Dollars	Dollars	Dollars
1	Joseph B. Seaman	NE¼ of NE¼	30	140	26	40	118	No	Yes	T	342			342		114						114		
2	State of Minnesota	NW¼ of NE¼																						
3	State of Minnesota	SW¼ of NE¼																						
4	Joseph B. Seaman	SE¼ of NE¼				40		No	Yes	T	342			342		114						114		
5																								
6	State of Minnesota	NE¼ of NW¼																						
7	State of Minnesota	~~NW¼ of NW¼~~ Govt Lot 1																						
8	State of Minnesota	~~SW¼ of NW¼~~ " " 2																						
9	State of Minnesota	SE¼ of NW¼																						
10																								
11	State of Minnesota	NE¼ of SW¼																						
12	State of Minnesota	~~NW¼ of SW¼~~ Govt Lot 3																						
13	State of Minnesota	~~SW¼ of SW¼~~ " " 4																						
14	State of Minnesota	SE¼ of SW¼																						
15																								
16	State of Minnesota	NE¼ of SE¼																						
17	State of Minnesota	NW¼ of SE¼																						
18	State of Minnesota	SW¼ of SE¼																						
19	State of Minnesota	SE¼ of SE¼																						
20																								
						80					684			684		228						228		

	SOLD FOR TAXES	VALUATIONS BY SCHOOL DISTRICTS AS EQUALIZED BY DEPARTMENT OF TAXATION: District No.____ Rate____ ____ Mills	District No.____ Rate____ ____ Mills	District No. 118 Rate 2.12 Mills	District No.____ Rate____ ____ Mills	District No.____ Rate____ ____ Mills	District No.____ Rate____ ____ Mills	Tax Including State Homestead ____ Mills	State Tax on Non-Homestead 8.6 Mills	SPECIAL TAXES	SPECIAL TAXES	TOTAL TAXES	PAID	WHEN PAID (Month Day Year)	Number of Receipt	March Settlement 1963	June Settlement 1963	Penalty	November Settlement 1963	Penalty	Collections to First Monday in January 1964	Penalty	Delinquent on First Monday in January 1964	Total Delinquent Tax and Penalty	REMARKS
		Dollars	Dollars	Dollars	Dollars	Dollars	Dollars	$ cts.	$ cts.	$ cts.	$ cts.	$ cts.				$ cts.	$ cts.	$ cts.	$ cts.	$ cts.	$ cts.	$ cts.	$ cts.	$ cts.	
1				114				24.28	98			25.26	PAID IN FULL	MAY 31 1962	11136		25.26								11657
2																									
3																									
4				114				24.28	98			25.26	PAID IN FULL	MAY 31 1962	11136		25.26								11657
5																									
6																									
7																									
8																									
9																									
10																									
11																									
12																									
13																									
14																									
15																									
16																									
17																									
18																									
19																									
20																									
				228				48.56	1.96			50.52					50.52								

Assessment Roll and Tax List of Real Property in the Town of Shingobee Lake, Cass County, Minnesota, for Taxes for the Year 1962.

Form 5C13 MILLER-DAVIS CO., MINNEAPOLIS

* Indicate Type of Property: R-Residential, C-Commercial, I-Industrial, U-Utility, F-Farm, L-Lakeshore, T-Timber, M-Mineral

	IN WHOSE NAME ASSESSED	DESCRIPTION OF PROPERTY: SUBDIVISION	Sec. or Lot	Town or Block	Rng.	Number of Acres of Land (Acres 100ths)	No. School District	Indicate Homestead Yes or No	Agt. or Seas. Rent. Yes or No	* Indicate Type of Property	TRUE AND FULL VALUATIONS: LAND Exclusive of Structures and Improvements	BUILDINGS and Other Structures	MACHINERY Permanently Attached to Real Estate	TOTAL True and Full Value	ASSESSED VALUATIONS: RURAL: Homestead Up to $4,000 20%	RURAL: Over $4,000 and Non-Homestead 33⅓%	ALL OTHER: Timber Land Class 3a 20%	ALL OTHER: Homestead Up to $4,000 25%	ALL OTHER: Over $4,000 and Non-Homestead 40%	ALL OTHER: MACHINERY Permanently Attached to Real Estate 33⅓%	ALL OTHER: Seasonal and Recreational Cabins 33⅓%	TOTAL ASSESSED VALUE	Total Assessed Value as Equalized by the Board of Review	FINAL EQUALIZED VALUE
						Acres 100ths					Dollars	Dollars	Dollars	Dollars	Dollars	Dollars	Dollars	Dollars	Dollars	Dollars	Dollars	Dollars	Dollars	Dollars
1	State of Minnesota	NE¼ of NE¼	31	140	26		118																	
2	State of Minnesota	NW¼ of NE¼																						
3	State of Minnesota	SW¼ of NE¼																						
4	State of Minnesota	SE¼ of NE¼																						
5																								
6	State of Minnesota	NE¼ of NW¼																						
7	State of Minnesota	~~NW¼ of NW¼~~ Govt Lot 1																						
8	State of Minnesota	~~SW¼ of NW¼~~ " " 2																						
9	State of Minnesota	SE¼ of NW¼																						
10																								
11	State of Minnesota	NE¼ of SW¼																						
12	State of Minnesota	~~NW¼ of SW¼~~ Govt Lot 3																						
13	Lee Williams	~~SW¼ of SW¼~~ " " 4				23.33	Non Pay T				300	108		408		136						136		
14	State of Minnesota	~~SE¼ of SW¼~~ " " 5																						
15																								
16	State of Minnesota	NE¼ of SE¼																						
17	State of Minnesota	NW¼ of SE¼																						
18	State of Minnesota	SW¼ of SE¼																						
19	State of Minnesota	SE¼ of SE¼																						
20																								
						23.33					300	108		408		136						136		

	SOLD FOR TAXES	VALUATIONS BY SCHOOL DISTRICTS AS EQUALIZED BY DEPARTMENT OF TAXATION: District No. ___ Rate ___ Mills	District No. ___ Rate ___ Mills	District No. 116 Rate 41.2 Mills	District No. ___ Rate ___ Mills	District No. ___ Rate ___ Mills	District No. ___ Rate ___ Mills	Tax Including State Homestead ___ Mills	State Tax on Non-Homestead 4.4 Mills	SPECIAL TAXES	SPECIAL TAXES	TOTAL TAXES	PAID	WHEN PAID Month Day Year	Number of Receipt	March Settlement 1963	June Settlement 1963	Penalty	November Settlement 1963	Penalty	Collections to First Monday in January 1964	Penalty	Delinquent on First Monday in January 1964	Total Delinquent Tax and Penalty	REMARKS
		Dollars	Dollars	Dollars	Dollars	Dollars	Dollars	$ cts.	$ cts.	$ cts.	$ cts.	$ cts.				$ cts.	$ cts.	$ cts.	$ cts.	$ cts.	$ cts.	$ cts.	$ cts.	$ cts.	
1																									
2																									
3																									
4																									
5																									
6																									
7																									
8																									
9																									
10																									
11																									
12																									
13	SOLD FOR TAXES			136				2896	116			3012											3012		Last pd 1966
14																									
15																									
16																									
17																									
18																									
19																									
20																									
				136				2896	116			3012											3012		

Form 3CD MILLER-DAVIS CO., MINNEAPOLIS

Assessment Roll and Tax List of Real Property in the Town of Thunder Lake

* Indicate Type of Property: R-Residential, C-Commercial, I-Industrial, U-Utility, F-Farm, L-Lakeshore, T-Timber, M-Mineral

Cass County, Minnesota, for Taxes for the Year 1962.

	In Whose Name Assessed		Description of Property: Subdivision	Sec. or Lot	Town or Block	Rng.	Number of Acres of Land (Acres / 100ths)	No. School Districts	Indicate Homestead Yes or No	Agri. or Non-Agri. Rec. Yes or No	Indicate Type of Property	True and Full Valuations: Land Exclusive of Structures and Improvements	Buildings and Other Structures	Machinery Permanently Attached to Real Estate	Total True and Full Value	Assessed Valuations: Rural: Homestead Up to $4,000 20%	Rural: Over $4,000 and Non-Homestead 33⅓%	Rural: Timber Land Class 3a 20%	All Other: Homestead Up to $4,000 25%	All Other: Over $4,000 Non-Homestead 40%	All Other: Machinery Permanently Attached to Real Estate 33⅓%	All Other: Seasonal and Recreational Cabins 33⅓%	Total Assessed Value	Total Assessed Value Equalized by the Board of Review	Final Equalized Value
							Acres					Dollars	Dollars	Dollars	Dollars	Dollars	Dollars	Dollars	Dollars	Dollars	Dollars	Dollars	Dollars	Dollars	Dollars
	Nautilus Land Co.	1	NE¼ of NE¼	32	142	26	40	118	No	Yes	T	321			321		107						107		
	Gilbert R. Sabin	2	NW¼ of NE¼				40		No	Yes	T	270			270	✓	90						90		
	Nautilus Land Co.	3	SW¼ of NE¼				40		No	Yes	T	270			270		90						90		
	Gilbert R. Sabin	4	SE¼ of NE¼				40		No	Yes	T	270			270	✓	90						90		
		5																							
	Nautilus Land Co.	6	NE¼ of NW¼				40		No	Yes	T	270			270		90						90		
	" " "	7	NW¼ of NW¼				40		No	Yes	T	270			270		90						90		
	" " "	8	SW¼ of NW¼				40		No	Yes	T	372			372		124						124		
	" " "	9	SE¼ of NW¼				40		No	Yes	T	372			372		124						124		
	Sybil G. Vendela Nelson	10	W. 150' of E. 315' of that Part of Govt Lot 3 W. of Meander Cor.				4.50		No	Yes	T	102			102		34						34		
	State of Minnesota	11	NE¼ of SW¼																						
	State of Minnesota	12	NW¼ of SW¼																						
	State of Minnesota	13	SW¼ of SW¼																						
	Gilbert R. & Louis C. Sabin ~~Gilbert R. & Louis C. Sabin~~ ~~Tom & Evelyn Powell~~	14	~~SE¼ of SW¼~~ Govt Lot 1, less plat				~~40.00~~ 22.10		No	Yes	T	330			330		110						110		
		15	W. 300' of E. 720' of Govt Lot 3				24.35		No	Yes	T	300			300		100						100		
	Gilbert R. Sabin ~~Gilbert R. & Louis C. Sabin~~	16	NE¼ of SE¼				40		No	Yes	T	270			270	✓	90						90		
	Gilbert R. & Louis C. Sabin ~~" " " "~~	17	NW¼ of SE¼				40		No	Yes	T	330			330		110						110		
		18	~~SW¼ of SE¼~~ Govt Lot 2, less plat				~~40.00~~ 39.47		No	Yes	T	306			306		102						102		
		19	SE¼ of SE¼																						
	Vendela & Sybil G. Nelson	20	W. 150' of E. 215' of that Part of Govt Lot 3 lying W. of Meander Cor.				4.50		No	Yes	T	174			174		58						58		
							512.47					4227			4227		1409						1409		

Sold for Taxes	Valuations by School Districts as Equalized by Department of Taxation: District No. / Rate ___ Mills	District No. / Rate ___ Mills	District No. 112 / Rate 2.2 Mills	District No. / Rate ___ Mills	District No. / Rate ___ Mills	District No. / Rate ___ Mills	Tax Including State Homestead	State Tax on Non-Homestead 8.5 Mills	Special Taxes	Special Taxes	Total Taxes	Paid	When Paid: Month Day Year	Number of Receipt	March Settlement 1963	June Settlement 1963	Penalty	November Settlement 1963	Penalty	Collections to First Monday in January 1964	Penalty	Delinquent on First Monday in January 1964	Total Delinquent Tax and Penalty	Remarks
	Dollars	Dollars	Dollars	Dollars	Dollars	Dollars	$ cts.	$ cts.	$ cts.	$ cts.	$ cts.				$ cts.	$ cts.	$ cts.	$ cts.	$ cts.	$ cts.	$ cts.	$ cts.	$ cts.	
1	SOLD FOR TAXES		107				2280	92			2372	1st HALF PAID	MAY 15 1963	7392		9.97		1.99				23.72	$ 2.69	18724
2			54 ~~54~~	Abate	#9107		1158 ~~1418~~	46 ~~76~~			1196 ~~1494~~	balance Paid	2 CC 29 1963	20015										7.98 Abated
3	SOLD FOR TAXES		90				1918	76			1994	1st HALF PAID	MAY 15 1963	7392		9.97		1.99				19.94	$ 2.193	18724
4			54 ~~54~~	Abate	9107		1158 ~~1418~~	46 ~~76~~			1196 ~~1494~~	balance Paid	2 CC 29 1963	20015				1.99						7.98 Abated
5																								
6	SOLD FOR TAXES		90				1918	76			1994											19.94	$ 2.193	18724
7	SOLD FOR TAXES		90				1918	76			1994											19.94	$ 2.193	"
8	SOLD FOR TAXES		124				2642	106			2748											27.48	$ 3.023	"
9	SOLD FOR TAXES		124				2642	106			2748											27.48	$ 3.023	"
10			34				724	30			754	PAID IN FULL	FEB 14 1963	1835	7.54									Pay Commissioner 18817
11																								
12																								
13																								
14			116				2344	91			2435	PAID IN FULL	FEB 20 1963	6669	24.38									~~Tax Abated~~ 11660
15			100				2130	86			2216	PAID IN FULL	MAR 22 1963	7281		22.16								
16			54 ~~54~~	Abate	#9107		1158 ~~1418~~	46 ~~76~~			1196 ~~1494~~	1st HALF PAID balance Paid	MAY 15 1963 @ CC 29 1963	7392 20015		9.97		1.99						11659 7.98 Abated
17			54 ~~54~~	Abate	#8957		1158 ~~2344~~	46 ~~91~~			1196 ~~2435~~	PAID IN FULL	JAN 29 1963	7281	24.38			Recinded May 6 #30155		3.17	12.42			12.42 Abated 11657
18			102				2172	88			2260	PAID IN FULL	FEB 20 1963	6669	22.60									11662
19																								
20			58				1236	50			1286	PAID IN FULL	FEB 14 1963	1835	12.86									
			1409				30022	1202			31224				71.76	52.07		5.97				133.50		22.94

Form 3CD MILLER-DAVIS CO., MINNEAPOLIS

Assessment Roll and Tax List of Real Property in the Town of Thunder Lake, Cass County, Minnesota, for Taxes for the Year 1962.

* Indicate Type of Property: R-Residential, C-Commercial, I-Industrial, U-Utility, F-Farm, L-Lakeshore, T-Timber, M-Mineral

	IN WHOSE NAME ASSESSED	DESCRIPTION OF PROPERTY: SUBDIVISION	Sec. or Lot	Town or Block	Rng.	Number of Acres of Land: Acres	100ths	No. School District	Indicate Homestead by Yes or No	Agri. or Seas. Res. by Yes or No	Indicate Type of Property	TRUE AND FULL VALUATIONS: LAND Exclusive of Structures	BUILDINGS and Other Structures	MACHINERY Permanently Attached to Real Estate	TOTAL True and Full Value	ASSESSED VALUATIONS: RURAL: Homestead Up to $4,000 20%	RURAL: Over $4,000 and Non-Homestead 33⅓%	ALL OTHER: Timber Land Class 3a 20%	ALL OTHER: Homestead Up to $4,000 25%	ALL OTHER: Over $4,000 and Non-Homestead 40%	ALL OTHER: MACHINERY Permanently Attached to Real Estate 33⅓%	ALL OTHER: Seasonal and Recreational Cabins 33⅓%	TOTAL ASSESSED VALUE	Total Assessed Value as Equalized by the Board of Review	FINAL EQUALIZED VALUE
												Dollars	Dollars	Dollars	Dollars	Dollars	Dollars	Dollars	Dollars	Dollars	Dollars	Dollars	Dollars	Dollars	Dollars
1	State of Minnesota	NE¼ of NE¼	33	140	26			118																	
2	State of Minnesota	NW¼ of NE¼																							
3	State of Minnesota	SW¼ of NE¼																							
4	State of Minnesota	SE¼ of NE¼																							
5																									
6	State of Minnesota	NE¼ of NW¼																							
7	State of Minnesota	NW¼ of NW¼																							
8	State of Minnesota	SW¼ of NW¼																							
9	State of Minnesota	SE¼ of NW¼																							
10																									
11	State of Minnesota	NE¼ of SW¼																							
12	State of Minnesota	NW¼ of SW¼																							
13	State of Minnesota	SW¼ of SW¼																							
14	State of Minnesota	SE¼ of SW¼																							
15																									
16	State of Minnesota	NE¼ of SE¼																							
17	State of Minnesota	NW¼ of SE¼																							
18	State of Minnesota	SW¼ of SE¼																							
19	State of Minnesota	SE¼ of SE¼																							
20																									

	SOLD FOR TAXES	VALUATIONS BY SCHOOL DISTRICTS AS EQUALIZED BY DEPARTMENT OF TAXATION: District No.____ Rate____ Mills	District No.____ Rate____ Mills	District No.____ Rate____ Mills	District No.____ Rate____ Mills	District No.____ Rate____ Mills	District No.____ Rate____ Mills	Tax including State Homestead ____Mills	State Tax on Non-Homestead ____Mills	SPECIAL TAXES	SPECIAL TAXES	TOTAL TAXES		PAID	WHEN PAID	Number of Receipt	March Settlement 1963	June Settlement 1963	Penalty	November Settlement 1963	Penalty	Collections to First Monday in January 1964	Penalty	Delinquent on First Monday in January 1964	Total Delinquent Tax and Penalty	REMARKS
		Dollars	Dollars	Dollars	Dollars	Dollars	Dollars	$ cts.	$ cts.	$ cts.	$ cts.	$ cts.			Month Day Year		$ cts.	$ cts.	$ cts.	$ cts.	$ cts.	$ cts.	$ cts.	$ cts.	$ cts.	
1													1													
2													2													
3													3													
4													4													
5													5													
6													6													
7													7													
8													8													
9													9													
10													10													
11													11													
12													12													
13													13													
14													14													
15													15													
16													16													
17													17													
18													18													
19													19													
20													20													

Assessment Roll and Tax List of Real Property in the Town of Shingobee Lake, Cass County, Minnesota, for Taxes for the Year 1962.

Form 5CD · MILLER-DAVIS CO., MINNEAPOLIS

* Indicate Type of Property: R-Residential, C-Commercial, I-Industrial, U-Utility, F-Farm, L-Lakeshore, T-Timber, M-Mineral

	In Whose Name Assessed	Description of Property: Subdivision	Sec. or Lot	Town or Block	Rng.	Number of Acres of Land (Acres 100ths)	No.	No. School District	Indicate Homestead Yes or No	Agri. or Non-Agri. Yes or No	Indicate Type of Property*	True and Full Valuations: Land Exclusive of Structures and Improvements	Buildings and Other Structures	Machinery Permanently Attached to Real Estate	Total True and Full Value	Assessed Valuations: Rural: Homestead Up to $4,000 20%	Rural: Over $4,000 and Non-Homestead 33⅓%	All Other: Timber Land Class 3a 20%	All Other: Homestead Up to $4,000 25%	All Other: Over $4,000 and Non-Homestead 40%	All Other: Machinery Permanently Attached to Real Estate 33⅓%	All Other: Seasonal and Recreational Cabins 33⅓%	Total Assessed Value	Total Assessed Value as Equalized by the Board of Review	Final Equalized Value	Sold for Taxes	Valuations by School Districts as Equalized by Department of Taxation: District No. / Rate Mills	District No. / Rate Mills	District No. / Rate Mills	Tax including State Homestead Mills	State Tax on Non-Homestead 6.4 Mills	Special Taxes	Special Taxes	Total Taxes	Paid: Month Day Year	When Paid	Number of Receipt	March Settlement 1963	June Settlement 1963	Penalty	November Settlement 1963	Penalty	Collections in First Monday in January 1964	Penalty	Delinquent on First Monday in January 1964	Penalty	Total Delinquent Tax and Penalty	Remarks
						Dollars						Dollars	Dollars	Dollars	Dollars	Dollars	Dollars	Dollars	Dollars	Dollars	Dollars	Dollars	Dollars	Dollars	Dollars						$ cts.	$ cts.	$ cts.					$ cts.	$ cts.	$ cts.	$ cts.	$ cts.	$ cts.	$ cts.		
	Darcey S. Coffey	Lot 1 of Lot 3 Blk 4	34	140	26	40.10	18		No	Yes	T	60			60		20							20																									30.60 Abated
	" " "	NW¼ of NE¼ Lot Lot 2				24.50			No	Yes	R	832	143		975		325							325																									
	" " "	SW¼ of NE¼				40			No	Yes	T	351			351		117							117																									2.22 Abated
	Walter A. & Ethel Burau	SE¼ of NE¼ less sig.				40			No	Yes	R	166	198		364		121							121																									
							5																																												
	Orville A. & Gladys A. Sharp	Lot 3 less N 300' & less 200' along NW¼ of NW¼ lake in sec. of Lot 3				24.89	6		No	Yes	R	405	846		1251		417							417																									
	John R. & James A. Ralph	Lot Lot 4				33.24	7		No	Yes	R	742	400		1142		381							381																									
	State of Minnesota	SW¼ of NW¼					8					193	509		702		259							259																									
	State of Minnesota	SE¼ of NW¼					9																																												
	Darcey S. Coffey	N 300' of Lot Lot 3				3.18	10		No	Yes	L	270			270		90							90																									
	State of Minnesota	NE¼ of SW¼					11					120			120									40																									
	State of Minnesota	NW¼ of SW¼					12																																												
	State of Minnesota	SW¼ of SW¼					13																																												
	State of Minnesota	SE¼ of SW¼					14																																												
							15																																												
	Franklin M. Diedrick	NE¼ of SE¼				40			Yes	Yes	F	345	1955		1400	280								280			SOLD FOR TAXES	#280			5464				5464													
	" "	NW¼ of SE¼				40			Yes	Yes	T	190			190	38								38			SOLD FOR TAXES	#38			810				810													
	Emmett Todd	SW¼ of SE¼				40			Yes	Yes	T	320			320	64								64				#64			1364				1364													
	Gordon Hallein	SE¼ of SE¼				40			No	Yes	F	307	800		1107			369						369				#369		Abate #9015	7860		346		7514													
	Elsie & Ruth P. Stuffy Walter C. & Ella Person	200' along lake in s.w. cor. of Lot Lot 3				2.18	20		No	Yes	L	97	357		454								151	151																									
												63	238		303								101	101																									
				362	09							3049	3451		6500	382	1315						1697	3694																									
												4595	3999		8594		1629						532	2543																									

Cass County, Minnesota, for Taxes for the Year 1962.

Assessment Roll and Tax List of Real Property in the Town of Shingobee Lake, Cass County, Minnesota, for Taxes for the Year 1962.

Form 5CD MILLER-DAVIS CO., MINNEAPOLIS

* Indicate Type of Property: R-Residential, C-Commercial, I-Industrial, U-Utility, F-Farm, L-Lakeshore, T-Timber, M-Mineral

	IN WHOSE NAME ASSESSED	DESCRIPTION OF PROPERTY: SUBDIVISION	Sec. or Lot	Town of Block	Rng.	Number of Acres of Land: Acres	Number of Acres of Land: 100ths	No. School District	Indicate Homestead Yes No	Agri. or Resa. Rec. Yes or No	* Indicate Type Property	TRUE AND FULL VALUATIONS: LAND Exclusive of Structures and Improvements	BUILDINGS and Other Structures	MACHINERY Permanently Attached to Real Estate	TOTAL True and Full Value	ASSESSED VALUATIONS: RURAL: Homestead Up to $4,000 20%	RURAL: Over $4,000 and Non-Homestead 33⅓%	ALL OTHER: Timber Land Class 3a 20%	ALL OTHER: Homestead Up to $4,000 25%	ALL OTHER: Over $4,000 and Non-Homestead 40%	ALL OTHER: MACHINERY Permanently Attached to Real Estate 33⅓%	ALL OTHER: Seasonal and Recreational Cabins 33⅓%	TOTAL ASSESSED VALUE	Total Assessed Value as Equalized by the Board of Review	FINAL EQUALIZED VALUE
												Dollars	Dollars	Dollars	Dollars	Dollars	Dollars	Dollars	Dollars	Dollars	Dollars	Dollars	Dollars	Dollars	Dollars
1	State of Minnesota	NE¼ of NE¼	35	140	26			118																	
2	State of Minnesota	NW¼ of NE¼																							
3	State of Minnesota	SW¼ of NE¼																							
4	State of Minnesota	SE¼ of NE¼																							
5																									
6	Roberta Genevieve Crandall & William A. & Susan Crandall	NE¼ of NW¼				40			No	Yes	T	282			282		94						94		
7	" " "	NW¼ of NW¼ less 1½ ac.				40			No	Yes	T	282			282		94						94		
8	State of Minnesota	SW¼ of NW¼ " "																							
9	State of Minnesota	SE¼ of NW¼																							
10																									
11	James E. & Billie R. Brown	NE¼ of SW¼ less 1½ ac.				40			No	Yes	T	321			321		107						107		
12	" " "	NW¼ of SW¼ " "				40			No	Yes	T	321			321		107						107		
13	" " "	SW¼ of SW¼ " "				40			No	Yes	T	321			321		107						107		
14	" " "	SE¼ of SW¼ " "				40			No	Yes	T	321			321		107						107		
15																									
16	State of Minnesota	NE¼ of SE¼																							
17	State of Minnesota	NW¼ of SE¼																							
18	State of Minnesota	SW¼ of SE¼																							
19	State of Minnesota	SE¼ of SE¼																							
20																									
						240						1848			1848		616						616		

	SOLD FOR TAXES	VALUATIONS BY SCHOOL DISTRICTS AS EQUALIZED BY DEPARTMENT OF TAXATION: District No. ____ Rate ____ Mills	District No. ____ Rate ____ Mills	District No. 115 Rate 40.212 Mills	District No. ____ Rate ____ Mills	District No. ____ Rate ____ Mills	District No. ____ Rate ____ Mills	Tax Including State Homestead ____ Mills	State Tax on Non-Homestead 80 Mills	SPECIAL TAXES	SPECIAL TAXES	TOTAL TAXES		PAID	WHEN PAID	Number of Receipt	March Settlement 1963	June Settlement 1963	Penalty	November Settlement 1963	Penalty	Collections to First Monday in January 1964	Penalty	Delinquent on First Monday in January 1964	Total Delinquent Tax and Penalty	REMARKS
		Dollars	Dollars	Dollars	Dollars	Dollars	Dollars	$ cts.	$ cts.	$ cts.	$ cts.	$ cts.			Month Day Year		$ cts.	$ cts.	$ cts.	$ cts.	$ cts.	$ cts.	$ cts.	$ cts.	$ cts.	
1													1													
2													2													
3													3													
4													4													
5													5													
6	SOLD FOR TAXES			94				2002	80			2082	6											2082		s returned
7	SOLD FOR TAXES			94				2002	80			2082	7											2082		
8													8													
9													9													
10													10													
11	SOLD FOR TAXES			107				2280	92			2372	11											2372		19264
12	SOLD FOR TAXES			107				2280	92			2372	12											2372		
13	SOLD FOR TAXES			107				2280	92			2372	13											2372		
14	SOLD FOR TAXES			107				2280	92			2372	14											2372		
15													15													
16													16													
17													17													
18													18													
19													19													
20													20													
				616				13124	528			13652												13652		

Assessment Roll and Tax List of Real Property in the Town of Thunder Lake, Cass County, Minnesota, for Taxes for the Year 1962.

Form 5CD MILLER-DAVIS CO., MINNEAPOLIS

* Indicate Type of Property: R-Residential, C-Commercial, I-Industrial, U-Utility, F-Farm, L-Lakeshore, T-Timber, M-Mineral

	IN WHOSE NAME ASSESSED	DESCRIPTION OF PROPERTY: SUBDIVISION	Sec. or Lot	Town or Block	Rng.	Number of Acres of Land (Acres 100ths)	No. School District	Indicate Homestead Yes No	Agrt. or Seas. Rcrr. Yes or No	* Indicate Type of Property	TRUE AND FULL VALUATIONS: LAND Exclusive of Structures and Improvements	BUILDINGS and Other Structures	MACHINERY Permanently Attached to Real Estate	TOTAL True and Full Value	ASSESSED VALUATIONS: RURAL: Homestead Up to $4,000 20%	RURAL: Over $4,000 and Non-Homestead 33⅓%	ALL OTHER: Timber Land Class 3e 20%	ALL OTHER: Homestead Up to $4,000 25%	ALL OTHER: Over $4,000 and Non-Homestead 40%	ALL OTHER: MACHINERY Permanently Attached to Real Estate 33⅓%	ALL OTHER: Seasonal and Recreational Cabins 33⅓%	TOTAL ASSESSED VALUE	Total Assessed Value as Equalized by the Board of Review	FINAL EQUALIZED VALUE
											Dollars	Dollars	Dollars	Dollars	Dollars	Dollars	Dollars	Dollars	Dollars	Dollars	Dollars	Dollars	Dollars	Dollars
1	State of Minnesota	NE¼ of NE¼	36	140	36		118																	
2	State of Minnesota	NW¼ of NE¼																						
3	State of Minnesota	SW¼ of NE¼																						
4	State of Minnesota	SE¼ of NE¼																						
5																								
6	State of Minnesota	NE¼ of NW¼																						
7	State of Minnesota	NW¼ of NW¼																						
8	State of Minnesota	SW¼ of NW¼																						
9	State of Minnesota	SE¼ of NW¼																						
10																								
11	State of Minnesota	NE¼ of SW¼																						
12	State of Minnesota	NW¼ of SW¼																						
13	State of Minnesota	SW¼ of SW¼																						
14	State of Minnesota	SE¼ of SW¼																						
15																								
16	State of Minnesota	NE¼ of SE¼																						
17	State of Minnesota	NW¼ of SE¼																						
18	State of Minnesota	SW¼ of SE¼																						
19	State of Minnesota	SE¼ of SE¼																						
20																								

	SOLD FOR TAXES	VALUATIONS BY SCHOOL DISTRICTS AS EQUALIZED BY DEPARTMENT OF TAXATION: District No.____ Rate ____ Mills	District No.____ Rate ____ Mills	District No.____ Rate ____ Mills	District No.____ Rate ____ Mills	District No.____ Rate ____ Mills	District No.____ Rate ____ Mills	Tax including State Homestead ____Mills	State Tax on Non-Homestead ____Mills	SPECIAL TAXES	SPECIAL TAXES	TOTAL TAXES	PAID	WHEN PAID: Month Day Year	Number of Receipt	March Settlement 1963	June Settlement 1963	Penalty	November Settlement 1963	Penalty	Collections to First Monday in January 1964	Penalty	Delinquent on First Monday in January 1964	Total Delinquent Tax and Penalty	REMARKS
		Dollars	Dollars	Dollars	Dollars	Dollars	Dollars	$ cts.	$ cts.	$ cts.	$ cts.	$ cts.				$ cts.	$ cts.	$ cts.	$ cts.	$ cts.	$ cts.	$ cts.	$ cts.	$ cts.	
1																									
2																									
3																									
4																									
5																									
6																									
7																									
8																									
9																									
10																									
11																									
12																									
13																									
14																									
15																									
16																									
17																									
18																									
19																									
20																									

Form 5CD MILLER-DAVIS CO., MINNEAPOLIS

Assessment Roll and Tax List of Real Property in the ..... of .....

* Indicate Type of Property: R-Residential, C-Commercial, I-Industrial, U-Utility, F-Farm, I

	IN WHOSE NAME ASSESSED	DESCRIPTION OF PROPERTY: SUBDIVISION	Sec. or Lot	Town or Block	Rng.	Number of Acres of Land: Acres	100ths	No. School District	Indicate Homestead Yes or No	Agrt. or Resd. Reer. Yes or No	* Indicate Type of Property	TRUE AND FULL VALUATIONS: LAND Exclusive of Structures and Improvements	BUILDINGS and Other Structures	MACHINERY Permanently Attached to Real Estate	TOTAL True and Full Value	ASSESS: RURAL: Homestead Up to $4,000 20%	Over $4,000 and Non-Homestead 33⅓%	ALL OTHER: Timber Land Class 3a 20%	Homestead Up to $4,000 25%	Over and Hom 4
												Dollars	Dollars	Dollars	Dollars	Dollars	Dollars	Dollars	Dollars	Dol
1		N E ¼ of N E ¼																		
2		N W ¼ of N E ¼																		
3		S W ¼ of N E ¼																		
4		S E ¼ of N E ¼																		
5																				
6		N E ¼ of N W ¼																		
7		N W ¼ of N W ¼																		
8		S W ¼ of N W ¼																		
9		S E ¼ of N W ¼																		
10																				
11		N E ¼ of S W ¼																		
12		N W ¼ of S W ¼																		
13		S W ¼ of S W ¼																		
14		S E ¼ of S W ¼																		
15																				
16		N E ¼ of S E ¼																		
17		N W ¼ of S E ¼																		
18		S W ¼ of S E ¼																		
19		S E ¼ of S E ¼																		
20																				

PAGES

44

THRU

56

BLANK

	...x ...ding ...e ...stead ...ills	State Tax on Non-Homestead ....Mills	SPECIAL TAXES	SPECIAL TAXES	TOTAL TAXES		PAID	WHEN PAID: Month Day Year	Number of Receipt	March Settlement 1963	June Settlement 1963	Penalty	November Settlement 1963	Penalty	Collections to First Monday in January 1964	Penalty	Delinquent on First Monday in January 1964	Total Delinquent Tax and Penalty	REMARKS
	cts.	$ cts.	$ cts.	$ cts.	$ cts.					$ cts.	$ cts.	$ cts.	$ cts.	$ cts.	$ cts.	$ cts.	$ cts.	$ cts.	
1																			
2																			
3																			
4																			
5																			
6																			
7																			
8																			
9																			
10																			
11																			
12																			
13																			
14																			
15																			
16																			
17																			
18																			
19																			
20																			

Dooley-Trail
Dodge-Pine
Hay Cr.
Oak Park
Sanders
Pine Cr.
Lake Laura
Beach
Bear
Whitewood
Garrison
Dwl Bay
Pt. Cliff
Plat of
Pt. O.

Assessment Roll and Tax List of Real Property in the Town of Shingobee Lake

* Indicate Type of Property: R-Residential, C-Commercial, I-Industrial, U-Utility, F-Farm, L-Lakeshore, T-Timber, M-Mineral

15C MILLER-DAVIS CO., MINNEAPOLIS

	IN WHOSE NAME ASSESSED	DESCRIPTION OF PROPERTY: SUBDIVISION	Sec. or Lot	Town or Block	Rng.	Number of Acres of Land (Acres / 100ths)	No. School District	Indicate Homestead Yes No	Agrt. or Rural Res. Yes or No	* Indicate Type Property	TRUE AND FULL VALUATIONS: LAND Exclusive of Structures and Improvements	BUILDINGS and Other Structures	MACHINERY Permanently Attached to Real Estate	TOTAL True and Full Value	ASSESSED VALUATIONS: RURAL: Homestead Up to $4,000 20%	RURAL: Over $4,000 and Non-Homestead 33⅓%	ALL OTHER: Timber Land Class 3c 20%	ALL OTHER: Homestead Up to $4,000 25%	ALL OTHER: Over $4,000 and Non-Homestead 40%	ALL OTHER: MACHINERY Permanently Attached to Real Estate 33⅓%	Seasonal and Recreational Cabins 33⅓%	TOTAL ASSESSED VALUE	Total Assessed Value as Equalized by the Board of Review	FINAL EQUALIZED VALUE
		Cooley Trail Duck Pass																						
		Part of Govt. Lot 2 Sec. 3-140-26									+5870	+5870												
											Dollars	Dollars	Dollars	Dollars	Dollars	Dollars	Dollars	Dollars	Dollars	Dollars	Dollars	Dollars	Dollars	Dollars
1	Elmer Dishon		1				118	Yes	No	R	23	578		601	120							120		
2	Jack + Rose Hayward		2					Yes	No	R	45	900		945	189							189		
3	Carl + Anna B. Marth		3					No	No	R	45	720		765	126							126		
	C. J. Danens										30	793		823		256						256		
4			4					No	Yes	L	45	360		405						135		135		
	" "										30	240		270							90	90		
5			5					No	Yes	L	67			67		22						22		
											45			45		15						15		
6	Kickapoo Lodge, Inc.		6					No	Yes	L	67			67		22						22		
											45			45		15						15		
7	" " "		7					No	No	L	67			67		22						22		
											45			45		15						15		
8	" " "		8					No	No	L	67	270		337		112						112		
											45	180		225		75						75		
9	Fred Markwardt + C. L. Anderson		9					No	Yes	L	67	225		292		98						98		
											45	150		195		65						65		
10																								
11																								
12																								
13																								
14																								
15																								
16																								
17																								
18																								
19																								
20																								
											320	2038		2368	204	291					155	652		
											493	3057		3550	309	434					233	976		

	SOLD FOR TAXES	VALUATIONS BY SCHOOL DISTRICTS AS EQUALIZED BY DEPARTMENT OF TAXATION: District No. / Rate — Mills	District No. / Rate — Mills	District No. / Rate — Mills	District No. 115 / Rate 4.0 — 113 Mills	District No. 118 / Rate — Mills	District No. / Rate — Mills	Tax including State Homestead — Mills	State Tax on Non-Homestead 6.5 — Mills	SPECIAL TAXES	SPECIAL TAXES	TOTAL TAXES	PAID	WHEN PAID	Number of Receipt	March Settlement 1963	June Settlement 1963	Penalty	November Settlement 1963	Penalty	Collections to First Monday in January 1964	Penalty	Delinquent on First Monday in January 1964	Penalty	Total Delinquent Tax and Penalty	REMARKS
		Dollars	Dollars	Dollars	Dollars	Dollars	Dollars	$ cts.	$ cts.	$ cts.	$ cts.	$ cts.		Month Day Year		$ cts.	$ cts.	$ cts.	$ cts.	$ cts.	$ cts.	$ cts.	$ cts.	$ cts.	$ cts.	
1				H 120				2856				2856	PAID IN FULL	MAY 2 1 1963	11180		2856									11668
2	SOLD FOR TAXES			H 189				4498				4498	PAID IN FULL	MAY 3 1 1963	11205				44.98	67						20583
3				256				6092	218			6310	PAID IN FULL	MAY 3 1 1963	11170		6310									11662
4			135					2876	116			2992	PAID IN FULL	MAY 20 1963	7513		29.92									11670
5			22					468	18			486	PAID IN FULL	MAY 20 1963			4.86									"
6			22					468	18			486	PAID IN FULL	APR 2 4 1963	8105											11671
7				22				524	18			542	PAID IN FULL	APR 2 4 1963			37.96									"
8				112				2666	96			2762	PAID IN FULL	APR 2 4 1963												"
9			98					2088	84			2172	PAID IN FULL	MAY 3 1 1963	11210		21.72									11672
10																										
11																										
12																										
13																										
14																										
15																										
16																										
17																										
18																										
19																										
20																										
			277	4369				16636	568			23104					18606		44.98							
				396				5900																		
				699	976			22536																		

Assessment Roll and Tax List of Real Property in the Town of Thunder Lake, Cass County, Minnesota, for Taxes for the Year 1962.

Form 5C MILLER-DAVIS CO., MINNEAPOLIS

* Indicate Type of Property: R-Residential, C-Commercial, I-Industrial, U-Utility, F-Farm, L-Lakeshore, T-Timber, M-Mineral

Description of Property: Oak Park Beaches Subdivision — Govt Lots 5-8-9 Sec. 6-140-26

In Whose Name Assessed	Line	Sec. or Lot	Town or Block	Rng.	Acres	100ths	No. School District	Indicate Homestead Yes or No	Agri. or Seas. Recr. Yes or No	* Indicate Type of Property	Land Exclusive of Structures and Improvements (+50070) Dollars	Buildings and Other Structures (+50070) Dollars	Machinery Permanently Attached to Real Estate Dollars	Total True and Full Value Dollars	Rural: Homestead Up to $4,000 20%	Rural: Over $4,000 and Non-Homestead 33⅓%	Timber Land Class 3e 20%	All Other: Homestead Up to $4,000 25%	All Other: Over $4,000 and Non-Homestead 40%	Machinery Permanently Attached to Real Estate 33⅓%	Seasonal and Recreational Cabins 33⅓%	Total Assessed Value	Total Assessed Value as Equalized by the Board of Review	Final Equalized Value
Paul E. Musick	1	1	1				118	Yes	No	R	67 / 45	360 / 240		427 / 385	86 / 57							86 / 57		
Carson I. & Lola M. Musick	2	2						No	No	R	67 / 45			67 / 45		22 / 15						22 / 15		
" " "	3	3						No	No	R	67 / 45			67 / 45		22 / 15						22 / 15		
" " "	4	4						No	No	R	67 / 45			67 / 45		22 / 15						22 / 15		
" " "	5	5						No	No	R	67 / 45			67 / 45		22 / 15						22 / 15		
" " "	6	6						No	No	R	67 / 45			67 / 45		22 / 15						22 / 15		
" " "	7	7						No	Yes	R	53 / 35	227 / 151		280 / 186							93 / 62	93 / 62		
" " "	8	8						No	No	R	67 / 45			67 / 45		22 / 15						22 / 15		
" " "	9	9						No	No	R	67 / 45			67 / 45		22 / 15						22 / 15		
Peter A. & Emma Storebo	10	10						Yes	No	R	67 / 45			67 / 45	14 / 9							14 / 9		
" " "	11	11						Yes	No	R	67 / 45			67 / 45	14 / 9							14 / 9		
" " "	12	12						Yes	No	R	90 / 60			90 / 60	18 / 12							18 / 12		
" " "	13	13						Yes	No	R	67 / 45			67 / 45	14 / 9							14 / 9		
" " "	14	14						Yes	No	R	90 / 60	600 / 400		690 / 460	138 / 92							138 / 92		
" " "	15	15						Yes	No	R	67 / 45			67 / 45	14 / 9							14 / 9		
" " "	16	16						Yes	No	R	67 / 45			67 / 45	14 / 9							14 / 9		
John M. McMullen, et al	17	17						No	Yes	L	67 / 45	477 / 318		544 / 363							181 / 121	181 / 121		
C. M. & Margaret Taylor	18	18						No	Yes	L	67 / 45	459 / 306		526 / 351							175 / 117	175 / 117		
Clara Romain	19	19						Yes	No	L	45 / 30	630 / 420		675 / 450	135 / 90							135 / 90		
" "	20	S½ of 20						Yes	No	L	45 / 30			45 / 30	9 / 6							9 / 6		
											890 / 1328	1835 / 2753		2725 / 4081	302 / 456	105 / 154					300 / 449	707 / 1059		

Valuations by School Districts as Equalized by Department of Taxation (A over District No. 118, Rate 213.0 Mills; NA over District No. 118, Rate 238.0 Mills). State Tax on Non-Homestead 8.54 Mills.

Line	Sold for Taxes	District No. … Dollars	District No. … Dollars	District No. 118 (A) Rate 213.0 Mills Dollars	District No. 118 (NA) Rate 238.0 Mills Dollars	District No. … Dollars	District No. … Dollars	Tax Including State Homestead $ cts.	State Tax on Non-Homestead 8.54 Mills $ cts.	Special Taxes	Special Taxes	Total Taxes $ cts.	Line	Paid / When Paid (Month Day Year)	Number of Receipt	March Settlement 1963	June Settlement 1963	Penalty	November Settlement 1963	Penalty	Collections to First Monday in January 1964	Penalty	Delinquent on First Monday in January 1964	Total Delinquent Tax and Penalty	Remarks
1					H 86			20 46				20 46	1	PAID IN FULL APR 24 1963	8075		20 46								11540
2	SOLD FOR TAXES				22			5 24	18			5 42	2										5 42		19266
3	SOLD FOR TAXES				22			5 24	18			5 42	3										5 42		
4	SOLD FOR TAXES				22			5 24	18			5 42	4										5 42		
5	SOLD FOR TAXES				22			5 24	18			5 42	5										5 42		
6	SOLD FOR TAXES				22			5 24	18			5 42	6										5 42		
7	SOLD FOR TAXES			93				19 80	80			20 60	7										20 60		
8	SOLD FOR TAXES				22			5 24	18			5 42	8										5 42		
9	SOLD FOR TAXES				22			5 24	18			5 42	9										5 42		
10					H 14			3 34				3 34	10	PAID IN FULL MAY 31 1963											11673
11					H 14			3 34				3 34	11	PAID IN FULL MAY 31 1963											"
12					H 18			4 28				4 28	12	PAID IN FULL MAY 31 1963											"
13					H 14			3 34				3 34	13	PAID IN FULL MAY 31 1963	11166		53 82								"
14					H 138			32 84				32 84	14	PAID IN FULL MAY 31 1963											"
15					H 14			3 34				3 34	15	PAID IN FULL MAY 31 1963											"
16					H 14			3 34				3 34	16	PAID IN FULL MAY 31 1963; 2nd HALF PAID OCT 30 1963	20038										"
17				181				38 56	1 54			40 10	17	1st HALF PAID MAY 31 1963	11144		20 05		20 05						21795
18				175				37 28	1 50			38 78	18	PAID IN FULL MAY 20 1963	9519		38 78								Paid Under Protest 11676
19					H 135			32 14				32 14	19	PAID IN FULL MAY 2 1963	5274		32 14								11674
20					H 9			2 14				2 14	20	PAID IN FULL MAY 2 1963	5274		2 14								"
				449	H 456 / 154 / 610 = 1059			145 24 / 95 64 / 240 88	5 10			245 98					167 39		20 05				58 54		

Form 5C MILLER-DAVIS CO., MINNEAPOLIS

Assessment Roll and Tax List of Real Property in the Town of Thunder Lake, Cass County, Minnesota, for Taxes for the Year 1962.

* Indicate Type of Property: R-Residential, C-Commercial, I-Industrial, U-Utility, F-Farm, L-Lakeshore, T-Timber, M-Mineral

A NA

	In Whose Name Assessed		Description of Property: Subdivision	Sec. or Lot	Town or Block	Rng.	Number of Acres of Land (Acres / 100ths)	No. School District	Indicate Homestead Yes or No	Agr. or Resc. Res. Yes or No	* Indicate Type of Property	True and Full Valuations: Land Exclusive of Structures and Improvements	Buildings and Other Structures	Machinery Permanently Attached to Real Estate	Total True and Full Value
												Dollars	Dollars	Dollars	Dollars
1	Clara P. Romain		Oak Park Beaches	N½ of 20			1.18		Yes	No	L	45 / 30			45 / 30
2	Clara Romain / ~~Clara & Charlotte Romain~~			21					Yes	No	L	45 / 30	315 / 540		360 / 570
3	~~Sidney Olson~~			22					No	Yes	R	45 / 30	3821 / 255		4366 / 285
4	" " " "			23					No	No	L	45 / 30			45 / 30
5	" " " "			24					No	Yes	L	45 / 30			45 / 30
6	R. H. & Hattie M. Brown			25					Yes	Yes	L	45 / 30			45 / 30
7	" " "			26					Yes	No	L	45 / 30			45 / 30
8	" " "			27					Yes	No	L	90 / 60	1222 / 813		1312 / 873
9	" " "			28					No	No	L	45 / 30			45 / 30
10	Raymond L. & Robert N. Campbell			29					No	Yes	L	45 / 30	185 / 123		230 / 153
11	" " "			30					No	No	L	45 / 30			45 / 30
12	" " "			31					No	Yes	L	45 / 30			45 / 30
	Edwin R. Pickhardt, Ray C. Salakuna & Boyd M. Gredene			32					No	No	L	45 / 30			45 / 30
14	" " " "			33					No	No	L	45 / 30	765 / 510		810 / 540
15	Ellen R. Elliott			34					No	No	L	45 / 30			45 / 30
16	" "			35					No	No	L	45 / 30			45 / 30
17	" "			36					No	No	L	45 / 30			45 / 30
18	State of Minnesota		outlot	B											
19															
20															
												540	1912		2453
												810	2769		3579

	Assessed Valuations: Homestead Up to $4,000 20%	Rural: Over $4,000 and Non-Homestead 33⅓%	Timber Land Class 3a 20%	All Other: Homestead Up to $4,000 25%	All Other: Over $4,000 and Non-Homestead 40%	Machinery Permanently Attached to Real Estate 33⅓%	Seasonal and Recreational Cabins 33⅓%	Total Assessed Value	Total Assessed Value as Equalized by the Board of Review	Final Equalized Value	Sold for Taxes	District No. ___ Rate ___ Mills	District No. ___ Rate ___ Mills	District No. 112 Rate ___ Mills	District No. 112 Rate ___ Mills	District No. ___ Rate ___ Mills	District No. ___ Rate ___ Mills	Tax including State Non-Homestead ___ Mills	State Tax on Non-Homestead 6.54 Mills	Special Taxes	Special Taxes	Total Taxes	Paid	When Paid (Month Day Year)	Number of Receipt	March Settlement 1963	June Settlement 1963	Penalty	November Settlement 1963	Penalty	Collections to First Monday in January 1964	Penalty	Delinquent on First Monday in January 1964	Total Delinquent Tax and Penalty	Remarks
	Dollars	Dollars	Dollars	Dollars	Dollars	Dollars	Dollars	Dollars	Dollars	Dollars		Dollars	Dollars	Dollars	Dollars	Dollars	Dollars	$ cts.	$ cts.	$ cts.	$ cts.	$ cts.				$ cts.	$ cts.	$ cts.	$ cts.	$ cts.	$ cts.	$ cts.	$ cts.	$ cts.		
1	9 / 6							9 / 6						H 9				2.14				2.14	1	PAID IN FULL	MAY 2 1963	5279		2.14								11674
2	72 / 48							72 / 48						H 72				17.14				17.14	2	PAID IN FULL	MAY 2 1963	5279		17.14								"
3							142 / 95	142 / 95					142					30.24	1.22			31.46	3	PAID IN FULL	MAY 3 1963											11677
4		15 / 10						15 / 10						15				3.58	.12			3.70	4	PAID IN FULL	MAY 3 1963	11194		38.48								"
5		15 / 10						15 / 10					15					3.20	.12			3.32	5	PAID IN FULL	MAY 3 1963											"
6	9 / 6							9 / 6					H 9					1.92				1.92	6	PAID IN FULL	MAY 3 1963											11678
7	9 / 6							9 / 6						H 9				2.14				2.14	7	PAID IN FULL	MAY 3 1963											"
8	263 / 175							263 / 175						H 263				62.60				62.60	8	PAID IN FULL	MAY 3 1963	11194		68.80								"
9	9 / 6							9 / 6						H 9				2.14				2.14	9	PAID IN FULL	MAY 3 1963											"
10		77 / 51						77 / 51					77					16.40	.66			17.06	10	PAID IN FULL	MAY 24 1963											11679
11		15 / 10						15 / 10						15				3.58	.12			3.70	11	PAID IN FULL	MAY 24 1963	11912		24.08								"
12						15 / 10		15 / 10					15					3.20	.12			3.32	12	PAID IN FULL	MAY 24 1963											"
13		15 / 10						15 / 10						15				3.58	.12			3.70	13	PAID IN FULL	MAY 31 1963	11157		3.70								11680
14		270 / 180						270 / 180						270				64.26	2.30			66.56	14	PAID IN FULL	MAY 31 1963	11157		66.56								"
15		15 / 10						15 / 10						15				3.58	.12			3.70	15	PAID IN FULL	MAY 31 1963											11681
16		15 / 10						15 / 10						15				3.58	.12			3.70	16	PAID IN FULL	MAY 31 1963	11219		11.10								"
17		15 / 10						15 / 10						15				3.58	.12			3.70	17	PAID IN FULL	MAY 31 1963											"
18																							18														
19																							19														
20																							20														
	347 / 231	301 / 201				105 / 70	157 / 105	1658 / 980					H 9 / 249 / 258	H 362 / 360 / 1122				17.40 / 5.94 / 22.86	.514			23.200						22.00								
	311	452																																			

Form 5C · MILLER-DAVIS CO., MINNEAPOLIS

Assessment Roll and Tax List of Real Property in the Town of Thunder Lake, Cass County, Minnesota, for Taxes for the Year 1962.

* Indicate Type of Property: R-Residential, C-Commercial, I-Industrial, U-Utility, F-Farm, L-Lakeshore, T-Timber, M-Mineral

	In Whose Name Assessed	Description of Property: Subdivision	Sec. or Lot	Town or Block	Rng.	Number of Acres of Land (Acres 100ths)	No. School District	Indicate Homestead Yes or No	Agri. or Rural Yes or No	Indicate Type of Property	True and Full Valuations: Land Exclusive of Structures and Improvements	Buildings and Other Structures	Machinery Permanently Attached to Real Estate	Total True and Full Value	Assessed Valuations: Rural: Homestead Up to $4,000 20%	Rural: Over $4,000 and Non-Homestead 33⅓%	All Other: Timber Land Class 3e 20%	All Other: Homestead Up to $4,000 25%	All Other: Over $4,000 and Non-Homestead 40%	Machinery Permanently Attached to Real Estate 33⅓%	Seasonal and Recreational Cabins 33⅓%	Total Assessed Valuation	Total Assessed Value as Equalized by the Board of Review	Final Equalized Value
											Dollars	Dollars	Dollars	Dollars	Dollars	Dollars	Dollars	Dollars	Dollars	Dollars	Dollars	Dollars	Dollars	Dollars
1	Charles A. & Ada Graham	Oak Park Beaches	1	2			118	No	Yes	L	45 30	189 126		234 156							78 52	78 52		
2	" " "		2					No	Yes	L	67 45			67 45							22 15	22 15		
3	" " "		3					No	Yes	L	67 45			67 45							22 15	22 15		
4	" " "		4					No	Yes	L	67 45			67 45							22 15	22 15		
5	" " "		5					No	Yes	L	67 45			67 45							23 15	23 15		
6	Donald D. & Florence A. Dunnell	E½ of Lots 7 & all of	6					No	No	L	67 45			67 45		23 15						23 15		
7	" " "	W½ of	7					No	No	L	67 45			67 45		23 15						23 15		
8	" " "		8																					
9	Fahey O. Moon		9					No	Yes	L	67 45	162 108		229 153							77 51	77 51		
10	" "		10					No	Yes	L	67 45			67 45							22 15	22 15		
11	W. C. Cooper		11					No	No	L	67 45			67 45		22 15						22 15		
12	Charles A. & Ada Graham		12					No	No	L	67 45			67 45		22 15						22 15		
13	State of Minnesota		A																					
14																								
15																								
16																								
17																								
18																								
19																								
20																								
											480 715	234 351		714 1066		60 90					128 266	188 356		

	Sold for Taxes	Valuations by School Districts as Equalized by Department of Taxation: District No. ___ Rate ___ Mills	District No. ___ Rate ___ Mills	District No. 115 Rate 40.0 Mills	District No. 115 Rate 40.0 Mills	District No. ___ Rate ___ Mills	District No. ___ Rate ___ Mills	Tax including State Homestead ___ Mills	State Tax on Non-Homestead 6.54 Mills	Special Taxes	Special Taxes	Total Taxes	Paid	When Paid (Month Day Year)	Number of Receipt	March Settlement 1963	June Settlement 1963	Penalty	November Settlement 1963	Penalty	Collections to First Monday in January 1964	Penalty	Delinquent on First Monday in January 1964	Total Delinquent Tax and Penalty	Remarks
		Dollars	Dollars	Dollars	Dollars	Dollars	Dollars	$ cts.	$ cts.	$ cts.	$ cts.	$ cts.				$ cts.	$ cts.	$ cts.	$ cts.	$ cts.	$ cts.	$ cts.	$ cts.	$ cts.	
								A NA																	
1				78				1662	66			1728	2nd HALF PAID	OCT 11 1962											
													1st HALF PAID	MAY 21 1962											
2				22				468	18			486	2nd HALF PAID	OCT 11 1962											
													1st HALF PAID	MAY 21 1962	16993										
3				22				468	18			486	2nd HALF PAID	OCT 11 1962			1845		18.48						
													1st HALF PAID	MAY 21 1962	16996										
4				22				468	18			486	2nd HALF PAID	OCT 11 1962											
													1st HALF PAID	MAY 21 1962											
5				23				490	20			510	2nd HALF PAID	OCT 11 1962											
6					23			548	20			568	PAID IN FULL	APR 23 1963	17199		11 36							18731	
7					23			548	20			568	PAID IN FULL	APR 23 1963											
8																									
9				77				1640	66			1706	PAID IN FULL	APR 26 1963	5065		17 06							11683	
10				22				468	18			486	PAID IN FULL	APR 26 1963	5065		4 86								
11					22			524	18			542	PAID IN FULL	APR 26 1963	5065		5 42								
12					22			524	18			542	2nd HALF PAID	OCT 11 1962	16996										
													1st HALF PAID	MAY 21 1962	12693		2 71		2 71					23287	
13																									
14																									
15																									
16																									
17																									
18																									
19																									
20																									
				366	90		356	3144 5664 8808	300			8106					59 89		21 19						

Form 5C MILLER-DAVIS CO., MINNEAPOLIS

Assessment Roll and Tax List of Real Property in the Town of Thunder Lake, Cass County, Minnesota, for Taxes for the Year 1962.

* Indicate Type of Property: R-Residential, C-Commercial, I-Industrial, U-Utility, F-Farm, L-Lakeshore, T-Timber, M-Mineral

A NA

	IN WHOSE NAME ASSESSED	DESCRIPTION OF PROPERTY: Oak Lawn Beach SUBDIVISION	Sec. or Lot	Town or Block	Rng.	Number of Acres of Land (Acres, 100ths)	No. School District	Indicate Type of Property	Agri. or Assessed Res. Yes or No	Indicate Type of Property	TRUE AND FULL VALUATIONS: LAND Exclusive of Structures and Improvements	BUILDINGS And Other Structures	MACHINERY Permanently Attached to Real Estate	TOTAL True and Full Value	ASSESSED VALUATIONS: RURAL: Homestead Up to $4,000 20%	RURAL: Over $4,000 and Non-Homestead 33⅓%	ALL OTHER: Timber Land Class 3a 20%	ALL OTHER: Homestead Up to $4,000 25%	ALL OTHER: Over $4,000 and Non-Homestead 40%	ALL OTHER: MACHINERY Permanently Attached to Real Estate 33⅓%	ALL OTHER: Seasonal and Recreational Cabins 33⅓%	TOTAL ASSESSED VALUE	Total Assessed Value Equalized by the Board of Review	FINAL EQUALIZED VALUE
		Lot Blk 1 Sec. 7-140-26									Dollars	Dollars	Dollars	Dollars	Dollars	Dollars	Dollars	Dollars	Dollars	Dollars	Dollars	Dollars	Dollars	Dollars
1	John Kohanek		1				118	Rpa	Ro	L	45			45	9							9		
2	" "		2					Rpa	Ro	L	45			45	9							9		
3	" "		3					Rpa	Ro	L	45			45	9							9		
4	" "		4					Rpa	Ro	R	45	735		780	156							156		
5	Evelyn Leckley		5					Ro	Ro	L	45	570		520	104							104		
6	" "		6					Ro	Ro	L	45			45		15						15		
7	Helen G. O'Malley & Ray Oetlund		7					Rpa	Ro	L	45			50		15						15		
8	" " " "		8					Rpa	Ro	L	45	540		585	117							117		
9	Michael & Lillian Hetrey		9					Rpa	Ro	L	45	360		370	78							78		
10	" " " "		10					Ro	Rpa	L	45			45	9							9		
11	Michael Hetrey		11					Ro	Rpa	L	45			50	6							6		
12	" "		12					Ro	Rpa	L	45			45							15	15		
13	Marjory M. & D. J. Ostrander, Jr.		13					Ro	Rpa	L	45			50							15	15		
14	" " " "		14					Ro	Rpa	L	45			45							15	15		
15	Arlen & Rose Damon		15					Ro	Rpa	L	45	552		597							199	199		
16	" "		16					Ro	Rpa	L	45			45							15	15		
17	Clara P. Romain		17					Ro	Rpa	L	45			45							15	15		
18	" "		18					Ro	Ro	L	45			45		15					15	30		
19																								
20																								
											660	1450		2110	206	35					325	566		
											986	2175		3161	309	52					485	846		

	SOLD FOR TAXES	VALUATIONS BY SCHOOL DISTRICTS AS EQUALIZED BY DEPARTMENT OF TAXATION: District No. ___ Rate ___ Mills	District No. ___ Rate ___ Mills	District No. 112 Rate 33 Mills	District No. 112 Rate 33 Mills	District No. ___ Rate ___ Mills	District No. ___ Rate ___ Mills	Tax Including State Homestead	State Tax on Non-Homestead 8.54 Mills	SPECIAL TAXES	SPECIAL TAXES	TOTAL TAXES
		Dollars	Dollars	Dollars	Dollars	Dollars	Dollars	$ cts.	$ cts.	$ cts.	$ cts.	$ cts.
1				H 9				214				214
2				H 9				214				214
3				H 9				214				214
4				H 156				3712				3712
5				15				358	12			370
6				15				358	12			370
7				H 117				2784				2784
8				H 9				214				214
9			15					320	12			332
10			15					320	12			332
11			166					3536	142			3678
12			22					468	18			486
13	SOLD FOR TAXES		53					1128	46			1174
14	SOLD FOR TAXES		22					468	18			486
15			148					3152	126			3278
16			22					468	18			486
17			22					468	18			486
18				22				524	18			542
19												
20												
			485	H 309 / 52 / 361				8592 / 10338 / 18920	452			19372

	PAID	WHEN PAID: Month Day Year	Number of Receipt	March Settlement 1963	June Settlement 1963	Penalty	November Settlement 1963	Penalty	Collections to First Monday in January 1964	Penalty	Delinquent on First Monday in January 1964	Penalty	Total Delinquent Tax and Penalty	REMARKS
				$ cts.	$ cts.	$ cts.	$ cts.	$ cts.	$ cts.	$ cts.	$ cts.	$ cts.	$ cts.	
1	PAID IN FULL	OCT 17 1963												11685
2	PAID IN FULL	OCT 17 1963												"
3	PAID IN FULL	OCT 17 1963	16152				50.94	1.78						"
4	PAID IN FULL	OCT 17 1963												"
5	PAID IN FULL	OCT 17 1963												"
6	PAID IN FULL	OCT 17 1963												"
7	PAID IN FULL	APR 25 1963	8140		29.98									11686
8	PAID IN FULL	APR 25 1963												"
9	PAID IN FULL	OCT 8 1963												12784
10	PAID IN FULL	OCT 8 1963	16153				48.08	1.69						"
11	PAID IN FULL	OCT 8 1963	15982											"
12	PAID IN FULL	OCT 8 1963												"
13											11.74			Lien paid 1962
14											4.86			"
15	2nd HALF PAID / 1st HALF PAID	OCT 31 1963 / MAY 31 1963	16166		18.82		18.82							21796
16	2nd HALF PAID / 1st HALF PAID	OCT 31 1963 / MAY 31 1963	16552		18.82									21796
17	PAID IN FULL	MAY 8 1963			4.86									11685
18	PAID IN FULL	MAY 8 1963	8657		5.42									"
19														
20														
					59.05		118.64				16.60			

Assessment Roll and Tax List of Real Property in the Town of Thunder Lake, Cass County, Minnesota, for Taxes for the Year 1962.

Form 5C MILLER-DAVIS CO., MINNEAPOLIS

* Indicate Type of Property: R-Residential, C-Commercial, I-Industrial, U-Utility, F-Farm, L-Lakeshore, T-Timber, M-Mineral

	IN WHOSE NAME ASSESSED	DESCRIPTION OF PROPERTY: SUBDIVISION	Sec. or Lot	Town or Block	Rng.	Number of Acres of Land: Acres	100ths	No. School District	Indicate Home Yes or No	Agri. or Seas. Res. Yes or No	* Indicate Type of Property	TRUE AND FULL VALUATIONS: LAND Exclusive of Structures and Improvements	BUILDINGS And Other Structures	MACHINERY Permanently Attached to Real Estate	TOTAL True and Full Value	ASSESSED VALUATIONS: RURAL: Homestead Up to $4,000 20%	Over $4,000 and Non-Homestead 33⅓%	ALL OTHER: Timber Land Class 3e 20%	Homestead Up to $4,000 25%	Over $4,000 and Non-Homestead 40%	MACHINERY Permanently Attached to Real Estate 33⅓%	Seasonal and Recreational Cabins 33⅓%	TOTAL ASSESSED VALUE	Total Assessed Value as Equalized by the Board of Review	FINAL EQUALIZED VALUE
												Dollars	Dollars	Dollars	Dollars	Dollars	Dollars	Dollars	Dollars	Dollars	Dollars	Dollars	Dollars	Dollars	Dollars
1	Paul E. & Karen C. Stratman	Oak Lawn Beach	19					118	No	No	L	67			67		22						22		
2	Joseph E. Romain	"	20						No	No	L	67			67		22						22		
3	"	"	21						No	No	L	45			45		15						15		
4	Claude, Fred & Sullivan P. Street	"	22						No	Yes	L	67			67		22						22		
5	" " " " "	"	23						No	Yes	L	45	846		913		15					305	305		
6	State of Minnesota		11										564		609							203	203		
7																									
8																									
9																									
10																									
11																									
12																									
13																									
14																									
15																									
16																									
17																									
18																									
19																									
20																									
												505	564		789		45					508	463		
												335	846		1181		66					327	393		

	SOLD FOR TAXES	VALUATIONS BY SCHOOL DISTRICTS AS EQUALIZED BY DEPARTMENT OF TAXATION: District No. ___ Rate ___ Mills	District No. ___ Rate ___ Mills	District No. 118 Rate 40 Mills	District No. 118 Rate 40 Mills	District No. ___ Rate ___ Mills	District No. ___ Rate ___ Mills	Tax Including State Homestead ___ Mills	State Tax on Non-Homestead 8.5 Mills	SPECIAL TAXES	SPECIAL TAXES	TOTAL TAXES	PAID	WHEN PAID: Month Day Year	Number of Receipt	March Settlement 1963	June Settlement 1963	Penalty	November Settlement 1963	Penalty	Collections to First Monday in January 1964	Penalty	Delinquent on First Monday in January 1964	Total Delinquent Tax and Penalty	REMARKS
		Dollars	Dollars	Dollars	Dollars	Dollars	Dollars	$ cts.	$ cts.	$ cts.	$ cts.	$ cts.				$ cts.	$ cts.	$ cts.	$ cts.	$ cts.	$ cts.	$ cts.	$ cts.	$ cts.	
1	SOLD FOR TAXES				22			524	18			542	PAID IN FULL	MAY 8 1963	8657		542								11688
2					22			524	18			542	PAID IN FULL	MAY 24 1963	9										11689
3					22			524	18			542	PAID IN FULL	MAY 24 1963	11681		108								"
													2nd HALF PAID	OCT 21 1963											
4			22					468	18			486	1st HALF PAID	MAY 6 1963	8815										
			305										2nd HALF PAID	OCT 21 1963											
5								446	260			706	1st HALF PAID	MAY 6 1963	8811		362		362						21797
6																									
7																									
8																									
9																									
10																									
11																									
12																									
13																									
14																									
15																									
16																									
17																									
18																									
19																									
20																									
			327	66	993			1572	932			8868					5247		3601						
								6964																	
								8536																	

Oakley Fritz Dock-Pass | Oak Park Dock-Pass | Oak Lawn Dock-Pass | Bay View Beach | Pine Point Shores | Peter's Bay | Phillips Sand Beach | Four Westwood Terrace | Pine Bay Point | Plat of Sec. 6

Assessment Roll and Tax List of Real Property in the Town of Thunder Lake, Cass County, Minnesota, for Taxes for the Year 1962.

Form 5C—MILLER-DAVIS CO., MINNEAPOLIS

* Indicate Type of Property: R-Residential, C-Commercial, I-Industrial, U-Utility, F-Farm, L-Lakeshore, T-Timber, M-Mineral

In Whose Name Assessed	Description of Property (Subdivision / Sec. or Lot / Town or Block / Rng. / Number of Acres of Land)	No.	School District	Indicates Homestead Yes or No	Agri. or Seas. Resr. Yes or No	Indicates Type Prop. U	True and Full Valuations: Land Exclusive of Structures and Improvements	Buildings and Other Structures	Machinery Permanently Attached to Real Estate	Total True and Full Value	Assessed Valuations: Rural: Homestead Up to $4,000 20%	Rural: Over $4,000 and Non-Homestead 33⅓%	All Other: Timber Land Class 3e 20%	All Other: Homestead Up to $4,000 25%	All Other: Over $4,000 and Non-Homestead 40%	Machinery Permanently Attached to Real Estate 33⅓%	Seasonal and Recreational Cabins 33⅓%	Total Assessed Value	Total Assessed Value as Equalized by the Board of Review	Final Equalized Value
	Birchwood Terrace SUBDIVISION						Dollars	Dollars	Dollars	Dollars	Dollars	Dollars	Dollars	Dollars	Dollars	Dollars	Dollars	Dollars	Dollars	Dollars
	Part of Govt Lot 4 of Sec. 3-143-26 (16.16 ac) Acres 100%																			
Frank X. Henke, Jr. et al	1 1	118		No	Yes	L	45 / 30	1350 / 900		1395 / 930							465 / 310	465 / 310		
" " "	2			No	Yes	L	67 / 45			67 / 45							22 / 15	22 / 15		
" " "	3			No	Yes	L	67 / 45			67 / 45							22 / 15	22 / 15		
" " "	4			No	Yes	L	67 / 45			67 / 45							22 / 15	22 / 15		
Louis C. + Anna C. Henke	5			Yes	No	L	67 / 45	6743 / 5565		6810 / 5610	800	710 / 470						1510 / 1270	864	
" " "	6			No	No	L	67 / 45			67 / 45							22 / 15	22 / 15		
" " "	7			No	No	L	67 / 45			67 / 45							22 / 15	22 / 15		
" " "	8			No	No	L	67 / 45			67 / 45							22 / 15	22 / 15		
" " "	9			No	No	L	67 / 45			67 / 45							22 / 15	22 / 15		
" " "	10			No	No	L	45 / 30			45 / 30							15 / 10	15 / 10		
" " "	11			No	No	L	67 / 45			67 / 45							22 / 15	22 / 15		
" " "	12			No	No	L	67 / 45			67 / 45							23 / 15	23 / 15		
" " "	13			No	No	L	67 / 45			67 / 45							23 / 15	23 / 15		
" " "	14			No	No	L	67 / 45			67 / 45							23 / 15	23 / 15		
Delton T. + Florence M. Wahby	15			No	No	L	67 / 45			67 / 45							23 / 15	23 / 15		
" " "	16			No	Yes	L	67 / 45	1620 / 1080		1687 / 1125							562 / 375	562 / 375		
" " "	17			No	No	L	67 / 45			67 / 45		23 / 15						23 / 15		
Herman R. + Henrietta B. Nordby	18			No	Yes	L	67 / 45	864 / 576		931 / 621							310 / 207	310 / 207		
" " "	19			No	Yes	L	67 / 45			67 / 45							23 / 15	23 / 15		
Eugene E. + Jean C. Lange, Herbert D. + Helen P. Anderson	20 E 135' of Lots 5, 6, 7, 8, 9, 10						825 / 1227	444 / 1007		1269 / 1136	800	469 / 336					1426	1426 / 1336		

Sold for Taxes	Valuations by School Districts as Equalized by Department of Taxation: District No. 112 Rate ___ Mills	District No. 113 Rate ___ Mills	Tax Including State Homestead ___ Mills	State Tax on Non-Homestead 5.4 Mills	Special Taxes	Special Taxes	Total Taxes	Paid (Month Day Year)	When Paid	Number of Receipt	March Settlement 1963	June Settlement 1963	Penalty	November Settlement 1963	Penalty	Collections to First Monday in January 1964	Penalty	Delinquent on First Monday in January 1964	Penalty	Total Delinquent Tax and Penalty	Remarks
	Dollars	Dollars	$ cts.	$ cts.	$ cts.	$ cts.	$ cts.				$ cts.	$ cts.	$ cts.	$ cts.	$ cts.	$ cts.	$ cts.	$ cts.	$ cts.	$ cts.	
1	465		4704	348			10302	2nd HALF PAID SEP 11 1962 1st HALF PAID MAY 3 1963													11691
2	22		468	18			486	2nd HALF PAID SEP 11 1962 1st HALF PAID MAY 3 1963				58.80		58.80							"
3	22		468	18			486	2nd HALF PAID SEP 11 1962 1st HALF PAID MAY 3 1963													"
4	22		468	18			486	2nd HALF PAID SEP 11 1962 1st HALF PAID MAY 3 1963													"
5		H 800 770	37366	658			38024	2nd HALF PAID JUN 21 1963 1st HALF PAID APR 23 1963	11020 800-3			190.12		190.12							7th Addition Lot 5 Blk 1 Birch Terr. 125'N E 135'N 1515
6	22		524	18			542	1st HALF PAID APR 23 1963													SAS 4-Block 138 18741
7	22		524	18			542	2nd HALF PAID JUN 21 1963 1st HALF PAID APR 23 1963													18741
8	22		524	18			542	2nd HALF PAID JUN 21 1963 1st HALF PAID APR 23 1963	11023			12.69		12.69							1518
9	22		524	18			542	2nd HALF PAID JUN 21 1963 1st HALF PAID APR 23 1963	11020												18741
10	15		358	12			370	2nd HALF PAID JUN 21 1963 1st HALF PAID APR 23 1963													1515
11	22		524	18			542	1st HALF PAID APR 23 1963													18741
12	23		548	20			568	1st HALF PAID APR 23 1963	11020 800-3			11.23		11.23							18741
13	23		548	20			568	2nd HALF PAID JUN 21 1963 1st HALF PAID APR 23 1963													"
14	23		548	20			568	2nd HALF PAID JUN 21 1963 1st HALF PAID APR 23 1963													"
15	23		548	20			568	7th HALF PAID OCT 28 1963 1st HALF PAID MAY 3 1963	11020												23288
16	562		11970	480			12450	7th HALF PAID OCT 28 1963 1st HALF PAID MAY 3 1963	11160			67.93		67.93							"
17	23		548	20			568	2nd HALF PAID JUN 21 1963 1st HALF PAID MAY 3 1963													"
18	310		6604	264			6868	PAID IN FULL MAY 13 1963	11941			73.78									11673
19	23		490	20			510	PAID IN FULL MAY 13 1963													"
20																					
	1426	H 800 1010 1810 + 3236	43084 / 30372 / 73456	2076			75532					414.55		346.77							

Assessment Roll and Tax List of Real Property in the Town of Thunder Lake, Cass County, Minnesota, for Taxes for the Year 1962.

Form 5C MILLER-DAVIS CO., MINNEAPOLIS

* Indicate Type of Property: R-Residential, C-Commercial, I-Industrial, U-Utility, F-Farm, L-Lakeshore, T-Timber, M-Mineral

	In Whose Name Assessed	Description of Property: Subdivision	Sec. or Lot	Town or Block	Rng.	Number of Acres of Land (Acres 100ths)	No. School District	Indicate Homestead Yes or No	Agri. or Seasonal Herr. Yes or No	Indicate Type of Property*	True and Full Valuations: Land Exclusive of Structures and Improvements	Buildings and Other Structures	Machinery Permanently Attached to Real Estate	Total True and Full Value	Assessed Valuations: Rural: Homestead Up to $4,000 20%	Rural: Over $4,000 and Non-Homestead 33⅓%	All Other: Timber Land Class 3a 20%	All Other: Homestead Up to $4,000 25%	All Other: Over $4,000 and Non-Homestead 40%	Machinery Permanently Attached to Real Estate 33⅓%	Seasonal and Recreational Cabins 33⅓%	Total Assessed Value	Total Assessed Value as Equalized by the Board of Review	Final Equalized Value	Sold for Taxes	Valuations by School Districts as Equalized by Department of Taxation	Tax Including State Homestead ___ Mills	State Tax on Non-Homested 9.54 Mills	Special Taxes	Special Taxes	Total Taxes	Paid	When Paid	Number of Receipt	March Settlement 1963	June Settlement 1963	Penalty	November Settlement 1963	Penalty	Collections to First Monday in January 1964	Penalty	Delinquent on First Monday in January 1964	Total Delinquent Tax and Penalty	Remarks
		Birchwood Terrace									Dollars	Dollars	Dollars	Dollars	Dollars	Dollars	Dollars	Dollars	Dollars	Dollars	Dollars	Dollars	Dollars	Dollars		Dollars	Dollars	$ cts.	$ cts.	$ cts.	$ cts.		Month Day Year		$ cts.	$ cts.	$ cts.	$ cts.	$ cts.	$ cts.	$ cts.	$ cts.	$ cts.	
1	Harlan K. & Marie Louise Myggaard		20	1			118	No	Yes	L	67 / 45	1152 / 768		1219 / 813							406 / 271	406 / 271				8648	346			8994	2nd HALF PAID / 1st HALF PAID	OCT 30 1963 / MAY 31 1963												19627
2	" " " "		21					No	Yes	L	45			45							15	15				320	12			332	2nd HALF PAID / 1st HALF PAID	OCT 30 1963 / MAY 31 1963													
3	" " " "		22					No	Yes	L	45			45							15	15				320	12			332	2nd HALF PAID / 1st HALF PAID	OCT 30 1963 / MAY 31 1963			52 38		52 38							
4	" " " "		23					No	Yes	L	67 / 45			67 / 45							22 / 15	22 / 15				468	18			486	2nd HALF PAID / 1st HALF PAID	OCT 30 1963 / MAY 31 1963	11 64 / 2040											
5	" " " "		24					No	Yes	L	45			45							15	15				320	12			332	2nd HALF PAID / 1st HALF PAID	OCT 30 1963 / MAY 31 1963													
6	Carl L. Hage		25					No	Yes	L	67 / 45	1683 / 1122		1750 / 1167							584 / 389	584 / 389				12440	498			12938	2nd HALF PAID / 1st HALF PAID	OCT 30 1963 / MAY 31 1963	1116		67 12		67 12						21798
7	" "		26					No	Yes	L	67 / 45			67 / 45							22 / 15	22 / 15				468	18			486	2nd HALF PAID / 1st HALF PAID	OCT 30 1963 / MAY 31 1963	1211											
8																																													
9																																													
10																																													
11																																													
12																																													
13																																													
14																																													
15																																													
16																																													
17																																													
18																																													
19																																													
20																																													
											720	1890		2160							720	720																							
											403	2835		3238							1079	1079				22984	916			23900					119 50		119 50							

Assessment Roll and Tax List of Real Property in the Lawson of Thunder Lake, Cass County, Minnesota, for Taxes for the Year 1962.

Form 5C MILLER-DAVIS CO., MINNEAPOLIS

* Indicate Type of Property: R-Residential, C-Commercial, I-Industrial, U-Utility, F-Farm, L-Lakeshore, T-Timber, M-Mineral

	IN WHOSE NAME ASSESSED	DESCRIPTION OF PROPERTY: SUBDIVISION	Sec. or Lot	Town or Block	Rng.	Number of Acres of Land: Acres	100ths	No. School District	Indicate Homestead Yes or No	Agr. or Seas. Herr. Yes or No	* Indicate Type of Property	TRUE AND FULL VALUATIONS: LAND Exclusive of Structures and Improvements	BUILDINGS and Other Structures	MACHINERY Attached by Real Estate	TOTAL True and Full Value	ASSESSED VALUATIONS: RURAL: Homestead Up to $4,000 20%	RURAL: Over $4,000 and Non-Homestead 33⅓%	ALL OTHER: Timber Land Class 3e 20%	ALL OTHER: Homestead Up to $4,000 25%	ALL OTHER: Over $4,000 and Non-Homestead 40%	MACHINERY Permanently Attached to Real Estate 33⅓%	Seasonal and Recreational Cabins 33⅓%	TOTAL ASSESSED VALUE	Total Assessed Value as Equalized by the Board of Review	FINAL EQUALIZED VALUE
		Birchwood Terrace				Acres	100ths					Dollars	Dollars	Dollars	Dollars	Dollars	Dollars	Dollars	Dollars	Dollars	Dollars	Dollars	Dollars	Dollars	Dollars
1	Frank L. Henke, Jr. et al		1	2				18	No	No	L	67			67		22						22		
												45			45		15						15		
2	" "		2						No	No	L	67			67		22						22		
												45			45		15						15		
3	" "		3						No	No	L	67			67		22						22		
												45			45		15						15		
4																									
5																									
6																									
7																									
8																									
9																									
10																									
11																									
12																									
13																									
14																									
15																									
16																									
17																									
18																									
19																									
20																									
												135			135		45						45		
												201			201		66						66		

	SOLD FOR TAXES	VALUATIONS BY SCHOOL DISTRICTS AS EQUALIZED BY DEPARTMENT OF TAXATION: District No. ___ Rate ___ Mills	District No. ___ Rate ___ Mills	District No. 115 Rate 5.5 Mills	District No. ___ Rate ___ Mills	District No. ___ Rate ___ Mills	District No. ___ Rate ___ Mills	Tax including State Homestead ___ Mills	State Tax on Non-Homestead 5.4 Mills	SPECIAL TAXES	SPECIAL TAXES	TOTAL TAXES	PAID	WHEN PAID (Month Day Year)	Number of Receipt	March Settlement 1963	June Settlement 1963	Penalty	November Settlement 1963	Penalty	Collections to First Monday in January 1964	Penalty	Delinquent as First Monday in January 1964	Total Delinquent Tax and Penalty	REMARKS
		Dollars	Dollars	Dollars	Dollars	Dollars	Dollars	$ cts.	$ cts.	$ cts.	$ cts.	$ cts.				$ cts.	$ cts.	$ cts.	$ cts.	$ cts.	$ cts.	$ cts.	$ cts.	$ cts.	
1				22				524	18			542	2H HALF PAID SEP 11 1963 1H HALF PAID MAY 9 1963												
2				22				524	18			542	2H HALF PAID SEP 11 1963 1H HALF PAID MAY 9 1963	11246			8 13		8 13						11671
3				22				524	18			542	2H HALF PAID SEP 11 1963 1H HALF PAID MAY 9 1963	11351											
4																									
5																									
6																									
7																									
8																									
9																									
10																									
11																									
12																									
13																									
14																									
15																									
16																									
17																									
18																									
19																									
20																									
				66				1572	54			1626					8 13		8 13						

Assessment Roll and Tax List of Real Property in the Town of Thunder Lake, Cass County, Minnesota, for Taxes for the Year 1962.

Form 5C MILLER-DAVIS CO., MINNEAPOLIS

* Indicate Type of Property: R-Residential, C-Commercial, I-Industrial, U-Utility, F-Farm, L-Lakeshore, T-Timber, M-Mineral

	IN WHOSE NAME ASSESSED	DESCRIPTION OF PROPERTY: Del Ray Point SUBDIVISION	Sec. or Lot	Town or Block	Rng.	Number of Acres of Land: Acres	100ths	No. School District	Indicate Homestead Yes or No	Agri. or Seas. Recr. Yes or No	* Indicate Type of Property	TRUE AND FULL VALUATIONS: LAND Exclusive of Structures and Improvements	BUILDINGS and Other Structures	MACHINERY Permanently Attached to Real Estate	TOTAL True and Full Value	ASSESSED VALUATIONS: RURAL: Homestead Up to $4,000 20%	RURAL: Over $4,000 and Non-Homestead 33⅓%	ALL OTHER: Timber Land Class 3e 20%	ALL OTHER: Homestead Up to $4,000 25%	ALL OTHER: Over $4,000 and Non-Homestead 40%	MACHINERY Permanently Attached to Real Estate 33⅓%	Seasonal and Recreational Cabins 33⅓%	TOTAL ASSESSED VALUE	Total Assessed Value as Equalized by the Board of Review	FINAL EQUALIZED VALUE
		Part of Govt Lot 1 - Sec. 16-140-26 (5.75 acres)										Dollars	Dollars	Dollars	Dollars	Dollars	Dollars	Dollars	Dollars	Dollars	Dollars	Dollars	Dollars	Dollars	Dollars
1	State of Minnesota		1	1				118																	
2	State of Minnesota		2																						
3																									
4																									
5																									
6																									
7																									
8																									
9																									
10																									
11																									
12																									
13																									
14																									
15																									
16																									
17																									
18																									
19																									
20																									

	SOLD FOR TAXES	VALUATIONS BY SCHOOL DISTRICTS AS EQUALIZED BY DEPARTMENT OF TAXATION: District No.____ Rate____ ____ Mills	District No.____ Rate____ ____ Mills	District No.____ Rate____ ____ Mills	District No.____ Rate____ ____ Mills	District No.____ Rate____ ____ Mills	District No.____ Rate____ ____ Mills	Tax Including State Homestead ____Mills	State Tax on Non-Homestead ____Mills	SPECIAL TAXES	SPECIAL TAXES	TOTAL TAXES		PAID	WHEN PAID	Number of Receipt	March Settlement 1963	June Settlement 1963	Penalty	November Settlement 1963	Penalty	Collections to First Monday in January 1964	Penalty	Delinquent on First Monday in January 1964	Total Delinquent Tax and Penalty	REMARKS
		Dollars	Dollars	Dollars	Dollars	Dollars	Dollars	$ cts.	$ cts.	$ cts.	$ cts.	$ cts.			Month Day Year		$ cts.	$ cts.	$ cts.	$ cts.	$ cts.	$ cts.	$ cts.	$ cts.	$ cts.	
1													1													
2													2													
3													3													
4													4													
5													5													
6													6													
7													7													
8													8													
9													9													
10													10													
11													11													
12													12													
13													13													
14													14													
15													15													
16													16													
17													17													
18													18													
19													19													
20													20													

Assessment Roll and Tax List of Real Property in the Town of Thunder Lake, Cass County, Minnesota, for Taxes for the Year 1962.

Form 5C MILLER-DAVIS CO., MINNEAPOLIS

* Indicate Type of Property: R-Residential, C-Commercial, I-Industrial, U-Utility, F-Farm, L-Lakeshore, T-Timber, M-Mineral

	IN WHOSE NAME ASSESSED	DESCRIPTION OF PROPERTY: SUBDIVISION	Sec. or Lot	Town or Block	Rng.	Number of Acres of Land (Acres 300ths)	No. School District	Individually Homestead Yes or No	Agri. or Seas. Resy. Yes or No	* Individual Type Property	TRUE AND FULL VALUATIONS: LAND Exclusive of Structures and Improvements	BUILDINGS and Other Structures	MACHINERY Permanently Attached to Real Estate	TOTAL True and Full Value	ASSESSED VALUATIONS: RURAL: Homestead Up to $4,000 20%	RURAL: Over $4,000 and Non-Homestead 33⅓%	ALL OTHER: Timber Land Class 3a 20%	ALL OTHER: Homestead Up to $4,000 25%	ALL OTHER: Over $4,000 and Non-Homestead 40%	ALL OTHER: MACHINERY Permanently Attached to Real Estate 33⅓%	ALL OTHER: Seasonal and Recreational Cabins 33⅓%	TOTAL ASSESSED VALUE	Total Assessed Value as Equalized by the Board of Review	FINAL EQUALIZED VALUE
											Dollars	Dollars	Dollars	Dollars	Dollars	Dollars	Dollars	Dollars	Dollars	Dollars	Dollars	Dollars	Dollars	Dollars
1	Charles W. Elliott	Del Ray Point	1	2		1.18	Ro	Yes	Yes	L	59			59							20	20		
											37			37							13	13		
2	H. Ray + Ardelle C. Cline		2				Ro	Ro	Ro	L	59			59		20						20		
											37			37		13						13		
3	" " "		3				Ro	Yes	Ro	L	59			59							20	20		
											37			37							13	13		
4	" " "		4				Ro	Ro	Ro	L	59			59		20						20		
											37			37		13						13		
5	" " "		5				Ro	Yes	Ro	L	59			59							20	20		
											37			37							13	13		
6	" " "		6				Ro	Yes	Ro	L	59			59							20	20		
											37			37							13	13		
7	" " "		7				Ro	Ro	Ro	L	45			45		15						15		
											30			30		10						10		
8	" " "		8				Ro	Yes	Ro	L	59			59							20	20		
											37			37							13	13		
9																								
10																								
11																								
12																								
13																								
14																								
15																								
16																								
17																								
18																								
19																								
20																								
											302			503		36					65	101		
											458			458		55					100	155		

	SOLD FOR TAXES	VALUATIONS BY SCHOOL DISTRICTS AS EQUALIZED BY DEPARTMENT OF TAXATION: District No. ___ Rate ___ Mills	District No. ___ Rate ___ Mills	District No. 110 Rate 20.12 Mills	District No. 112 Rate 20.55 Mills	District No. ___ Rate ___ Mills	District No. ___ Rate ___ Mills	Tax including State Homestead ___ Mills	State Tax on Non-Homestead 9.54 Mills	SPECIAL TAXES	SPECIAL TAXES	TOTAL TAXES	PAID	WHEN PAID (Month Day Year)	Number of Receipt	March Settlement 1963	June Settlement 1963	Penalty	November Settlement 1963	Penalty	Collections to First Monday in January 1964	Penalty	Delinquent on First Monday in January 1964	Total Delinquent Tax and Penalty	REMARKS
		Dollars	Dollars	Dollars	Dollars	Dollars	Dollars	$ cts.	$ cts.	$ cts.	$ cts.	$ cts.				$ cts.	$ cts.	$ cts.	$ cts.	$ cts.	$ cts.	$ cts.	$ cts.	$ cts.	
1				20				426	18			444	PAID IN FULL	MAY 6 1962	5386		444								11685
2					20			426	18			444	PAID IN FULL	MAY 31 1962											11696
3				20				426	18			444	PAID IN FULL	MAY 31 1962											"
4					20			426	18			444	PAID IN FULL	MAY 31 1962											"
5				20				426	18			444	PAID IN FULL	MAY 31 1962	11140		3134								"
6				20				426	18			444	PAID IN FULL	MAY 31 1962											"
7					15			358	12			370	PAID IN FULL	MAY 31 1962											"
8				20				426	18			444	PAID IN FULL	MAY 31 1962											"
9																									
10																									
11																									
12																									
13																									
14																									
15																									
16																									
17																									
18																									
19																									
20																									
				100	55	155		1310																	
								2130	138			3578					3578								
								3440																	

Assessment Roll and Tax List of Real Property in the Town of Thunder Lake, Cass County, Minnesota, for Taxes for the Year 1962.

Form 5C MILLER-DAVIS CO., MINNEAPOLIS

• Indicate Type of Property: R-Residential, C-Commercial, I-Industrial, U-Utility, F-Farm, L-Lakeshore, T-Timber, M-Mineral

	In Whose Name Assessed		Description of Property: Subdivision	Sec. or Lot	Town or Block	Rng.	Number of Acres of Land (Acres / 100ths)	No. School District	Indicate Homestead Yes or No	Agri. or Seas. Resr. Yes or No	• Indicate Type of Property	True and Full Valuations: Land Exclusive of Structures and Improvements	Buildings and Other Structures	Machinery Permanently Attached to Real Estate	Total True and Full Value	Assessed Valuations: Rural: Homestead Up to $4,000 20%	Rural: Over $4,000 and Non-Homestead 33⅓%	All Other: Timber Land Class 3a 20%	All Other: Homestead Up to $4,000 25%	All Other: Over $4,000 and Non-Homestead 40%	All Other: Machinery Permanently Attached to Real Estate 33⅓%	Seasonal and Recreational Cabins 33⅓%	Total Assessed Value	Total Assessed Value as Equalized by the Board of Review	Final Equalized Value
			Del Ray Point									Dollars	Dollars	Dollars	Dollars	Dollars	Dollars	Dollars	Dollars	Dollars	Dollars	Dollars	Dollars	Dollars	Dollars
1	Cliff & Myrtle E. Shisler	1		1	3			118	Res	Yes	L	59			59							20	20		
	" " "											37			37							13	13		
2		2		2					Res	Yes	L	59			59							20	20		
												37			37							13	13		
3	Rudolph & Mae F. Herbig	3		3					Res	Yes	L	59	360		419							140	140		
												37	270		277							93	93		
4	Richard J. Yetka	4		4					Res	No	L	45			45		15						15		
												30			30		10						10		
5	" " "	5		5					Res	Yes	L	59			59							20	20		
												37			37							13	13		
6	Walter W. & Bessie Kallath	6		6					Res	Yes	L	45	792		837							279	279		
												30	528		558							186	186		
7																									
8																									
9																									
10																									
11																									
12																									
13																									
14																									
15																									
16																									
17																									
18																									
19																									
20																									
												244	768		984		10					328	328		
												326	1152		1478		15					479	479		

	Sold for Taxes	Valuations by School Districts as Equalized by Department of Taxation: District No. / Rate ___ Mills	District No. / Rate ___ Mills	District No. 112 / Rate 4 Mills	District No. 112 / Rate NA Mills	District No. / Rate ___ Mills	District No. / Rate ___ Mills	Tax including State Homestead ___ Mills	State Tax on Non-Homestead 24 Mills	Special Taxes	Special Taxes	Total Taxes		Paid	When Paid: Month Day Year	Number of Receipt	March Settlement 1963	June Settlement 1963	Penalty	November Settlement 1963	Penalty	Collections to First Monday in January 1964	Penalty	Delinquent on First Monday in January 1964	Total Delinquent Tax and Penalty	Remarks
		Dollars	Dollars	Dollars	Dollars	Dollars	Dollars	$ cts.	$ cts.	$ cts.	$ cts.	$ cts.					$ cts.	$ cts.	$ cts.	$ cts.	$ cts.	$ cts.	$ cts.	$ cts.	$ cts.	
1				20				426	18			444	1	PAID IN FULL	MAY 31 1963	11167		8 88								11697
2				20				426	18			444	2	PAID IN FULL	MAY 31 1963											"
3				140				2982	120			3102	3	PAID IN FULL	MAY 31 1963	11213		31 02								11698
4					15			358	12			370	4	PAID IN FULL	MAY 1 1963	5188		3 70								11699
5				20				426	18			444	5	PAID IN FULL	MAY 1 1963	5188		4 44								"
6				279				5942	238			6180	6	PAID IN FULL	MAY 1 1963	5190		61 80								11700
7													7													
8													8													
9													9													
10													10													
11													11													
12													12													
13													13													
14													14													
15													15													
16													16													
17													17													
18													18													
19													19													
20													20													
				479	15 = 494			358 / 10202 / 10560	424			10984						10984								

Assessment Roll and Tax List of Real Property in the Town of Thunder Lake, Cass County, Minnesota, for Taxes for the Year 1962.

Form 5C · MILLER-DAVIS CO., MINNEAPOLIS

* Indicate Type of Property: R-Residential, C-Commercial, I-Industrial, U-Utility, F-Farm, L-Lakeshore, T-Timber, M-Mineral

IN WHOSE NAME ASSESSED		DESCRIPTION OF PROPERTY: SUBDIVISION Plat of P.E.G.	Sec. or Lot	Town or Block	Rng.	Number of Acres of Land (Acres 1000th)	No. School District	Indicable Homestead Yes or No	Agricultural Homestead Yes or No	Indicable Type Property	TRUE AND FULL VALUATIONS: LAND Exclusive of Structures and Improvements	BUILDINGS and Other Structures	MACHINERY Permanently Attached to Real Estate	TOTAL True and Full Value	ASSESSED VALUATIONS: RURAL: Homestead Up to $4,000 20%	RURAL: Over $4,000 and Non-Homestead 33⅓%	ALL OTHER: Timber Land Class 3a 20%	ALL OTHER: Homestead Up to $4,000 25%	ALL OTHER: Over $4,000 and Non-Homestead 40%	ALL OTHER: Machinery Permanently Attached to Real Estate 33⅓%	Seasonal and Recreational Cabins 33⅓%	TOTAL ASSESSED VALUE	Total Assessed Value as Equalized by the Board of Review	FINAL EQUALIZED VALUE
		Part of Govt Lot 3 Sec. 9-45-26									Dollars	Dollars	Dollars	Dollars	Dollars	Dollars	Dollars	Dollars	Dollars	Dollars	Dollars	Dollars	Dollars	Dollars
Einard + Stella E. Rosendahl	1	1					118	No	Yes	L	60	377		437							377	377		
Carl E + Gladys V. Haliquist	2	2						No	Yes	L	90	468		558							786	786		
Geo. Parrish et al	3	3						No	Yes	L	60	312		372							124	124		
Albert E + Ora Parrish	4	4						No	Yes	L	67			67							34	34		
George + Vivian Parrish	5	5						No	Yes	L	69	1200		1269							423	423		
Haakon + Anna Johnson	6	6						No	Yes	L	46	300		346							232	232		
Vernon + Ethel Sinclair	7	7						No	Yes	L	45			45							15	15		
Ray + Borghild Wallerg	8	8						No	Yes	L	30			30							10	10		
Marvin + Elizabeth Edlund	9	9						No	Yes	L	45	400		445							148	148		
Marvin + Beverly M. Parrish	10	10						No	Yes	L	30	247		277							77	77		
George E. + Vivian G. Parrish	11	11						No	Yes	L	45	724		769							256	256		
" " " "	12	12						No	Yes	L	30	543		573							191	191		
	13										45	724		769							256	256		
	14										30	543		573							191	191		
	15										45	540		585							195	195		
	16										30	360		390							130	130		
	17										45	648		693							231	231		
	18										30	432		462							154	154		
	19										45	648		693							231	231		
	20										30	432		462							154	154		
											45			45							15	15		
											30			30							10	10		
											431	4087		4518							1506	1506		
											646	6129		6775							2257	2257		

SOLD FOR TAXES	VALUATIONS BY SCHOOL DISTRICTS AS EQUALIZED BY DEPARTMENT OF TAXATION: District No. ___ Rate ___ Mills	District No. ___ Rate ___ Mills	District No. ___ Rate ___ Mills	District No. ___ Rate ___ Mills	District No. ___ Rate ___ Mills	District No. ___ Rate ___ Mills	Tax including State Homestead ___ Mills	State Tax on Non-Homestead 8.5 Mills	SPECIAL TAXES	SPECIAL TAXES	TOTAL TAXES	PAID	WHEN PAID (Month Day Year)	Number of Receipt	March Settlement 1963	June Settlement 1963	Penalty	November Settlement 1963	Penalty	Collections to First Monday in January 1964	Penalty	Delinquent on First Monday in January 1964	Total Delinquent Tax and Penalty	REMARKS
	Dollars	Dollars	Dollars	Dollars	Dollars	Dollars	$ cts.	$ cts.	$ cts.	$ cts.	$ cts.				$ cts.	$ cts.	$ cts.	$ cts.	$ cts.	$ cts.	$ cts.	$ cts.	$ cts.	
1			279				5442	238			6180	1 PAID IN FULL	APR 23 1963	8001		6180								11701
2			186				3962	158			4120	2 PAID IN FULL	MAY 6 1963											11702
3			22				468	18			486	3 PAID IN FULL	MAY 6 1963	5387		4606								"
4			423				9310	3621			93 72	4 1st HALF PAID	MAY 3 1963	1192		4686					4686	51.55		21799
5			15				320	12			332	2nd HALF PAID	OCT 3 1 1963	3361									Paid Under Protest	
												5th HALF PAID	MAY 2 0 1963	9518		1.66		1.66						11704
6			146				3152	126			3278	6 PAID IN FULL	APR 22 1963	8864		3278								11705
7			256				5452	218			5670	7 PAID IN FULL	MAY 13 1963	10438		5670								11706
8			256				5452	218			5670	2nd HALF PAID 8 1st HALF PAID	OCT 3 0 1963 / MAY 3 1 1963	3036 / 1213		28.35		28.35					21801
9			195				4154	166			4320	2nd HALF PAID 9 1st HALF PAID	OCT 2 0 1963 / MAY 3 1 1963	10700 / 1174		21.60		21.60					21802
10			231				4920	198			5118	10 Balance Paid	OCT 3 1 1963	3361							51.18	56.30		11709
11			231				4920	198			5118	11 Part Paid	MAY 2 0 1963	9518		27.26		27.26						11704
12			15				320	12			332	12 Balance Paid / Part Paid	MAY 2 0 1963											21800
13												13												
14												14												
15												15												
16												16												
17												17												
18												18												
19												19												
20												20												
			2257				48072	1924			49996					33307		7885			98.04			

Assessment Roll and Tax List of Real Property in the Town of Thunder Lake, Cass County, Minnesota, for Taxes for the Year 1962.

SC MILLER-DAVIS CO., MINNEAPOLIS

* Indicate Type of Property: R-Residential, C-Commercial, I-Industrial, U-Utility, F-Farm, L-Lakeshore, T-Timber, M-Mineral

A NA

IN WHOSE NAME ASSESSED	DESCRIPTION OF PROPERTY: SUBDIVISION	Lot or No	Town or Block	Reg.	Number of Acres of Land (Acres / 100ths)	No. School District	Indicate Homestead Yes or No	Agri. or Resa. Yes or No	Indicate Type Property*	TRUE AND FULL VALUATIONS: LAND Exclusive of Structures and Improvements	BUILDINGS and Other Structures	MACHINERY Permanently Attached to Real Estate	TOTAL True and Full Value	ASSESSED VALUATIONS: Homestead Up to $4,000 20%	RURAL: Over $4,000 and Non-Homestead 33⅓%	ALL OTHER: Timber Land Class 3a 20%	Homestead Up to $4,000 25%	Over $4,000 and Non-Homestead 40%	MACHINERY Permanently Attached to Real Estate 33⅓%	Seasonal and Recreational Cabins 33⅓%	TOTAL ASSESSED VALUE	Total Assessed Value as Equalized by the Board of Review	FINAL EQUALIZED VALUE
	1st ADD'N, Birchwood Terrace									Dollars	Dollars	Dollars	Dollars	Dollars	Dollars	Dollars	Dollars	Dollars	Dollars	Dollars	Dollars	Dollars	Dollars
	Part of Govt Lot 3 - Sec. 8-140-26																						
Delbert H. & Betty R. Waterhouse		1				118	No	Yes	L	45	360		405						135		135		
" " "		2					No	Yes	L	30	270		270						90		90		
										45			45						15		15		
Robert & Elaine & Grant & Leslie Waterhouse		3					No	Yes	L	30			30						10		10		
										45			45						15		15		
" " " "		4					No	Yes	L	30			30						10		10		
										45	463		508						169		169		
" " " "		5					No	Yes	L	30	307		337						112		112		
										45			45						15		15		
" " " "		5					No	Yes	L	30			30						10		10		
Alfred F. & Fern E. Mathison		6	Part of lot		5		No	No	L	22			22						8		8		
										15			15		5				5		5		
Ruth M. & John C. Sequerson		7			6		No	Yes	L	67			67						22		22		
										45			45						15		15		
" " "		8			7		No	Yes	L	67	1192		1259						429		429		
										45	795		840						280		280		
" " "		9			8		No	Yes	L	67			67						22		22		
										45			45						15		15		
Charles Waterhouse		10			9		No	Yes	L	67			67						22		22		
										45			45						15		15		
" "		11			10		No	Yes	L	67			67						22		22		
										45			45						15		15		
John & Opal Sundberg		12			11		No	No	L	67			67		22						22		
										45			45		15						15		
" " "		13			12		No	No	L	67			67		22						22		
										45			45		15						15		
Ronald & Elaine Kleman		14			13		No	No	L	67			67		22						22		
										45			45		15						15		
" " "		15			14		No	Yes	L	67	1080		1147						383		383		
										45	720		765						255		255		
Ewer & Mildred Carlson		16			15		No	Yes	L	67	1080		1147						383		383		
										45	720		765						255		255		
" " "		17			16		No	Yes	L	67			67		22						22		
										45			45		15						15		
Edwin P. Waterhouse		18			17		No	Yes	L	67			67						22		22		
										45			45						15		15		
" "		19			18		No	Yes	L	67	1080		1147						383		383		
										45	720		765						255		255		
		20																					
										450	3504		4254		65				1203		1418		
						1118				5255	6373		6373		96				2029		2125		

VALUATIONS BY SCHOOL DISTRICTS AS EQUALIZED BY DEPARTMENT OF TAXATION

	District No. Rate — Mills	District No. Rate — Mills	District No. 115 Rate 0 Mills	District No. 11 Rate 0 Mills	District No. Rate — Mills	District No. Rate — Mills
	Dollars	Dollars	Dollars	Dollars	Dollars	Dollars
			135			
			15			
			15			
			170			
			15			
				8		
			22			
			420			
			22			
			22			
				22		
				22		
				22		
			383			
			22			
			383			
			2051	74	2125	

SOLD FOR TAXES	Tax Including State Homestead $ cts.	State Tax on Non-Homestead 85 Mills $ cts.	SPECIAL TAXES $ cts.	SPECIAL TAXES $ cts.	TOTAL TAXES $ cts.
	17621				
	43656	1808			47256
	45448				
1 SOLD FOR TAXES	2876	116			2992
2 SOLD FOR TAXES	320	12			332
3 SOLD FOR TAXES	320	12			332
4 SOLD FOR TAXES	3622	146			3768
5 SOLD FOR TAXES	320	12			332
6	190	06			196
7	468	18			486
8	8446	358			9304
9	468	18			486
10	468	18			486
11	468	18			486
12	524	18			542
13	524	18			542
14	524	18			542
15	8168	328			8486
16	8168	328			8486
17	468	18			486
18 SOLD FOR TAXES	468	18			486
19 SOLD FOR TAXES	8168	328			8486
20					

	PAID	WHEN PAID (Month Day Year)	Number of Receipt	March Settlement 1963 $ cts.	June Settlement 1963 $ cts.	Penalty $ cts.	November Settlement 1963 $ cts.	Penalty $ cts.	Collections to First Monday in January 1964 $ cts.	Penalty $ cts.	Delinquent on First Monday in January 1964 $ cts.	Total Delinquent Tax and Penalty $ cts.	REMARKS
1	PAID IN FULL	AUG 5 1963					2992						2-10-64 2992
2	PAID IN FULL	AUG 5 1963	14966				332						
3											332		18733
4											3768		"
5											332		"
6	PAID IN FULL	MAR 21 1963	7276		196								18727
7	1/2 HALF PAID	MAY 31 1963			243						243	$ 2.67	21803
8	1/2 HALF PAID	MAY 31 1963	7951		4652						4652	$ 51.17	"
9	1/2 HALF PAID	MAY 31 1963			243						243	$ 2.67	"
10	PAID IN FULL	SEP 25 1963											18734
11	PAID IN FULL	SEP 25 1963	11513				472						"
12	PAID IN FULL	APR 23 1963	7997		542								11504
13	PAID IN FULL	APR 23 1963	7997		542								"
14	PAID IN FULL	MAY 24 1963	11935		542								18729
15	PAID IN FULL	MAY 24 1963			8486								"
16	2/2 HALF PAID	OCT 29 1963											
17	1/2 HALF PAID	MAY 31 1963	11936		4243		4243						21804
18	1/2 HALF PAID	OCT 29 1963	11611		243		243						"
19	1/2 HALF PAID	MAY 31 1963									426		20586
20											8486		
					19932		8787				18542		

Cook Park Beaches | Cole Park Beach | Birchwood Terrace | Pel Hay Point | Plat of Sec. 5 | Cooley Trailer 1st Addition to Birchwood Terrace | Peterts Bay Trailer Sand Beach | Fox X Ranch | Personal

Assessment Roll and Tax List of Real Property in the Town of Thunder Lake, Cass County, Minnesota, for Taxes for the Year 1962.

Form 5C MILLER-DAVIS CO., MINNEAPOLIS

* Indicate Type of Property: R-Residential, C-Commercial, I-Industrial, U-Utility, F-Farm, L-Lakeshore, T-Timber, M-Mineral

Part of Govt Lot 2 - Sec. 16 - 140 - 26

	In Whose Name Assessed	Description of Property: Subdivision	Sec. or Lot	Town or Block	Rng.	Number of Acres of Land: Acres	100ths	No. School District	Indicate Homestead Yes or No	Agri. or Seas. Resp. Yes or No	* Indicate Type of Property	True and Full Valuations: Land Exclusive of Structures and Improvements	Buildings and Other Structures	Machinery Permanently Attached to Real Estate	Total True and Full Value	Assessed Valuations: Rural: Homestead Up to $4,000 20%	Rural: Over $4,000 and Non-Homestead 33⅓%	All Other: Timber Land Class 3e 20%	All Other: Homestead Up to $4,000 25%	All Other: Over $4,000 and Non-Homestead 40%	Machinery Permanently Attached to Real Estate 33⅓%	Seasonal and Recreational Cabins 33⅓%	Total Assessed Value	Total Assessed Value as Equalized by the Board of Review	Final Equalized Value
1	James F. + Nell G. Guindon		1					118	No	Yes	L	67			67							22	22		
												45			45							15	15		
2	" " "		2						No	Yes	L	67			67							22	22		
												45			45							15	15		
3	" " "		3						No	Yes	L	67			67							22	22		
												45			45							15	15		
4	Jack + Maybelle Hagen		4						No	Yes	L	67			67							22	22		
												45			45							15	15		
5	" " "		5						No	No	L	69	1200		1269		423					423	423		
												46	800		846		282					282	282		
6	" " "		6						No	Yes	L	67			67							22	22		
												45			45							15	15		
7	Cecil R. or Marion P. Teter		7							Yes	R	67			67	14							14		
												45			45										
8	Gordie C. + Rose D. Moseman		8						No	Yes	L	67			67							22	22		
												45			45							15	15		
9	" " "		9						No	Yes	L	67	540		607							203	203		
												45	360		405							135	135		
10	Kenneth L. + Monica Wilkinson		10						No	Yes	L	67	540		607							203	203		
												45	360		405							135	135		
11																									
12																									
13																									
14																									
15																									
16																									
17																									
18																									
19																									
20																									
												451	1620		1971	9	282					360	651		
												672	2280		2952	14	423					538	975		

A NA

	Valuations by School Districts as Equalized by Department of Taxation: District No. ___ Rate ___ Mills	District No. ___ Rate ___ Mills	District No. 115 Rate 23 Mills	District No. 115 Rate 23 Mills	District No. ___ Rate ___ Mills	District No. ___ Rate ___ Mills	Sold for Taxes	Tax Including State Homestead ___ Mills	State Tax on Non-Homestead 1.4 Mills	Special Taxes	Special Taxes	Total Taxes	Paid	When Paid: Month Day Year	Number of Receipt	March Settlement 1963	June Settlement 1963	Penalty	November Settlement 1963	Penalty	Collections to First Monday in January 1964	Penalty	Delinquent on First Monday in January 1964	Total Delinquent Tax and Penalty	Remarks
	Dollars	Dollars	Dollars	Dollars	Dollars	Dollars		$ cts.	$ cts.	$ cts.	$ cts.	$ cts.				$ cts.	$ cts.	$ cts.	$ cts.	$ cts.	$ cts.	$ cts.	$ cts.	$ cts.	
1			22					468	18			486	1	PAID IN FULL MAY 31 1963											11710
2			22					468	18			486	2	PAID IN FULL MAY 31 1963			14.58								"
3			22					468	18			486	3	PAID IN FULL MAY 31 1963											"
4			22					468	18			486	4	1st HALF PAID MAY 13 1963 / 2nd HALF PAID OCT 9 8 1963	11146										
5				423				10068	362			10430	5	1st HALF PAID MAY 13 1963 / 2nd HALF PAID OCT 9 8 1963	11237 / 10439		57.01		57.01						23289
6			22					468	18			486	6	1st HALF PAID MAY 13 1963 / 2nd HALF PAID OCT 9 8 1963											Paid Under Contract
7				H14				334				334	7	PAID IN FULL May 31 1963	11147		3.34								"
8			22					468	18			486	8	PAID IN FULL APR 24 1963	8076		49.84								7672
9			203					4324	174			4448	9	PAID IN FULL APR 24 1963											11713
10			203					4324	174			4448	10	PAID IN FULL MAY 31 1963	11168		44.98								11714
11													11												
12													12												
13													13												
14													14												
15													15												
16													16												
17													17												
18													18												
19													19												
20													20												
			538	H 14 423 437 975				10402 / 11456 / 21858	818			22676					16975		5701						

Assessment Roll and Tax List of Real Property in the Town of Thunder Lake, Cass County, Minnesota, for Taxes for the Year 1962.

Form 5C · MILLER-DAVIS CO., MINNEAPOLIS

* Indicate Type of Property: R-Residential, C-Commercial, I-Industrial, U-Utility, F-Farm, L-Lakeshore, T-Timber, M-Mineral

NA

	IN WHOSE NAME ASSESSED	DESCRIPTION OF PROPERTY: Subdivision	Sec. or Lot	Town or Block	Rng.	Number of Acres of Land: Acres	100ths	No. School District	Indicate Homestead Yes or No	Agr. or Seas. Recr. Yes or No	Indicate Type of Prop.*	LAND Exclusive of Structures and Improvements	BUILDINGS and Other Structures	MACHINERY Permanently Attached to Real Estate	TOTAL True and Full Value	RURAL: Homestead Up to $4,000 20%	RURAL: Over $4,000 and Non-Homestead 33⅓%	ALL OTHER: Timber Land Class 3a 20%	ALL OTHER: Homestead Up to $4,000 25%	ALL OTHER: Over $4,000 and Non-Homestead 40%	ALL OTHER: Machinery Permanently Attached to Real Estate 33⅓%	ALL OTHER: Seasonal and Recreational Cabins 33⅓%	TOTAL ASSESSED VALUE	Total Assessed Value as Equalized by the Board of Review	FINAL EQUALIZED VALUE
												Dollars	Dollars	Dollars	Dollars	Dollars	Dollars	Dollars	Dollars	Dollars	Dollars	Dollars	Dollars	Dollars	Dollars
		Trelipe Sand Beach																							
		Part of Govt Lots 6 + 7 Sec 6																							
1	Edwin R + Larna H. Waterhouse		1					118	No	No	L	67 75	180 120		247 195		83 65								
2	" " "		2						No	No	L	67 75			67 75		22 25								
3	" " "		3	Lots 3 + 4 Lyon Lake					No	No	L	67 75			67 75		22 25								
4	Lester I + Helen V. Johnson	Part of Lot 3 + all	4						No	No	L	67 75	540 360		607 435		202 145						522		
5	Dennis K + Nancy J. Johnson	Part of	5						No	No	L	67 75			67 75		22 25								
6	Edwin R + Larna H. Waterhouse	Part of Lot 5 + all	6						No	No	L	67 75			67 75		22 25								
7	Noah E + Ellen A. Elliott		7						No	No	L	67 75	608 405		675 450		225 150								
8	Noah E + Ellen A. Elliott		8						Yes	No	L	67 75			67 75	135 90	22 15						157 105	135 90	
9	" " "		9						Yes	No	L	67 75			67 75	14 9	22 15						36 24	14 9	
10	Harvey C + Dorothy M. Randolph		10						No	No	L	67 75			67 75		22 25						22 25		
11	Richard E + Marion L. Shilkey		11						No	No	L	67 75			67 75		22 25						22 25		
12	Louis E + Helen E. Elliott		12						No	No	L	67 75			67 75		22 25						22 25		
13	Dennis K + Nancy J. Johnson	Outlot	A						No	No	L	67 75			67 75		22 25						22 25		
14																									
15																									
16																									
17																									
18																									
19																									
20																									
												585 871	945 1328		1530 2199	149	510 483						659 652		

	SOLD FOR TAXES	VALUATIONS BY SCHOOL DISTRICTS AS EQUALIZED BY DEPARTMENT OF TAXATION: District No. ___ Rate ___ Mills	District No. ___ Rate ___ Mills	District No. 112 Rate 23.5 Mills	District No. ___ Rate ___ Mills	District No. ___ Rate ___ Mills	District No. ___ Rate ___ Mills	Tax Including State Homestead ___ Mills	State Tax on Non-Homestead 5.4 Mills	SPECIAL TAXES	SPECIAL TAXES	TOTAL TAXES		PAID	WHEN PAID Month Day Year	Number of Receipt	March Settlement 1963	June Settlement 1963	Penalty	November Settlement 1963	Penalty	Collections to First Monday in January 1964	Penalty	Delinquent on First Monday in January 1964	Total Delinquent Tax and Penalty	REMARKS
		Dollars	Dollars	Dollars	Dollars	Dollars	Dollars	$ cts.	$ cts.	$ cts.	$ cts.	$ cts.					$ cts.	$ cts.	$ cts.	$ cts.	$ cts.	$ cts.	$ cts.	$ cts.	$ cts.	
1				83				19.76	.70			20.46	1											20.46	$ 22.51	18220
2				22				5.24	.18			5.42	2					5.42						5.42	$ 5.96	"
3				22				5.24	.18			5.42	3					5.42						5.42	$ 5.96	"
4				202				48.08	1.72			49.80	4	PAID IN FULL	MAY 6 1963	5392		49.80								11508
5				22				5.24	.18			5.42	5	PAID IN FULL	MAY 6 1963	5393		5.42								11507
6				22				5.24	.18			5.42	6											5.42	$ 5.96	18220
7				22				5.24	.18			5.42	7	PAID IN FULL	MAY 24 1963	10893		5.42								11519
8				H 135				32.14				32.14	8	PAID IN FULL	MAY 31 1963											mail to Owner 11715
9				H 14				3.34				3.34	9	PAID IN FULL	MAY 31 1963	11220		3.48								"
10				22				5.24	.18			5.42	10	PAID IN FULL	MAR 14 1963	5971		5.42								11716
11				22				5.24	.18			5.42	11	PAID IN FULL	MAY 20 1963	9508		5.42								11717
12				22				5.24	.18			5.42	12	PAID IN FULL	MAY 1 1963	5191		5.42								11718
13				22				5.24	.18			5.42	13	PAID IN FULL	MAY 6 1963	5393		5.42								11507
14													14													
15													15													
16													16													
17													17													
18													18													
19													19													
20													20													
				H 149 485 634				15048	404			15452						11780						3672		

Assessment Roll and Tax List of Real Property in the Town of Thunder, Cass County, Minnesota, for Taxes for the Year 1962.

Form 5C MILLER-DAVIS CO., MINNEAPOLIS

* Indicate Type of Property: R-Residential, C-Commercial, I-Industrial, U-Utility, F-Farm, L-Lakeshore, T-Timber, M-Mineral

NA

	In Whose Name Assessed	Description of Property: Subdivision	Sec. or Lot	Town or Block	Rng.	Number of Acres of Land (Acres 100ths)	No. School District	Indicate Home-stead Yes or No	Agr. or Seas. Resd. Yes or No	Indicate Type Prop-erty*	True and Full Valuations: Land Exclusive of Structures and Improvements	Buildings and Other Structures	Machinery Permanently Attached to Real Estate	Total True and Full Value	Assessed Valuations: Rural: Homestead Up to $4,000 20%	Rural: Over $4,000 and Non-Homestead 33⅓%	All Other: Timber Land Class 3e 20%	All Other: Homestead Up to $4,000 25%	All Other: Over $4,000 and Non-Homestead 40%	All Other: Machinery Permanently Attached to Real Estate 33⅓%	All Other: Seasonal and Recreational Cabins 33⅓%	Total Assessed Value	Total Assessed Value as Equalized by the Board of Review	Final Equalized Value
											Dollars	Dollars	Dollars	Dollars	Dollars	Dollars	Dollars	Dollars	Dollars	Dollars	Dollars	Dollars	Dollars	Dollars
		Bar X Ranch																						
		Part of Lot 1. Sec. 3-140-26																						
	~~Jack Hayward + Mable + Thomas Kriger~~		N½ of 1				118	No	No	L	45			45		15						15		
			S½ of 1								30			30		10						10		
	~~Jack Hayward, Mable + Thomas K~~		2					No	No	L	45			45		15						15		1152.2
											30			30		10						10		"
	Elmer A. + Lucille G. Krieger		3					No	No	L	45			45		15						15		
											30			30		10						10		
	~~Jack Hayward, Mable + Thomas Kriger~~		4					No	No	L	45			45		15						15		
											30			30		10						10		
	" " " " "		5					No	No	L	45			45		15						15		
											30			30		10						10		
	" " " " "		6					No	No	L	45			45		15						15		1152.2
											30			30		10						10		
	" " " " "		7					No	No	L	45			45		15						15		
											30			30		10						10		
	" " " " "		8					No	No	L	45			45		15						15		
											30			30		10						10		
	" " " " "		9					No	No	L	45			45		15						15		
											30			30		10						10		
	" " " " "		10					No	No	L	45			45		15						15		
											30			30		10						10		
	" " " " "		11					No	No	L	45			45		15						15		
											30			30		10						10		
	" " " " "		12					No	No	L	45			45		15						15		
											30			30		10						10		
	" " " " "		13					No	No	L	45			45		15						15		
											30			30		10						10		
	" " " " "		14					No	No	L	45			45		15						15		
											30			30		10						10		
	" " " " "		15					No	No	L	45			45		15						15		
											30			30		10						10		
	" " " " "		16					No	No	L	45			45		15						15		
											30			30		10						10		
	" " " " "		17					No	No	L	45			45		15						15		
											30			30		10						10		
	" " " " "		18					No	No	L	45			45		15						15		
											30			30		10						10		
	" " " " "		19					No	No	L	45			45		15						15		
											30			30		10						10		
	" " " " "		20					No	No	L	45			45		15						15		
											30			30		10						10		
											600			600		200						200		
											900			900		300						300		

	Sold for Taxes	Valuations by School Districts as Equalized by Department of Taxation: District No. 118 Rate 45 Mills	Tax Including State Homestead Mills	State Tax on Non-Homestead 8.54 Mills	Special Taxes	Special Taxes	Total Taxes		Paid	When Paid (Month Day Year)	Number of Receipt	March Settlement 1963	June Settlement 1963	Penalty	November Settlement 1963	Penalty	Collections to First Monday in January 1964	Penalty	Delinquent on First Monday in January 1964	Total Delinquent Tax and Penalty	Remarks
		Dollars	$ cts.	$ cts.	$ cts.	$ cts.	$ cts.					$ cts.	$ cts.	$ cts.	$ cts.	$ cts.	$ cts.	$ cts.	$ cts.	$ cts.	
1		15	358	12			370	1	PAID IN FULL	APR 5 1963	8247		370								
2		15	358	12			370	2	PAID IN FULL	APR 5 1963			370								
3		15	358	12			370	3	PAID IN FULL	FEB 5 1963	1441	3.70									
4		15	358	12			370	4	PAID IN FULL	APR 5 1963			370								
5		15	358	12			370	5	PAID IN FULL	APR 5 1963			370								
6		15	358	12			370	6	PAID IN FULL	APR 5 1963			370								
7		15	358	12			370	7	PAID IN FULL	APR 5 1963			370								
8		15	358	12			370	8	PAID IN FULL	APR 5 1963			370								
9		15	358	12			370	9	PAID IN FULL	APR 5 1963			370								
10		15	358	12			370	10	PAID IN FULL	APR 5 1963			370								
11		15	358	12			370	11	PAID IN FULL	APR 5 1963			370								
12		15	356	12			368	12	PAID IN FULL	APR 5 1963	8247		368								
13		15	356	12			368	13	PAID IN FULL	APR 5 1963			368								
14		15	356	14			370	14	PAID IN FULL	APR 5 1963			370								
15		15	356	14			370	15	PAID IN FULL	APR 5 1963			370								
16		15	356	14			370	16	PAID IN FULL	APR 5 1963			370								
17		15	356	14			370	17	PAID IN FULL	APR 5 1963			370								
18		15	356	14			370	18	PAID IN FULL	APR 5 1963			370								
19		15	356	14			370	19	PAID IN FULL	APR 5 1963			370								
20		15	356	14			370	20	PAID IN FULL	APR 5 1963			370								
		300	7142	254			7396					3.70	7026								

Assessment Roll and Tax List of Real Property in the Town of Thunder Lake, Cass County, Minnesota, for Taxes for the Year 1962.

Form 5C MILLER-DAVIS CO., MINNEAPOLIS

* Indicate Type of Property: R-Residential, C-Commercial, I-Industrial, U-Utility, F-Farm, L-Lakeshore, T-Timber, M-Mineral

	In Whose Name Assessed	Subdivision	Sec. or Lot	Town or Block	Rng.	Number of Acres of Land (Acres / 100ths)	No. School District	Indicate Homestead Yes or No	Agri. or Res. Yes or No	* Indicate Type of Property	Land Exclusive of Structures and Improvements (True and Full Valuations)	Buildings and Other Structures	Machinery Permanently Attached to Real Estate	Total True and Full Value	Homestead Up to $4,000 20% (Rural)	Over $4,000 and Non-Homestead 33⅓% (Rural)	Timber Land Class 3e 20% (All Other)	Homestead Up to $4,000 25% (All Other)	Over $4,000 and Non-Homestead 40% (All Other)	Machinery Permanently Attached to Real Estate 33⅓%	Seasonal and Recreational Cabins 33⅓%	Total Assessed Value	Total Assessed Value as Equalized by the Board of Review	Final Equalized Value
		Bar X Ranch									Dollars	Dollars	Dollars	Dollars	Dollars	Dollars	Dollars	Dollars	Dollars	Dollars	Dollars	Dollars	Dollars	Dollars
1	Jack Hayward & Mabel & Thomas Knipe		21				118	No	No	L	45			45		15						15		
											30			30		10						10		
2	" " " " "		22					No	No	L	45			45		15						15		
											30			30		10						10		
3	Raymond F. Wheeldon Estate "		23					No	No	L	45			45		15						15		
											30			30		10						10		
4	" " " " " "		24					No	No	L	45			45		15						15		
											30			30		10						10		
5	Jack Hayward & Mabel & Thomas Knipe		25					No	No	L	153			153		51						51		
											102			102		34						34		
6	" " " " " "		26					No	No	L	67			67		22						22		
											45			45		15						15		
7	Conway W. & Lidia W. Schmitt		27					No	No	L	90	450		540		180						180		
											60	300		360		120						120		
8	Jack Hayward & Mabel & Thomas Knipe		28					No	No	L	67			67		22						22		
											45			45		15						15		
9	" " " " "		29					No	No	L	45			45		15						15		
											30			30		10						10		
10	" " " " "		30					No	No	L	45			45		15						15		
											30			30		10						10		
11																								
12																								
13																								
14																								
15	Sabine Northburn Acres (see page 76)																							
16																								
17																								
18																								
19																								
20																								
											432	300		732		244						244		
											647	450		1097		365						365		

	Sold for Taxes	Valuations by School Districts as Equalized by Department of Taxation: District No. Rate ___ Mills	District No. Rate ___ Mills	District No. 118 Rate 25.5 Mills	District No. Rate ___ Mills	District No. Rate ___ Mills	District No. Rate ___ Mills	Tax Including State Homestead ___ Mills	State Tax on Non-Homestead 8.5% Mills	Special Taxes	Special Taxes	Total Taxes	Paid	When Paid (Month Day Year)	Number of Receipt	March Settlement 1963	June Settlement 1963	Penalty	November Settlement 1963	Penalty	Collections to First Monday in January 1964	Penalty	Delinquent on First Monday in January 1964	Total Delinquent Tax and Penalty	Remarks
		Dollars	Dollars	Dollars	Dollars	Dollars	Dollars	$ cts.	$ cts.	$ cts.	$ cts.	$ cts.		Month Day Year		$ cts.	$ cts.	$ cts.	$ cts.	$ cts.	$ cts.	$ cts.	$ cts.	$ cts.	
1				15				3.58	12			3.70	PAID IN FULL	APR 29 1963	8247		3.70								11522
2				15				3.58	12			3.70	PAID IN FULL	APR 29 1963			3.70								"
3				15				3.58	12			3.70	PAID IN FULL	APR 29 1963			3.70								"
4				15				3.58	12			3.70	PAID IN FULL	APR 29 1963			3.70								"
5				51				12.14	44			12.58	PAID IN FULL	JUN 24 1963	11665				12.58						Transferred 11513
6				22				5.24	18			5.42	PAID IN FULL	JUN 24 1963					5.42						"
7				180				42.84	1.54			44.38	1/2 HALF PAID	OCT 3 1963	12235				22.19						"
													1/2 HALF PAID	OCT 2 1963	15184				22.19						Transferred 11524
8				22				5.24	18			5.42	PAID IN FULL	APR 29 1963	8247		5.42								11522
9				15				3.56	12			3.68	PAID IN FULL	APR 29 1963			3.68								"
10				15				3.56	12			3.68	PAID IN FULL	APR 29 1963			3.68								"
11																									
12																									
13																									
14																									
15																									
16																									
17																									
18																									
19																									
20																									
				365				8.90	3.06			8.96					27.58		62.38						

Assessment Roll and Tax List of Real Property in the Town of Thunder Lake, Cass County, Minnesota, for Taxes for the Year 1962.

Form 5C MILLER-DAVIS CO., MINNEAPOLIS

* Indicate Type of Property: R-Residential, C-Commercial, I-Industrial, U-Utility, F-Farm, L-Lakeshore, T-Timber, M-Mineral

	In Whose Name Assessed	Description of Property: Subdivision	Sec. or Lot	Town or Block	Rng.	Number of Acres of Land: Acres	100ths	No. School District	Indicate Assessed Yes or No	Agrt. at Rerr. Yes or No	* Indicate Type of Property	True and Full Valuations: Land Exclusive of Structures and Improvements	Buildings and Other Structures	Machinery Permanently Attached to Real Estate	Total True and Full Value	Assessed Valuations: Rural: Homestead Up to $4,000 20%	Rural: Over $4,000 and Non-Homestead 33⅓%	All Other: Timber Land Class 3a 20%	All Other: Homestead Up to $4,000 25%	All Other: Over $4,000 and Non-Homestead 40%	Machinery Permanently Attached to Real Estate 33⅓%	Seasonal and Recreational Cabins 33⅓%	Total Assessed Value	Total Assessed Value as Equalized by the Board of Review	Final Equalized Value
						Acres	100ths					Dollars	Dollars	Dollars	Dollars	Dollars	Dollars	Dollars	Dollars	Dollars	Dollars	Dollars	Dollars	Dollars	Dollars
1																									
2																									
3																									
4																									
5																									
6																									
7																									
8																									
9																									
10	Grand Totals					6,920	162					78455	122442		200897	12526	24107					19342	61075	60692	
11													121193		207228	12661	25774						60692		
																	25994								
12												98380	189097		287477	16535	34794					28465	84794		
13																									
14																									
15																									
16																									
17																									
18																									
19																									
20																									

A NA

	Sold for Taxes	Valuations by School Districts as Equalized by Department of Taxation: District No. Rate Mills	District No. Rate Mills	District No. 118 Rate 12.5 Mills	District No. 118 Rate 12.5 Mills	District No. Rate Mills	District No. Rate Mills	Tax Including State Homestead Mills	State Tax on Non-Homestead 8.4 Mills	Special Taxes	Special Taxes	Total Taxes	Paid	When Paid	Number of Receipt	March Settlement 1963	June Settlement 1963	Penalty	November Settlement 1963	Penalty	Collections to First Monday in January 1964	Penalty	Delinquent on First Monday in January 1964	Total Delinquent Tax and Penalty	Remarks
		Dollars	Dollars	Dollars	Dollars	Dollars	Dollars	$ cts.	$ cts.	$ cts.	$ cts.	$ cts.		Month Day Year		$ cts.	$ cts.	$ cts.	$ cts.	$ cts.	$ cts.	$ cts.	$ cts.	$ cts.	
1																									
2																									
3																									
4																									
5																									
6																									
7																									
8																									
9																									
10																									
11																									
12									582.26																
13						a. 11,746.80																			
14						na. 7056.44																			
15						18803.24						19385.50													
16																									
17																									
18																									
19																									
20	Grand Total																								

43376	4815.4	16535			
46771	5848.4	68259			
55147	3964.7	34794			

Assessment Roll and Tax List of Real Property in the ..... of ....., Cass County, Minnesota, for Taxes for the Year 1962.

Form 5C · MILLER-DAVIS CO., MINNEAPOLIS

* Indicate Type of Property: R-Residential, C-Commercial, I-Industrial, U-Utility, F-Farm, L-Lakeshore, T-Timber, M-Mineral

	IN WHOSE NAME ASSESSED	DESCRIPTION OF PROPERTY: SUBDIVISION	Sec. or Lot	Town or Block	Rng.	Number of Acres of Land: Acres	Number of Acres of Land: 100ths	No. School District	Indicate Homestead Yes or No	Agri. or Seas. Recr. Yes or No	* Indicate Type of Property	TRUE AND FULL VALUATIONS: LAND Exclusive of Structures and Improvements	BUILDINGS and Other Structures	MACHINERY Permanently Attached to Real Estate	TOTAL True and Full Value	ASSESSED VALUATIONS: RURAL: Homestead Up to $4,000 20%	RURAL: Over $4,000 and Non-Homestead 33⅓%	ALL OTHER: Timber Land Class 3e 20%	ALL OTHER: Homestead Up to $4,000 25%	ALL OTHER: Over $4,000 and Non-Homestead 40%	ALL OTHER: MACHINERY Permanently Attached to Real Estate 33⅓%	ALL OTHER: Seasonal and Recreational Cabins 33⅓%	TOTAL ASSESSED VALUE	Total Assessed Value as Equalized by the Board of Review	FINAL EQUALIZED VALUE
		Lakeshore Acres Cass Lake Lot 1 & 2, Blk 3, 1962										Dollars	Dollars	Dollars	Dollars	Dollars	Dollars	Dollars	Dollars	Dollars	Dollars	Dollars	Dollars	Dollars	Dollars
	(Gilbert in Crooked L.) Gilbert R. & Lois C. Sabin	Lot																							
1	"	"	1																						
2	"	"	2																						
3	"	Less Sly. part	3																						
4	"	"	4																						
5	"	"	5																						
6	"	"	6																						
7	"	"	7																						
8	"	"	8																						
9	"	"	9																						
10	"	"	10																						
11	Robert H. Roettger	"	11																						
12	Gilbert R. & Lois C. Sabin	"	12																						
13	Sewell E. & Colleen H. Sabin	"	13																						
14	James R. & Diane L. Sharp	"	14																						
15	Gilbert R. & Lois C. Sabin	"	15																						
16	"	"	16																						
17	"	"	17																						
18	"	"	18																						
19	"	"	19																						
20	"	"	20																						
			21																						

	SOLD FOR TAXES	VALUATIONS BY SCHOOL DISTRICTS AS EQUALIZED BY DEPARTMENT OF TAXATION: District No. ___ Rate ___ Mills	District No. ___ Rate ___ Mills	District No. ___ Rate ___ Mills	District No. ___ Rate ___ Mills	District No. ___ Rate ___ Mills	District No. ___ Rate ___ Mills	Tax including State Homestead ___ Mills	State Tax on Non-Homestead ___ Mills	SPECIAL TAXES	SPECIAL TAXES	TOTAL TAXES		PAID	WHEN PAID			Number of Receipt	March Settlement 1963	June Settlement 1963	Penalty	November Settlement 1963	Penalty	Collections to First Monday in January 1964	Penalty	Delinquent on First Monday in January 1964	Penalty	Total Delinquent Tax and Penalty	REMARKS
		Dollars	Dollars	Dollars	Dollars	Dollars	Dollars	$ cts.	$ cts.	$ cts.	$ cts.	$ cts.			Month	Day	Year		$ cts.	$ cts.	$ cts.	$ cts.	$ cts.	$ cts.	$ cts.	$ cts.	$ cts.	$ cts.	
1													1																
2													2																
3													3																
4													4																
5													5																
6													6																
7													7																
8													8																
9													9																
10													10																
11													11																
12													12																
13													13																
14													14																
15													15																
16													16																
17													17																
18													18																
19													19																
20													20																

PERSONAL

Assessment Roll and Tax List of Real Property in the _____ of _____, Cass County, Minnesota, for Taxes for the Year 1962.

Form 5C MILLER-DAVIS CO., MINNEAPOLIS

* Indicate Type of Property: R-Residential, C-Commercial, I-Industrial, U-Utility, F-Farm, L-Lakeshore, T-Timber, M-Mineral

	IN WHOSE NAME ASSESSED	DESCRIPTION OF PROPERTY: SUBDIVISION	Sec. or Lot	Town or Block	Rng.	Number of Acres of Land: Acres	Acres 100ths	No. School District	Indicate Homestead Yes or No	Agri. Seas. Rear. Yes or No	* Indicate Type of Property	TRUE AND FULL VALUATIONS: LAND Exclusive of Structures and Improvements (Dollars)	BUILDINGS and Other Structures (Dollars)	MACHINERY Permanently Attached to Real Estate (Dollars)	TOTAL True and Full Value (Dollars)	ASSESSED VALUATIONS: RURAL: Homestead Up to $4,000 20% (Dollars)	RURAL: Over $4,000 and Non-Homestead 33⅓% (Dollars)	ALL OTHER: Timber Land & Class 2c 20% (Dollars)	ALL OTHER: Homestead Up to $4,000 25% (Dollars)	ALL OTHER: Over $4,000 and Non-Homestead 40% (Dollars)	MACHINERY Permanently Attached to Real Estate 33⅓% (Dollars)	Seasonal and Recreational Cabins 33⅓% (Dollars)	TOTAL ASSESSED VALUE (Dollars)	Total Assessed Value as Equalized by the Board of Review (Dollars)	FINAL EQUALIZED VALUE (Dollars)
1	Wilbert A. & Lois C. Sabin		22																						
2			23																						
3			24																						
4			25																						
5			26																						
6																									
7																									
8																									
9																									
10																									
11																									
12																									
13																									
14																									
15																									
16																									
17																									
18																									
19																									
20																									

	SOLD FOR TAXES (Dollars)	VALUATIONS BY SCHOOL DISTRICTS AS EQUALIZED BY DEPARTMENT OF TAXATION: District No.___ Rate___ ___ Mills (Dollars)	District No.___ Rate___ ___ Mills (Dollars)	District No.___ Rate___ ___ Mills (Dollars)	District No.___ Rate___ ___ Mills (Dollars)	District No.___ Rate___ ___ Mills (Dollars)	District No.___ Rate___ ___ Mills (Dollars)	Tax Including State Homestead ___ Mills ($ cts.)	State Tax on Non-Homestead ___ Mills ($ cts.)	SPECIAL TAXES ($ cts.)	SPECIAL TAXES ($ cts.)	TOTAL TAXES ($ cts.)		PAID	WHEN PAID (Month Day Year)	Number of Receipt	March Settlement 1963 ($ cts.)	June Settlement 1963 ($ cts.)	Penalty ($ cts.)	November Settlement 1963 ($ cts.)	Penalty ($ cts.)	Collections to First Monday in January 1964 ($ cts.)	Penalty ($ cts.)	Delinquent on First Monday in January 1964 ($ cts.)	Total Delinquent Tax and Penalty ($ cts.)	REMARKS
1													1													
2													2													
3													3													
4													4													
5													5													
6													6													
7													7													
8													8													
9													9													
10													10													
11													11													
12													12													
13													13													
14													14													
15													15													
16													16													
17													17													
18													18													
19													19													
20													20													