Assessment & Tax List - 1961

Thunder Lake

INDEX TO SECTIONS

SECTION	PAGE
Sec. 1	
" 2	
" 3	
" 4	
" 5	
" 6	
" 7	
" 8	
" 9	
" 10	
" 11	
" 12	
" 13	
" 14	
" 15	
" 16	
" 17	
" 18	
" 19	
" 20	
" 21	
" 22	
" 23	
" 24	
" 25	
" 26	
" 27	
" 28	
" 29	
" 30	
" 31	
" 32	
" 33	
" 34	
" 35	
" 36	

For Convenience of Auditor in Showing Boundaries of School Districts

Township No. 140 *Range No.* 26 *Mer. P. M.*

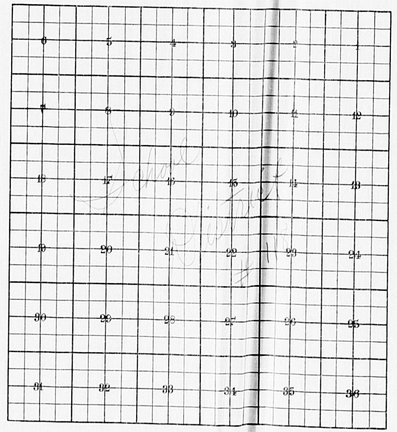

Returns Showing Grain Received in or Handled by Elevators, Warehouses and Mills in the ..... of ..... in the County of ..... for the Year Ending May 1, 1961.

MILLER-DAVIS CO., MINNEAPOLIS

NAMES OF OWNERS	ADDRESS	Bushels of Wheat	Bushels of Soy Beans	Bushels of Flax	Total No. of Bushels of Wheat, Soy Beans and Flax	★ Tax of ½ Mill per Bushel		Bushels of Corn	Bushels of Barley	Bushels of Rye	Bushels of Oats	Bushels of Buckwheat	Bushels of all Other Grains	Total No. Bushels Corn, Barley, Rye, Oats, Buckwheat and all Other Grains	Tax of ½ Mill Per Bushel		★ Total Tax		REMARKS
						Dollars	Cts.								Dollars	Cts.	Dollars	Cts.	

Note ★ Assessors will not fill these Columns

Real Estate

Book 1488 Page 1

Beaches

Bay Point Beach

Plat of P. M.

Bay Point Beach Section 36 T140 R26

REAL PROPERTY BECOMING SUBJECT TO TAXATION SINCE THE LAST PREVIOUS ASSESSMENT OR OMITTED FROM ASSESSMENT ROLLS THE PREVIOUS YEARS.

Assessment of Taxable Real Property in the_____of_____, County of_____, Minn., for the Year 19___.

* Indicate Type of Property: R-Residential, C-Commercial, I-Industrial, U-Utility, F-Farm, L-Lakeshore, T-Timber, M-Mineral

Form 354 WILLIS-DAVIS COMPANY, MINNEAPOLIS

	NAME OF OWNER	School District	DESCRIPTION OF PROPERTY: SUBDIVISION	Sec. or Lot	Twp. or Block	Rng.	Number of Acres of Land: Acres	100ths	Indicate Agricultural Tax = Ag	Indicate Agricultural Tax = Ag	* Indicate Type of Property	BY WHOM VALUED	TRUE AND FULL VALUATIONS: LAND Exclusive of Structures and Improvements Dollars	BUILDINGS and Other Structures Dollars	MACHINERY Permanently Attached to Real Estate Dollars	TOTAL True and Full Value Dollars	ASSESSED VALUATIONS: RURAL: Homestead Up to $4,000 20% Dollars	RURAL: Over $4,000 and Non-Homestead 33⅓ % Dollars	ALL OTHER: Homestead Up to $4,000 25% Dollars	ALL OTHER: Over $4,000 and Non-Homestead 40% Dollars	MACHINERY Permanently Attached to Real Estate 33⅓ % Dollars	TOTAL ASSESSED VALUE Dollars	FINAL EQUALIZED VALUE Dollars
1												State											
												County											
												Local Bd.											
												Assessor											
2												State											
												County											
												Local Bd.											
												Assessor											
3												State											
												County											
												Local Bd.											
												Assessor											
4												State											
												County											
												Local Bd.											
												Assessor											
5												State											
												County											
												Local Bd.											
												Assessor											
6												State											
												County											
												Local Bd.											
												Assessor											
7												State											
												County											
												Local Bd.											
												Assessor											
8												State											
												County											
												Local Bd.											
												Assessor											

*Total No. of Acres*_____

Total Value as Equalized by

Total Value as Assessed by

SUMMARY OF TAX COLLECTION

Original Levy - - - - - -	$ 17866.92	
Additions - - - - - - -	$ 165.40	
		$ 18032.32
Abatements - - - - - - - - - -		$ 421.62
		$ 17610.70

COLLECTIONS

March Settlement - - - - -	$ 2080.51	
June Settlement - - - - - -	$ 9437.81	
November Settlement - - - -	$ 4206.74	
January Settlement - - - - -	$ 209.67	$ 15936.13
		$
Over Collected - - - - - -	$ 25.48	
Under Collected - - - - - -	$	
Delinquent - - - - - - -	$ 1700.05	$ 1674.57
Total - - - - - - - - - - - -		$ 17610.70

Dodge Fall
Dec. 1-Part
Dec. 1-Part
Oak Park
Oak Lawn
Beach
Bay Point
Part of P.

Assessment of T

Form 394

NAME OF OWNER

TABULAR SCHEDULE OF VALUATIONS, RATES AND TAXES

LEVIED IN THE Town OF Thunder Lake

COUNTY OF CASS, STATE OF MINNESOTA

	VALUATION BY SCHOOL DISTRICTS				RATE OF STATE TAXES	RATE OF COUNTY TAXES					RATE OF TOWN TAXES									RATE OF							
School District No.	Agricultural Lands	Non-Agricultural Lands	Personal Property	Total Value of all Property except Money and Credits	Total Rate of State Tax	Rev.	R. & B.	Welfare	Bonds and Int.	Total Rate of County Tax	Rev.	R. & B.	State Loan						Total Rate of Town Tax	Local	Special	State Loan	Deficiency	Tuition	Transportation	C.O.	PERA
	Dollars	Dollars	Dollars	Dollars	Mills	Mills	Mills	Mills	Mills	Mills	Mills	Mills	Mills	Mills	Mills	Mills	Mills	Mills	Mills	1 Mill	Mills	Mills	Mills	Mills	Mills	Mills	Mills
118	38,939	20,508 a	1265 na 7189	67,901	H. 6.39	36.86	20.	57.3	welfare Def. Bond	10.89	5.67	134.97	5.16	13.26					18.42	25.	44.5					4.98	7.22
																				50.	44.5					4.98	7.22
					N.H. 9.12 15.51	Co. Nurse 1.09; C.H. Bldg 2.; Agricultural .5; Civil Defense .66																					

P.O. excluding State Rate

Assessed Value	Rural	All Other	Personal Property	Total
Homestead	13,072			13,072
Non-Homestead	46,375		8454	54,829
Total	59,447		8454	67,901
		a	4727	
		Other	3727	
			8454	

SCHOOL TAXES			TAXES LEVIED													
			LOCAL 1 MILL AND SPECIAL SCHOOL TAXES BY DISTRICTS												ALL OTHER TAXES		
	Total Rate of Sch'l Tax	Total Rate of all Taxes	Local 1 Mill	Special	State Loan	Def.	C.O.	PERA	Bd.	Total School Taxes					FUNDS	Rate	Amounts
	Mills	Mills															
	86.87	246.46		1005.10		178908	20021	39027	20785	349251					State —Non-Homestead,		457.11
	111.87	271.65		1384.85		123252	13793	19497	19319	308846					State —Homestead,		405.57
				2389.95		302160	33814	49024	35104	654097					County Revenue,		2502.83
															County Road and Bridge,		1358.02
															County Welfare,		3890.73
															Bonds and Interest		
a		240.26													Welfare Def.		739.44
na		265.26													PERA		385.00
															Town Revenue,		358.36
															Town Road and Bridge,		900.37
															Town State Loan.		
																	1258.73
											Co. Nurse	7401					
											C.H. Bldg	13580					
											Agricultural	3395					
											Civil Defense	4481					
											Co. Total:	916459					
															School Local 1 Mill,		
															School Special,		2389.95
															School State Loan,		
															Deficiency		302.60
															Tuition		
															Transportation		
															C.O.		338.14
															PERA		490.24
															Bd & Int.		351.04
																	6590.97
																	17866.92

Total Taxes Real Estate 14598.46
Pers. Prop. 3268.46
Total 17866.92

Total Levy, $17866.92

Total Number of Acres 704,445

State of Minnesota, } ss.
COUNTY OF CASS

I, C. C. Pettem, Auditor of said County and State aforesaid, do hereby certify that the foregoing is a true and correct Schedule, showing the valuation of all the taxable property, in the Town of Thunder Lake, in said County, the several rates of Taxation and Totals of the several Tax Funds levied thereon for the year A. D. 196 2.

Witness my hand and official seal, this 9 day of January A. D. 196 2

C. C. Pettem
By Helen Billen, Deputy
County Auditor

SEAL

Color Mail Dock Pane | Dat Pane | Oak Lawn Search | Bookmarks Express | Dat Bay Point | Fast of P.

Assessment of T

Form 356 · MILLS-DAVIS COMPANY, MINNEAPOLIS

NAME OF OWNER

COLLECTIONS OF TAXES OF 1962, Town OF Thunder Lake, CASS COUNTY, MINNESOTA

	FUNDS	MARCH SETTLEMENT 19 62	JUNE SETTLEMENT 19 62	NOV. SETTLEMENT 19 62	Amount Collected from Nov. 19 62 to First Monday in Jan. 19 63	REDUCTIONS	Total Reductions and Collected	BALANCE UNCOLLECTED	ADDITIONS	Total Uncollected to First Monday in January, 19
	State—Non-Homestead,	32.18	242.44	105.70	5.85					
	State—Homestead,	25.18	227.54	101.42	3.65					
	County Revenue,	287.09	1329.31	587.16	29.83					
	County Road and Bridge,	155.77	721.28	318.59	16.19					
	County Welfare,	446.29	2066.46	912.76	46.37					
	County ~~Bond~~ Interest,	8.49	39.31	17.37	.88					
	C.H. Bldg	15.58	72.13	31.86	1.62					
1	Agr. Inspr	3.89	18.03	7.96	.40					
	Chr. Off.	5.14	23.80	10.51	.53					
	Town Revenue,	40.19	186.09	82.20	4.18					
	Town Road and Bridge,	103.28	478.21	211.23	10.73					
2	Town State Loan,									
	School Local 1 Mill,									
	School Special,	346.58	1206.72	570.63	20.23					
3	School State Loan,									
	Deficiency	346.59	1604.84	708.86	36.02					
4	Tuition C.C.	38.79	179.60	79.34	4.03					
	Transportation									
	PERA	56.24	260.38	115.01	5.84					
5	S.S.	40.26	186.45	82.35	4.18					
	Wel. Def.	84.82	392.74	173.47	8.82					
6	PERA	44.15	204.48	90.32	4.59					
7										
8										
		2086.51	9434.81	4206.74	207.07					

		LOCAL 1 MILL	SPECIAL	STATE LOAN	Deficiency	C.C.	PERA	S.S.			TOTALS
MARCH SETTLEMENT	School District No.										
	118a		42.86		76.28	8.54	12.38	8.86			148.92
	118na		303.72		270.31	30.25	43.86	31.40			679.54
	Totals		346.58		346.59	38.79	56.24	40.26			828.46
JUNE SETTLEMENT	School District No.										
	118a		596.48		1061.73	118.82	172.26	123.35			2072.64
	118na		610.24		543.11	60.78	88.12	63.10			1365.35
	Totals		1206.72		1604.84	179.60	260.38	186.45			3437.99
NOVEMBER SETTLEMENT	School District No.										
	118na		344.79		306.86	34.35	49.78	35.65			771.43
	118a		225.84		402.00	44.99	65.23	46.70			784.76
	Totals		570.63		708.86	79.34	115.01	82.35			1556.19
NOVEMBER to JANUARY	School District No.										
	118a		20.23		36.02	4.03	5.84	4.18			70.30
	Totals		20.23		36.02	4.03	5.84	4.18			70.30
ADDITIONS	School District No.										
	Totals										
REDUCTIONS	School District No.										
	Totals										

Crotty Trail | Dock-Pass | Pt. Park | Beaches | Oak Lawn Beach | Bernard Services | Del Bay Point | Part of P.

Assessment Roll and Tax List of Real Property in the Town of Shingler Lake, Cass County, Minnesota, for Taxes for the Year 1961.

Form 3C13 · MILLER-DAVIS CO., MINNEAPOLIS

* Indicate Type of Property: R-Residential, C-Commercial, I-Industrial, U-Utility, F-Farm, L-Lakeshore, T-Timber, M-Mineral

	IN WHOSE NAME ASSESSED		DESCRIPTION OF PROPERTY: SUBDIVISION	Sec. or Lot	Town or Block	Rng.	Number of Acres of Land (Acres 100ths)	No. School District	Indicate Homestead Yes or No	Agri. or Seas. Rec. Yes or No	* Indicate Type of Property	TRUE AND FULL VALUATIONS: LAND Exclusive of Structures and Improvements	BUILDINGS and Other Structure	MACHINERY Permanently Attached to Real Estate	TOTAL True and Full Value	ASSESSED VALUATIONS: RURAL: Homestead Up to $4,000 20%	RURAL: Over $4,000 and Non-Homestead 33⅓%	ALL OTHER: Timber Land Class 3a 20%	ALL OTHER: Homestead Up to $4,000 25%	ALL OTHER: Over $4,000 and Non-Homestead 40%	ALL OTHER: MACHINERY Permanently Attached to Real Estate 33⅓%	ALL OTHER: Seasonal and Recreational Cabins 33⅓%	TOTAL ASSESSED VALUE	Total Assessed Value as Equalized by the Board of Review	FINAL EQUALIZED VALUE
							Acres					Dollars	Dollars	Dollars	Dollars	Dollars	Dollars	Dollars	Dollars	Dollars	Dollars	Dollars	Dollars	Dollars	Dollars
	State of Minnesota	1	GOVT LOT 1	1	142	26		118																	
	State of Minnesota	2	GOVT LOT 2																						
	State of Minnesota	3	SW¼ of NE¼																						
	State of Minnesota	4	SE¼ of NE¼																						
		5																							
	State of Minnesota	6	GOVT LOT 3																						
	State of Minnesota	7	GOVT LOT 4																						
	Chester & Helen Grave	8	SW¼ of NW¼				40		Yes	Yes	7														
	" " "	9	W½ of SE¼ of NW¼				20		Yes	"	"														
	State of Minnesota	10	E½ of SE¼ of NW¼																						
	Chester & Helen Grave	11	NE¼ of SW¼				40		Yes	Yes	7														
	" " "	12	NW¼ of SW¼				40		Yes	"	"														
	State of Minnesota	13	SW¼ of SW¼																						
	State of Minnesota	14	SE¼ of SW¼																						
		15																							
	State of Minnesota	16	NE¼ of SE¼																						
	State of Minnesota	17	NW¼ of SE¼																						
	State of Minnesota	18	SW¼ of SE¼																						
	State of Minnesota	19	SE¼ of SE¼																						
		20																							
							140																		

	SOLD FOR TAXES	VALUATIONS BY SCHOOL DISTRICTS AS EQUALIZED BY DEPARTMENT OF TAXATION: District No. ..... Rate ..... Mills	District No. ..... Rate ..... Mills	District No. ..... Rate ..... Mills	District No. ..... Rate ..... Mills	District No. ..... Rate ..... Mills	Tax Including State Homestead ..... Mills	State Tax on Non-Homestead ..... Mills	SPECIAL TAXES	SPECIAL TAXES	TOTAL TAXES	PAID	WHEN PAID	Number of Receipt	March Settlement 1962	June Settlement 1962	Penalty	November Settlement 1962	Penalty	Collections to First Monday in January 1963	Penalty	Delinquent on First Monday in January 1963	Total Delinquent Tax and Penalty	REMARKS
		Dollars	Dollars	Dollars	Dollars	Dollars	$ cts.	$ cts.	$ cts.	$ cts.	$ cts.		Month Day Year		$ cts.	$ cts.	$ cts.	$ cts.	$ cts.	$ cts.	$ cts.	$ cts.	$ cts.	
1																								
2																								
3																								
4																								
5																								
6																								
7	H	178					4390				4390	2nd HALF PAID 1st HALF PAID	OCT 22 1962 MAY 31 1962	12477		21.95		21.95					22266
8	H	32					790				790	2nd HALF PAID 1st HALF PAID	OCT 22 1962 MAY 31 1962	12477 17712		3.95		3.95					11219
9																								
10																								
11	H	16					394				394	2nd HALF PAID 1st HALF PAID	OCT 22 1962 MAY 31 1962	12477		1.97		1.97					22266
12	H	24					592				592	2nd HALF PAID 1st HALF PAID	OCT 22 1962 MAY 31 1962	12477 17712		2.96		2.96					11219
13																								
14																								
15																								
16																								
17																								
18																								
19																								
20																								
		H 250					6166				6166					20.83		20.83						

Assessment Roll and Tax List of Real Property in the Town of Thunder Lake, Cass County, Minnesota, for Taxes for the Year 1961.

Form 5CD — MILLER-DAVIS CO., MINNEAPOLIS

* Indicate Type of Property: R-Residential, C-Commercial, I-Industrial, U-Utility, F-Farm, L-Lakeshore, T-Timber, M-Mineral

	In Whose Name Assessed	Description of Property: Subdivision	Sec. or Lot	Town or Block	Rng.	Number of Acres of Land (Acres 100ths)	No. School District	Individual Homestead Yes or No	Agri. or Seas. Resr. Yes or No	Indicate Type of Property	True and Full Valuations: Land Exclusive of Structures and Improvements	Buildings and Other Structures	Machinery Permanently Attached to Real Estate	Total True and Full Value	Assessed Valuations: Rural: Homestead Up to $1,000 20%	Rural: Over $4,000 and Non-Homestead 33⅓%	All Other: Timber Land Class 3a 20%	All Other: Homestead Up to $4,000 25%	All Other: Over $4,000 and Non-Homestead 40%	All Other: Machinery Permanently Attached to Real Estate 33⅓%	Seasonal and Recreational Cabins 33⅓%	Total Assessed Value	Total Assessed Value as Equalized by the Board of Review	Final Equalized Value	Remarks
											Dollars	Dollars	Dollars	Dollars	Dollars	Dollars	Dollars	Dollars	Dollars	Dollars	Dollars	Dollars	Dollars	Dollars	
	State of Minnesota																								
1	State of Minnesota	GOVT LOT 1	2	140	26	118																			
2	State of Minnesota	GOVT LOT 2																							
3	State of Minnesota	SW¼ of NE¼																							
4	State of Minnesota	SE¼ of NE¼																							
5	James F. & Oscar E. Pulkrabek	S. 330' of GOVT LOT 5				4.50		No	Yes	T															
6	State of Minnesota	GOVT LOT 3																							
7	Raymond Brandes	E. 100' of W. 400' of NE¼ of SW¼				1		No	Yes	T															
8	Oscar & James F. Pulkrabek	S00'X 60' of GOVT LOT 5				.75		No	"	R		Loaded by F.S.													11923
9	William R. & Martha L. Ostgaard	GOVT LOT 4				39.93		Yes	"	T											120				11921
10	" " "	GOVT LOT 5 LESS S. 330' of E. 500'				29.25		No	Yes	C															22208 / 10.038
11	Robert J. Jr. & Myrtle G. & Robert J. Blevins Jr.	NE¼ of SW¼ LESS E. 100' of W. 400' of LESS W. 200'				.91		No	Yes	T															"
12	Jno. N. & Harriet J. Ebner	NW¼ of SW¼ LESS S. 145.				.95		No	"	R															12039
13	Bud Haas	SW¼ of SW¼ LESS E. 150' LESS S. 178' of W. 268'				32.46		Yes	"	"															18168
14	Clarence M. Booth	SE¼ of SW¼				.40		Yes	"	"															11924
15	Melvin L. & Marie B. Berg	E. 130' of SW¼ of SW¼				4.54		No	"	"															11926
16	State of Minnesota	NE¼ of SE¼																							
17	State of Minnesota	NW¼ of SE¼																							
18	Robert H. & Celeste A. O'Brien	SW¼ of SE¼ LESS S00'D						No	Yes	R															
19	" " "	SE¼ of SE¼				.40		No	"	T															11922
20	Milton L. & Hazel Skversky	W. 300' of NE¼ of SW¼						Yes	No	R		100 Leased by F.S.									68				12062
	(CONT ON NEXT PAGE)					266.43																			

	Sold for Taxes	Valuations by School Districts as Equalized by Department of Taxation: District No. 118 Rate 65 Mills	District No. 118 Rate 65 Mills	District No. ___ Rate ___ Mills	District No. ___ Rate ___ Mills	District No. ___ Rate ___ Mills	District No. ___ Rate ___ Mills	Tax Including State Homestead ___ Mills	State Tax on Non-Homestead 9.12 Mills	Special Taxes	Special Taxes	Total Taxes	Paid	When Paid	Number of Receipt	March Settlement 1962	June Settlement 1962	Penalty	November Settlement 1962	Penalty	Collections to First Monday in January 1963	Penalty	Delinquent on First Monday in January 1963	Total Delinquent Tax and Penalty	Remarks
		Dollars	Dollars	Dollars	Dollars	Dollars	Dollars	$ cts.	$ cts.	$ cts.	$ cts.	$ cts.		Month Day Year		$ cts.	$ cts.	$ cts.	$ cts.	$ cts.	$ cts.	$ cts.	$ cts.	$ cts.	
1													1												
2													2												
3													3												
4													4												
5		15						370	14			384	5	PAID IN FULL MAY 2 8 1962	12364		3.84								
6													6												
7		10						246	10			256	7	PAID IN FULL JUN 2 1 1962	12975				2.56						
8		120						2960	110			3070	8	PAID IN FULL MAY 2 8 1962	12364		30.70								
9		#40		#2236				986				986	9	2nd Half Paid OCT 3 1 1962 / 1st Half Paid MAY 3 1 1962	14796 / 14845		56.64		56.64						22208
10				140				10214	128			10342	10	2nd Half Paid OCT 3 1 1962 / 1st Half Paid MAY 3 1 1962											"
11		84						2072	76			2148	11	PAID IN FULL MAY 9 1962	8659		21.48								12039
12		142						3502	130			3632	12										36.32	J 39.95	18168
13		#132						3256				3256	13	PAID IN FULL MAY 2 4 1962	10273		32.56								11924
14		#178						4390				4390	14	PAID IN FULL MAY 9 1962	8677		43.90								11926
15		102						2516	94			2610	15										26.10	J 28.71	11920
16													16												
17													17												
18		200						4934	182			5116	18	PAID IN FULL MAY 3 1 1962	14876		61.38								
19		40						986	36			1022	19	PAID IN FULL MAY 3 1 1962											11922
20				#68				1848				1848	20	PAID IN FULL MAY 3 1 1962	14865		18.48								"
		#355		#304	= #659			12062																	12062
		713		140	853			26218	780			39060					268.98		59.80				62.42		
		1068		444	= 1512			38280																	

Assessment Roll and Tax List of Real Property in the Town of Thunder Lake, Cass County, Minnesota, for Taxes for the Year 1961.

Form 5CD · MILLER-DAVIS CO., MINNEAPOLIS

* Indicate Type of Property: R-Residential, C-Commercial, I-Industrial, U-Utility, F-Farm, L-Lakeshore, T-Timber, M-Mineral

	IN WHOSE NAME ASSESSED	DESCRIPTION OF PROPERTY: SUBDIVISION	Sec. or Lot	Town or Block	Rng.	Number of Acres of Land: Acres	100ths	No. School District	Indicate Homestead Yes or No	Agri. or Seas. Every Yes or No	* Indicate Type Property	TRUE AND FULL VALUATIONS: LAND Exclusive of Structures and Improvements	BUILDINGS and Other Structures	MACHINERY Permanently Attached to Real Estate	TOTAL True and Full Value	ASSESSED VALUATIONS: RURAL: Homestead Up to $4,000 20%	Over $4,000 and Non-Homestead 33⅓%	ALL OTHER: Timber Land Class 3c 20%	Homestead Up to $4,000 25%	Over $4,000 and Non-Homestead 40%	MACHINERY Permanently Attached to Real Estate 33⅓%	Seasonal and Recreational Cabins 33⅓%	TOTAL ASSESSED VALUE	Total Assessed Values as Equalized by the Board of Review	FINAL EQUALIZED VALUE
												Dollars	Dollars	Dollars	Dollars	Dollars	Dollars	Dollars	Dollars	Dollars	Dollars	Dollars	Dollars	Dollars	Dollars
1	Kenneth + Lowell Anderson	ABOUT 5 ACS OF NW¼ OF SW¼	140	26		5		118	NO	Yes	R														
2	Gottfried + Martha Giffert	S. 178' OF W 268' OF SW¼ OF SW¼				2			Yes	"	"														
3		SW ¼ of NE ¼																							
4		SE ¼ of NE ¼																							
5	Robert J. Sr. Myrtle Etc Robert J. Harris Jr	W. 16½ OF SW¼ OF SE¼							NO	NO	R														
6		NE ¼ of NW ¼																							
7		NW ¼ of NW ¼																							
8		SW ¼ of NW ¼																							
9		SE ¼ of NW ¼																							
10																									
11		NE ¼ of SW ¼																							
12		NW ¼ of SW ¼																							
13		SW ¼ of SW ¼																							
14		SE ¼ of SW ¼																							
15																									
16		NE ¼ of SE ¼																							
17		NW ¼ of SE ¼																							
18		SW ¼ of SE ¼																							
19		SE ¼ of SE ¼																							
20																									
						7																			

	SOLD FOR TAXES	VALUATIONS BY SCHOOL DISTRICTS AS EQUALIZED BY DEPARTMENT OF TAXATION: District No. 114 Ratio 65 Mills	District No. 118 Ratio 65 Mills	District No. Ratio Mills	District No. Ratio Mills	District No. Ratio Mills	Tax Including State Homestead Mills	State Tax on Non-Homestead 9.12 Mills	SPECIAL TAXES	SPECIAL TAXES	TOTAL TAXES	PAID	WHEN PAID Month Day Year	Number of Receipt	March Settlement 1962	June Settlement 1962	Penalty	November Settlement 1962	Penalty	Collections to First Monday in January 1963	Penalty	Delinquent on First Monday in January 1963	Total Delinquent Tax and Penalty	REMARKS
		Dollars	Dollars	Dollars	Dollars	Dollars	Dollars	$ cts.	$ cts.	$ cts.	$ cts.				$ cts.	$ cts.	$ cts.	$ cts.	$ cts.	$ cts.	$ cts.	$ cts.	$ cts.	
1		106					2614	96			2710	PAID IN FULL	MAY 31 1962	14895		27.10								11927
2		# 70					1726				1726	PAID IN FULL	MAY 28 1962	12371		17.26								11925
3																								
4																								
5				8			218	08			226	PAID IN FULL	MAY 9 1962	8659		2.26								12039
6																								
7																								
8																								
9																								
10																								
11																								
12																								
13																								
14																								
15																								
16																								
17																								
18																								
19																								
20																								
		# 70	—	= # 70			218																	
		106	8	= 114			# 340	104			4662					4662								
		176	8	= 184			4658																	

Ecology Special Project
Duck-Dam
OK FOR
Beaches
Beach
Boat Ramp
Dol Bay Point
Plat of P. 34

Assessment Roll and Tax List of Real Property in the Town of Shingle Lake, Cass County, Minnesota, for Taxes for the Year 1961.

Form 5CD MILLER-DAVIS CO., MINNEAPOLIS

* Indicate Type of Property: R-Residential, C-Commercial, I-Industrial, U-Utility, F-Farm, L-Lakeshore, T-Timber, M-Mineral

	IN WHOSE NAME ASSESSED	DESCRIPTION OF PROPERTY: SUBDIVISION	Sec. or Lot	Town or Block	Rng.	Number of Acres of Land (Acres 100ths)	No. School District	Indicate Seasonal Yes or No	Agri. Seas. Recr. Yes or No	Indicate Type of Property	TRUE AND FULL VALUATIONS: LAND Exclusive of Structures and Improvements (Dollars)	BUILDINGS and Other Structures (Dollars)	MACHINERY Permanently Attached to Real Estate (Dollars)	TOTAL True and Full Value (Dollars)	ASSESSED VALUATIONS: RURAL: Homestead Up to $4,000 20% (Dollars)	RURAL: Over $4,000 and Non-Homestead 33⅓% (Dollars)	ALL OTHER: Timber Land Class 3a 20% (Dollars)	ALL OTHER: Homestead Up to $4,000 25% (Dollars)	ALL OTHER: Over $4,000 and Non-Homestead 40% (Dollars)	ALL OTHER: MACHINERY Permanently Attached to Real Estate 33⅓% (Dollars)	ALL OTHER: Seasonal and Recreational Cabins 33⅓% (Dollars)	TOTAL ASSESSED VALUE (Dollars)	Total Assessed Value as Equalized by the Board of Review (Dollars)	FINAL EQUALIZED VALUE (Dollars)
1	Rolland L. + Stenia M. Singer	All of Gov't Lot 2, S. of Trunk Hy. #6 & also the W. 200' of E. 300' of that part of Lot 2 lying between Big Rice Lake & a line if extended W. from SW cor. of Lot 9, Cooley Trail Duck Pass	3	140	26	17.87	118	Yes	Yes	F														
2	John + Corine Kelner	GOV'T LOT 1 Approx. S. 100' of that part of Lot 2 lying betw. S.R. #63 & Big Rice Lake & adjacent to Lot 9 of "C. T. D. Pass".				35.25		No	Yes	T														
3	~~Erick Olson & R. Nuby, T.C.~~ Erick Olson + Carolyn Nuby					.33		No	"	L														
4	~~Magnus L. + Hilda Sundstrom~~	6 ~~NE¼NW¼~~ GOV'T LOT 3				32.22		Yes	"	R														
5	State of Minnesota	7 ~~NW¼NW¼~~ GOV'T LOT 4																						
6	State of Minnesota	8 SW¼NW¼																						
7	State of Minnesota	9 SE¼NW¼																						
8	State of Minnesota	10 SW¼of NE¼																						
9	State of Minnesota	11 NE¼of SW¼																						
10	State of Minnesota	12 NW¼of SW¼																						
11	State of Minnesota	13 SW¼of SW¼																						
12	State of Minnesota	14 SE¼of SW¼																						
13	Garfield A. + Nellie F. Murphy	W. 400' of E. 700' of that part of Lot 2 lying betw. Big Rice Lake & a line if extended W. from SW cor. of Lot 9, "Cooley Trail Duck Pass."		2				No	Yes	No	C													
14	State of Minnesota	16 NE¼of SE¼																						
15	State of Minnesota	17 NW¼of SE¼																						
16	State of Minnesota	18 SW¼of SE¼																						
17	Charles H. + Alice D. Church	19 N½of NE¼of SE¼				20		No	Yes	L		120 Added by T.C.										251		
18	Clifford H. + Haylle C. Thomas	20 S½of S½of S½of SE¼				20		No	"	"														
						147.67																		

VALUATIONS BY SCHOOL DISTRICTS AS EQUALIZED BY DEPARTMENT OF TAXATION

	SOLD FOR TAXES	District No. 11 Mills (Dollars)	District No. 11 Mills (Dollars)	District No. ___ Rate ___ Mills (Dollars)	District No. ___ Rate ___ Mills (Dollars)	District No. ___ Rate ___ Mills (Dollars)	District No. ___ Rate ___ Mills (Dollars)	Tax including State Homestead ___ Mills ($ cts.)	State Tax on Non-Homestead 9.12 Mills ($ cts.)	SPECIAL TAXES ($ cts.)	SPECIAL TAXES ($ cts.)	TOTAL TAXES ($ cts.)
1		H 97						23.92				23.92
2												
3												
4		98						24.18	90			25.08
5		34						8.38	32			8.70
6	SOLD FOR TAXES	H 108						26.64				26.64
7												
8												
9												
10												
11												
12												
13												
14												
15			H 100 / 48					40.20	44			40.64
16												
17												
18												
19		251						61.90	228			64.18
20		50						12.34	46			12.80
		H 205	H 100 = H 336					40.20				
		43.3	48 = 48					15.36	440			201.96
		638	148 = 784					197.36				

	PAID	WHEN PAID Month	Day	Year	Number of Receipt	March Settlement 1962 ($ cts.)	June Settlement 1962 ($ cts.)	Penalty	November Settlement 1962 ($ cts.)	Penalty	Collections to First Monday in January 1963 ($ cts.)	Penalty	Delinquent on First Monday in January 1963 ($ cts.)	Total Delinquent Tax and Penalty ($ cts.)	REMARKS
1	PAID IN FULL	MAY 9		1962	8648		23.92								12005
2															
3															
4	PAID IN FULL	MAY 31		1962	14852		25.08								11929
5	PAID IN FULL	MAY 29		1962	13597		8.70								11922
6	PAID IN FULL			1962	13789				26.64	4.6					18114
7															
8															
9															
10															
11															
12															
13															
14															
15	First Half Balance Paid	MAY 9 / OCT 25		1962 / 1962	8636 / 12332		20.64		20.00						12063
16															
17															
18															
19	PAID IN FULL	JUN 20		1962	13734				64.18	.96					18169
20	1st Half Paid / 2nd Half Paid	MAY 31 / OCT 31		1962 / 1962	11872 / 20779		6.40 / 8.74		6.40 / 117.22						11911

Cooley Trail Duck Pass — Beaches — Cooley Beach — Del Bay Point — Lake of the Woods

Assessment Roll and Tax List of Real Property in the Town of Shingle Lake, Cass County, Minnesota, for Taxes for the Year 1961.

Form 5C1D · MILLER-DAVIS CO., MINNEAPOLIS

* Indicate Type of Property: R-Residential, C-Commercial, I-Industrial, U-Utility, F-Farm, L-Lakeshore, T-Timber, M-Mineral

	IN WHOSE NAME ASSESSED	DESCRIPTION OF PROPERTY: SUBDIVISION	Sec. or Lot	Town or Block	Rng.	Number of Acres of Land (Acres 100ths)	No. School District	Indicate Homestead Yes or No	Agri. or Seas. Recr. Yes or No	Indicate Type of Property	TRUE AND FULL VALUATIONS: LAND Exclusive of Structures and Improvements (Dollars)	BUILDINGS and Other Structures (Dollars)	MACHINERY Permanently Attached to Real Estate (Dollars)	TOTAL True and Full Value (Dollars)	ASSESSED VALUATIONS: RURAL: Homestead Up to $4,000 20% (Dollars)	RURAL: Over $4,000 and Non-Homestead 33⅓% (Dollars)	ALL OTHER: Timber Land Class 3a 20% (Dollars)	ALL OTHER: Homestead Up to $4,000 25% (Dollars)	ALL OTHER: Over $4,000 and Non-Homestead 40% (Dollars)	ALL OTHER: MACHINERY Permanently Attached to Real Estate 33⅓% (Dollars)	ALL OTHER: Seasonal and Recreational Cabins 33⅓% (Dollars)	TOTAL ASSESSED VALUE (Dollars)	Total Assessed Value as Equalized by the Board of Review (Dollars)	FINAL EQUALIZED VALUE (Dollars)
1	Rolland L. + Sonia M. Singer	All of Gov't Lot 2, S. of Trunk Hy. #6 & also the W. 200' of E. 300' of that part of Lot 2 lying between Big Rice Lake & a line if extended W. from SW cor. of Lot 9, Cooley Trail Duck Pass	3	140	26	17.87	118	Yes	Yes	F														
2	John + Corine Kelner	GOV'T LOT 1 Approx. E. 100' of that part of Lot 2 lying betw. S.R. #63 & Big Rice Lake & adjacent to Lot 9 of "C. T. D. Pass".				35.25		No	Yes	T														
3	Edward Olson, A. N. Nash, T. C. Helgason					.33		No	"	L														
4	~~Magnus Lt. Spelle Stenstrom~~	~~NE¼NW¼~~ GOV'T LOT 3	6			32.22		Yes	"	R														
5	State of Minnesota	~~NW¼NW¼~~ GOV'T LOT 4	7																					
6	State of Minnesota	SW¼of NW¼	8																					
7	State of Minnesota	SE¼of NW¼	9																					
8	State of Minnesota	SW¼of NE¼	10																					
9	State of Minnesota	NE¼of SW¼	11																					
10	State of Minnesota	NW¼of SW¼	12																					
11	State of Minnesota	SW¼of SW¼	13																					
12	State of Minnesota	SE¼of SW¼	14																					
13	Garfield A. + Nellie F. Murphy	W. 400' of E. 700' of that part of Lot 2 lying betw. Big Rice Lake & a line if extended W. from SW cor. of Lot 9, "Cooley Trail Duck Pass."	2					No	Yes	C														
14	State of Minnesota	NE¼of SE¼	16																					
15	State of Minnesota	NW¼of SE¼	17																					
16	State of Minnesota	SW¼of SE¼	18																					
17	Charles H. + Alice D. Church	N½of NE¼of SE¼	19			20		No	Yes	L		120 added bldg. T.C.									261			
18	Clifford H. + Haylle C. Thomas	S½of S½of S½of SE¼	20			20		No	"	"		"												
						177.67																		

	VALUATIONS BY SCHOOL DISTRICTS AS EQUALIZED BY DEPARTMENT OF TAXATION: District No. Rate Mills	District No. Rate Mills	District No. Rate Mills	District No. Rate Mills	District No. Rate Mills	Tax Including State Homestead Mills	State Tax on Non-Homestead 9.12 Mills	SPECIAL TAXES	TOTAL TAXES	PAID	WHEN PAID (Month Day Year)	Number of Receipt	March Settlement 1962	June Settlement 1962	Penalty	November Settlement 1962	Penalty	Collections to First Monday in January 1963	Penalty	Delinquent on First Monday in January 1963	Total Delinquent Tax and Penalty	REMARKS
	Dollars	Dollars	Dollars	Dollars	Dollars	$ cts.	$ cts.	$ cts.	$ cts.				$ cts.	$ cts.	$ cts.	$ cts.	$ cts.	$ cts.	$ cts.	$ cts.	$ cts.	
1	H 97					23.92			23.92	PAID IN FULL	MAY 9 1962	3648		23.92								120.05
2																						
3																						
4	98					24.18	.90		25.08	PAID IN FULL	MAY 3 1 1962	14152		25.08								119.29
5	34					8.38	.32		8.70	PAID IN FULL	MAY 2 9 1962	13899		8.70								119.28
6	H 108					26.64			26.64	PAID IN FULL	5 1962	13789				26.64	.46					181.74
7																						
8																						
9																						
10																						
11																						
12																						
13																						
14										Part Paid	MAY 9 1962	8636		20.64								
15		H 100 / 48				40.20	.44		40.64	Balance Paid	23	15232				20.00					3.16 01	120.65
16																						
17																						
18																						
19	251					61.90	2.28		64.18	Penalty / Cooley Tr. 1962		17946										
										PAID IN FULL	JUN 2 0 1962	13376										181.69
20	50					12.34	.46		12.80	1st Half Paid	MAY 3 1 1962	14872		6.40		6.40						121.1
	H 206	H 100 = H 396				40.20				2nd Half Paid	OCT 3 1 1962	20799										
	433	48 = 441				157.36	4.40		201.96					84.74		117.22						
	638	148 = 786				197.56																

Assessment Roll and Tax List of Real Property in the Grow of Thunder Lake, Cass County, Minnesota, for Taxes for the Year 1961.

Form 5CD MILLER-DAVIS CO., MINNEAPOLIS

* Indicate Type of Property: R-Residential, C-Commercial, I-Industrial, U-Utility, F-Farm, L-Lakeshore, T-Timber, M-Mineral

	IN WHOSE NAME ASSESSED	DESCRIPTION OF PROPERTY: SUBDIVISION	Sec. or Lot	Town of Block	Rng.	Number of Acres of Land: Acres	100ths	No. School District	Indicate Land Assessed Yes or No	Agricultural Acres Yes or No	Indicate Type of Property	TRUE AND FULL VALUATIONS: LAND Exclusive of Structures and Improvements	BUILDINGS and Other Structures	MACHINERY Permanently Attached to Real Estate	TOTAL True and Full Value	ASSESSED VALUATIONS: RURAL: Homestead Up to $1,000 20%	Over $1,000 and Non-Homestead 33⅓%	ALL OTHER: Timber Land Class 2c 20%	Homestead Up to $1,000 25%	Over $1,000 and Non-Homestead 40%	MACHINERY Permanently Attached to Real Estate 33⅓%	Seasonal and Recreational Cabins 33⅓%	TOTAL ASSESSED VALUE	Total Assessed Value as Equalized by the Board of Review	FINAL EQUALIZED VALUE
												Dollars	Dollars	Dollars	Dollars	Dollars	Dollars	Dollars	Dollars	Dollars	Dollars	Dollars	Dollars	Dollars	Dollars
1	George R. & Laurence Madson Steiner	GOVT LOT 1	4	140	26	39.12	11.8		No	Yes	T														
2	" " " "	GOVT LOT 2				39.44			No	"	"														
3	" " " "	SW¼ of NE¼				40			No	"	"														
4	" " " "	SE¼ of NE¼				40			No	"	"														
5																									
6	George R. & Laurence Madson Steiner	GOVT LOT 3				39.62			No	Yes	T														
7	Sold Eic	GOVT LOT 4				39.87			No	"	"														
8	~~State of Minnesota~~ Thunder Lake Imp.	SW¼ of NW¼																							
9	George R. & Laurence Madson Steiner	SE¼ of NW¼							No	"	"														
10																									
11	George R. & Laurence Madson Steiner	GOVT LOT 5				45.35			No	Yes	T														
12	Agnes Cecilia Peterson	GOVT LOT 5				19.26			No	No	C														
13		SW¼ of SW¼																							
14		SE¼ of SW¼																							
15																									
16	George R. & Laurence Madson Steiner	NE¼ of SE¼				40			No	Yes	T														
17	" " " "	GOVT LOT 7				59			No	"	R														
18		SW¼ of SE¼																							
19	" " " "	GOVT LOT 8				34.15			No	"	T														
20																									
						435.84																			

VALUATIONS BY SCHOOL DISTRICTS AS EQUALIZED BY DEPARTMENT OF TAXATION

	SOLD FOR TAXES	District No. 2.118 Rate 66 Mills	District No. ..... Rate ..... Mills	District No. 2.118 Rate 66 Mills	District No. ..... Rate ..... Mills	District No. ..... Rate ..... Mills	District No. ..... Rate ..... Mills	Tax including State Homestead Mills	State Tax on Non-Homestead 9.12 Mills	SPECIAL TAXES	SPECIAL TAXES	TOTAL TAXES
		Dollars	Dollars	Dollars	Dollars	Dollars	Dollars	$ cts.	$ cts.	$ cts.	$ cts.	$ cts.
1		130						3206	118			3324
2		120						2960	110			3070
3		120						2960	110			3070
4		90						2220	82			2302
5												
6		120						2960	110			3070
7	SOLD FOR TAXES	80						1974	72			2046
8												
9		80						1974	72			2046
10												
11		150						3700	136			3836
12				#392 / 480				23688	438			24126
13												
14												
15												
16		105						2590	96			2686
17		164						4044	150			4194
18												
19		90						2220	82			2302
20												
		12.49		#392 = #392 480 = 1724 872 = 2116				23688 30818 54496	1576			66072

	PAID	WHEN PAID: Month Day Year	Number of Receipt	March Settlement 1962	June Settlement 1962	Penalty	November Settlement 1962	Penalty	Collections to First Monday in January 1963	Penalty	Delinquent on First Monday in January 1963	Total Delinquent Tax and Penalty	REMARKS
				$ cts.	$ cts.	$ cts.	$ cts.	$ cts.	$ cts.	$ cts.	$ cts.	$ cts.	
1	2nd Half Paid 1st Half Paid	OCT 3 1 1962 MAY 3 1 1962			16.62		16.62						12044
2	2nd Half Paid 1st Half Paid	OCT 3 1 1962 MAY 3 1 1962	20792 14892		15.35		15.35						22310 "
3	2nd Half Paid 1st Half Paid	OCT 3 1 1962 MAY 3 1 1962			15.35		15.35						"
4	2nd Half Paid 1st Half Paid	OCT 3 1 1962 MAY 3 1 1962			11.51		11.51						"
5	2nd Half Paid 1st Half Paid	OCT 3 1 1962 MAY 3 1 1962			15.35		15.35						12044
6									20.46				Last pd. 1957
7													
8	2nd Half Paid 1st Half Paid	OCT 3 1 1962 MAY 3 1 1962	20792 14892		10.23		10.23						22310
9													12044
10													
11	1st Half Paid 2nd Half Paid	MAY 3 1 1962 OCT 3 1 1962	14892 20792		19.18		19.18						12044
12	Part Paid Balance Due	MAY 3 1 1962 OCT 3 1 1962	14870 18193		100.34		140.98						31942 12044
13													
14													
15													
16	2nd Half Paid 1st Half Paid	OCT 3 1 1962 MAY 3 1 1962			13.43		13.43						12044
17	2nd Half Paid 1st Half Paid	OCT 3 1 1962 MAY 3 1 1962	20792 14892		20.97		20.97						22310 "
18													
19	1st Half Paid 2nd Half Paid	MAY 3 1 1962 OCT 3 1 1962			11.51		11.51						12044
20													
					249.84		299.82		20.46				

Assessment Roll and Tax List of Real Property in the Town of Thunder Lake, Cass County, Minnesota, for Taxes for the Year 1961.

Form 5-CD MILLER-DAVIS CO., MINNEAPOLIS

* Indicate Type of Property: R-Residential, C-Commercial, I-Industrial, U-Utility, F-Farm, L-Lakeshore, T-Timber, M-Mineral

	In Whose Name Assessed		Description of Property: Subdivision	Sec. or Lot	Town of Block	Rng.	Number of Acres of Land (Acres 100ths)	No. School District	Indicate Homestead Yes or No	Agr. or Seas. Recr. Yes or No	Indicate Type of Property	Land Exclusive of Structures and Improvements (Dollars)	Buildings and Other Structures (Dollars)	Machinery Permanently Attached to Real Estate (Dollars)	Total True and Full Value (Dollars)	Rural: Homestead Up to $4,000 20% (Dollars)	Rural: Over $4,000 and Non-Homestead 33⅓% (Dollars)	All Other: Timber Land Class 3c 20% (Dollars)	All Other: Homestead Up to $4,000 25% (Dollars)	All Other: Over $4,000 and Non-Homestead 40% (Dollars)	All Other: Machinery Permanently Attached to Real Estate 33⅓% (Dollars)	All Other: Seasonal and Recreational Cabins 33⅓% (Dollars)	Total Assessed Value (Dollars)	Total Assessed Value as Equalized by the Board of Review (Dollars)	Final Equalized Value (Dollars)
	Harry R. Raschick	1	GOVT LOT 1	5	140	26	42.20	118	No	Yes	T														
	State of Minnesota	2	GOVT LOT 2																						
	C. B. Christiansen	3	SW¼of NE¼				40		Yes	"	R														
	Frank K. + Elsie K. Hanke	4	SE¼of NE¼				40		No	"	T														
		5																							
		6	NE¼of NW¼																						
		7	NW¼of NW¼																						
	State of Minnesota	8	SW¼of NW¼ } GOVT LOT 3																						
		9	SE¼of NW¼ } GOVT LOT 3																						
		10																							
	State of Minnesota	11	NE¼of SW¼																						
	Carson Dix + Lola M. Musick	12	GOVT LOT 4				31.50		No	Yes	T														
	" " "	13	SW¼of SW¼				40		No	"	"														
	" " "	14	GOVT LOT 7				44.50		No	"	"														
		15																							
	Frank K. + Elsie K. Hanke	16	GOVT LOT 6				9.75		No	No	L														
	C. B. Christiansen	17	GOVT LOT 5				25.10		Yes	Yes	T														
		18	SW¼of SE¼																						
		19	SE¼of SE¼																						
		20																							
							276.05																		

Cass County, Minnesota, for Taxes for the Year 1961.

	Sold for Taxes	Valuations by School Districts as Equalized by Department of Taxation: District 118 Rate 2.9 Mills	District 117 Rate 2.9 Mills	District No. ___ Rate ___ Mills	District No. ___ Rate ___ Mills	District No. ___ Rate ___ Mills	Tax Including State Homestead ___ Mills	State Tax on Non-Homestead 9.12 Mills	Special Taxes	Special Taxes	Total Taxes	Paid	When Paid (Month Day Year)	Number of Receipt	March Settlement 1962	June Settlement 1962	Penalty	November Settlement 1962	Penalty	Collections to First Monday in January 1963	Penalty	Delinquent on First Monday in January 1963	Total Delinquent Tax and Penalty	Remarks
		Dollars	Dollars	Dollars	Dollars	Dollars	$ cts.	$ cts.	$ cts.	$ cts.	$ cts.				$ cts.	$ cts.	$ cts.	$ cts.	$ cts.	$ cts.	$ cts.	$ cts.	$ cts.	
1	Sold for taxes of 1959	100					2466	92			2558											2558		Last pd. 1957
2																								
3		196					4834				4834	Balance Paid	OCT 31 1962	28803										
4		130					3206	118			3324	Part Paid	MAY 15 1962	4765		25.04		23.38						1920
5												PAID IN FULL	MAY 2 4 1962	2281		31.52								12040
6																								
7																								
8																								
9																								
10																								
11																								
12	Sold for taxes	48					1184	44			1228											1228		18185
13	Sold for taxes	80					1974	72			2046											2046		"
14	Sold for taxes	64					1578	58			1636											1636		"
15																								
16			64				1738	58			1796	PAID IN FULL	MAY 2 4 1962	12281		17.96								12040
17		424					542				542	2nd Half Paid	OCT 31 1962	28803				29.04						1920
18												HALF PAID	MAY 15 1962	4765		29.05								
19																								
20																								
		4220		= 4220			17338																	
		424	64	= 488			1584	424			18014					29.90		26.26				74.68		
		3796	64	= 706			17572																	

Form 5-LD · MILLER-DAVIS CO., MINNEAPOLIS

Assessment Roll and Tax List of Real Property in the Town of Leech Thunder Lake.

Cass County, Minnesota, for Taxes for the Year 1961.

* Indicate Type of Property: R-Residential, C-Commercial, I-Industrial, U-Utility, F-Farm, L-Lakeshore, T-Timber, M-Mineral

In Whose Name Assessed		Description of Property: Subdivision	Sec. or Lot	Town or Block	Rng.	Number of Acres of Land (Acres / 1000ths)	No. School District	Individual Assessment Yes or No	Agricultural Property Yes or No	Type of Property	True and Full Valuations: Land Exclusive of Structures and Improvements	Buildings and Other Structures	Machinery Permanently Attached to Real Estate	Total True and Full Value	Assessed Valuations: Rural: Homestead Up to $4,000 20%	Rural: Over $4,000 and Non-Homestead 33⅓%	All Other: Timber Land Class 3e 20%	All Other: Homestead Up to $4,000 25%	All Other: Over $4,000 and Non-Homestead 40%	All Other: Machinery Permanently Attached to Real Estate 33⅓%	All Other: Seasonal and Recreational Cabins 33⅓%	Total Assessed Value	Total Assessed Value as Equalized by the Board of Review	Final Equalized Value	Remarks
											Dollars	Dollars	Dollars	Dollars	Dollars	Dollars	Dollars	Dollars	Dollars	Dollars	Dollars	Dollars	Dollars	Dollars	
Mrs. Hugo Eisnach	1	1.06 ACS. 07 GOVT LOT 2	6	140	26	1.05	118	No	Yes	T															Last pd. 1957
Irvin + Ellamora Becker	2	1.11 ACS. 07 GOVT LOT 2				1.11		No	"	"															11934
State of Minnesota	3	2.8 ACS. 07 GOVT LOT 2				2.00																			
Irvin C + Ellamora Becker	4	3.10 ACS. 07 GOVT LOT 2				3.10		No	"	"															
	5	120' x 5000' 07 GOVT LOT 2 + 7.41 AC. 07 GOVT LOT 3 LESS TRACK C-D-E-A-T-G-H																							11934
Cecil A. Bluhm	6	GOVT LOT 1 & 3 LESS 51.75 ACS.				49.90		Yes	Yes	F															
" "	7	GOVT LOT 2 LESS 9.11 ACS.				32.50		Yes	"	"															
Earl M. Bluhm	8	TRACT C + D. 07 GOVT LOT 2 + 3				28		No	"	R															
Eleanor D. Bluhm	9	TRACT E. 07 GOVT LOT 2 + 3				14		No	"	"															
State of Minnesota Dept. of Conservation	10	51.5 ACS. 07 GOVT LOT 1 + 3				51.00																			
Cecil Bluhm	11	GOVT LOT 5 LESS PLATTED				34.90		Yes	Yes	F															
Alvar Ellen Elliott	12	~~GOVT LOT 6~~ All Platted Sand Beach				9		No	No	C	All Platted and Unplatted Sand Beaches														— values extended P 70 - Lots 1-17 - Outlots A, B, C
Edwin P. + Lorna H. Waterhouse	13	GOVT LOT 7 LESS PAT				35.68		Yes	Yes	T	See residential Summary of Plat														
Cecil A. Bluhm	14	GOVT LOT 8 LESS 7.79 AC. 79 "OAK RIVER BEACH" VILLAGE				31		Yes	"	"															
Earl M. + Eleanor D. Bluhm	15	Lot 5 + South half Lot 6																							
Cecil A. Bluhm	16	NE¼ NW¼ SEC. 6 GOVT LOT 7				31		Yes	Yes	T															
	17																								
	18	SW¼ NE¼ SEC. 6 GOVT LOT 10																							
Paul E. Musich	19					4.80		Yes	Yes	R															
John + Viola Owen	20	Part of Lot 8																							
Eleanor Bluhm		Part of Lake Lot 2				337.06																			

(CONT ON NEXT PAGE)

Sold for Taxes	Valuations by School Districts as Equalized by Department of Taxation: District No. 118 Rate 16.65 Mills	District No. ___ Rate ___ Mills	District No. ___ Rate ___ Mills	District No. ___ Rate ___ Mills	District No. ___ Rate ___ Mills	District No. ___ Rate ___ Mills	Tax including State Homestead Mills	State Tax on Non-Homestead 9.15 Mills	Special Taxes	Special Taxes	Total Taxes	Paid	When Paid (Month Day Year)	Number of Receipt	March Settlement 1962	June Settlement 1962	Penalty	November Settlement 1962	Penalty	Collections to First Monday in January 1963	Penalty	Delinquent on First Monday in January 1963	Total Delinquent Tax and Penalty	Remarks
	Dollars	Dollars	Dollars	Dollars	Dollars	Dollars	$ cts.	$ cts.	$ cts.	$ cts.	$ cts.						$ cts.		$ cts.		$ cts.		$ cts.	
1 SOLD FOR TAXES	10						246	10			256	1										256		Last pd. 1957
2 SOLD FOR TAXES	10						246	10			256	2	PAID IN FULL MAY 31 1962	14902		256								11934
3												3												
4 SOLD FOR TAXES	15						370	14			384	4	PAID IN FULL MAY 31 1962	14902		384								11934
5												5												
6	#133						3280				3280	6	2nd HALF PAID OCT 30 1962 / 1st Half Paid MAY 31 1962	18170 / 14829		1640		164						11936
7	#46						1134				1134	7	2nd HALF PAID OCT 30 1962 / 1st Half Paid MAY 31 1962	18170 / 14829		567		56.7						18167
8	70						1726	64			1790	8	1st Half Paid MAY 31 1962 / 2nd HALF PAID JUL 23 1962	14895 / 16363		895		89.5						11937
9	106						2614	96			2710	9	PAID IN FULL MAY 9 1962	18633		2710								11932
10												10												
11	#52						1282				1282	11	2nd HALF PAID OCT 30 1962 / 1st Half Paid MAY 31 1962	18170 / 14829		641		64.1						11938
12												12												12641
13	#60						1480				1480	13	Lots 1 NOV 9 1962 / PAID IN FULL AUG 15 1962	20847 / 14335				148.0	37					11935
14	#31						764				764	14	1st Half Paid MAY 31 1962 / 2nd HALF PAID JUN 22 1962	14829 / 14996		382		38.2						11936
15												15												
16												16												
17	#32						790				790	17	2nd HALF PAID OCT 30 1962 / 1st Half Paid MAY 31 1962	18170 / 14829		395		39.5						11938
18												18												
19	#83						2048				2048	19	PAID IN FULL MAY 9 1962	18632		2048								12042
20												20												
	#337 / 217 / 548						159.80	1.94			161.74					99.18		60.32				256		

Assessment Roll and Tax List of Real Property i

Form 5CD — MILLER-DAVIS CO., MINNEAPOLIS

	IN WHOSE NAME ASSESSED	DESCRIPTION OF PROPERTY: SUBDIVISION	Sec. or Lot	Town or Block	Rng.	Number of Acres of Land: Acres	100ths	So. School District	Indicate House Used as a Home Yes or No	A
1	Eleanor G. Bluhm	TRACT "H" OF GOVT LOT 2 & 3	6	140	26	.14		115	No	
2	Emma A. & James D. Morse	TRACT "G" OF GOVT LOT 2 & 3				.14			No	
3	Emma A. Morse	TRACT "F" OF GOVT LOT 2 & 3				.14			No	
4	Arthur F. Bluhm	TRACT "E" OF GOVT LOT 2 & 3				.14			No	
5	Howard C. Bluhm	TRACT "A" OF GOVT LOT 2 & 3				.14			No	
6		NE¼ of NW¼								
7		NW¼ of NW¼								
8		SW¼ of NW¼								
9		SE¼ of NW¼								
10										
11		NE¼ of SW¼								
12		NW¼ of SW¼								
13		SW¼ of SW¼								
14		SE¼ of SW¼								
15										
16		NE¼ of SE¼								
17		NW¼ of SE¼								
18		SW¼ of SE¼								
19		SE¼ of SE¼								
20										

100' x 500' of Lot 2 + 1/4 ac of Lot 3
Sec. 6-140-26

625'	625'	625'	625'	625'	625'	625'	625'
A	B	C	D	E	F	G	H
Howard Bluhm	Arthur F. Bluhm	Earl M. Bluhm	Earl M. Bluhm	Eleanor Bluhm	Emma Morse	E. & James Morse	E. Bluhm
.14 ac.	.14 ac.	.14 ac.	.14 ac.	.14 ac.	.14 ac.	.14 ac.	.14 ac.

100'

SW corner of Gov't Lot 2 6

Gov't Lot 2
Gov't Lot 3

Thielipe Lake

FINAL VALUE	Dollars

	SOLD FOR TAXES	VALUATIONS BY SCHOOL DISTRICTS AS EQUALIZED BY DEPARTMENT OF TAXATION: District No. 115 Rate 9.5 40 Mills	District No. ___ Rate ___ Mills	District No. ___ Rate ___ Mills	District No. ___ Rate ___ Mills	District No. ___ Rate ___ Mills	District No. ___ Rate ___ Mills	Tax including State Homestead ___ Mills	State Tax on Non-Homestead 9.18 Mills	SPECIAL TAXES	SPECIAL TAXES	TOTAL TAXES		PAID	WHEN PAID Month Day Year	Number of Receipt	March Settlement 1962	June Settlement 1962	Penalty	November Settlement 1962	Penalty	Collections to First Monday in January 1963	Penalty	Delinquent on First Monday in January 1963	Total Delinquent Tax and Penalty	REMARKS
		Dollars	Dollars	Dollars	Dollars	Dollars	Dollars	$ cts.	$ cts.	$ cts.	$ cts.	$ cts.					$ cts.	$ cts.	$ cts.	$ cts.	$ cts.	$ cts.	$ cts.	$ cts.	$ cts.	
1		10						246	08			254	1	PAID IN FULL	MAY 9 1962	8633		254								11935
2	SOLD FOR TAXES	10						246	08			254	2	PAID IN FULL	MAY 3 1962	14898		1584								11932
3	SOLD FOR TAXES	52						1252	48			1330	3	PAID IN FULL	MAY 3 1 1962											"
4		10						246	08			254	4	PAID IN FULL	MAY 9 1962	8655		254								11921
5		10						246	08			254	5	PAID IN FULL	MAY 15 1962	8760		254								11933
6													6													
7													7													
8													8													
9													9													
10													10													
11													11													
12													12													
13													13													
14													14													
15													15													
16													16													
17													17													
18													18													
19													19													
20													20													
		92						2264	80			2346						2346								

"Golay Trail" Dock-Shore | Oak Park Beach | Oak Lawn Beach | Pt. of Pt. 6 | Bay Point | Del Bay Point | Pt. of Pt. 6

Assessment Roll and Tax List of Real Property in the Town of Thunder Lake, Cass County, Minnesota, for Taxes for the Year 1961.

Form 5CD—MILLER-DAVIS CO., MINNEAPOLIS

* Indicate Type of Property: R-Residential, C-Commercial, I-Industrial, U-Utility, F-Farm, L-Lakeshore, T-Timber, M-Mineral

	IN WHOSE NAME ASSESSED	DESCRIPTION OF PROPERTY: SUBDIVISION	Sec. or Lot	Town or Block	Rng.	Number of Acres of Land (Acres 100ths)	No. School District	Indicate Homestead Yes or No	Agricultural Homestead Yes or No	* Indicate Type of Property	TRUE AND FULL VALUATIONS: LAND Exclusive of Structures and Improvements	BUILDINGS and Other Structures	MACHINERY Permanently Attached to Real Estate	TOTAL True and Full Value	ASSESSED VALUATIONS: RURAL: Homestead Up to $4,000 20%	RURAL: Over $4,000 and Non-Homestead 33⅓%	ALL OTHER: Timber Class 3c 20%	ALL OTHER: Homestead Up to $4,000 25%	ALL OTHER: Over $4,000 and Non-Homestead 40%	ALL OTHER: MACHINERY Permanently Attached to Real Estate 33⅓%	ALL OTHER: Seasonal and Recreational Cabins 33⅓%	TOTAL ASSESSED VALUE	Total Assessed Value as Equalized by the Board of Review	FINAL EQUALIZED VALUE
						Acres					Dollars	Dollars	Dollars	Dollars	Dollars	Dollars	Dollars	Dollars	Dollars	Dollars	Dollars	Dollars	Dollars	Dollars
1	Eleanor L. Bluhm	TRACT "H" OF GOVT LOT 2 & 3	6	140	26	.14	118	NO	YES	L														
2	Emma A. + James D. Morse	TRACT "G" OF GOVT LOT 2 & 3				.14		NO	"	"														
3	Emma A. Morse	TRACT "F" OF GOVT LOT 2 & 3				.14		NO	"	"														
4	Arthur F. Bluhm	TRACT "G" OF GOVT LOT 2 & 3				.14		NO	"	"														
5	Howard C. Bluhm	TRACT "A" OF GOVT LOT 2 & 3				.14		NO	NO	"														
6		NE¼ of NW¼																						
7		NW¼ of NW¼																						
8		SW¼ of NW¼																						
9		SE¼ of NW¼																						
10																								
11		NE¼ of SW¼																						
12		NW¼ of SW¼																						
13		SW¼ of SW¼																						
14		SE¼ of SW¼																						
15																								
16		NE¼ of SE¼																						
17		NW¼ of SE¼																						
18		SW¼ of SE¼																						
19		SE¼ of SE¼																						
20																								

VALUATIONS BY SCHOOL DISTRICTS AS EQUALIZED BY DEPARTMENT OF TAXATION

	SOLD FOR TAXES	District No. 118 Rate 15 Mills	District No. ____ Rate ____ Mills	District No. ____ Rate ____ Mills	District No. ____ Rate ____ Mills	District No. ____ Rate ____ Mills	District No. ____ Rate ____ Mills	Tax including State Homestead ____ Mills	State Tax on Non-Homestead 9.12 Mills	SPECIAL TAXES	SPECIAL TAXES	TOTAL TAXES		PAID	WHEN PAID (Month Day Year)	Number of Receipt	March Settlement 1962	June Settlement 1962	Penalty	November Settlement 1962	Penalty	Collections to First Monday in January 1963	Penalty	Delinquent on First Monday in January 1963	Total Delinquent Tax and Penalty	REMARKS
		Dollars	Dollars	Dollars	Dollars	Dollars	Dollars	$ cts.	$ cts.	$ cts.	$ cts.	$ cts.					$ cts.	$ cts.	$ cts.	$ cts.	$ cts.	$ cts.	$ cts.	$ cts.	$ cts.	
1		10						246	08			254	1	PAID IN FULL	MAY 9 1962	8633		2 54								11935
2	PAID FOR TAXES	10						246	08			254	2	PAID IN FULL	MAY 3 1962	14898		15 84								11932
3	PAID FOR TAXES	52						1282	48			1330	3	PAID IN FULL	MAY 3 1962											"
														PAID IN FULL	MAY 9 1962	8655		2 54								
4		10						246	08			254	4													11931
5		10						246	08			254	5	PAID IN FULL	MAY 15 1962	8960		2 54								11933
6													6													
7													7													
8													8													
9													9													
10													10													
11													11													
12													12													
13													13													
14													14													
15													15													
16													16													
17													17													
18													18													
19													19													
20													20													
		92						2266	80			2346						2346								

Colony Trail Acres
Oak Park Acres
Oak Lane Beach
Birchwood
Bay Point
Part of Tr. F, G

Assessment Roll and Tax List of Real Property in the Town of Thunder Lake, Cass County, Minnesota, for Taxes for the Year 1961.

Form 5CD · MILLER-DAVIS CO., MINNEAPOLIS

* Indicate Type of Property: R-Residential, C-Commercial, I-Industrial, U-Utility, F-Farm, L-Lakeshore, T-Timber, M-Mineral

		DESCRIPTION OF PROPERTY								TRUE AND FULL VALUATIONS				ASSESSED VALUATIONS																						
														RURAL		ALL OTHER																				
IN WHOSE NAME ASSESSED		SUBDIVISION	Sec. or Lot	Town or Block	Rng.	Number of Acres of Land (Acres 100ths)	No. School District	Indicate Homestead Yes or No	Agri. Bene. Bord. Yes or No	* Indicate Type of Property	LAND Exclusive of Structures and Improvements	BUILDINGS and Other Structures	MACHINERY Permanently Attached to Real Estate	TOTAL True and Full Value	Homestead Up to $4,000 20%	Over $4,000 and Non-Homestead 33⅓%	Timber Land Class 3a 20%	Homestead Up to $4,000 25%	Over $4,000 and Non-Homestead 40%	MACHINERY Permanently Attached to Real Estate 33⅓%	Seasonal and Recreational Cabins 33⅓%	TOTAL ASSESSED VALUE	Total Assessed Value as Equalized by the Board of Review	FINAL EQUALIZED VALUE	REMARKS
											Dollars	Dollars	Dollars	Dollars	Dollars	Dollars	Dollars	Dollars	Dollars	Dollars	Dollars	Dollars	Dollars	Dollars	
	1	NE¼ of NE¼	7	140	46		118																		
	2	NW¼ of NE¼																							
State of Minnesota	3	~~GOVT LOT 3~~																							
State of Minnesota	4	~~GOVT LOT 2~~																							
Raul H. Sicard	5	S½ of 07 ~~GOVT LOT 4~~				19.80		NO	Yes	L															
Henry H. & Lydia G. Martini	6	N½ of 07 ~~GOVT LOT 4~~				19.80		Yes	Yes	L															
State of Minnesota	7	~~GOVT LOT 5~~																							
U. S. of America	8	~~GOVT LOT 6~~																							
State of Minnesota	9	SE¼ of NW¼																							
	10																								
State of Minnesota	11	NE¼ of SW¼																							
State of Minnesota	12	~~GOVT LOT 7~~																							
State of Minnesota	13	~~GOVT LOT 8~~																							
State of Minnesota	14	SE¼ of SW¼																							
	15																								
U. S. of America	16	NE¼ of SE¼																							
U. S. of America	17	NW¼ of SE¼																							
U. S. of America	18	SW¼ of SE¼																							
U. S. of America	19	SE¼ of SE¼																							
	20																								
						39.60																			

		SOLD FOR TAXES	VALUATIONS BY SCHOOL DISTRICTS AS EQUALIZED BY DEPARTMENT OF TAXATION						Tax including State Homestead	State Tax on Non-Homestead	SPECIAL TAXES	SPECIAL TAXES	TOTAL TAXES	PAID	WHEN PAID			Number of Receipt	March Settlement 1962	June Settlement 1962	Penalty	November Settlement 1962	Penalty	Collections to First Monday in January 1963	Penalty	Delinquent on First Monday in January 1963	Total Delinquent Tax and Penalty	REMARKS
			District No. 118 Rate 60 Mills	District No. ___ Rate ___ Mills	District No. ___ Rate ___ Mills	District No. ___ Rate ___ Mills	District No. ___ Rate ___ Mills	District No. ___ Rate ___ Mills	___ Mills	9.12 Mills					Month	Day	Year											
			Dollars	Dollars	Dollars	Dollars	Dollars	Dollars	$ cts.	$ cts.	$ cts.	$ cts.	$ cts.						$ cts.	$ cts.	$ cts.	$ cts.	$ cts.	$ cts.	$ cts.	$ cts.	$ cts.	
	1																											
	2																											
	3																											
	4																											
	5	245							6042	224			6266	PAID IN FULL	MAY	31	1962	14848		6266								11889
	6	204							5032				5032	PAID IN FULL	MAY	01	1962	8649		5032								11938
	7																											
	8																											
	9																											
	10																											
	11																											
	12																											
	13																											
	14																											
	15																											
	16																											
	17																											
	18																											
	19																											
	20																											
		204																										
		245							1074	224			1298							1298								
		449																										

Cooley Fred 1
Dodge-Pete
Oak Leaf
Beach
Birchwood
Bay Point
Lot of P. P. 6

Assessment Roll and Tax List of Real Property in the Town of Thunder Lake, Cass County, Minnesota, for Taxes for the Year 1961.

Form 5CD MILLER-DAVIS CO., MINNEAPOLIS

* Indicate Type of Property: R-Residential, C-Commercial, I-Industrial, U-Utility, F-Farm, L-Lakeshore, T-Timber, M-Mineral

	IN WHOSE NAME ASSESSED	DESCRIPTION OF PROPERTY: Subdivision	Sec. or Lot	Town or Blk.	Rng.	Number of Acres of Land (Acres 100ths)	No. School District	Indicate Homestead Yes or No	Agri. Seas. Res. Yes or No	* Indicate Type of Prop.	TRUE AND FULL VALUATIONS: LAND Exclusive of Structures and Improvements	BUILDINGS and Other Structures	MACHINERY Permanently Attached to Real Estate	TOTAL True and Full Value	ASSESSED VALUATIONS: RURAL: Homestead Up to $4,000 20%	RURAL: Over $4,000 and Non-Homestead 33⅓%	ALL OTHER: Timber Land Class 3c 20%	ALL OTHER: Homestead Up to $4,000 25%	ALL OTHER: Over $4,000 and Non-Homestead 40%	ALL OTHER: MACHINERY Permanently Attached to Real Estate 33⅓%	ALL OTHER: Seasonal and Recreational Cabins 33⅓%	TOTAL ASSESSED VALUE	Total Assessed Value as Equalized by the Board of Review	FINAL EQUALIZED VALUE	REMARKS
						Acres 100ths					Dollars	Dollars	Dollars	Dollars	Dollars	Dollars	Dollars	Dollars	Dollars	Dollars	Dollars	Dollars	Dollars	Dollars	
	Peter & Myrtle E. Pettes	Professional Lot																							
1		NE¼ of NE¼				8 140 26		118																	
2		NW¼ of NE¼																							
3		SW¼ of NE¼																							
4	~~Oskar~~ Mabel Sundberg	PART OF GOVT LOT 3 N. OF ROAD						NO	NO	T	15												5		To address 11926
	Robert C., Elaine D., Grant E. & Leslie R. Waterhouse	PART OF GOVT LOT 3						NO	NO	T															12101
	Jack Hayward & Thomas Knapp	GOVT LOT 1				53.35		NO	YES	L		Values for State include Res. & Rec. Cabins													11961
7	" " " "	GOVT LOT 2				59.35		NO	"	T															"
	Donald & Elsie Kleman																								
8		PART OF GOVT LOT 3 N. OF ROAD				50		NO	NO	"															11902
9		SE¼ of NW¼																							
	State of Minnesota (Cont. to Edwin P. & Anna A. Waterhouse)																								
10		GOVT LOT 3 S. OF ROAD										No Tax for 1961													
11		NE¼ of SW¼																							
12		NW¼ of SW¼																							
13	Frank & Henke (Agent Elevator)	SW¼ of SW¼				16		NO	YES	T															
14	Louis C. & Anna C. Henke (Also P.O. Box 14)	GOVT LOT 5				35.75		NO	NO	C															12265
15	Inez & Mildred Carlson	PART OF GOVT LOT 3 N. OF ROAD						NO	"	T															12055
16	Ruth Mrs. John C. Sigverson	PART OF GOVT LOT 3 N. OF ROAD						NO	"	"															12061
17	Edwin P. Waterhouse	PART OF GOVT LOT 3 LESS SOLD						NO	YES	L	15	Same as Item & Line 4											5		12064
18	Charles Waterhouse	PART OF GOVT LOT 3 N. OF ROAD						NO	NO	T															12060
19	Anna C. & Louis C. Henke	GOVT LOT 6						NO	YES	L															12063
20	Alfred P. & Lena L. Mattison	PART OF GOVT LOT 3 LESS SOLD				17.02		NO	"	"															
	Donald E. & Janet R. Dahlman	Part of Govt. Lot 3				18.97																			

	SOLD FOR TAXES	VALUATIONS BY SCHOOL DISTRICTS AS EQUALIZED BY DEPARTMENT OF TAXATION: District No. 118 Rate 9.1 Mills	District No. 2 Rate 9.1 Mills	District No. ___ Rate ___ Mills	District No. ___ Rate ___ Mills	District No. ___ Rate ___ Mills	Tax Including State Homestead ___ Mills	State Tax on Non-Homestead 9.1 Mills	SPECIAL TAXES	SPECIAL TAXES	TOTAL TAXES		PAID	WHEN PAID (Month Day Year)	Number of Receipt	March Settlement 1962	June Settlement 1962	Penalty	November Settlement 1962	Penalty	Collections to First Monday in January 1963	Penalty	Delinquent on First Monday in January 1963	Total Delinquent Tax and Penalty	REMARKS
		Dollars	Dollars	Dollars	Dollars	Dollars	Dollars	$ cts.	$ cts.	$ cts.	$ cts.					$ cts.	$ cts.	$ cts.	$ cts.	$ cts.	$ cts.	$ cts.	$ cts.	$ cts.	
1												1													
2												2													
3												3													
4		5					124	04			129	4	PAID IN FULL	MAY 2 8 1962	13629		1 29								To address 11926
5	SOLD FOR TAXES			3			82	02			84	5	PAID IN FULL	MAY 3 1 1962	14861		84								12101
6		232					5722	212			5934	6	PAID IN FULL	JUN 1 2 1962	15322				84 92	1 29					11961
7		100					2466	92			2558	7	PAID IN FULL	JUN 1 2 1962											"
8				3			82	02			84	8	PAID IN FULL	MAY 9 1962	14657		84								11902
9												9													
10												10													
11												11													
12												12													
13		120					2960	110			3070	13	PAID IN FULL	MAY 2 4 1962	12201		30 70								12060
14				806 / 1670			67260	1524			68784	14	2nd HALF PAID / 1st Half Paid	JUL 1 1 1962 / MAY 3 1 1962	15785 / 14832		343 92		343 92						12265
15				3			82	02			84	15	PAID IN FULL	MAY 2 4 1962	12293		84								12055
16				3			82	02			84	16	PAID IN FULL	MAY 2 8 1962	12303		84								12061
17		5					124	04			128	17										1 28	y 141		12064
18				3			82	02			84	18	PAID IN FULL	AUG 1 3 1962	16534				84	02					12060
19		15					370	14			384	19	PAID IN FULL	MAY 3 1 1962	14651		384								12063
20		222					5476	202			5678	20	PAID IN FULL	AUG 1 3 1962	16533				56 78	1 42					
		699					17220 / 17242	2170			17084						383 10		4 [illegible]			1 28			
				2491	3190		84913																		

Assessment Roll and Tax List of Real Property in the Town of Shingobee Lake, Cass County, Minnesota, for Taxes for the Year 1961.

Form 5CD MILLER-DAVIS CO., MINNEAPOLIS

* Indicate Type of Property: R-Residential, C-Commercial, I-Industrial, U-Utility, F-Farm, L-Lakeshore, T-Timber, M-Mineral

	IN WHOSE NAME ASSESSED	DESCRIPTION OF PROPERTY: SUBDIVISION	Sec. or Lot	Town or Block	Rng.	Number of Acres of Land (Acres 100ths)	No. School District	Indicate Homestead Yes or No	Agricultural Homestead Yes or No	Indicate Type of Property	TRUE AND FULL VALUATIONS: LAND Exclusive of Structures and Improvements	BUILDINGS and Other Structures	MACHINERY Permanently Attached to Real Estate	TOTAL True and Full Value	ASSESSED VALUATIONS: RURAL: Homestead Up to $4,000 20%	Over $4,000 and Non-Homestead 33⅓%	ALL OTHER: Timber Land Class 3c 20%	Homestead Up to $4,000 20%	Over $4,000 and Non-Homestead 40%	MACHINERY Permanently Attached to Real Estate 33⅓%	Seasonal and Recreational Cabins 33⅓%	TOTAL ASSESSED VALUE	Total Assessed Value as Equalized by the Board of Review	FINAL EQUALIZED VALUE
											Dollars	Dollars	Dollars	Dollars	Dollars	Dollars	Dollars	Dollars	Dollars	Dollars	Dollars	Dollars	Dollars	Dollars
1	Robert & Elaine Waterhouse	Part of Government Lot 3 Gov't Lot 4 less platted & less the fol. Beg. at NE cor. of Lot 3, Blk. 2, Birchwood Terrace, N. 550' W. to Twp. Rd. S. along road to NW cor. of Lot 3, E. to pt. of beg. Also starting at a point 800' N. of NE cor. of Lot 3, Blk 2, B.T.; thence N. 150'; W. to Twp. road; S. along road 150' E. to pt. of beg. & less 114.88' x 245.9'.	8	140	26	4.31	118	Yes	Yes	T														
2	Sherlan H. & Mary Louise Tyggard	All of the unplatted part of Gov't Lot 4/8-140-26 lying directly W. of Lots 20,21,22, Blk 1. Birchwood Terrace & extending to the graded Twp. road.	5			18.1		No	No	L														
3	Joseph & Lucie Yjenke	500' x 267.3' of Gov't Lot 4 desc. as: Starting at a point 50' N. of NE cor. of Lot 3, Blk. 2. Birchwood Terrace, thence N. 500'; W. 267.3'; to Twp. Rd. S. along road 500' E. to point of beg.	10	14.88 x 245.9' of Gov't Lot 4		1		No	Yes	L														
4	Louis C. & Anna C. Henke		13	SW¼ of SW¼		1.20		No	No	L														
5	Frank Henke	50' x 267.3' of Gov't Lot 4 desc. as: Starting at the NE cor. of Lot 3, Blk. 2, Birchwood Terrace, thence N. 50'; W. 267.3' to Twp. road; S. to NW cor. of Lot 3; E. to point of beginning.	14	SW¼ of SW¼		.30		No	Yes	L														
6	Melton F. & Florence M. Haley	A.Strip of land lying directly W. of Lots 15,16,17, Blk. 1, Birchwood Terrace being 150' in width and approx. 250' in length of Lot 4.	17	NW¼ of SE¼				No	Yes	R														
			18	SW¼ of SE¼		74.64																		

	SOLD FOR TAXES	VALUATIONS BY SCHOOL DISTRICTS AS EQUALIZED BY DEPARTMENT OF TAXATION: District No. 118 Rate 66.9 Mills	District No. 118 Rate 66.9 Mills	District No. ___ Rate ___ Mills	District No. ___ Rate ___ Mills	District No. ___ Rate ___ Mills	District No. ___ Rate ___ Mills	Tax including State Homestead ___ Mills	State Tax on Non-Homestead 9.12 Mills	SPECIAL TAXES	SPECIAL TAXES	TOTAL TAXES	PAID	WHEN PAID (Month Day Year)	Number of Receipt	March Settlement 1962	June Settlement 1962	Penalty	November Settlement 1962	Penalty	Collections to First Monday in January 1963	Penalty	Delinquent on First Monday in January 1963	Penalty	Total Delinquent Tax and Penalty	REMARKS
		Dollars	Dollars	Dollars	Dollars	Dollars	Dollars	$ cts.	$ cts.	$ cts.	$ cts.	$ cts.				$ cts.	$ cts.	$ cts.	$ cts.	$ cts.	$ cts.	$ cts.	$ cts.	$ cts.	$ cts.	
1	TAX FOR TAXES	14.40						9.86				9.86	PAID IN FULL	AUG 15 1962	16532				9.86	.25						12635
2																										
3																										
4																										
5																										
6			15					4.08	14			4.22	1st Half Paid	MAY 9 1962	14890		2.11		2.11							22387 12064
7													2nd HALF PAID	OCT 29 1962	19435											
8																										
9													PAID IN FULL	MAY 9 1962	8662		5.00									
10		2.15						5.30	1.96			5.00														11946
11			15					4.08	14			4.22	PAID IN FULL	MAY 9 1962	8651		4.22									12047
12																										
13																										
14																										
15		.15						3.70	14			3.84	PAID IN FULL	MAY 21 1962	12871		3.84									12040
16																										
17																										
18																										
19		.20						4.94	18			5.12	PAID IN FULL	MAY 28 1962	12366		5.12									11939
20																										
		14.40	30	= 14.44				31.16																		
		.50	30	= .60				3.64	.256			82.26					70.29		11.97							
		=.90	30	= .90				79.70																		

Cooley Twp. Oak Park Beaches | Oak Park Beach | Birchwood | Dot. Bay Point | Dot. Bay Point | Dot. P. P.

Assessment Roll and Tax List of Real Property in the Town of Thunder Lake

14.58 acs. now Plat of P.F. 6

Form 5CD MILLER-DAVIS CO., MINNEAPOLIS

* Indicate Type of Property: R-Residential, C-Commercial, I-Industrial, U-Utility, F-Farm, L-Lakeshore, T-Timber, M-Mineral

	In Whose Name Assessed	Description of Property: Subdivision	Sec. or Lot	Town or Block	Rng.	Number of Acres of Land: Acres			
1	George R. + Laurence McIvor Steiner	GOV'T LOT 1	9	140	26	2			
2	Harvey C. + Catherine M. Glorvick	N.150' of S.1550' E. of W. 1150' of GOV'T LOT 2							
3	C. P. Gerber	E. 200' of W. 600' LYING N. of S.1000' of GOV'T LOT 2							
4	Henry I. + Charlotte E. Halvorson	N.100' of S.1400' LYING E. of W.1150' of GOV'T LOT 2							
5	Delbert J. + Lillian Millay	N. 200' of S.1000' of E. of W. 1000' of GOV'T LOT 2							
6	Gerald N., Nancy, Otis H. + Ethel M. Coy	N. 100' of S. 700' E. of W. 1000' of GOV'T LOT 2				2			
7	George + Florence L. Buehler	N. 100' of S. 1200' of E. of W. 1000' of GOV'T LOT 2							
8	Michael J. + Heloise M. Grandner	PART of GOV'T LOT 2							
9	Axel B. + Elvin J. Buranen	N.50' of S. 1300' LYING E. of W. 1200' of GOV'T LOT 2							
10	Charles O. + Della M. Sherwood	N.100' of S. 400' of GOV'T LOT 2 EXCEPT W. 1000' THEREOF							
11	Bruce A. Johnson	N. 100' of S. 1100' LYING E. of W. 1000' of GOV'T LOT 2							
12	Erwin J. + Bernadine U. Buranen	S.50' of N.100' of S. 1300' E of W. 1200' of Lot 2							
13	Louis C. + Anna C. Henke	GOV'T LOT 4				3.			
14	George L. + Vivian G. Parrish	GOV'T LOT 3 LESS TRACTS 1+2 "PLAT of P.F.6"				1.			
15	James F. + Nell F. Guindon	S. 100' of GOV'T LOT 2 EXCEPT W. 1000' THEREOF				230	NO	"	"
16	Louis A. Bates	N. 100' of S. 800' E. of LINE 1000' E. of W. LINE of GOV'T LOT 2					NO	NO	L
17	H. L. + Emma J. Minor	N. 100' of S. 300' LYING E. of W. 1000' of GOV'T LOT 2					NO	YES	R
18	Wm. D. + Edythe Chamberland	GOV'T LOT 2 LESS PARTS SOLD				33 40	NO	"	L
19	Ralph H. + Hazel V. Nordeen	N. 200' of S. 600' of E. 1000' of E. of W. LINE of GOV'T LOT 2				230	NO	"	"
20	Roy B. Jones	PART of GOV'T LOT 2 CARD #2408				4	YES NO	NO	C
						122 56			

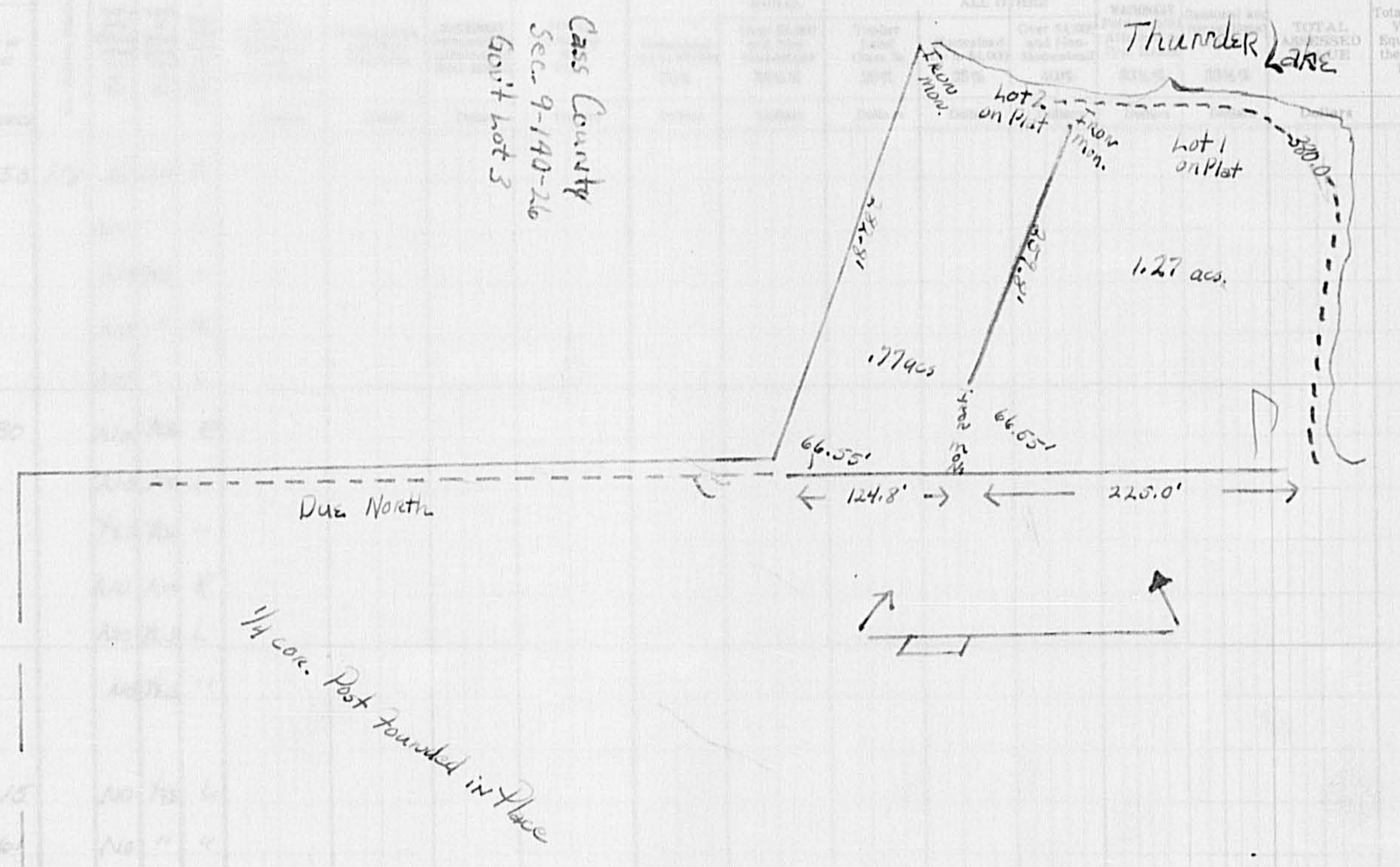

Cass County, Minnesota, for Taxes for the Year 1961.

	Sold for Taxes	District No. 118, Rate 24.65 Mills: Dollars	District No. 118, Rate 27.65 Mills: Dollars	Tax including State Homestead	State Tax on Non-Homestead 9.12 Mills	Special Taxes	Special Taxes	Total Taxes		Paid / When Paid	Number of Receipt	March Settlement 1962	June Settlement 1962	Penalty	November Settlement 1962	Penalty	Collections to First Monday in January 1963	Penalty	Delinquent on First Monday in January 1963	Total Delinquent Tax and Penalty	Remarks
1			3401	923 88	31 02			954 90	1	2nd Half Paid OCT 31 1962 / 1st Half Paid MAY 31 1962	20792 / 14892		477 45		477 45						22310 12044
2			176	47 80	1 60			49 40	2	PAID IN FULL MAY 31 1962	14896		49 40								12069
3		285		70 30	2 60			72 90	3	2nd HALF PAID OCT 24 1962 / 1st HALF PAID MAY 28 1962	19386 / 12369		36 45		36 45						22274 11943
4		99		24 42	90			25 32	4	1st Half Paid MAY 31 1962	14862		12 66						12 66	13 93	22270 11945
5		145		35 76	1 32			37 08	5	PAID IN FULL MAY 9 1962	8656		37 08								11947
6		111		27 38	1 02			28 40	6	1st Half Paid MAY 9 1962 / 2nd Half Paid SEP 6 1962	8673 / 16744		14 20		14 20						11948
7			116	31 52	1 04			32 56	7	PAID IN FULL MAY 31 1962	14847		32 56								12068
8	H	93		22 94				22 94	8	PAID IN FULL MAY 15 1962	4768		22 94								18170
9			253	68 72	2 30			71 02	9	1st Half Paid MAY 31 1962	14881		35 51						35 51	39 06	21803 12067
10		95		23 44	86			24 30	10	1st Half Paid MAY 31 1962 / 2nd Half Paid OCT 31 1962	14889 / 20788		12 15		12 15						22272 11944 Pen. due 2.19
11		214		52 78	1 96			54 74	11	1st Half Paid MAY 31 1962 / 2nd HALF PAID DEC 4 1962	14830 / 20976		27 37				27 37				11942
12									12												
13		135		33 30	1 24			34 54	13	PAID IN FULL MAY 9 1962	8651		34 54								12047
14		67		16 52	62			17 14	14	PAID IN FULL MAY 31 1962	14879		17 14								11952
15		121		29 84	1 10			30 94	15	PAID IN FULL MAY 28 1962	12368		30 94								11949
16			123	33 42	1 12			34 54	16	PAID IN FULL MAY 9 1962	8664		34 54								12066
17		195		48 10	89 1 78			49 88	17	Balance Paid OCT 17 1962 / Part Paid MAY 28 1962	19258 / 12373		24 44		25 44						22273 11951
18		241		59 44	2 20			61 64	18	1st Half Paid MAY 9 1962 / 2nd HALF PAID OCT 15 1962	8653 / 17615		30 82		30 82						22275 11946
19		123		30 34	1 12			31 46	19	PAID IN FULL MAY 15 1962	8958		31 46								11950
20	SOLD FOR TAXES		#156 } 18 / 162 } Abate #8909	252 16 (~~319 74~~)	7 18 (~~9 32~~)			263 34 (~~329 06~~)	20										263 34		Pen. + 65.72 Abated 18188
		H93 / 1831 / 1924	# 156 = H249 / 5090 = 6921 / 5246 = 7170	1423 08 / 474 56 / 1899 64	63 12			1,962 76					961 65		596 51		27 37		311 51		65.72 abated

Cooley Trail / Duck-Pass / Oak Park Beaches / Oak Lawn Beach / Birchwood Terrace / Del Ray Point / Plat of P. F. 6

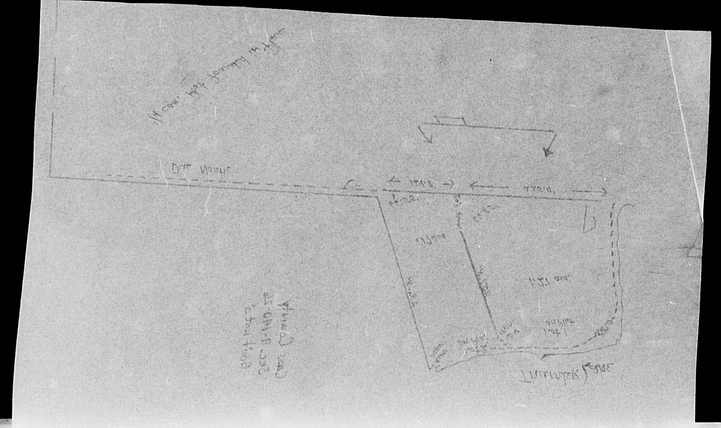

Assessment Roll and Tax List of Real Property in the Sins of Thunder Lake, Cass County, Minnesota, for Taxes for the Year 1961.

* Indicate Type of Property: R-Residential, C-Commercial, I-Industrial, U-Utility, F-Farm, L-Lakeshore, T-Timber, M-Mineral

FORM 5CD · MILLER-DAVIS CO., MINNEAPOLIS

	IN WHOSE NAME ASSESSED	DESCRIPTION OF PROPERTY: SUBDIVISION	Sec. or Lot	Town or Block	Rng.	Number of Acres of Land (Acres / 100ths)	No. School District	Indicate Homestead Yes or No	Indicate Agri. or Seas. Recr. Yes or No	* Indicate Type of Property	TRUE AND FULL VALUATIONS: LAND Exclusive of Structures and Improvements	BUILDINGS and Other Structures	MACHINERY Permanently Attached to Real Estate	TOTAL True and Full Value	ASSESSED VALUATIONS: RURAL: Homestead Up to $1,000 20%	RURAL: Over $1,000 and Non-Homestead 33⅓%	ALL OTHER: Timber Class 2c 20%	ALL OTHER: Homestead Up to $1,000 25%	ALL OTHER: Over $1,000 Non-Homestead 40%	ALL OTHER: MACHINERY Permanently Attached to Real Estate 33⅓%	ALL OTHER: Seasonal and Recreational Cabins 33⅓%	TOTAL ASSESSED VALUE	Total Assessed Value as Equalized by the Board of Review	FINAL EQUALIZED VALUE
						Dollars					Dollars	Dollars	Dollars	Dollars	Dollars	Dollars	Dollars	Dollars	Dollars	Dollars	Dollars	Dollars	Dollars	Dollars
1	George R. + Lawrence M. Dwor Stanie	N.150' of S.1550' E. of W. GOVT LOT 1			9	140.26	2550	118	No	No	R													
2	Harvey C. + Catherine M. Sherrick	1150' of GOVT LOT 2							No	"	L													
3	C. P. Steele	E. 200' of W. 600' LYING N. of S.1000' of GOVT LOT 2							No	Yes	"													
4	Henry L. + Charlotte E. Halvorson	N. 100' of S.1400' LYING E. of W.1180' of GOVT LOT 2							No	"	R													
5	Hulbert J. + Lillian Milsap	N. 200' of S.1200' of + E. of W. 1000' of GOVT LOT 2							No	"	L													
6	Gerald M., Nancy Otis H. + Ethel M. Cory	N. 100' of + S. 300' E. of + W. 1000' of GOVT LOT 2					230		No	Yes	R													
7	George + Florence L. Buckler	N. 100' of S.1200' of + E. of W.1000' of GOVT LOT 2							No	No	L													
8	Michael J. + Heloise M. Gardner	PART OF GOVT LOT 2 (S.1400' of S.1300' LYING E. of W.1000')							Yes	Yes	"													
9	Axel H. + Elvin J. Burgren	N. 100' of S.400' of + GOVT LOT 2 W.1000' THEREOF							No	No	R													
10	Charles O. + Nella M. Alexwood	N. 100' of S.1100' LYING E. of + W.1000' of GOVT LOT 2 EXCEPT W.1000' THEREOF							No	Yes	L													
11	Bruce A. Johnson								No	Yes	"													
12	Emma + Geraldine U. Swanson	~~N. 100' of S. 1100' of W. 1000' of GOVT LOT 2~~																						
13	Louis C. + Anna C. Henke	GOVT LOT 4					33.15		No	Yes	L													
14	George L. + Vivian H. Parrish	GOVT LOT 3 LESS TRACTS 1+2 "THAT PT. DESC'D 6.100' of GOVT LOT 2"					19.61		No	"	"													
15	Gunnar R. + Opal E. Quindsen	EXCEPT W.1000' THEREOF					2.30		No	"	"													
16	Louis O. + Bessie	N. 100' of S. 700' E. of + LINE 1000' E. of W. LINE of GOVT LOT 2							No	No	L													
17	H. K. + Emma J. Minor	N. 100' of S. 300' LYING E. of + W. 1000' of GOVT LOT 2							No	Yes	R													
18	Wm. K. + Edythe Chamberland	GOVT LOT 2 LESS PARCS 20+21					33.40		No	"	L													
19	Ralph H. + Hazel U. Nordeen	N. 200' of S. 600' of + E. 1000' of + W. LINE of GOVT LOT 2					2.30		No	"	"													
20	Roy E. Jones	PART OF GOVT LOT 2 (Orig. Plat)					4		Yes	No	C		1 Cottage 4+5									1 156	1821	
							162.56																	

	SOLD FOR TAXES	VALUATIONS BY SCHOOL DISTRICTS AS EQUALIZED BY DEPARTMENT OF TAXATION: Township Rate 2.118 Mills	District No. ___ Rate ___ Mills	District No. ___ Rate ___ Mills	District No. ___ Rate ___ Mills	District No. ___ Rate ___ Mills	District No. ___ Rate ___ Mills	Tax Including State Homestead ___ Mills	State Tax on Non-Homestead 9.122 Mills	SPECIAL TAXES	SPECIAL TAXES	TOTAL TAXES
		Dollars	Dollars	Dollars	Dollars	Dollars	Dollars	$ cts.	$ cts.	$ cts.	$ cts.	$ cts.
1				3461				72388	3102			75490
2				176				4780	160			4940
3		286						7030	260			7290
4		99						2442	90			2532
5		145						3576	132			3708
6		111						2738	102			2840
7				116				3152	104			3256
8	H	93						2274				2274
9				253				6872	230			7102
10		95						2344	86			2430
11		214						5278	196			5474
12												
13		135						3330	124			3454
14		67						1652	62			1714
15		121						2984	110			3094
16				123				3372	112			3454
17		195						4810	178			4988
18		241						5944	220			6164
19		123						3034	112			3146
20	SOLD FOR TAXES			H 156 / 1821				~~38 16~~ / ~~3744~~	718 / ~~4462~~			26 34 / ~~3706~~
		4473		H 156				142508				
		1821		50.70 = 6821				4756	6312			1,962.76
		1924		5446 = 7170				1,899.67				

Rate H 8409

	PAID	WHEN PAID (Month Day Year)	Number of Receipt	March Settlement 1962	June Settlement 1962	Penalty	November Settlement 1962	Penalty	Collections to First Monday in January 1963	Penalty	Delinquent on First Monday in January 1963	Penalty	Total Delinquent Tax and Penalty	REMARKS
				$ cts.	$ cts.	$ cts.	$ cts.	$ cts.	$ cts.	$ cts.	$ cts.	$ cts.	$ cts.	
1	2nd Half Paid / 1st Half Paid	OCT 31 1962 / MAY 31 1962	20992 / 14872		47745		47745							22310 12844
2	PAID IN FULL	MAY 31 1962	14896		49.40									12062
3	2nd HALF PAID / 1st HALF PAID	OCT 23 1962 / MAY 25 1962	21384 / 13369		36.45		36.45							22274 11943
4	1st Half Paid	MAY 31 1962	14862		12.66						12.66		1393	22270 11945
5	PAID IN FULL	MAY 9 1962	8656		37.08									11942
6	1st Half Paid / 2nd Half Paid	MAY 5 1962 / SEP 6 1962	8673 / 16744		14.20		14.20							11948
7	PAID IN FULL	MAY 31 1962	14847		32.56									12062
8	PAID IN FULL	MAY 15 1962	4768		22.74									12170
9	1st Half Paid	MAY 31 1962	14881		35.51						35.51		3906	22273 12062
10	1st Half Paid / 2nd Half Paid	MAY 31 1962 / OCT 31 1962	14889 / 20783		12.15		12.15							22274 11944
11	1st Half Paid / 2nd HALF PAID	MAY 31 1962 / DEC 4 1962	14830 / 28976		27.37				27.37					11942
12														
13	PAID IN FULL	MAY 9 1962	8651		34.54									12067
14	PAID IN FULL	MAY 31 1962	14879		17.14									11952
15	PAID IN FULL	MAY 28 1962	19368		30.94									11947
16	PAID IN FULL / Balance Prior	MAY 9 1962 / OCT 17 1962	8664 / 19258		34.54									22273 12066
17	Part Paid	MAY 28 1962	12333		24.44 / 30.88		24.44 / 30.88							11951
18	1st Half Paid / 2nd HALF PAID	MAY 9 1962 / OCT 9 1962	8655 / 19615											22272 12066
19	PAID IN FULL	MAY 15 1962	8958		31.46									11950
20											263.34			Pen + 65.72 Abated 15188
					961.65		584.51		27.37		311.51			65.72 abated

Assessment Roll and Tax List of Real Property in the Town of Thunder Lake, Cass County, Minnesota, for Taxes for the Year 1961.

Form 5CD—MILLER-DAVIS CO., MINNEAPOLIS

* Indicate Type of Property: R-Residential, C-Commercial, I-Industrial, U-Utility, F-Farm, L-Lakeshore, T-Timber, M-Mineral

	IN WHOSE NAME ASSESSED	DESCRIPTION OF PROPERTY: Subdivision	Sec. or Lot	Town or Block	Rng.	Number of Acres of Land (Acres / 100ths)	No. School District	Indicate Homestead Yes or No	Agricultural Homestead Yes or No	Indicate Type of Property	TRUE AND FULL VALUATIONS: LAND Exclusive of Structures and Improvements (Dollars)	BUILDINGS and Other Structures (Dollars)	MACHINERY Permanently Attached to Real Estate (Dollars)	TOTAL True and Full Value (Dollars)	ASSESSED VALUATIONS: RURAL: Homestead Up to $1,000 20% (Dollars)	RURAL: Over $1,000 and Non-Homestead 33⅓% (Dollars)	ALL OTHER: Timber Land Class 3c 20% (Dollars)	ALL OTHER: Homestead Up to $1,000 25% (Dollars)	ALL OTHER: Over $1,000 and Non-Homestead 40% (Dollars)	ALL OTHER: MACHINERY Permanently Attached to Real Estate 33⅓% (Dollars)	ALL OTHER: Seasonal and Recreational Cabins 33⅓% (Dollars)	TOTAL ASSESSED VALUE (Dollars)	Total Assessed Value as Equalized by the Board of Review (Dollars)	FINAL EQUALIZED VALUE (Dollars)
	Clifford H. & Myrtle C. Thomas	NE¼ of NE¼	10	140	26	40	118	No	Yes	T														
	Lawrence J. & Dona Lynch	GOVT LOT 3 LESS SOLD				31		No	No	C		1500	Valid Appt.									+ 282 / 1045		
	Louis H. Pontok	GOVT LOT 4 LESS N. 400' & LESS SOLD				7.67		Yes	"	"														
	State of Minnesota	SE¼ of NE¼																						
	Lawrence Lynch	S. 200' of N. 400' of GOVT LOT 4 W. of HY.				3		No	No	L		1500												
	John D. & Christine M. Brigham	W½ of GOVT LOT 2 lying w.				29.75		No	Yes	C														
	Frank M. Steuer, Trustee	NW¼ of NW¼ / SW¼ of NW¼ } GOVT LOT 1				37.25		No	Yes	L														
	Raymond M. & Elizabeth C. Hammerell	That part of Gov't Lot 3, Sec. 10-140-26, desc. as follows: Starting at a pt. on the E. shore of Big Thunder Lake where St. Hy #6 leaves said lake, going in a NW'ly direction, thence along the lake shore in a NW'ly direction a distance of 100', thence N. parallel with the W. line of said Lot 3, to said Hy. #6, thence S.E'ly along said HY #6, to place of beginning.				.25		No	No	L														
	Raymond M. & Elizabeth C. Hammerell	SE¼ of SW¼ Gov't Lot 3, desc. as fol: Beg. on the lake shore of Big Thunder Lake, 100' NW of the pt. where St. Hy #6 leaves the lake as the pt. of beg., thence NW'ly along the shore of said Big Thunder Lake to the W. line of said Lot 3, Approx. 170' thence N. along the W. line of said Lot 3 to R/W of St. Hy #6, thence S. and SE'ly along the W. side of said new St. Hy #6 to the NW cor. of Theodore Hanson tract, thence S'ly along W. side of Theo. Hanson tract to pt. of beginning				1		No	No	L														
	Robert H. & Elizabeth M. Wm.	Gov't Lot 3 Sec. 10-140-26				149.34																		

(CONT ON NEXT PAGE)

	SOLD FOR TAXES	VALUATIONS BY SCHOOL DISTRICTS AS EQUALIZED BY DEPARTMENT OF TAXATION: District No. / Rate Mills (Dollars)	District No. / Rate Mills (Dollars)	District No. / Rate Mills (Dollars)	District No. / Rate Mills (Dollars)	Tax Including State Homestead Mills ($ cts.)	State Tax on Non-Homestead 9.1 Mills ($ cts.)	SPECIAL TAXES ($ cts.)	SPECIAL TAXES ($ cts.)	TOTAL TAXES ($ cts.)	PAID	WHEN PAID (Month Day Year)	Number of Receipt	March Settlement 1962 ($ cts.)	June Settlement 1962 ($ cts.)	Penalty ($ cts.)	November Settlement 1962 ($ cts.)	Penalty ($ cts.)	Collections to First Monday in January 1963 ($ cts.)	Penalty ($ cts.)	Delinquent on First Monday in January 1963 ($ cts.)	Total Delinquent Tax and Penalty ($ cts.)	REMARKS
1		80				1974	72			2046	1st Half Paid	OCT 3 1 1962	14872		1023		1023						1023 / 18121
2			2 2821 / 548 1048			22546 / 3614 30	560 / 956			23046 / 37086	1st Half Paid	OCT 3 1 1962	20799										21905
3	SOLD FOR TAXES		1 154 / 76			6248	70			6318	1st Half Paid	MAY 3 1 1962	14867		1152 3								140 40 reduced 17023
4			318 / 5 30	Abate # 8830		8638 / 14549 / 814	278 / 778 / 58			14882 / 58284	2nd HALF PAID	SEP 27 1962	17400				115 23						12021
5											Paid	DR # 34786		1-22-63									
6		264				6512	240			6752	1st Half Paid	MAY 1 1962	14868		7441								59.54 abated 21304
7		234				5772	214			5986	Balance PAID	SEP 27 1962	17401				14 89						140.40 Paid 17074
8											PAID IN FULL	APR 9 1962	7786		6752								11956
9											PAID IN FULL	MAY 3 1962	8676		5986								11953
10	SOLD FOR TAXES		20			544	18			562	PAID IN FULL	JUN 2 0 1962											12078
11																							
12																							
13																							
14																							
15	SOLD FOR TAXES		260			7062	238			7300	PAID IN FULL	JUN 2 0 1962	13977				78 62						Deferred Summit 12072
16																							
17																							
18																							
19																							
20		578	7436 = 4436 / 1334 = 2012 / 1870 = 2448			50798 / 14253 / 65036	18 36			66872					32725		21875			6318			140 40 Reduction Vol. 59 54 abated TO NO. 6 BOOK

Copley Park | Oak Park | Oak Lawn | Birchwood | Plat of P. K. G. | Dude-Dens | Beaches | Oak Beach | Cypress | Pel. Bay Point

Assessment Roll and Tax List of Real Property in the Grove of Thunder Lake, Cass County, Minnesota, for Taxes for the Year 1961.

* Indicate Type of Property: R-Residential, C-Commercial, I-Industrial, U-Utility, F-Farm, L-Lakeshore, T-Timber, M-Mineral

Form 5CD—MILLER-DAVIS CO., MINNEAPOLIS

	IN WHOSE NAME ASSESSED	DESCRIPTION OF PROPERTY: SUBDIVISION	Sec. or Lot	Town. or Block	Rng.	Number of Acres of Land (Acres / 100ths)	No. School District	Industrial (Industrial Yes or No)	Agricultural (Agricultural Yes or No)	Type of Property*	TRUE AND FULL VALUATIONS: LAND Exclusive of Structures and Improvements (Dollars)	BUILDINGS and Other Structures (Dollars)	MACHINERY Permanently Attached to Real Estate (Dollars)	TOTAL True and Full Value (Dollars)	ASSESSED VALUATIONS: RURAL: Homestead Up to $1,000 20% (Dollars)	RURAL: Over $1,000 and Non-Homestead 33⅓% (Dollars)	ALL OTHER: Timber Land Class 3c 20% (Dollars)	ALL OTHER: Homestead Up to $1,000 25% (Dollars)	ALL OTHER: Over $1,000 and Non-Homestead 40% (Dollars)	ALL OTHER: MACHINERY Permanently Attached to Real Estate 33⅓% (Dollars)	ALL OTHER: Seasonal and Recreational Cabins 33⅓% (Dollars)	TOTAL ASSESSED VALUE (Dollars)	Total Assessed Value as Equalized by the Board of Review (Dollars)	FINAL EQUALIZED VALUE (Dollars)
1		NE¼ of NE¼	10	140	26		118																	
2		NW¼ of NE¼																						
3		SW¼ of NE¼																						
4	Edward G. + Jennie L. Adams	~~NW¼ of NW¼~~ E½ of Lt 2				174		No	Yes	L														
5	J. C. Huffman + H. N. Ekstrom	S. 200' of D. 400' of 03 HA of GOVT LOT 4						No	Yes	T														
6	George + Helen Love	N. 200' of GOVT LOT 4 ~~N½ of NW¼~~						No	Yes	C														
7		NW¼ of NW¼																						
8	Ambrose Delibella	S. 150' of GOVT LOT 4 LESS 4 HA ~~SW¼ of NW¼~~				658		No	Yes	R			501	Added Last Yr							274			
9	Oscar M. L. + Lucilla A. Olson	PART OF GOVT LOT 4 ~~SW¼ of NW¼~~ CREDIT 2411-D				961		No	Yes	L														
10	John O. + Louise E. Lansing	PART OF GOVT LOT 4												P										
11	Edwin D. + Ruth M. Miller	N. 200' of S. 350' of GOVT LOT 4 ~~SW¼ of NW¼~~												P										
12		NW¼ of SW¼																						
13		SW¼ of SW¼																						
14		SE¼ of SW¼																						
15																								
16	Emmett + Mary Kruse	NE¼ of SE¼				40		No	Yes	T				Value from file in 1960 Book							80			
17	" " "	NW¼ of SE¼ OR GOVT LOT 5				44.75		No	"	L														
18	" " "	SW¼ of SE¼ OR GOVT LOT 6				49.75		No	"	"														
19	James J. McBride	SE¼ of SE¼				40		Yes	"	T														
20						208.09																		

VALUATIONS BY SCHOOL DISTRICTS AS EQUALIZED BY DEPARTMENT OF TAXATION

	SOLD FOR TAXES	District 118 No. 12 Rate 9.12 Mills (Dollars)	District No. ..... Rate ..... Mills (Dollars)	District 118 No. 115 Rate 9.65 Mills (Dollars)	District No. ..... Rate ..... Mills (Dollars)	District No. ..... Rate ..... Mills (Dollars)	District No. ..... Rate ..... Mills (Dollars)	Tax including State Homestead ..... Mills ($ cts.)	State Tax on Non-Homestead 9.12 Mills ($ cts.)	SPECIAL TAXES ($ cts.)	SPECIAL TAXES ($ cts.)	TOTAL TAXES ($ cts.)
1												
2												
3												
4		140						2452	128			3580
5	SOLD FOR TAXES	7						122	06			178
6				H 138 / 740				23850	674			24524
7												
8	SOLD FOR TAXES	274						6758	250			7008
9		267						6586	244			6830
10												
11												
12												
13												
14												
15												
16		80						1974	72			2046
17		323						7966	294			8260
18		407						10038	372			10410
19	SOLD FOR TAXES	H 36						888				888
20		H 36		H 138 = H 174				23850				
		1492		740 = 2 2 28				37834	2040			68724
		1528		878	2412			61684				

	PAID	WHEN PAID (Month Day Year)	Number of Receipt	March Settlement 1962 ($ cts.)	June Settlement 1962 ($ cts.)	Penalty ($ cts.)	November Settlement 1962 ($ cts.)	Penalty ($ cts.)	Collections to First Monday in January 1963 ($ cts.)	Penalty ($ cts.)	Delinquent on First Monday in January 1963 ($ cts.)	Total Delinquent Tax and Penalty ($ cts.)	REMARKS
1													
2													
3													
4	PAID IN FULL	MAY 31 1962	14860		3580								11976
5											178		18189
6	Part Paid / Balance Paid	MAY 31 1962 / OCT 8 1962	14838 / 15942		12524		12000					21806	12072
7													
8	Part Paid	MAY 31 1962	10325		4132						2874	J-3164 32277	18189
9	PAID IN FULL	MAY 24 1962	12275		6830								11955
10													Tax adjusted 11912
11													
12													
13													
14													
15													
16	PAID IN FULL	MAY 9 1962			2046								11954
17	PAID IN FULL	MAY 9 1962	11654		8260								"
18	PAID IN FULL	MAY 9 1962			10410								"
19	2nd HALF PAID / 1st Half Paid	OCT 31 1962 / MAY 31 1962	18462 / 14888		444		444					32276	18190
20													
					48226		12444				3054		

Assessment Roll and Tax List of Real Property in the Town of Shoreline Lake, Cass County, Minnesota, for Taxes for the Year 1961.

Form 5L-D MILLER-DAVIS CO., MINNEAPOLIS

* Indicate Type of Property: R-Residential, C-Commercial, I-Industrial, U-Utility, F-Farm, L-Lakeshore, T-Timber, M-Mineral

	IN WHOSE NAME ASSESSED		DESCRIPTION OF PROPERTY: SUBDIVISION	Sec. or Lot	Town or Block	Rng.	Number of Acres of Land: Acres	100ths	Sec. School District	Indicate Homestead Yes or No	Agri. or Rural Rest. Yes or No	* Indicate Type of Property	TRUE AND FULL VALUATIONS: LAND Exclusive of Structures and Improvements	BUILDINGS and Other Structures	MACHINERY Permanently Attached to Real Estate	TOTAL True and Full Value	ASSESSED VALUATIONS: RURAL: Homestead Up to $1,000 20%	RURAL: Over $1,000 and Non-Homestead 33⅓%	ALL OTHER: Timber Land Class 3e 20%	ALL OTHER: Homestead Up to $1,000 25%	ALL OTHER: Over $1,000 and Non-Homestead 40%	ALL OTHER: MACHINERY Permanently Attached Real Estate 33⅓%	ALL OTHER: Seasonal and Recreational Cabins 33⅓%	TOTAL ASSESSED VALUE	Total Assessed Value as Equalized by the Board of Review	FINAL EQUALIZED VALUE
							Acres						Dollars	Dollars	Dollars	Dollars	Dollars	Dollars	Dollars	Dollars	Dollars	Dollars	Dollars	Dollars	Dollars	Dollars
1	State of Minnesota	1	NE¼ of NE¼	11	140	26			115																	
2	State of Minnesota	2	NW¼ of NE¼																							
3	H. R. & Esther D. Seiffert	3	SW¼ of NE¼					40		Yes	Yes	7														
4	Herbert Seiffert	4	SE¼ of NE¼					40		Yes	"	"														
5																										
6	Herbert & Esther Seiffert	6	NE¼ of NW¼					40		Yes	Yes	7														
7	L. H. & Mary L. Evrandes	7	NW¼ of NW¼					40		No	"	12														
8	State of Minnesota	8	SW¼ of NW¼																							
9	H. R. & Esther Seiffert	9	SE¼ of NW¼					40		Yes	"	7														
10																										
11	Ernest H. Long	11	NE¼ of SW¼					40		Yes	Yes	7														
12	State of Minnesota	12	NW¼ of SW¼																							
13	State of Minnesota	13	SW¼ of SW¼																							
14	State of Minnesota	14	SE¼ of SW¼																							
15																										
16	Edward Sortant	16	NE¼ of SE¼					40		Yes	Yes	7														
17	Ernest H. Long	17	NW¼ of SE¼					40		Yes	"	T														
18	State of Minnesota	18	SW¼ of SE¼																							
19	State of Minnesota (Cont'd.: Edward & Helen Sortant)	19	SE¼ of SE¼					40		Yes	"	"														
20																										
								360																		

Cass County, Minnesota, for Taxes for the Year 1961.

	SOLD FOR TAXES	VALUATIONS BY SCHOOL DISTRICTS AS EQUALIZED BY DEPARTMENT OF TAXATION: District No. Rate Mills	District No. Rate Mills	District No. Rate Mills	District No. Rate Mills	District No. Rate Mills	District No. Rate Mills	Tax including State Homestead Mills	State Tax on Non-Homestead 9.12 Mills	SPECIAL TAXES	SPECIAL TAXES	TOTAL TAXES	PAID	WHEN PAID	Number of Receipt	March Settlement 1962	June Settlement 1962	Penalty	November Settlement 1962	Penalty	Collections to First Monday in January 1963	Penalty	Delinquent on First Monday in January 1963	Total Delinquent Tax and Penalty	REMARKS
		Dollars	Dollars	Dollars	Dollars	Dollars	Dollars	$ cts.	$ cts.	$ cts.	$ cts.	$ cts.		Month Day Year		$ cts.	$ cts.	$ cts.	$ cts.	$ cts.	$ cts.	$ cts.	$ cts.	$ cts.	
1																									
2													2nd Half Paid	OCT 31 1962	20787										
3	H 70							1726				1726	1st Half Paid	MAY 31 1962	14831		863		863					22280	11969
4	H 46							1134				1134	2nd Half Paid	OCT 31 1962	20787		567		567						11969
5													1st Half Paid	MAY 31 1962	14831										
6	H 33							814				814	2nd Half Paid	OCT 31 1962	20787		407		407					22280	11969
7	229							5648	208			5856	1st Half Paid	MAY 31 1962	14831										11969
8													PAID IN FULL	MAY 9 1962	8646		5856								
9	H 248							6116				6116	1st Half Paid	MAY 31 1962	14831		3058		3058					22280	11969
10													2nd Half Paid	OCT 31 1962	20787										
11	H 136							3354				3354	PAID IN FULL	MAY 9 1962	8647		3354								11958
12																									
13																									
14																									
15																									
16	H 56							1382				1382	1st Half Paid	MAY 31 1962	14880		691		691					22278	18191
17	H 36							888				888	2nd Half Paid	OCT 31 1962	20880		888								18191
18													PAID IN FULL	MAY 9 1962	8647										
19	H 29							716				716	1st Half Paid	MAY 31 1962	14880		358		358					22278	18191
20													2nd Half Paid	OCT 31 1962	20880										
	H 654 229 883							21778	208			21986					16042		5944						

Assessment Roll and Tax List of Real Property in the Town of Thunder Lake, Cass County, Minnesota, for Taxes for the Year 1961.

Form 5CD HILLER-DAVIS CO., MINNEAPOLIS

* Indicate Type of Property: R-Residential, C-Commercial, I-Industrial, U-Utility, F-Farm, L-Lakeshore, T-Timber, M-Mineral

	In Whose Name Assessed	Description of Property: Subdivision	Sec. or Lot	Town or Block	Rng.	Number of Acres of Land: Acres	Number of Acres of Land: 100ths	No. School District	Indicate Homestead Yes or No	Apt. or Seas. Rev. Yes or No	* Indicate Type of Property	True and Full Valuations: Land Exclusive of Structures and Improvements (Dollars)	Buildings and Other Structures (Dollars)	Machinery Permanently Attached to Real Estate (Dollars)	Total True and Full Value (Dollars)	Assessed Valuations: Rural: Homestead Up to $4,000 20% (Dollars)	Rural: Over $4,000 and Non-Homestead 33⅓% (Dollars)	All Other: Timber Land Class 3e 20% (Dollars)	All Other: Homestead Up to $4,000 25% (Dollars)	All Other: Over $4,000 and Non-Homestead 40% (Dollars)	All Other: Machinery Permanently Attached to Real Estate 33⅓% (Dollars)	All Other: Seasonal and Recreational Cabins 33⅓% (Dollars)	Total Assessed Value Equalized by the Board of Review (Dollars)	Final Equalized Value (Dollars)
1	State of Minnesota	NE¼ of NE¼		12	140	26		118																
2	State of Minnesota	NW¼ of NE¼																						
3	State of Minnesota	SW¼ of NE¼																						
4	State of Minnesota	SE¼ of NE¼																						
5																								
6	State of Minnesota	NE¼ of NW¼																						
7	State of Minnesota	NW¼ of NW¼																						
8	State of Minnesota	SW¼ of NW¼																						
9	State of Minnesota	SE¼ of NW¼																						
10																								
11	State of Minnesota	NE¼ of SW¼																						
12	Edward Portant	NW¼ of SW¼				40			Yes	Yes	T													
13	" "	SW¼ of SW¼				40			Yes	"	"													
14	State of Minnesota	SE¼ of SW¼																						
15																								
16	Arthur + Dolores Conlan	NE¼ of SE¼				40			Yes	Yes	T													
17	State of Minnesota	NW¼ of SE¼																						
18	State of Minnesota	SW¼ of SE¼																						
19	Arthur + Dolores Conlan	SE¼ of SE¼				40			Yes	Yes	T													
20																								
						160																		

	Sold for Taxes	Valuations by School Districts as Equalized by Department of Taxation: Rate 65 Mills	District No. Rate Mills	District No. Rate Mills	District No. Rate Mills	District No. Rate Mills	District No. Rate Mills	Tax Including State Homestead Mills	State Tax on Non-Homestead Mills	Special Taxes	Special Taxes	Total Taxes	Paid	When Paid (Month Day Year)	Number of Receipt	March Settlement 1962	June Settlement 1962	Penalty	November Settlement 1962	Penalty	Collections to First Monday in January 1963	Penalty	Delinquent on First Monday in January 1963	Total Delinquent Tax and Penalty	Remarks
		Dollars	Dollars	Dollars	Dollars	Dollars	Dollars	$ cts.	$ cts.	$ cts.	$ cts.	$ cts.		Month Day Year		$ cts.	$ cts.	$ cts.	$ cts.	$ cts.	$ cts.	$ cts.	$ cts.	$ cts.	
1																									
2																									
3																									
4																									
5																									
6																									
7																									
8																									
9																									
10																									
11													2d HALF PAID	OCT 31 1962											
12	$ 255							6290				6290	1st Half Paid	MAY 31 1962	20800		3145		31.45					3222.45	12222
13	$ 46							1110				1110	1st Half Paid	MAY 31 1962	14880		555		5.55						
14													2d HALF PAID	OCT 31 1962											
15																									
16	$ 48							1184				1184											11.84	13.02	11960
17																									
18																									
19	$ 48							1184				1184											11.84	13.02	11960
20	$ 396							9768				9768					3700		37.00				23.68		

Assessment Roll and Tax List of Real Property in the Town of Thunder Lake, Cass County, Minnesota, for Taxes for the Year 1961.

* Indicate Type of Property: R-Residential, C-Commercial, I-Industrial, U-Utility, F-Farm, L-Lakeshore, T-Timber, M-Mineral

Form 5CD MILLER-DAVIS CO., MINNEAPOLIS

In Whose Name Assessed		Subdivision	Sec. or Lot	Town or Block	Rng.	Acres	100ths	No. School District	Indicate Homestead Yes or No	Agri. or Seas. Recr. Yes or No	* Indicate Type of Property	Land Exclusive of Structures and Improvements	Buildings and Other Structures	Machinery Permanently Attached to Real Estate	Total True and Full Value	Rural Homestead Up to $4,000 20%	Rural Over $4,000 and Non-Homestead 33⅓%	Timber Land Class 3e 20%	All Other Homestead Up to $4,000 25%	All Other Over $4,000 and Non-Homestead 40%	Machinery Permanently Attached to Real Estate 33⅓%	Seasonal and Recreational Cabins 33⅓%	Total Assessed Value	Total Assessed Value as Equalized by the Board of Review	Final Equalized Value
State of Minnesota	1	NE¼ of NE¼	13	140	26			118																	
State of Minnesota	2	NW¼ of NE¼																							
State of Minnesota	3	SW¼ of NE¼																							
State of Minnesota	4	SE¼ of NE¼																							
	5																								
State of Minnesota (cont. to: Edward + Helen Poutant)	6	NE¼ of NW¼				40			Yes	Yes	T														
State of Minnesota (" " " "	7)	NW¼ of NW¼				40			Yes	Yes	T														
State of Minnesota	8	SW¼ of NW¼																							
State of Minnesota	9	SE¼ of NW¼																							
	10																								
State of Minnesota	11	NE¼ of SW¼																							
State of Minnesota	12	NW¼ of SW¼																							
State of Minnesota	13	SW¼ of SW¼																							
State of Minnesota	14	SE¼ of SW¼																							
	15																								
State of Minnesota	16	NE¼ of SE¼																							
State of Minnesota	17	NW¼ of SE¼																							
State of Minnesota	18	SW¼ of SE¼																							
State of Minnesota	19	SE¼ of SE¼																							
	20																								
						80																			

	Sold for Taxes	District No. 118 Rate 246.5 Mills	District No. Rate Mills	District No. Rate Mills	District No. Rate Mills	District No. Rate Mills	District No. Rate Mills	Tax including State Homestead Mills	State Tax on Non-Homestead Mills	Special Taxes	Special Taxes	Total Taxes		Paid	When Paid Month Day Year	Number of Receipt	March Settlement 1962	June Settlement 1962	Penalty	November Settlement 1962	Penalty	Collections to First Monday in January 1963	Penalty	Delinquent on First Monday in January 1963	Total Delinquent Tax and Penalty	Remarks
1													1													
2													2													
3													3													
4													4													
5													5													
6	For[f]. Cont.	# 32						7.90				7.90	6	2nd HALF PAID OCT 31 1962 / 1st Half Paid MAY 31 1962		20800		7.90		7.95						32278 11957
7		# 32						7.90				7.90	7	2nd HALF PAID OCT 31 1962 / 1st Half Paid MAY 31 1962		14880										"
8													8													
9													9													
10													10													
11													11													
12													12													
13													13													
14													14													
15													15													
16													16													
17													17													
18													18													
19													19													
20													20													
		# 64						15.80				15.80						7.90		7.9[illegible]						

Cooley Trail
Duck-Pass
Oak Park
Beaches
Oak Lawn Beach
Birchwood Terrace
Del Ray Point
Plat of P. F.

Assessment Roll and Tax List of Real Property in the Town of Hunters Lake Cass County, Minnesota, for Taxes for the Year 1961.

Form 5CD BULLER-DAVIS CO., MINNEAPOLIS

* Indicate Type of Property: R-Residential, C-Commercial, I-Industrial, U-Utility, F-Farm, L-Lakeshore, T-Timber, M-Mineral

	In Whose Name Assessed	Description of Property: Subdivision	Sec. or Lot	Town or Block	Rng.	Number of Acres of Land (Acres / 100ths)	No. School District	Indicate Homestead Yes or No	Agri. or Resc. Yes or No	* Indicate Type of Property	True and Full Valuations: Land Exclusive of Structures and Improvements (Dollars)	Buildings and Other Structures (Dollars)	Machinery Permanently Attached to Real Estate (Dollars)	Total True and Full Value (Dollars)	Assessed Valuations: Rural: Homestead Up to $1,000 20% (Dollars)	Rural: Over $1,000 and Non-Homestead 33⅓% (Dollars)	All Other: Timber Land Class 3c 20% (Dollars)	All Other: Homestead Up to $1,000 25% (Dollars)	All Other: Over $1,000 and Non-Homestead 40% (Dollars)	All Other: Machinery Permanently Attached to Real Estate 33⅓% (Dollars)	All Other: Seasonal and Recreational Cabins 33⅓% (Dollars)	Total Assessed Value (Dollars)	Total Assessed Value as Equalized by Board of Review (Dollars)	Final Equalized Value (Dollars)
1	State of Minnesota (Cont'd: Edward & Helen Reuter)	NE¼ of NE¼	14	140	26	40	118	Yes	Yes	T														
2	State of Minnesota	NW¼ of NE¼																						
3	State of Minnesota	SW¼ of NE¼																						
4	State of Minnesota	SE¼ of NE¼																						
5																								
6	State of Minnesota	NE¼ of NW¼																						
7	State of Minnesota	NW¼ of NW¼																						
8	Frank L. Hanke	SW¼ of NW¼				40		No	Yes	T														
9	" "	SE¼ of NW¼				40		No	"	"														
10																								
11	Gena Mining Co.	NE¼ of SW¼				40		No	Yes	T														
12	State of Minnesota	NW¼ of SW¼																						
13	State of Minnesota	SW¼ of SW¼																						
14	Gena Mining Co.	SE¼ of SW¼				40		No	Yes	T														
15																								
16	State of Minnesota	NE¼ of SE¼																						
17	Gena Mining Co.	NW¼ of SE¼				40		No	Yes	T														
18	" " "	SW¼ of SE¼				40		No	"	"														
19	State of Minnesota	SE¼ of SE¼																						
20																								
						240																		

	Sold for Taxes	Valuations by School Districts as Equalized by Department of Taxation: District No. / Rate / Mills	District No. / Rate / Mills	District No. / Rate / Mills	District No. / Rate / Mills	District No. / Rate / Mills	District No. / Rate / Mills	Tax Including State Homestead Mills ($ cts.)	State Tax on Non-Homestead 4.12 Mills ($ cts.)	Special Taxes ($ cts.)	Special Taxes ($ cts.)	Total Taxes ($ cts.)	Paid	When Paid (Month Day Year)	Number of Receipt	March Settlement 1962 ($ cts.)	June Settlement 1962 ($ cts.)	Penalty ($ cts.)	November Settlement 1962 ($ cts.)	Penalty ($ cts.)	Collections to First Monday in January 1963 ($ cts.)	Penalty ($ cts.)	Delinquent on First Monday in January 1963 ($ cts.)	Total Delinquent Tax and Penalty ($ cts.)	Remarks
		Dollars	Dollars	Dollars	Dollars	Dollars	Dollars																		
1	Yes of C.	4.60						14.80				14.80	1st Half Paid	MAY 3 1 1962	14880		7.40		7.40						222.78 / 5.18191
2													2nd Half Paid	OCT 3 1 1962	20300										
3																									
4																									
5																									
6																									
7																									
8		110						27.14	1.00			28.14	PAID IN FULL	MAY 2 4 1962			28.14								12.40
9		100						24.66	.92			25.58	PAID IN FULL	MAY 2 4 1962	12211		25.58								"
10																									
11		107						26.40	.98			27.38	2nd Half Paid / 1st HALF PAID	OCT 3 1 1962 / MAY 3 1 1962	19635 / 11967		13.69		13.69						17.306
12																									
13																									
14		107						26.40	.98			27.38	2nd Half Paid / 1st HALF PAID	OCT 3 1 1962 / MAY 3 1 1962	19635 / 11967		13.69		13.69						17.306
15																									
16																									
17		141						34.78	1.28			36.06	2nd Half Paid / 1st HALF PAID	OCT 3 1 1962 / MAY 3 1 1962	19635 / 11967		18.03		18.03						17.306
18		141						34.78	1.28			36.06	2nd Half Paid / 1st HALF PAID	OCT 3 1 1962 / MAY 3 1 1962	19635 / 11967		18.03		18.03						"
19																									
20																									
		4.60																							
		7.06						1.88.96	6.44			195.40					124.56		70.84						
		7.06																							

Assessment Roll and Tax List of Real Property in the Town of Shingobee Lake, Cass County, Minnesota, for Taxes for the Year 1961.

Form 5CD MILLER-DAVIS CO., MINNEAPOLIS

* Indicate Type of Property: R-Residential, C-Commercial, I-Industrial, U-Utility, F-Farm, L-Lakeshore, T-Timber, M-Mineral

	In Whose Name Assessed		Description of Property: Subdivision	Sec. or Lot	Town or Block	Rng.	Number of Acres of Land (Acres / 100ths)	No. School District	Individual Homestead Yes or No	Agricultural Homestead Yes or No	* Indicate Type of Property	True and Full Valuations: Land Exclusive of Structures and Improvements (Dollars)	Buildings and Other Structures (Dollars)	Machinery Permanently Attached to Real Estate (Dollars)	Total True and Full Value (Dollars)	Assessed Valuations: Rural: Homestead Up to $1,000 20% (Dollars)	Rural: Over $1,000 and Non-Homestead 33⅓% (Dollars)	All Other: Timber Land Class 3c 20% (Dollars)	All Other: Homestead Up to $1,000 25% (Dollars)	All Other: Over $1,000 Non-Homestead 40% (Dollars)	All Other: Machinery Permanently Attached to Real Estate 33⅓% (Dollars)	All Other: Seasonal and Recreational Cabins 33⅓% (Dollars)	Total Assessed Value (Dollars)	Total Assessed Value as Equalized by the Board of Review (Dollars)	Final Equalized Value (Dollars)
	James J. McBride	1	NE¼NE¼	15	140	26	40	118	Yes	Yes	T														
	" "	2	GOVT LOT 1				44		Yes	"	R														
	Gordon Knoble	3	GOVT LOT 2 LESS N. 8 AC.				18.50		Yes	"	F														
	" "	4	SE¼NE¼				40		Yes	"	T														
		5																							
	Clarence & Gladys Hopper	6	N. 8 AC. OF GOVT LOT 2				3		No	Yes	L		600 Added Yr 18									350			
	Arnold C. Hanson	7	N. 2½ AC. OF GOVT LOT 7				2.50		No	"	"														
	Charles M. Niles, ½ int. Miriam Niles Knoble, undiv. ½ int.	8	N. 66' OF S. 276' OF GOVT LOT 5				2.68		No	"	"														
	Clyde O. Mohr	9	N½ OF GOVT LOT 7				10		Yes	"	"														
	State of Minnesota	10	Lot 6																						
	Henry Jr. & Julia Hanson	11	N. 175' OF S. 530' OF GOVT LOT 5 LESS E. 350' & S. 198' OF GOVT LOT 5				15.23		Yes	No	L														
	Murray Jr. & Nora E. Nelson	12	N. 157' OF S. 355' OF GOVT LOT 5				6.30		No	Yes	R														
	John H. & Joanna Lucille Fox	13	10 AC. OF GOVT LOT 7 LESS 2.5 AC.				7.50		No	"	L														
	Douglas Clark Jennison, et al	14	GOVT LOT 6				67		No	"	"														
		15																							
	Charles M. Niles, ½ int. Miriam Niles Knoble, undiv. ½ int.	16	N. 50' OF S. 810' OF GOVT LOT 5				2.03		No	No	L														
	Ethel & Milton D. Biggerstaff	17	S. 264' OF N. 384' OF GOVT LOT 5				10.72		No	Yes	"														
	John A. McKay & Ethelena C. McKay, Rev. C. M. Niles ½ int. Miriam Niles Knoble, undiv. ½ int.	18	N. 66' OF S. 942' OF GOVT LOT 5				2.68		No	No	"														
		19	N. 100' OF S. 760' OF GOVT LOT 5				4.06		No	Yes	"		120 Added Yr 18									200			
	Frederick M. & Florence M. Erickson	20	E. 350' OF N. 175' OF S. 530' OF GOVT LOT 5						Yes	No	R														
	(CONT. ON NEXT PAGE)						266.20																		

Cass County, Minnesota, for Taxes for the Year 1961.

	Sold for Taxes	Valuations by School Districts as Equalized by Department of Taxation: District No. 118 Rate 21 Mills (Dollars)	District No. 118 Rate 21 Mills (Dollars)	District No. ___ Rate ___ Mills (Dollars)	District No. ___ Rate ___ Mills (Dollars)	District No. ___ Rate ___ Mills (Dollars)	Tax including State Homestead ___ Mills ($ cts.)	State Tax on Non-Homestead 41.22 Mills ($ cts.)	Special Taxes ($ cts.)	Special Taxes ($ cts.)	Total Taxes ($ cts.)
1	2 YRS FOR TAXES	$ 48					11 84				11 84
2	2 YRS FOR TAXES	$ 180					44 40				44 40
3		$ 95					23 44				23 44
4		$ 46					11 34				11 34
5											
6		350					86 32	3 20			89 52
7		198					48 84	1 80			50 64
8		25					6 16	22			6 38
9		$ 146					36 00				36 00
10											
11			$ 315				85 56				85 56
12		340					83 86	3 10			86 96
13		365					90 02	3 32			93 34
14	2 YRS FOR TAXES	258					63 64	2 36			66 00
15											
16			20				6 44	18			5 62
17		208					51 30	1 90			53 20
18			100				27 16	92			28 08
19		200					49 34	1 82			51 16
20			$ 167				45 36				46 36
		$ 815	* 492 = $ 999				163 52				
		1944	120 = 2064				60 60	1 82			78 84
		2759	602 = 3063				770 03				

	Paid	When Paid (Month Day Year)	Number of Receipt	March Settlement 1962 ($ cts.)	June Settlement 1962 ($ cts.)	Penalty ($ cts.)	November Settlement 1962 ($ cts.)	Penalty ($ cts.)	Collections to First Monday in January 1963 ($ cts.)	Penalty ($ cts.)	Delinquent on First Monday in January 1963 ($ cts.)	Total Delinquent Tax and Penalty ($ cts.)	Remarks
1	2nd HALF PAID	MAY 31 1962											
	1st HALF PAID	MAY 31 1962	14863		5 92		5 92						
	2nd HALF PAID	OCT 31 1962	14883										
2	1st HALF PAID	MAY 31 1962			22 20		22 20						
	PAID IN FULL	MAY 31 1962	14884										
3	PAID IN FULL	MAY 31 1962	14884		23 44								
4					11 34								"
5													
6	2nd HALF PAID	OCT 10 1962	15567								89 52	98 47	
7	1st HALF PAID	MAY 24 1962	12377		25 32		25 32						
	2nd HALF PAID	OCT 31 1962	17778										
8	1st HALF PAID	MAY 24 1962	12322		3 19		3 19						
9	PAID IN FULL	MAY 31 1962	14634		36 00								
10	PAID IN FULL	AUG 2 1962	17154				28 00						
11	PAID IN FULL	MAY 24 1962	12274		85 56								
12	1st Half Paid	MAY 31 1962	14893		43 48		43 48						
	2nd Half Paid	OCT 31 1962	20798										
13	2nd Half Paid	OCT 31 1962	20805				46 67						
	1st HALF PAID	MAY 24 1962	12297		46 67								
	2nd HALF PAID	JUN 21 1962	14973				33 00						
14	1st HALF PAID	MAY 24 1962	12298		33 00								
15													
16	1st HALF PAID	OCT 24 1962	17778										
	2nd HALF PAID	MAY 28 1962	12382		2 81		2 81						
17	PAID IN FULL	MAY 31 1962	14837		53 20								
18	PAID IN FULL	MAY 28 1962	12372		28 08								
19	1st HALF PAID	OCT 24 1962	17778										
	2nd HALF PAID	MAY 28 1962	12382		25 58		25 58						
20	PAID IN FULL	MAY 9 1962	14672		46 36								
					491 15		283 17				89 52		

Assessment Roll and Tax List of Real Property in the Town of Thunder Lake, Cass County, Minnesota, for Taxes for the Year 1961.

Form 5CD · MILLER-DAVIS CO., MINNEAPOLIS

* Indicate Type of Property: R-Residential, C-Commercial, I-Industrial, U-Utility, F-Farm, L-Lakeshore, T-Timber, M-Mineral

	IN WHOSE NAME ASSESSED	DESCRIPTION OF PROPERTY: SUBDIVISION	Sec. or Lot	Town or Block	Rng.	Number of Acres of Land (Acres / 100ths)	No. School District	Indicate Homestead Yes or No	Agri. or Rural Yes or No	* Indicate Type of Property	TRUE AND FULL VALUATIONS: LAND Exclusive of Structures and Improvements	BUILDINGS and Other Structures	MACHINERY Permanently Attached to Real Estate	TOTAL True and Full Value	ASSESSED VALUATIONS: RURAL: Homestead Up to $4,000 20%	Over $4,000 and Non-Homestead 33⅓%	ALL OTHER: Timber Land Class 3c 20%	Homestead Up to $4,000 25%	Over $4,000 and Non-Homestead 40%	MACHINERY Permanently Attached to Real Estate 33⅓%	Seasonal and Recreational Cabins 33⅓%	TOTAL ASSESSED VALUE	Total Assessed Value as Equalized by the Board of Review	FINAL EQUALIZED VALUE
											Dollars	Dollars	Dollars	Dollars	Dollars	Dollars	Dollars	Dollars	Dollars	Dollars	Dollars	Dollars	Dollars	Dollars
1	Gladys M. Schultz, et al	GOVT LOT 3 LESS N. 350'	15	140	26	40.25	118	No	Yes	R			2 Schedule Type B									363		
2	Roy C. + Evelyn R. Witham	N. 145' of GOVT LOT 5				5.27		No	"	L														
3	Clifford H. + Hazella C. Thomas	GOVT LOT 4 LESS SOLD				23.60		No	"	R														
	C.M. Niles 1/3 int. Miriam Niles Knoble, undiv. 1/3 int.																							
4		N. 130' of S. 660' of GOVT LOT 5				5.28		No	"	L														
5	Richard J. Cecka	S. 100' of N. 292.7' of GOVT LOT 4				3		No	"	"														
6	Gordon H. Gieske	N. 200' of GOVT LOT 3				8		Yes	Yes	R														
7	Charles C. + Bernice S. Helm	S. 100' of N. 192.7' of GOVT LOT 4				3		Yes	No	L														
8	Walter G. + Ethel O. Bursau	S. 100' of N. 89.7' of GOVT LOT 4						Yes	"	"														
9		SE¼ of NW¼																						
10	Gladys M. Schultz	N. 350' of GOVT LOT 3 LESS N. 200'						No	Yes	R														
11	John S. + Ina M. Krzysinski	N. 200' of S. 400' of GOVT LOT 4				6		No	Yes	L														
12	Sidney R. + Pauline E. Wagin	S. 100' of N. 189.7' of GOVT LOT 4				3		No	"	"		75 Schedule Type B										184		
13	John + Josephine Kryttenbach	S. 100' of N. 589.7' of GOVT LOT 4						No	"	"														
14		SE¼ of SW¼																						
15	John + Josephine Kryttenbach	S. 100' of N. 692.7' of GOVT LOT 4				3		No	Yes	L														
16		NE¼ of SE¼																						
17	Henry L. Woodruff	N. 97.7' of GOVT LOT 4				3		No	Yes	L														
18		SW¼ of SE¼																						
19	John J. + Minnie H. McCluskey	S. 100' of N. 197.7' of GOVT LOT 4				3		Yes	No	L														
20	Robert J. + Elaine D. Halvorson	S. 100' of N. 89.7' of GOVT LOT 4						No	Yes	L														
						107.50																		

VALUATIONS BY SCHOOL DISTRICTS AS EQUALIZED BY DEPARTMENT OF TAXATION

	SOLD FOR TAXES	District No. 118 Rate 67.85 Mills	District No. 115 Rate 67.85 Mills	District No. 61 Rate 67.85 Mills	District No. ___ Rate ___ Mills	District No. ___ Rate ___ Mills	District No. ___ Rate ___ Mills	Tax including State Homestead Mills	State Tax on Non-Homestead 9.12 Mills	SPECIAL TAXES	SPECIAL TAXES	TOTAL TAXES	PAID	WHEN PAID (Month Day Year)	Number of Receipt	March Settlement 1962	June Settlement 1962	Penalty	November Settlement 1962	Penalty	Collections to First Monday in January 1963	Penalty	Delinquent on First Monday in January 1963	Total Delinquent Tax and Penalty	REMARKS
		Dollars	Dollars	Dollars	Dollars	Dollars	Dollars	$ cts.	$ cts.	$ cts.	$ cts.	$ cts.				$ cts.	$ cts.	$ cts.	$ cts.	$ cts.	$ cts.	$ cts.	$ cts.	$ cts.	
1		363						8854	332			9186	1st Half Paid 2nd Half Paid	MAY 31 1962 OCT 31 1962	14831 20787		4643		4643						
2		204						5032	186			5218	PAID IN FULL	DEC 6 1962	20821						52.18		Penalty Pd.		Paid Under Protest
3		235						5996	214			6010	1st Half Paid 2nd Half Paid	MAY 31 1962 OCT 31 1962	14872 20799		3005		3005						
4		50						1234	46			1280	2nd HALF PAID 1st HALF PAID	OCT 26 1962 MAY 28 1962	17778 12362		640		640						
5		76						1824	70			1944	1st Half Paid 2nd Half Paid	MAY 31 1962 OCT 31 1962	14867 20806		972		972						
6		H 309						7622				7622	PAID IN FULL	MAY 1 1962	14837		7622								
7			H 106					2880				2880	PAID IN FULL	MAY 9 1962	8650		2880								
8			H 249					6764				6764	1st Half Paid 2nd Half Paid	MAY 31 1962 OCT 30 1962	14843 20973		3382		3382						
9													PAID IN FULL	MAY 9 1962	8647		6782								
10		273						6734	248			6982	PAID IN FULL	MAY 31 1962	14836		2968								
11		116						2862	106			2968													
12		184						4538	168			4706	PAID IN FULL	APR 24 1962	800		47.06								
13		20						494	18			512	PAID IN FULL	MAY 15 1962	4773		512								
14																									
15		205						5056	186			5242	PAID IN FULL	MAY 15 1962	4773		5242								
16																									
17		175						4316	160			4476	2nd Half Paid 1st Half Paid	OCT 31 1962 MAY 31 1962	20274 14637		2238		2238						
18																									
19			H 95					2580				2580	PAID IN FULL	MAY 31 1962	14875		2580								
20		15						370	14			384	PAID IN FULL	MAY 15 1962	8957		384								
		H 309 1776 2285	H 106 H 249 H 95	= H 354 = 1916 = 2675				12224 24882 67106	1748			68854					48756		14880		5218				

Coley Park
Cole Park
Dude Park
Lake Park
Oak Lawn Beach
Birchwood
Pine Bay Point
Plat of P. 5

Assessment Roll and Tax List of Real Property in the Town of Thunder Lake, Cass County, Minnesota, for Taxes for the Year 1961.

Form 5CD BILLER-DAVIS CO., MINNEAPOLIS

* Indicate Type of Property: R-Residential, C-Commercial, I-Industrial, U-Utility, F-Farm, L-Lakeshore, T-Timber, M-Mineral

	IN WHOSE NAME ASSESSED	DESCRIPTION OF PROPERTY: SUBDIVISION	Sec. or Lot	Town or Block	Rng.	Number of Acres of Land (Acres 100ths)	No. School District	Indicate Homestead Yes or No	Agri. Soil Reg. Yes or No	Indicate Type of Property *	TRUE AND FULL VALUATIONS: LAND Exclusive of Structures and Improvements (Dollars)	BUILDINGS and Other Structures (Dollars)	MACHINERY Permanently Attached to Real Estate (Dollars)	TOTAL Tree and Full Value (Dollars)	ASSESSED VALUATIONS: RURAL: Homestead Up to $4,000 20% (Dollars)	RURAL: Over $4,000 and Non-Homestead 33⅓% (Dollars)	ALL OTHER: Timber Land Class 3e 20% (Dollars)	ALL OTHER: Homestead Up to $4,000 25% (Dollars)	ALL OTHER: Over $4,000 and Non-Homestead 40% (Dollars)	ALL OTHER: MACHINERY Permanently Attached to Real Estate 33⅓% (Dollars)	ALL OTHER: Seasonal and Recreational Cabins 33⅓% (Dollars)	TOTAL ASSESSED VALUE (Dollars)	Total Assessed Value as Equalized by the Board of Review (Dollars)	FINAL EQUALIZED VALUE (Dollars)
1		NE¼ of NE¼	16	140	26		115																	
2	Cecil Ritter	GOVT LOT 2 LESS "TETRA'S BAY SHORE"				32.33		Yes	Yes	L														
3	State of Minnesota	SW¼ of NE¼																						
4	Rural R.v. Stephen L. Cline	GOVT LOT 1 LESS PLAT "DEL RAY POINT"				41.50		No	Yes	L														
5																								
6	State of Minnesota	NE¼ of NW¼																						
7	State of Minnesota	NW¼ of NW¼																						
8	State of Minnesota	SW¼ of NW¼																						
9	State of Minnesota	SE¼ of NW¼																						
10																								
11	State of Minnesota	NE¼ of SW¼																						
12	State of Minnesota	NW¼ of SW¼																						
13	State of Minnesota	SW¼ of SW¼																						
14	State of Minnesota	SE¼ of SW¼																						
15																								
16	State of Minnesota	NE¼ of SE¼																						
17	State of Minnesota	NW¼ of SE¼																						
18	State of Minnesota	SW¼ of SE¼																						
19	State of Minnesota	SE¼ of SE¼																						
20																								
						74.83																		

	SOLD FOR TAXES	VALUATIONS BY SCHOOL DISTRICTS AS EQUALIZED BY DEPARTMENT OF TAXATION: District No. 115 Rate 9.12 Mills (Dollars)	District No. ..... Rate ..... Mills (Dollars)	District No. ..... Rate ..... Mills (Dollars)	District No. ..... Rate ..... Mills (Dollars)	District No. ..... Rate ..... Mills (Dollars)	District No. ..... Rate ..... Mills (Dollars)	Tax including State Homestead ..... Mills ($ cts.)	State Tax on Non-Homestead 9.12 Mills ($ cts.)	SPECIAL TAXES ($ cts.)	SPECIAL TAXES ($ cts.)	TOTAL TAXES ($ cts.)
1													
2		41.228						56.24				56.24	
3													
4		3.70						91.26	3.38			94.64	
5													
6													
7													
8													
9													
10													
11													
12													
13													
14													
15													
16													
17													
18													
19													
20													
		44.268						147.50	3.38			150.88	
		3.70											
		5.98											

	PAID	WHEN PAID: Month Day Year	Number of Receipt	March Settlement 1962 ($ cts.)	June Settlement 1962 ($ cts.)	Penalty ($ cts.)	November Settlement 1962 ($ cts.)	Penalty ($ cts.)	Collections to First Monday in January 1963 ($ cts.)	Penalty ($ cts.)	Delinquent on First Monday in January 1963 ($ cts.)	Total Delinquent Tax and Penalty ($ cts.)	REMARKS
1													
2	PAID IN FULL	MAY 3 1962	7669		56.24								11.27
3													
4	1st Half Paid 2nd Half Paid	MAY 31 1962 OCT 31 1962	14856 30744		47.32		47.32						22.59 18.12 22.46
5													
6													
7													
8													
9													
10													
11													
12													
13													
14													
15													
16													
17													
18													
19													
20													
					103.56		47.32						

Cooley Trail Park Dock-Page | Oak Park Beaches | Oak Lawn Beach | Birchwood Terrace | Del Bay Point | Plat of P. F. 6

Assessment Roll and Tax List of Real Property in the Town of Thunder Lake, Cass County, Minnesota, for Taxes for the Year 1961.

Form 5C-D MILLER-DAVIS CO., MINNEAPOLIS

* Indicate Type of Property: R-Residential, C-Commercial, I-Industrial, U-Utility, F-Farm, L-Lakeshore, T-Timber, M-Mineral

	IN WHOSE NAME ASSESSED		DESCRIPTION OF PROPERTY: SUBDIVISION	Sec. or Lot	Town or Block	Rng.	Number of Acres of Land (Acres 100ths)	No. School District	Indicate Homestead Yes or No	Agricultural Seasonal Yes or No	* Indicate Type of Property	TRUE AND FULL VALUATIONS: LAND Exclusive of Structures and Improvements (Dollars)	BUILDINGS and Other Structures (Dollars)	MACHINERY Permanently Attached to Real Estate (Dollars)	TOTAL True and Full Value (Dollars)	ASSESSED VALUATIONS: RURAL: Homestead Up to $4,000 20% (Dollars)	RURAL: Over $4,000 and Non-Homestead 33⅓% (Dollars)	ALL OTHER: Timber Land Class 2c 20% (Dollars)	ALL OTHER: Homestead Up to $4,000 25% (Dollars)	ALL OTHER: Over $4,000 Non-Homestead 40% (Dollars)	ALL OTHER: Permanently Attached to Real Estate 33⅓% (Dollars)	ALL OTHER: Seasonal and Recreational Cabins 33⅓% (Dollars)	TOTAL ASSESSED VALUE (Dollars)	Total Assessed Value as Equalized by the Board of Review (Dollars)	FINAL EQUALIZED VALUE (Dollars)
	Louis C. & Ann C. Hanske	1	GOVT LOT 1	17	140	26	32.25	118	NO	YES	L														
	" " "	2	GOVT LOT 2				32.25		NO	"	"														
	State of Minnesota	3	S W ¼ of N E ¼																						
	State of Minnesota	4	S E ¼ of N E ¼																						
		5																							
	Wheeler Lumber Bridge & Supply Co.	6	N E ¼ of N W ¼				40		NO	YES	T														
	~~Jack Thompson~~ Albert L. Lodevick, Trustee	7	N W ¼ of N W ¼				40		NO	"	"														
	Wheeler Lumber Bridge & Supply Co.	8	S W ¼ of N W ¼				40		NO	"	"														
	" " " " "	9	S E ¼ of N W ¼				40		NO	"	"														
		10																							
	State of Minnesota	11	N E ¼ of S W ¼																						
	State of Minnesota	12	N W ¼ of S W ¼																						
	State of Minnesota	13	S W ¼ of S W ¼																						
	State of Minnesota	14	S E ¼ of S W ¼																						
		15																							
	State of Minnesota	16	N E ¼ of S E ¼																						
	State of Minnesota	17	N W ¼ of S E ¼																						
	State of Minnesota	18	S W ¼ of S E ¼																						
	State of Minnesota	19	S E ¼ of S E ¼																						
		20																							
							230.50																		

VALUATIONS BY SCHOOL DISTRICTS AS EQUALIZED BY DEPARTMENT OF TAXATION

	SOLD FOR TAXES	District No. 11 Rate 9.12 Mills (Dollars)	District No. ..... Rate ..... Mills (Dollars)	District No. ..... Rate ..... Mills (Dollars)	District No. ..... Rate ..... Mills (Dollars)	District No. ..... Rate ..... Mills (Dollars)	District No. ..... Rate ..... Mills (Dollars)	Tax Including State Homestead ..... Mills ($ cts.)	State Tax on Non-Homestead 9.12 Mills ($ cts.)	SPECIAL TAXES ($ cts.)	SPECIAL TAXES ($ cts.)	TOTAL TAXES ($ cts.)	PAID	WHEN PAID (Month Day Year)	Number of Receipt	March Settlement 1962 ($ cts.)	June Settlement 1962 ($ cts.)	Penalty ($ cts.)	November Settlement 1962 ($ cts.)	Penalty ($ cts.)	Collections to First Monday in January 1963 ($ cts.)	Penalty ($ cts.)	Delinquent on First Monday in January 1963 ($ cts.)	Total Delinquent Tax and Penalty ($ cts.)	REMARKS
1		12.3						30.34	1.12			31.46	PAID IN FULL	MAY 3 1962			31.46								12.347
2		145						35.96	1.32			37.08	PAID IN FULL	MAY 3 1962	16651		37.08								"
3																									
4																									
5																									
6		66						16.28	.60			16.88	PAID IN FULL	MAY 3 1962	16747		16.88								11.978
7		140						34.54	1.28			35.82	Mort Paid Balance Paid	MAY 3 1962 OCT 3 1962	16851 20789		18.00		17.82				22.387	18.172	
8		66						16.28	.60			16.88	PAID IN FULL	MAY 3 1962			16.88								11.978
9		66						16.28	.60			16.88	PAID IN FULL	MAY 3 1962	16747		16.88								"
10																									
11																									
12																									
13																									
14																									
15																									
16																									
17																									
18																									
19																									
20																									
		606						147.48	5.52			153.00					137.18		17.82						

Colby Park
Duck Park
Oak Park Beaches
Oak Park Beach
Birchwood Estates
Dot Bay Point
Dist. of P. P. C.

Assessment Roll and Tax List of Real Property in the Town of Shingobee Lake, Cass County, Minnesota, for Taxes for the Year 1961.

Form 3-CD MILLER-DAVIS CO., MINNEAPOLIS

* Indicate Type of Property: R-Residential, C-Commercial, I-Industrial, U-Utility, F-Farm, L-Lakeshore, T-Timber, M-Mineral

	IN WHOSE NAME ASSESSED	DESCRIPTION OF PROPERTY: SUBDIVISION	Sec. or Lot	Town or Block	Rng.	Number of Acres of Land (Acres / 100ths)	No. School District	Indicate Homestead Yes or No	Agri. or Seas. Res. Yes or No	Indicate Type of Property	TRUE AND FULL VALUATIONS: LAND Exclusive of Structures and Improvements	BUILDINGS and Other Structures	MACHINERY Permanently Attached to Real Estate	TOTAL True and Full Value	ASSESSED VALUATIONS: RURAL: Homestead Up to $4,000 20%	RURAL: Over $4,000 Non-Homestead 33⅓%	ALL OTHER: Timber Class 2a 20%	ALL OTHER: Homestead Up to $4,000 25%	ALL OTHER: Over $4,000 and Non-Homestead 40%	ALL OTHER: MACHINERY Permanently Attached to Real Estate 33⅓%	Seasonal and Recreational Cabins 33⅓%	TOTAL ASSESSED VALUE	Total Assessed Value as Equalized by the Board of Review	FINAL EQUALIZED VALUE
						Acres					Dollars	Dollars	Dollars	Dollars	Dollars	Dollars	Dollars	Dollars	Dollars	Dollars	Dollars	Dollars	Dollars	Dollars
1	Henry Johnson	NE¼ of NE¼	18	140	46	40	118	No	Yes	T														
2	" "	NW¼ of NE¼				40		No	"	"														
3	" "	SW¼ of NE¼				40		No	"	"														
4	State of Minnesota	SE¼ of NE¼																						
5																								
6	Chas. A. Cavanaugh	NE¼ of NW¼				40		No	Yes	R														
7	State of Minnesota	GOV'T LOT 1																						
8	State of Minnesota	GOV'T LOT 2																						
9	Chas. A. Cavanaugh	SE¼ of NW¼				40		No	Yes	T														
10																								
11	State of Minnesota	NE¼ of SW¼																						
12	State of Minnesota	GOV'T LOT 3																						
13	State of Minnesota	GOV'T LOT 4																						
14	State of Minnesota	SE¼ of SW¼																						
15																								
16	State of Minnesota	NE¼ of SE¼																						
17	State of Minnesota	NW¼ of SE¼																						
18	State of Minnesota	SW¼ of SE¼																						
19	State of Minnesota	SE¼ of SE¼																						
20																								
						200																		

	SOLD FOR TAXES	VALUATIONS BY SCHOOL DISTRICTS AS EQUALIZED BY DEPARTMENT OF TAXATION: District 118 Rate 9.12 Mills	District No. Rate Mills	District No. Rate Mills	District No. Rate Mills	District No. Rate Mills	District No. Rate Mills	Tax Including State Homestead Mills	State Tax on Non-Homestead 9.12 Mills	SPECIAL TAXES	SPECIAL TAXES	TOTAL TAXES	PAID	WHEN PAID	Number of Receipt	March Settlement 1962	June Settlement 1962	Penalty	November Settlement 1962	Penalty	Collections to First Monday in January 1963	Penalty	Delinquent on First Monday in January 1963	Total Delinquent Tax and Penalty	REMARKS
		Dollars	Dollars	Dollars	Dollars	Dollars	Dollars	$ cts.	$ cts.	$ cts.	$ cts.	$ cts.		Month Day Year		$ cts.	$ cts.	$ cts.	$ cts.	$ cts.	$ cts.	$ cts.	$ cts.	$ cts.	
1	SOLD FOR TAXES	80						1974	72			2046											0046	2251	18192
2	SOLD FOR TAXES	80						1974	72			2046											2046	2251	"
3	SOLD FOR TAXES	80						1974	72			2046											2046	2251	"
4																									
5																									
6		84						2072	76			2148	PAID IN FULL	MAY 2 1962	12276		21 48								11979
7																									
8																									
9		80						1974	72			2046	PAID IN FULL	MAY 2 1962	12276		20 46								11979
10																									
11																									
12																									
13																									
14																									
15																									
16																									
17																									
18																									
19																									
20																									
		404						9968	364			10332					4194						6138		

Colby Trail Dude Ranch | Oak Park Beaches | Oak Leaf Beach | Birchwood Estates | Dot Bay Point | Isle of P. Ft. C

Assessment Roll and Tax List of Real Property in the Town of Thunder Lake, Cass County, Minnesota, for Taxes for the Year 1961.

Form 5CD—BILLER-DAVIS CO., MINNEAPOLIS

* Indicate Type of Property: R-Residential, C-Commercial, I-Industrial, U-Utility, F-Farm, L-Lakeshore, T-Timber, M-Mineral

	IN WHOSE NAME ASSESSED	DESCRIPTION OF PROPERTY: SUBDIVISION	Sec. or Lot	Town or Block	Rng.	Number of Acres of Land (Acres / 100ths)	No. School District	Indicate Homestead Yes or No	Agrt. or Rese. Yes or No	* Indicate Type of Property	TRUE AND FULL VALUATIONS: LAND Exclusive of Structures and Improvements (Dollars)	BUILDINGS and Other Structures (Dollars)	MACHINERY Permanently Attached to Real Estate (Dollars)	TOTAL True and Full Value (Dollars)	ASSESSED VALUATIONS: RURAL: Homestead Up to $1,000 20% (Dollars)	RURAL: Over $1,000 and Not Homestead 33⅓% (Dollars)	ALL OTHER: Timber Land Class 3a 20% (Dollars)	ALL OTHER: Homestead Up to $1,000 25% (Dollars)	ALL OTHER: Over $1,000 Homestead 40% (Dollars)	ALL OTHER: MACHINERY Permanently Attached to Real Estate 33⅓% (Dollars)	ALL OTHER: Seasonal and Recreational Cabins 33⅓% (Dollars)	TOTAL ASSESSED VALUE (Dollars)	Total Assessed Value as Equalized by the Board of Review (Dollars)	FINAL EQUALIZED VALUE (Dollars)
1	State of Minnesota	NE¼ of NE¼				19 140 26	118																	
2	State of Minnesota	NW¼ of NE¼																						
3	State of Minnesota	SW¼ of NE¼																						
4	State of Minnesota	SE¼ of NE¼																						
5																								
6	State of Minnesota	NE¼ of NW¼																						
7	Donald L. + Blanch L. Kehne	GOVT LOT 1 LESS 150' x 240' x 100' x 215'				22.09		NO	Res	R														
8	State of Minnesota	~~NW¼ of NW¼~~ GOVT LOT 2																						
9	State of Minnesota	SE¼ of NW¼																						
10	Lilm + Verna Coday	150' x 240' of GOVT LOT 1				.83		Yes	NO	L														
11	State of Minnesota	NE¼ of SW¼																						
12	State of Minnesota	~~NW¼ of SW¼~~ GOVT LOT 3																						
13	State of Minnesota	~~SW¼ of SW¼~~ GOVT LOT 4																						
14	State of Minnesota	SE¼ of SW¼																						
15	N. H. Phillips + Joseph Sunder	100' x 215' of GOVT LOT 1				.53		NO	Res	L														
16	State of Minnesota	NE¼ of SE¼																						
17	State of Minnesota	NW¼ of SE¼																						
18	State of Minnesota	SW¼ of SE¼																						
19	State of Minnesota	SE¼ of SE¼																						
20																								
						23 42																		

Cass County, Minnesota, for Taxes for the Year 1961.

	SOLD FOR TAXES	VALUATIONS BY SCHOOL DISTRICTS AS EQUALIZED BY DEPARTMENT OF TAXATION: District No. 118 Rate 65 Mills (Dollars)	District No. 118 Rate 65 Mills (Dollars)	District No. ___ Rate ___ Mills (Dollars)	District No. ___ Rate ___ Mills (Dollars)	District No. ___ Rate ___ Mills (Dollars)	Tax including State Homestead ___ Mills ($ cts.)	State Tax on Non-Homestead 4.50 Mills ($ cts.)	SPECIAL TAXES ($ cts.)	SPECIAL TAXES ($ cts.)	TOTAL TAXES ($ cts.)	PAID	WHEN PAID Month Day Year	Number of Receipt	March Settlement 1962 ($ cts.)	June Settlement 1962 ($ cts.)	Penalty ($ cts.)	November Settlement 1962 ($ cts.)	Penalty ($ cts.)	Collections to First Monday in January 1963 ($ cts.)	Penalty ($ cts.)	Delinquent on First Monday in January 1963 ($ cts.)	Total Delinquent Tax and Penalty ($ cts.)	REMARKS
1																								
2																								
3																								
4																								
5																								
6																								
7	SOLD FOR TAXES	529					1304.8	48.21			1353.0	1st Half Paid HALF PAID	MAY 31 1962 NOV. 21 1962	14859 20726		67.65				67.65				11.280
8																								
9																								
10			H 112				304.2				304.2	PAID IN FULL	MAY 14 1962	4772		30.42								1.2080
11																								
12																								
13																								
14																								
15		92.1					2270	84			2354	PAID IN FULL	MAY 9 1962	7665		23.54								1.1281
16																								
17																								
18																								
19																								
20			H 112 = H112				304.2				18926													
		621	= 621				1531.8	566			~~1984~~					1216.1				67.65				
			733				1836.0																	

Assessment Roll and Tax List of Real Property in the Town of Thunder Lake, Cass County, Minnesota, for Taxes for the Year 1961.

Form 5(C) HILLER-DAVIS CO., MINNEAPOLIS

* Indicate Type of Property: R-Residential, C-Commercial, I-Industrial, U-Utility, F-Farm, L-Lakeshore, T-Timber, M-Mineral

	IN WHOSE NAME ASSESSED		DESCRIPTION OF PROPERTY: SUBDIVISION	Sec. or Lot	Town or Block	Rng.	Number of Acres of Land: Acres	100ths	No. School District	Indicate Homestead Yes or No	Agrt. or Rur. Yes or No	* Indicate Type of Property	TRUE AND FULL VALUATIONS: LAND Exclusive of Structures and Improvements	BUILDINGS and Other Structures	MACHINERY Permanently Attached to Real Estate	TOTAL True and Full Value	ASSESSED VALUATIONS: RURAL: Homestead Up to $4,000 20%	Over $4,000 and Non-Homestead 33⅓%	ALL OTHER: Homestead Up to $4,000 25%	Over $4,000 and Non-Homestead 40%	MACHINERY Permanently Attached to Real Estate 33⅓%	Seasonal and Recreational Cabins 33⅓%	TOTAL ASSESSED VALUE	Total Assessed Value as Equalized by the Board of Review	FINAL EQUALIZED VALUE
													Dollars	Dollars	Dollars	Dollars	Dollars	Dollars	Dollars	Dollars	Dollars	Dollars	Dollars	Dollars	Dollars
	State of Minnesota	1	N E ¼ of N E ¼	20	140	26		118																	
	State of Minnesota	2	N W ¼ of N E ¼																						
	State of Minnesota	3	S W ¼ of N E ¼																						
	State of Minnesota	4	S E ¼ of N E ¼																						
		5																							
	State of Minnesota	6	N E ¼ of N W ¼																						
	State of Minnesota	7	N W ¼ of N W ¼																						
	State of Minnesota	8	S W ¼ of N W ¼																						
	State of Minnesota	9	S E ¼ of N W ¼																						
		10																							
	State of Minnesota	11	N E ¼ of S W ¼																						
	State of Minnesota	12	N W ¼ of S W ¼																						
	State of Minnesota	13	S W ¼ of S W ¼																						
	State of Minnesota	14	S E ¼ of S W ¼																						
		15																							
	State of Minnesota	16	N E ¼ of S E ¼																						
	State of Minnesota	17	N W ¼ of S E ¼																						
	State of Minnesota	18	S W ¼ of S E ¼																						
	State of Minnesota	19	S E ¼ of S E ¼																						
		20																							

	SOLD FOR TAXES	VALUATIONS BY SCHOOL DISTRICTS AS EQUALIZED BY DEPARTMENT OF TAXATION: District No. ..... Rate ..... Mills	District No. ..... Rate ..... Mills	District No. ..... Rate ..... Mills	District No. ..... Rate ..... Mills	District No. ..... Rate ..... Mills	District No. ..... Rate ..... Mills	Tax Including State Homestead ..... Mills	State Tax on Non-Homestead ..... Mills	SPECIAL TAXES	SPECIAL TAXES	TOTAL TAXES		PAID	WHEN PAID	Number of Receipt	March Settlement 1962	June Settlement 1962	Penalty	November Settlement 1962	Penalty	Collections to First Monday in January 1963	Penalty	Delinquent on First Monday in January 1963	Total Delinquent Tax and Penalty	REMARKS
		Dollars	Dollars	Dollars	Dollars	Dollars	Dollars	$ cts.	$ cts.	$ cts.	$ cts.	$ cts.			Month Day Year		$ cts.	$ cts.	$ cts.	$ cts.	$ cts.	$ cts.	$ cts.	$ cts.	$ cts.	
1													1													
2													2													
3													3													
4													4													
5													5													
6													6													
7													7													
8													8													
9													9													
10													10													
11													11													
12													12													
13													13													
14													14													
15													15													
16													16													
17													17													
18													18													
19													19													
20													20													

Cooley Twin Dale-Pine Oak Park Oak Leaves Beaches Birchwood Terrace Del Bay Points Isle of P. C.

Assessment Roll and Tax List of Real Property in the Town of Thunder Lake, Cass County, Minnesota, for Taxes for the Year 1961.

Form 5CD—MILLER-DAVIS CO., MINNEAPOLIS

* Indicate Type of Property: R-Residential, C-Commercial, I-Industrial, U-Utility, F-Farm, L-Lakeshore, T-Timber, M-Mineral

	IN WHOSE NAME ASSESSED		DESCRIPTION OF PROPERTY: SUBDIVISION	Sec. or Lot	Town or Block	Rng.	Number of Acres of Land (Acres 100ths)	No. School District	Indicate Homestead Yes or No	Agricultural Yes or No	* Indicate Type of Property	TRUE AND FULL VALUATIONS: LAND Exclusive of Structures and Improvements (Dollars)	BUILDINGS and Other Structures (Dollars)	MACHINERY Permanently Attached to Real Estate (Dollars)	TOTAL True and Full Value (Dollars)	ASSESSED VALUATIONS: Homestead Up to $4,000 20% (Dollars)	RURAL: Over $4,000 and Non-Homestead 33⅓% (Dollars)	ALL OTHER: Timber Land Class 3c 20% (Dollars)	ALL OTHER: Homestead Up to $4,000 25% (Dollars)	ALL OTHER: Over $4,000 and Non-Homestead 40% (Dollars)	MACHINERY Permanently Attached to Real Estate 33⅓% (Dollars)	Seasonal and Recreational Cabins 33⅓% (Dollars)	TOTAL ASSESSED VALUE (Dollars)	Total Assessed Value as Equalized by the Board of Review (Dollars)	FINAL EQUALIZED VALUE (Dollars)
	State of Minnesota	1	NE¼ of NE¼	21	140	26		118																	
	State of Minnesota	2	NW¼ of NE¼																						
	State of Minnesota	3	SW¼ of NE¼																						
	State of Minnesota	4	SE¼ of NE¼																						
		5																							
	State of Minnesota	6	NE¼ of NW¼																						
	State of Minnesota	7	NW¼ of NW¼																						
	State of Minnesota	8	SW¼ of NW¼																						
	State of Minnesota	9	SE¼ of NW¼																						
		10																							
	State of Minnesota	11	NE¼ of SW¼																						
	State of Minnesota	12	NW¼ of SW¼																						
	Joseph E. Saman	13	SW¼ of SW¼				40		No	Yes	T														
	" "	14	SE¼ of SW¼				40		No	"	"														
	Martin + Marie Sequoist Blanc Christopher Williams	15	S. 1200' of GOVT LOT 3				340		No	"	L														
	~~Kenneth Williams~~	16	~~GOVT LOT 1~~				37.25		No	"	"														
	State of Minnesota	17	NW¼ of SE¼																						
	State of Minnesota	18	SW¼ of SE¼																						
	Myron A. Leighton Christopher Williams	19	~~GOVT LOT 2~~				17.85		Yes	Yes	L		100	Based Sup T.3								11232			
	~~Kenneth Williams~~	20	N. 1200' of GOVT LOT 3				60		No	No	"														
							139.10																		

VALUATIONS BY SCHOOL DISTRICTS AS EQUALIZED BY DEPARTMENT OF TAXATION

SOLD FOR TAXES	District No. 118 Rate 65 Mills (Dollars)	District No. ..... Rate ..... Mills (Dollars)	District No. 118 Rate 65 Mills (Dollars)	District No. ..... Rate ..... Mills (Dollars)	District No. ..... Rate ..... Mills (Dollars)	District No. ..... Rate ..... Mills (Dollars)	Tax including State Homestead ..... Mills ($ cts.)	State Tax on Non-Homestead 4.12 Mills ($ cts.)	SPECIAL TAXES ($ cts.)	SPECIAL TAXES ($ cts.)	TOTAL TAXES ($ cts.)		PAID	WHEN PAID (Month Day Year)	Number of Receipt	March Settlement 1962 ($ cts.)	June Settlement 1962 ($ cts.)	Penalty ($ cts.)	November Settlement 1962 ($ cts.)	Penalty ($ cts.)	Collections to First Monday in January 1963 ($ cts.)	Penalty ($ cts.)	Delinquent on First Monday in January 1963 ($ cts.)	Total Delinquent Tax and Penalty ($ cts.)	REMARKS
												1												
												2												
												3												
												4												
												5												
												6												
												7												
												8												
												9												
												10												
												11												
												12												
	80						1974	72			2046	13	PAID IN FULL MAY 3 1962	14874		2046							12004
	80						1974	72			2046	14	PAID IN FULL MAY 3 1962			2046							"
												15	PAID IN FULL MAY 2 4 1962	2285		162 50							11962
	402						9916	366			10282	16											12048
	258						6364	236			6600	17	PAID IN FULL MAY 9 1962	8670		66 00							
												18												
	4232						5722				5722	19	PAID IN FULL MAY 1 0 1962	8716		57 22							11983
		10	4232				272	10			282	20	PAID IN FULL MAY 9 1962	8670		2 82							12048
	4232		272																					
	820	10	= 820				25700	756			26478					26478								
	1052		= 1064				2222																	

Copy Trail Book-Page | Oak Park Beaches | Pal Oak Lawn Beach | Pal Birchwood Estates | Pal Roy Point | Plat of P. P. 6

Assessment Roll and Tax List of Real Property in the Pine of Thunder Lake, Cass County, Minnesota, for Taxes for the Year 1961.

Form 5CD MILLER-DAVIS CO., MINNEAPOLIS

* Indicate Type of Property: R-Residential, C-Commercial, I-Industrial, U-Utility, F-Farm, L-Lakeshore, T-Timber, M-Mineral

	In Whose Name Assessed		Description of Property: Subdivision	Sec. or Lot	Town or Block	Rng.	Number of Acres of Land (Acres 100ths)	No. School District	Indicate Homestead Yes or No	Agri. or Seas. Prop. Yes or No	Indicate Type of Property	True and Full Valuations: Land Exclusive of Structures and Improvements	Buildings and Other Structures	Machinery Permanently Attached to Real Estate	Total True and Full Value	Assessed Valuations: Rural: Homestead Up to $4,000 20%	Rural: Over $4,000 and Non-Homestead 33⅓%	All Other: Timber Land Class 3c 20%	All Other: Homestead Up to $4,000 25%	All Other: Over $4,000 and Non-Homestead 40%	Machinery Permanently Attached to Real Estate 33⅓%	Seasonal and Recreational Cabins 33⅓%	Total Assessed Value	Total Assessed Value as Equalized by the Board of Review	Final Equalized Value
												Dollars	Dollars	Dollars	Dollars	Dollars	Dollars	Dollars	Dollars	Dollars	Dollars	Dollars	Dollars	Dollars	Dollars
	Clifford H. & Hazelle C. Thomas	1	NE¼NW¼ LESS HY.	22	140	26	40	118	No	Yes	T														
	John H. & Charlotte Larson	2	GOVT LOT 1 LESS SOLD				32.25		Yes	"	"														
	" " "	3	GOVT LOT 6				39.75		Yes	"	"														
	Maurice E. & Adeline B. Conger	4	SE¼NW¼ LESS HY.				40		No	"	"														
	Howard J. & Audrey M. Counts	5	1½ ac. of GOVT LOT 1				1.50		No	"	L														
	John H. & Charlotte Larson	6	GOVT LOT 2 LESS 8.5 ACS. & LESS 5 ACS.				17.61		No Yes	No	C														
	Cecil O. & Jean John	7	GOVT LOT 3				25.75		No Yes	Yes	L														
	Russell H. & Bernadette Grimmelbein	8	~~GOVT LOT 4~~				37		No	"	"														
	Beatrice K. & Josephine Bluhm	9	GOVT LOT 5 SE¼NW¼				20.85		Yes	"	"														
	Robert J. & Myrtle L. & Raymond W. Kaiser	10	PART OF GOVT LOT 1						No	No	"														
	Beatrice & Josephine Bluhm	11	3.04 ACS. OF GOVT LOT 2				3.04		No Yes	No	C														
	Harvey M. & Thomas David M. & Mabel L. Bellner	12	S. 165' OF N. 660' OF GOVT LOT 8				1.050		Yes	Yes	T														
	Martin Hess	13	GOVT LOT 9 LESS N. 1494 LESS S. 66'				24.35		No	"	"														
	Edward F. & Kathryn M. Aldenhoff	14	~~GOVT LOT 10~~				23.65		No	"	L														
	Harold A. Hagman	15	S. 165' OF GOVT LOT 8						No	"	"														
	State of Minnesota	16	NE¼NW¼ LESS HY.																						
	Peter George Williams Agent	17	GOVT LOT 7				40.30		No	Yes	L														
	Christopher H. & Jean L. Williams	18	SW¼NE¼				40		No	"	T														
	State of Minnesota	19	SE¼NW¼ LESS HY.																						
	Lena H. & Christopher Williams	20	S. 165' OF N. 1155' OF GOVT LOT 8						No	Yes	R														
	(COUNT NEXT PAGE)						397.05																		

VALUATIONS BY SCHOOL DISTRICTS AS EQUALIZED BY DEPARTMENT OF TAXATION

	Sold for Taxes	District No. 118 Rate 65 Mills	District No. 118 Rate 65 Mills	District No. ..... Rate ..... Mills	District No. ..... Rate ..... Mills	District No. ..... Rate ..... Mills	Tax Including State Homestead ..... Mills	State Tax on Non-Homestead ..... Mills	Special Taxes 9.12	Special Taxes	Total Taxes		Paid	When Paid (Month Day Year)	Number of Receipt	March Settlement 1962	June Settlement 1962	Penalty	November Settlement 1962	Penalty	Collections to First Monday in January 1963	Penalty	Delinquent on First Monday in January 1963	Penalty	Total Delinquent Tax and Penalty	Remarks
		Dollars	Dollars	Dollars	Dollars	Dollars	$ cts.		$ cts.	$ cts.	$ cts.					$ cts.	$ cts.	$ cts.	$ cts.	$ cts.	$ cts.	$ cts.	$ cts.	$ cts.	$ cts.	
1		67					1652		62		1714	1	1st Half Paid 2nd Half Paid	MAY 31 1962 OCT 31 1962	14872 20777		857		857							12021
2	PAID FOR TAXES	#115					2836				2836	2	2nd HALF PAID 1st Half Paid	OCT 2 1962 APR 30 1962	17445 3099		1418		1418						22312	12037
3	PAID FOR TAXES	#64					1578				1578	3	1st Half Paid	APR 30 1962			789		789							"
4		40	abate #8907				1657 2777		62 100		1719 2877	4	1st Half Paid 2nd HALF PAID	MAY 31 1962 OCT 31 1962	14857 21177		1407		1407		Reinstated 1100 Sec. 7 T. 140 R. 26				11.00 Abated 22.89	11990
5		200					4932		182		5114	5	PAID IN FULL	MAY 15 1962	14767		5114									11992
6			#178 550				18418		456		18874	6	2nd HALF PAID 1st Half Paid	OCT 2 1962 APR 30 1962	17445 3099		9437		9437							12037
7		250					6166		228		6394	7	PAID IN FULL	MAY 15 1962	14756		6394									11838
8		128					3158		116		3274	8	1st Half Paid 2nd Half Paid	MAY 31 1962 OCT 31 1962	14882 20889		1637		1637						22271	11988
9		#65					1604				1604	9	2nd HALF PAID 1st HALF PAID	AUG 2 1962 MAR 2 1962	19931 5605		802		802							11987
10			14				408		14		422	10	PAID IN FULL	MAY 9 1962	14660		422									12081
11			#178 120				8076		110		8206	11	2nd HALF PAID 1st HALF PAID	AUG 2 1962 MAR 2 1962	16439 5605		4103		4103							11987
12		#12					296				296	12	1st Half Paid 2nd HALF PAID	MAY 31 1962 OCT 2 1962	14873 19365		148		148						22272	11989
13		100					2466		92		2558	13	PAID IN FULL	MAY 24 1962	14255		2558									11982
14		225					5550		206		5756	14	2nd HALF PAID 1st HALF PAID	OCT 25 1962 MAY 15 1962	19411 14769		2878		2878						22272	11987
15		114					2812		104		2916	15	PAID IN FULL	MAY 1 1962	14625		2916									11986
16												16	PAID IN FULL	MAY 3 1962												
17		174					4292		158		4450	17	PAID IN FULL	MAY 31 1962	14854		4450									11985
18		100					2466		92		2558	18					2558									"
19												19	PAID IN FULL	MAY 3 1962	8670		2404									
20		94 #22 1562	#856 = 7612 634 = 21.97 771 = 28.99				2318 26922 44940		86 2006		2404 73968	20					502 92		234 76							12088
		1818					71762																			

Cooley Trail
Dock Pass
Oak Park
Oak Lawn
Beaches
Birchwood
Harrison
Dol. Bay Point
Part of P. 6

Assessment Roll and Tax List of Real Property in the Town of Thunder Lake, Cass County, Minnesota, for Taxes for the Year 1961.

Form 5C-D MILLER-DAVIS CO., MINNEAPOLIS

* Indicate Type of Property: R-Residential, C-Commercial, I-Industrial, U-Utility, F-Farm, L-Lakeshore, T-Timber, M-Mineral

	In Whose Name Assessed		Description of Property: Subdivision	Sec. or Lot	Town or Block	Rng.	Number of Acres of Land (Acres 100ths)	No. School District	Indicate Agricultural Extend Yes or No	Agricultural Reg. Yes or No	* Indicate Type of Property	True and Full Valuations: Land Exclusive of Structures and Improvements	Buildings and Other Structures	Machinery Permanently Attached to Real Estate	Total True and Full Value	Assessed Valuations: Rural: Homestead Up to $4,000 20%	Rural: Over $4,000 and Non-Homestead 33⅓%	All Other: Timber Land Classified 20%	All Other: Homestead Up to $4,000 25%	All Other: Over $4,000 and Non-Homestead 40%	Machinery Permanently Attached to Real Estate 33⅓%	Seasonal and Recreational Cabins 33⅓%	Total Assessed Value	Total Assessed Value as Equalized by the Board of Review	Final Equalized Value
							Acres					Dollars	Dollars	Dollars	Dollars	Dollars	Dollars	Dollars	Dollars	Dollars	Dollars	Dollars	Dollars	Dollars	Dollars
1	Russell A. + Bernadette C. Grimmeller		S. 285'± N. 1358'± 07 GOVT LOT 2	22	140	26	85	118	No	Yes	R														
2	Agnes E. Nesda		N. 149'± 07 GOVT LOT 9				.450		No	"	T														
3	Thos. L. Lind		S. 165'± 07 N. 990'± 07 GOVT LOT 8				350		No	No	L														
4			S E ¼ of N E ¼																						
5	Nester O. + Hazel L. Stokes		PART 07 GOVT LOT 1						No	No	R														
	(merged M. + Margaret Stokes)																								
6	Everett M. + Mabel R. Lekhoi		S. 350'± N. 495'± 07 GOVT LOT 8				700		No	Yes	L														
7	Albert J. + Anna Zacher		S. 165'± N. 825'± 07 GOVT LOT 8				350		No	"	"														
8	Clifford + Viola C. Thomas		S. 66'± 07 GOVT LOT 9				40		No	"	"														
9			S E ¼ of N W ¼																						
10	Franklin L. + Johanna M. Neuman		N. 165'± 07 GOVT LOT 8				350		No	Yes	L														
11			N E ¼ of S W ¼																						
12			N W ¼ of S W ¼																						
13	Christopher + Lena N. Wellens		~~S W ¼ of S W ¼~~ Part of Lot 7																						
14	Peter George Wellens		~~S E ¼ of S W ¼~~ Part of Lot 7																						
15	Christopher M. + Joan G. Wellens		Part of Lot 7																						
16			N E ¼ of S E ¼																						
17			N W ¼ of S E ¼																						
18			S W ¼ of S E ¼																						
19			S E ¼ of S E ¼																						
20																									
							2.75																		

Valuations by School Districts as Equalized by Department of Taxation

	Sold for Taxes	District No. Rate Mills	District No. Rate Mills	District No. Rate Mills	District No. Rate Mills	District No. Rate Mills	District No. Rate Mills	Tax Including State Homestead Mills	State Tax on Non-Homestead Mills	Special Taxes	Special Taxes	Total Taxes		Paid	When Paid (Month Day Year)	Number of Receipt	March Settlement 1962	June Settlement 1962	Penalty	November Settlement 1962	Penalty	Collections to First Monday in January 1961	Penalty	Delinquent on First Monday in January 1961	Penalty	Total Delinquent Tax and Penalty	Remarks
		Dollars	Dollars	Dollars	Dollars	Dollars	Dollars	$ cts.	$ cts.	$ cts.	$ cts.	$ cts.							$ cts.	$ cts.	$ cts.	$ cts.	$ cts.	$ cts.	$ cts.	$ cts.	
1		248						6116	226			6342	1	1st Half Paid 2nd Half Paid	MAY 3 1 1962 OCT 3 1 1962	14882 20884		3177		3171							22291 11988
2	SOLD FOR TAXES	98						2418	90			2508	2	PAID IN FULL	FEB 1 5 1962	12849	2508										
3	SOLD FOR TAXES			95				2580	86			2666	3											2666			Sent pd. 1965
4													4	2nd Half Paid	OCT 1 0 1962	25553				1123							
5				80				2174	72			2246	5	1st HALF PAID	MAY 3 1 1962	14882		1123								21808	12083
6		165						4070	150			4220	6	2nd HALF PAID 1st Half Paid	OCT 0 1 1962 MAY 3 1 1962	25345 14873		2110		2110						22240	11989
7		134						3306	122			3428	7											3428		37.71	11984
8		15						370	14			384	8	1st Half Paid 2nd Half Paid	MAY 3 1 1962 OCT 3 1 1962	14872 20779		192		192						22313	10181
9													9														
10		67						1652	62			1714	10	PAID IN FULL	MAY 3 1 1962	14897		1714									11991
11													11														
12													12														
13													13														
14													14														
15													15														
16													16														
17													17														
18													18														
19													19														
20													20														
		727		175 = 902				47541 17932 22686	8.12			23508					25 08	8310		6596				6094			

Cooley Trail
Oak Park
Oak Lawn
Beaches
Beach
Birchwood
Bertram
Pol. Bay Points
Plat of P. P. 6

Assessment Roll and Tax List of Real Property in the Town of Thunder Lake, Cass County, Minnesota, for Taxes for the Year 1961.

Form 5CD MILLER-DAVIS CO., MINNEAPOLIS

* Indicate Type of Property: R-Residential, C-Commercial, I-Industrial, U-Utility, F-Farm, L-Lakeshore, T-Timber, M-Mineral

	IN WHOSE NAME ASSESSED	DESCRIPTION OF PROPERTY: SUBDIVISION	Sec. or Lot	Town or Block	Rng.	Number of Acres of Land (Acres 100ths)	No. School District	Indicate Homestead Yes or No	Agri. Seas. Recr. Yes or No	* Indicate Type of Property	TRUE AND FULL VALUATIONS: LAND Exclusive of Structures and Improvements (Dollars)	BUILDINGS and Other Structures (Dollars)	MACHINERY Permanently Attached to Real Estate (Dollars)	TOTAL True and Full Value (Dollars)	ASSESSED VALUATIONS: RURAL: Homestead Up to $1,000 20% (Dollars)	RURAL: Over $1,000 and Non-Homestead 33⅓% (Dollars)	ALL OTHER: Timber Land Class 3e 20% (Dollars)	ALL OTHER: Homestead Up to $4,000 25% (Dollars)	ALL OTHER: Over $4,000 and Non-Homestead 40% (Dollars)	ALL OTHER: MACHINERY Permanently Attached to Real Estate 33⅓% (Dollars)	ALL OTHER: Seasonal and Recreational Cabins 33⅓% (Dollars)	TOTAL ASSESSED VALUE (Dollars)	Total Assessed Value as Equalized by Director of Review (Dollars)	FINAL EQUALIZED VALUE (Dollars)
1	State of Minnesota	NE¼ of NE¼	23	140	26		118																	
2	State of Minnesota	NW¼ of NE¼																						
3	Jona Mining Co.	SW¼ of NE¼				40		NO	YES	T														
4	" " "	SE¼ of NE¼				40		NO	YES	T														
5																								
6	State of Minnesota	NE¼ of NW¼																						
7	State of Minnesota	NW¼ of NW¼ LESS HY.																						
8	State of Minnesota	SW¼ of NW¼ " "																						
9	State of Minnesota	SE¼ of NW¼																						
10																								
11	State of Minnesota	NE¼ of SW¼																						
12	State of Minnesota	NW¼ of SW¼ LESS HY.																						
13	State of Minnesota	SW¼ of SW¼ " "																						
14	State of Minnesota	SE¼ of SW¼																						
15																								
16	Jona Mining Co.	NE¼ of SE¼				40		NO	YES	T														
17	State of Minnesota	NW¼ of SE¼																						
18	State of Minnesota	SW¼ of SE¼																						
19	State of Minnesota	SE¼ of SE¼																						
20																								
						120																		

	SOLD FOR TAXES	VALUATIONS BY SCHOOL DISTRICTS AS EQUALIZED BY DEPARTMENT OF TAXATION: District No. 118 Rate 24 Mills (Dollars)	District No. ___ Rate ___ Mills (Dollars)	District No. ___ Rate ___ Mills (Dollars)	District No. ___ Rate ___ Mills (Dollars)	District No. ___ Rate ___ Mills (Dollars)	District No. ___ Rate ___ Mills (Dollars)	Tax Including State Homestead ___ Mills ($ cts.)	State Tax on Non-Homestead 9.12 Mills ($ cts.)	SPECIAL TAXES ($ cts.)	SPECIAL TAXES ($ cts.)	TOTAL TAXES ($ cts.)	PAID	WHEN PAID (Month Day Year)	Number of Receipt	March Settlement 1962 ($ cts.)	June Settlement 1962 ($ cts.)	Penalty ($ cts.)	November Settlement 1962 ($ cts.)	Penalty ($ cts.)	Collections to First Monday in January 1963 ($ cts.)	Penalty ($ cts.)	Delinquent on First Monday in January 1963 ($ cts.)	Total Delinquent Tax and Penalty ($ cts.)	REMARKS
1																									
2																									
3		107						26 40	98			27 38	2nd HF Paid 1st HF Paid 1/2 HALF PAID	OCT 3 1 1962 MAY 3 1 1962	18625 11967		13 69		13 69					17366
4		119						27 12	100			28 12	2nd HF Paid 1st HF Paid 1/2 HALF PAID	OCT 3 1 1962 MAY 3 1 1962	18625 11967		14 06		14 06					"
5																									
6																									
7																									
8																									
9																									
10																									
11																									
12																									
13																									
14																									
15																									
16		107						26 40	98			27 38	2nd HF Paid 1st HF Paid 1/2 HALF PAID	OCT 3 1 1962 MAY 3 1 1962	18625 11967		13 69		13 69					17366
17																									
18																									
19																									
20																									
		324						79 92	296			82 88					41 44		41 44						

Colby Trail — Oak Park Beaches — Oak Lawn Beach — Birchwood — Bay Point — State of P. F. C.

Assessment Roll and Tax List of Real Property in the Town of Shingobee Lake Cass County, Minnesota, for Taxes for the Year 1961.

Form SCD MILLER-DAVIS CO., MINNEAPOLIS

* Indicate Type of Property: R-Residential, C-Commercial, I-Industrial, U-Utility, F-Farm, L-Lakeshore, T-Timber, M-Mineral

	IN WHOSE NAME ASSESSED		DESCRIPTION OF PROPERTY: SUBDIVISION	Sec. or Lot	Town or Block	Rng.	Number of Acres of Land (Acres 100ths)	Sch. School District	Indicate Homestead Yes or No	Agri. Seas. Rver. Yes or No	* Indicate Type of Property	TRUE AND FULL VALUATIONS: LAND Exclusive of Structures and Improvements (Dollars)	BUILDINGS and Other Structures (Dollars)	MACHINERY Permanently Attached to Real Estate (Dollars)	TOTAL True and Full Value (Dollars)	ASSESSED VALUATIONS: RURAL: Homestead Up to $4,000 20% (Dollars)	RURAL: Over $4,000 and Non-Homestead 33⅓% (Dollars)	ALL OTHER: Timber Land Class 3e 20% (Dollars)	ALL OTHER: Homestead Up to $4,000 25% (Dollars)	ALL OTHER: Over $4,000 Non-Homestead 40% (Dollars)	ALL OTHER: MACHINERY Permanently Attached to Real Estate 33⅓% (Dollars)	ALL OTHER: Seasonal and Recreational Cabins 33⅓% (Dollars)	TOTAL ASSESSED VALUE (Dollars)	Total Assessed Value as Equalized by the Board of Review (Dollars)	FINAL EQUALIZED VALUE (Dollars)
	State of Minnesota	1	NE¼ of NE¼				24140.26	118																	
	State of Minnesota	2	NW¼ of NE¼																						
	State of Minnesota	3	SW¼ of NE¼																						
	State of Minnesota	4	SE¼ of NE¼																						
		5																							
	State of Minnesota	6	NE¼ of NW¼																						
	State of Minnesota	7	NW¼ of NW¼																						
	State of Minnesota	8	SW¼ of NW¼																						
	State of Minnesota	9	SE¼ of NW¼																						
		10																							
	Jona Mining Co.	11	NE¼ of SW¼				to		No	Ks	T														
	" " "	12	NW¼ of SW¼				to		No	"	"														
	" " "	13	SW¼ of SW¼				to		No	"	"														
	" " "	14	SE¼ of SW¼				to		No	"	"														
		15																							
	State of Minnesota	16	NE¼ of SE¼																						
	State of Minnesota	17	NW¼ of SE¼																						
	State of Minnesota	18	SW¼ of SE¼																						
	State of Minnesota	19	SE¼ of SE¼																						
		20																							
							160																		

VALUATIONS BY SCHOOL DISTRICTS AS EQUALIZED BY DEPARTMENT OF TAXATION

	SOLD FOR TAXES	District No. 118 Rate 24.16 Mills (Dollars)	District No. ____ Rate ____ Mills (Dollars)	District No. ____ Rate ____ Mills (Dollars)	District No. ____ Rate ____ Mills (Dollars)	District No. ____ Rate ____ Mills (Dollars)	District No. ____ Rate ____ Mills (Dollars)	Tax including State Homestead ____ Mills ($ cts.)	State Tax on Non-Homestead 4.19 Mills ($ cts.)	SPECIAL TAXES ($ cts.)	SPECIAL TAXES ($ cts.)	TOTAL TAXES ($ cts.)	PAID	WHEN PAID (Month Day Year)	Number of Receipt	March Settlement 1962 ($ cts.)	June Settlement 1962 ($ cts.)	Penalty	November Settlement 1962 ($ cts.)	Penalty	Collections to First Monday in January 1963 ($ cts.)	Penalty	Delinquent on First Monday in January 1963 ($ cts.)	Total Delinquent Tax and Penalty ($ cts.)	REMARKS
1																									
2																									
3																									
4																									
5																									
6																									
7																									
8																									
9																									
10																									
11		107						2640	98			2738	2nd Half Paid 1st HALF PAID	OCT 3 1962 MAY 3 1962	18625 11967		13.69		13.69						17.35
12		107						2640	98			2738	2nd Half Paid 1st HALF PAID	OCT 3 1962 MAY 3 1962	18625 11967		13.69		13.69						
13		107						2640	98			2738	2nd Half Paid 1st HALF PAID	OCT 3 1962 MAY 3 1962	18625 11967		13.69		13.69						
14		107						2640	98			2738	2nd Half Paid 1st HALF PAID	OCT 3 1962 MAY 3 1962	18625 11967		13.69		13.69						
15																									
16																									
17																									
18																									
19																									
20																									
		428						10560	392			10952					54.76		54.76						

Copy Trail Photo-Date ☐ Oak Park Beaches ☐ Oak Leaves Beach ☐ Birchwood Terrace ☐ Del Bay Points ☐ Plat of P. F. C.

Assessment Roll and Tax List of Real Property in the Town of Thunder Lake, Cass County, Minnesota, for Taxes for the Year 1961.

Form 5CD MILLER-DAVIS CO., MINNEAPOLIS

* Indicate Type of Property: R-Residential, C-Commercial, I-Industrial, U-Utility, F-Farm, L-Lakeshore, T-Timber, M-Mineral

	In Whose Name Assessed		Description of Property: Subdivision	Sec. or Lot	Town or Block	Rng.	Number of Acres of Land: Acres	100ths	No. School District	Indicate Homestead Yes or No	Agri. or Rural Vet. Yes or No	* Indicate Type of Property	True and Full Valuations: Land Exclusive of Structures and Improvements	Buildings and Other Structures	Machinery Permanently Attached to Real Estate	Total True and Full Value	Assessed Valuations: Rural: Homestead Up to $4,000 20%	Rural: Over $4,000 Homestead 33⅓%	All Other: Timber Class 3a Class 3e 20%	All Other: Homestead Up to $4,000 25%	All Other: Over $4,000 and Non-Homestead 40%	Machinery Permanently Attached to Real Estate 33⅓%	Seasonal and Recreational Cabins 33⅓%	Total Assessed Value	Total Assessed Value as Equalized by the Board of Review	Final Equalized Value	Remarks
							Acres	100ths					Dollars	Dollars	Dollars	Dollars	Dollars	Dollars	Dollars	Dollars	Dollars	Dollars	Dollars	Dollars	Dollars	Dollars	
1	State of Minnesota		NE¼ of NE¼	25	140	26			118																		
2	State of Minnesota		NW¼ of NE¼																								
3	State of Minnesota		SW¼ of NE¼																								
4	State of Minnesota		SE¼ of NE¼																								
5																											
6	State of Minnesota		NE¼ of NW¼																								
7	State of Minnesota		NW¼ of NW¼																								
8	State of Minnesota		SW¼ of NW¼																								
9	State of Minnesota		SE¼ of NW¼																								
10																											
11	State of Minnesota		NE¼ of SW¼																								
12	State of Minnesota		NW¼ of SW¼																								
13	State of Minnesota		SW¼ of SW¼																								
14	State of Minnesota		SE¼ of SW¼																								
15																											
16	State of Minnesota		NE¼ of SE¼																								
17	State of Minnesota		NW¼ of SE¼																								
18	State of Minnesota		SW¼ of SE¼																								
19	State of Minnesota		SE¼ of SE¼																								
20																											

	Sold for Taxes	Valuations by School Districts as Equalized by Department of Taxation: District No. Rate ___ Mills	District No. Rate ___ Mills	District No. Rate ___ Mills	District No. Rate ___ Mills	District No. Rate ___ Mills	District No. Rate ___ Mills	Tax Including State Homestead ___ Mills	State Tax on Non-Homestead ___ Mills	Special Taxes	Special Taxes	Total Taxes	Paid	When Paid	Number of Receipt	March Settlement 1962	June Settlement 1962	Penalty	November Settlement 1962	Penalty	Collections to First Monday in January 1963	Penalty	Delinquent on First Monday in January 1963	Total Delinquent Tax and Penalty	Remarks
		Dollars	Dollars	Dollars	Dollars	Dollars	Dollars	$ cts.	$ cts.	$ cts.	$ cts.	$ cts.		Month Day Year		$ cts.	$ cts.	$ cts.	$ cts.	$ cts.	$ cts.	$ cts.	$ cts.	$ cts.	
1																									
2																									
3																									
4																									
5																									
6																									
7																									
8																									
9																									
10																									
11																									
12																									
13																									
14																									
15																									
16																									
17																									
18																									
19																									
20																									

Cooley Trail Dude Ranch | Oak Park Beaches | Oak Park Beach | Birchwood Terrace | Del Bay Points | Plat of P. G.

Assessment Roll and Tax List of Real Property in the Town of Thunder Lake, Cass County, Minnesota, for Taxes for the Year 1961.

Form 5-CD MILLER-DAVIS CO., MINNEAPOLIS

* Indicate Type of Property: R-Residential, C-Commercial, I-Industrial, U-Utility, F-Farm, L-Lakeshore, T-Timber, M-Mineral

	IN WHOSE NAME ASSESSED		DESCRIPTION OF PROPERTY: SUBDIVISION	Sec. or Lot	Town or Block	Rng.	Number of Acres of Land (Acres 100ths)	No. School District	Indicates Homestead Yes or No	Agri. or Resi. Use Yes or No	* Indicates Type of Property	TRUE AND FULL VALUATIONS: LAND Exclusive of Structures and Improvements (Dollars)	BUILDINGS and Other Structures (Dollars)	MACHINERY Permanently Attached to Real Estate (Dollars)	TOTAL True and Full Value (Dollars)	ASSESSED VALUATIONS: RURAL: Homestead Up to $4,000 20% (Dollars)	RURAL: Over $4,000 and Non-Homestead 33⅓% (Dollars)	ALL OTHER: Timber Land Class Je 20% (Dollars)	ALL OTHER: Homestead Up to $4,000 25% (Dollars)	ALL OTHER: Over $4,000 and Non-Homestead 40% (Dollars)	MACHINERY Permanently Attached to Real Estate 33⅓% (Dollars)	Personal and Recreational Cabins 33⅓% (Dollars)	TOTAL ASSESSED VALUE (Dollars)	Total Assessed Value as Equalized by the Board of Review (Dollars)	FINAL EQUALIZED VALUE (Dollars)
1	Melvin J. & Velma E. Smith	1	NE¼NE¼	26	140	26	40	118	Yes	Yes	F														
2	" " "	2	NW¼NE¼				40		Yes	"	"														
3	State of Minnesota	3	SW¼NE¼																						
4	State of Minnesota	4	SE¼NE¼																						
5		5																							
6	State of Minnesota	6	NE¼NW¼																						
7	State of Minnesota	7	NW¼NW¼ LESS HY.																						
8	State of Minnesota	8	SW¼NW¼ " "																						
9	State of Minnesota	9	SE¼NW¼																						
10		10																							
11	State of Minnesota	11	NE¼SW¼																						
12	Robert & Genevieve & Wm. A. & Susan Grandall	12	S½ OF NW¼SW¼ LESS HY.				20		No	Yes	T														
13	" " " " "	13	SW¼SW¼ " "				40		No	"	"														
14	State of Minnesota	14	SE¼SW¼																						
15	Lester & Daisy Sanders	15	NW¼ OF NW¼ OF SW¼ LESS HY.				20		Yes	Yes	T														
16	State of Minnesota	16	NE¼SE¼																						
17	State of Minnesota	17	NW¼SE¼																						
18	State of Minnesota	18	SW¼SE¼																						
19	State of Minnesota	19	SE¼SE¼																						
20		20																							
							160																		

	SOLD FOR TAXES	VALUATIONS BY SCHOOL DISTRICTS AS EQUALIZED BY DEPARTMENT OF TAXATION: District No. 118 Rate 65 Mills	District No. ..... Rate ..... Mills	District No. ..... Rate ..... Mills	District No. ..... Rate ..... Mills	District No. ..... Rate ..... Mills	District No. ..... Rate ..... Mills	Tax Including State Homestead ..... Mills	State Tax on Non-Homestead 4.12 Mills	SPECIAL TAXES	SPECIAL TAXES	TOTAL TAXES	PAID	WHEN PAID (Month Day Year)	Number of Receipt	March Settlement 1962	June Settlement 1962	Penalty	November Settlement 1962	Penalty	Collections to First Monday in January 1961	Penalty	Delinquent on First Monday in January 1961	Total Delinquent Tax and Penalty	REMARKS
		Dollars	Dollars	Dollars	Dollars	Dollars	Dollars	$ cts.	$ cts.	$ cts.	$ cts.	$ cts.				$ cts.	$ cts.	$ cts.	$ cts.	$ cts.	$ cts.	$ cts.	$ cts.	$ cts.	
1	Cogg	#105						25.90				25.90	1	PAID IN FULL DEC 7 1962	20997						42.18		Penalty Paid		DR #34760 1-8-63
2	"	#66						16.28				16.28	2	PAID IN FULL DEC 7 1962											Pd 18174
3													3												"
4													4												
5													5												
6													6												
7													7												
8													8												
9													9												
10													10												
11													11												
12	SOLD FOR TAXES	34						8.38	.92			8.70	12									8.70			18173
13	SOLD FOR TAXES	100						24.66	.92			25.58	13									25.58			"
14													14												
15		#162						39.96				39.96	15	PAID IN FULL MAY 2 5 1962	10327		39.96								18173
16													16												
17													17												
18													18												
19													19												
20													20												
		#833																							
		134						11.58	1.24			11.42					39.96				42.18		34.28		
		467																							

Cooley Park | Oak Park Heights | Birchwood Terrace | Bay Point | Plat of P. P. C.

Assessment Roll and Tax List of Real Property in the Town of Thunder Lake, Cass County, Minnesota, for Taxes for the Year 1961.

Form 54(L) MILLER-DAVIS CO., MINNEAPOLIS

* Indicate Type of Property: R-Residential, C-Commercial, I-Industrial, U-Utility, F-Farm, L-Lakeshore, T-Timber, M-Mineral

In Whose Name Assessed		Description of Property: Subdivision	Sec. or Lot	Town or Block	Rng.	Number of Acres of Land (Acres 100ths)	No. School District	Indicate Homestead Yes or No	Agricultural Reserve Yes or No	Indicate Type of Property	True and Full Valuations: Land Exclusive of Structures and Improvements	Buildings and Other Structures	Machinery Permanently Attached to Real Estate	Total True and Full Value	Assessed Valuations: Rural: Homestead Up to $3,000 20%	Rural: Over $3,000 and Non-Homestead 33⅓%	All Other: Timber-Land Class 3c 20%	All Other: Homestead Up to $3,000 25%	All Other: Over $3,000 and Non-Homestead 40%	All Other: Machinery Permanently Attached to Real Estate 33⅓%	All Other: Seasonal and Recreational Cabins 33⅓%	Total Assessed Value	Total Assessed Value as Equalized by the Board of Review	Final Equalized Value
						Acres					Dollars	Dollars	Dollars	Dollars	Dollars	Dollars	Dollars	Dollars	Dollars	Dollars	Dollars	Dollars	Dollars	Dollars
~~Thunder Lake Twp.~~	1	NE¼ NW¼ LESS HY.	27	140	26		118			E-Swamp														
State of Minnesota	2	NW¼ NE¼ N. 132' of S. 462' of S½ of																						
Albert E. & Eleanor H. Schulstad	3	NE¼ of GOVT LOT 4 LESS HY.				9		No	Yes	L														
John & Ada Toreen	4	S. 100' of N. 528' of GOVT LOT 4				150		No	No	"														
Charles H. & Joyce E. Glass	5	N. 428' of GOVT LOT 4				650		No	Yes	No	C													
State of Minnesota	6	GOVT LOT 1 NE¼ NW¼																						
Clifford H. & Hazelle C. Thomas	7	GOVT LOT 2 LESS 500' X 820' & LESS 600' X 1320'				1360		No	Yes	T														
John H. & Charlotte H. Larson	8	GOVT LOT 3 LESS 1.75 AC.				26.25		Yes	"	C														
Frank H. & Viola Rezek	9	PART OF S½ OF NE¼ + GOVT LOT 4 LESS HY.				21.60		Yes	"	T														
Charles H. & Joyce E. Glass	10	1.25 AC. OF GOVT LOT 3				1.25		Yes	No	L														
John & Ada Toreen	11	S. 100' of N. 528' of SW¼ of NE¼ LESS HY.				3		No	Yes	L														
Ludwig J. & Leslie A. Lampe	12	~~GOVT LOT 6~~				13		Yes	No	R														
Edward E. & Josephine E. Kelter	13	~~GOVT LOT 7~~				4.75		No	Yes	L														
~~Henry J. & Effie~~ Clarence Johannesen	14	~~GOVT LOT 8~~				1.60		No	No	"														
Charles H. & Joyce E. Glass	15	N. 428' of SW¼ of NE¼ LESS HY.				13		Yes	Yes	T														
Willis & Ada H. Copeman	16	S. 4 RDS. OF GOVT LOT 5 OF NE¼ OF SE¼ LESS HY.				5		No	Yes	L														
	17	NW¼ of SE¼																						
Wm. A. Crandall, Etal	18	GOVT LOT 9 LESS N. 250' + LESS HY.				29.30		No	Yes	L														
John & Ada Toreen	19	S. 100' of N. 528' of SE¼ of NE¼ LESS HY.				3		No	"	"														
Charles H. & Joyce E. Glass	20	N. 428' of SE¼ of NE¼ LESS HY.				13		Yes	"	T														
(CONT ON NEXT PAGE)						165.16																		

Cass County, Minnesota, for Taxes for the Year 1961. 33

Sold for Taxes	Valuations by School Districts as Equalized by Department of Taxation: District No. 11 Rate 63 Mills	District No. ___ Rate ___ Mills	District No. 118 Rate 63 Mills	District No. ___ Rate ___ Mills	District No. ___ Rate ___ Mills	District No. ___ Rate ___ Mills	Tax Including State Homestead ___ Mills	State Tax on Non-Homestead 9.12 Mills	Special Taxes	Special Taxes	Total Taxes	Paid	When Paid (Month Day Year)	Number of Receipt	March Settlement 1962	June Settlement 1962	Penalty	November Settlement 1962	Penalty	Collections to First Monday in January 1963	Penalty	Delinquent on First Monday in January 1963	Total Delinquent Tax and Penalty	Remarks
	Dollars	Dollars	Dollars	Dollars	Dollars	Dollars	$ cts.	$ cts.	$ cts.	$ cts.	$ cts.				$ cts.	$ cts.	$ cts.	$ cts.	$ cts.	$ cts.	$ cts.	$ cts.	$ cts.	
1																								
2																								
3	60						1480	54			1534	PAID IN FULL	MAY 31 1962	14828		1534								
4			63				1712	58			1770	PAID IN FULL	MAY 31 1962	14891		1770								
5			#108 / 338				12116	308			12424	1st Half Paid / 2nd Half Paid	MAY 31 1962 / OCT 3 1962	14887 / 20881		6212		6212					22314	12051
6																								
7	~~57~~ / ~~84~~	Abat. #8590					~~1406~~ / ~~2146~~	~~52~~ / ~~80~~			~~1458~~ / ~~2226~~	1st Half Paid / 2nd Half Paid	MAY 31 1962 / OCT 3 1962	14872 / 20799		729		729					1458 / 2226	768 Abated 12181
8	#210						5180				5180	PAID IN FULL	MAY 2 41962	12286		5180								11998
9	#291						7178				7178	PAID IN FULL / 1st Half Paid	JAN 25 1962 / MAY 31 1962	1566 / 14887	71 78	81		81						11912 / 22314
10			#6				162				162	2nd Half Paid	OCT 3 1962	20801										12051
11	30						740	28			768	PAID IN FULL	MAY 31 1962	14871		768								12058
12			#486				13202				13202	1st Half Paid / 2nd Half Paid	MAY 31 1962 / OCT 3 1962	14889 / 20791		6601		6601						12033
13	40						986	36			1022	PAID IN FULL	MAY 31 1962	14863		1022								12066
14	SOLD FOR TAXES		343				9318	312			9630	PAID IN FULL / 1st Half Paid	AUG 29 1962 / MAY 31 1962	16673 / 14837		296		96 30	2 41					11994
15	#24						592				592	2nd Half Paid	OCT 3 1962	20801				296						12051
16	87						2146	80			2226	PAID IN FULL	MAY 29 41962	12272		2226								11994
17																								
18	SOLD FOR TAXES 428						10556	390			10946	PAID IN FULL	MAY 31 1962	14871		768						109 46	1204 / 1766 / 768 / 1150	12058
19	30						740	28			768	1st Half Paid / 2nd Half Paid	MAY 31 1962 / OCT 3 1962	14887 / 20801		505		505						12033 / 12051
20	#41						1010				1010													
	#566		#600	#1166			36510																	
	74 24		744	= 1506			32754	1374			70638				71 78	21692		2465				1094 6		768 abated
	1348		1344	= 2672			67264																	

Copy Trail Dock-Pass | Oak Park Beaches | Oak Lawn Beach | Birchwood Terrace | Bay Point | Part of P. 6

Assessment Roll and Tax List of Real Property in the Town of Pleasant Lake

Form 5CD—MILLER-DAVIS CO., MINNEAPOLIS

* Indicate Type of Property: R-Residential, C-Commercial, I-Industrial, U-Utility, F-Farm, L-Lakeshore, T-Timber, M-Mineral

	IN WHOSE NAME ASSESSED	DESCRIPTION OF PROPERTY: SUBDIVISION	Sec. or Lot	Town or Block	Rng.	Number of Acres of Land (Acres 100ths)	No. School District	Indicate Homestead Yes or No	Agri. or Non-Agri. Yes or No	Indicate Type of Property*	TRUE AND FULL VALUATIONS: LAND Exclusive of Structures and Improvements (Dollars)	BUILDINGS and Other Structures (Dollars)	MACHINERY Permanently Attached to Real Estate (Dollars)	TOTAL True and Full Value (Dollars)	ASSESSED VALUATIONS: RURAL: Homestead Up to $4,000 20% (Dollars)	RURAL: Over $4,000 and Non-Homestead 33⅓% (Dollars)	ALL OTHER: Timber Land Class 2c 20% (Dollars)	ALL OTHER: Homestead Up to $4,000 25% (Dollars)	ALL OTHER: Over $4,000 and Non-Homestead 40% (Dollars)	ALL OTHER: Machinery Permanently Attached to Real Estate 33⅓% (Dollars)	ALL OTHER: Seasonal and Recreational Cabins 33⅓% (Dollars)	TOTAL ASSESSED VALUE (Dollars)	Total Assessed Value as Equalized by the Board of Review (Dollars)	FINAL EQUALIZED VALUE (Dollars)
1	Andrew P. & Marie Krich	N. 132' of S. 740' of GOVT LOT 5	27	140	26	3	118	NO	Yes	L														
2	" " "	N. 132' of S. 740' of SE¼ of SE¼ LESS HY.				4		NO	"	"														
3	Doyle R. & Beulah H. Shank	H. AS. of NE¼ of SE¼ + H. AS. of GOVT LOT 5 + AS. of GOVT LOT 4 LESS HY.				10		NO	"	"														
4	~~Leo B. & Stella V. Olson~~	ABOUT 10 AS. of S½ of NE¼ of SE¼ + NE¼ of SE¼, LESS HY + of GOVT LOT 4 + 5				10		NO	"	"														
5																								
6	Lawrence E. & Helen E. Lambert	65 AS. of NE¼ of SE¼ LESS HY. + of GOVT LOT 4 + 5				550		NO	Yes	L														
7	State of Minnesota (Ext. to Russell C. Bleyer)	10 AS. of NE¼ of SE¼ + of GOVT LOTS 4 + 5				10					No Sale for 1961													
8	Agnes C. & Nora A. Knudson	20 AS. of S½ of NE¼ of GOVT LOT 4				20		Yes	Yes	R														
9	Andrew & Lillian A. Danielson	N. 250' of S. 990' of GOVT LOT 5 + of NE¼ of SE¼ LESS HY.				1332		NO	"	L														
10	Ernest E. Swanson	5 AS. AROUND IN S.W. COR. of GOVT LOT 2				9 1/10		NO	"	"														
11	A. A. Swenson	E. 300' of N. 1320' of GOVT LOT 2				15		NO	"	"														
12		NW¼ of SW¼																						
13	Willis & Alta H. Cupeman	N. 462' of S. 528' of GOVT LOT 5				550		NO	Yes	L														
14	" " "	N. 462' of S. 528' of NE¼ of SE¼ LESS HY.				14		NO	"	T														
15	G. C. White	N. 80' of S. 608' of NE¼ of SE¼ of GOVT LOT 5 LESS HY.				4		NO	"	"														
16	~~Mitchell Wm. & Lizzie J. Nelson~~	NE¼ of SE¼						NO																
17	~~Hattie H. Mellman~~	N. 250' of GOVT LOT 9 LESS HY.				15		Yes	NO	C														
18		SW¼ of SE¼																						
19		SE¼ of SE¼																						
20																								
						126 76																		

Cass County, Minnesota, for Taxes for the Year 1961.

	SOLD FOR TAXES	VALUATIONS BY SCHOOL DISTRICTS AS EQUALIZED BY DEPARTMENT OF TAXATION: District No. 118 Rate 69 Mills	District No. ___ Rate ___ Mills	District No. 118 Rate 69 Mills	District No. ___ Rate ___ Mills	District No. ___ Rate ___ Mills	District No. ___ Rate ___ Mills	Tax including State Homestead 9.1 Mills	State Tax on Non-Homestead 9.1 Mills	SPECIAL TAXES	SPECIAL TAXES	TOTAL TAXES	PAID	WHEN PAID (Month Day Year)	Number of Receipt	March Settlement 1962	June Settlement 1962	Penalty	November Settlement 1962	Penalty	Collections to First Monday in January 1963	Penalty	Delinquent on First Monday in January 1963	Total Delinquent Tax and Penalty	REMARKS
		Dollars	Dollars	Dollars	Dollars	Dollars	Dollars	$ cts.	$ cts.	$ cts.	$ cts.	$ cts.				$ cts.	$ cts.	$ cts.	$ cts.	$ cts.	$ cts.	$ cts.	$ cts.	$ cts.	
1		30						740	28			768	PAID IN FULL	MAY 2 8 1962	12370		7 68								
2		100						2466	92			2558	PAID IN FULL	MAY 2 8 1962			25 58								11999
3		153						3774	140			3914	PAID IN FULL	MAY 3 1 1962	14844		39 14								11992
4		60						1234	46			1280	PAID IN FULL	MAY 1 4 1962	8398		12 80								11914
5																									
6		206						5080	188			5268											52 68	57 95	18188
7																									
8		4132						3256				3256	PAID IN FULL	MAY 9 1962	8675		32 56								12001
9		387						9546	3521			9898	PAID IN FULL	FEB 5 1962	740	98 98									11996
10		60						1480	54			1534	PAID IN FULL	MAY 2 4 1962	12377		15 34								12009
11		100						2466	92			2558	PAID IN FULL	MAY 3 1 1962	14841		25 58								11997
12																									
13		294						6264	2320			6496	PAID IN FULL	MAY 2 4 1962	12378		64 96								12994
14		40						986	36			1022	PAID IN FULL	MAY 2 4 1962			10 22								"
15	SOLD FOR TAXES	40						986	36			1022											10 22	11 24	18188
16																									
17			4176 / 281					12414	256			12670	PAID IN FULL	APR 2 1 1962	8023		126 70								12180
18																									
19																									
20																									
		4132	4176 = 4308					12414																	
		1420	281 = 1701					38278	1552			52244				98 98	386 56						69 90		
		1552	4457 = 6009					50692																	

Colby Trail Dude Ranch | Oak Park Beaches | Oak Lawn Beach | Birchwood Resorts | Bay Points | Plat of P. F. 6

Assessment Roll and Tax List of Real Property in the Town of Thunder Lake, Cass County, Minnesota, for Taxes for the Year 1961.

Form 5(C)—MILLER-DAVIS CO., MINNEAPOLIS

* Indicate Type of Property: R-Residential, C-Commercial, I-Industrial, U-Utility, F-Farm, L-Lakeshore, T-Timber, M-Mineral

	In Whose Name Assessed	Description of Property: Subdivision	Sec. or Lot	Town or Block	Rng.	Number of Acres of Land (Acres 100ths)	No. School District	Indicate Homestead Yes No	Agricultural Yes No	Indicate Type of Property	True and Full Valuations: Land Exclusive of Structures and Improvements	Buildings and Other Structures	Machinery Permanently Attached to Real Estate	Total True and Full Value	Assessed Valuations: Rural: Homestead Up to $1,000 20%	Rural: Over $1,000 and Non-Homestead 33⅓%	All Other: Timber Land Class 3e 20%	All Other: Homestead Up to $4,000 25%	All Other: Over $4,000 and Non-Homestead 40%	Machinery Permanently Attached to Real Estate 33⅓%	Seasonal and Recreational Cabins 33⅓%	Total Assessed Value	Total Assessed Value as Equalized by the Board of Review	Final Equalized Value
						Acres					Dollars	Dollars	Dollars	Dollars	Dollars	Dollars	Dollars	Dollars	Dollars	Dollars	Dollars	Dollars	Dollars	Dollars
1	C. H. Thomas	GOVT LOT 1 LESS N. 75' + LESS S. 200'	28	140	26	75	118	No	No	R														
2	Clifford Archie Thomas	GOVT LOT 2 LESS S. 200' OF THAT PART LYING E. OF 16TH LINE				4.90		No	Yes	T														
3	Arnold H. + Mae J. Maas	~~GOVT LOT 3~~				50.40		Yes	"	"														
4	" " "	GOVT LOT 4 LESS N. 200'				9.90		Yes	"	R														
5	Clifford Archie Thomas	N. 75' OF ~~GOVT LOT 1~~				1		No	No	L														
	State of Minnesota	NE¼ of NW¼																						
6	State of Minnesota	NW¼ of NW¼																						
7	State of Minnesota	SW¼ of NW¼																						
8	State of Minnesota	SE¼ of NW¼																						
9	Ernest + Lucille Swanson	S. 500' OF ~~GOVT LOT 1~~				7.5		No	No	L														
	State of Minnesota	NE¼ of SW¼																						
11	State of Minnesota	NW¼ of SW¼																						
12	State of Minnesota	SW¼ of SW¼																						
13	State of Minnesota	SE¼ of SW¼ S. 200' OF THAT PART OF																						
14	Frank + Ruby Grahams	GOVT LOT 2 LYING E. OF 16TH LINE				1.00		No	No	L														
15	Arnold H. + Mae J. Maas	GOVT LOT 5 ~~TRUSTEE~~				33.85		Yes	Yes	"														
16	" " "	NW¼ of SE¼				40		Yes	"	T														
17	State of Minnesota	SW¼ of SE¼																						
18	Mark D. + Helen C. Allen + Lester E. + Thelma Stone	GOVT LOT 6 ~~TRUSTEE~~				59.85		No	Yes	T														
19	Bolton + Freda Veind	N. 200' OF ~~GOVT LOT 4~~						No	"	L														
						224.90																		

Cass County, Minnesota, for Taxes for the Year 1961.

	Sold for Taxes	Valuations by School Districts as Equalized by Department of Taxation: District No. 118 Rate 46.6 Mills	District No. 118 Rate 21 Mills	District No. 118 Rate 46.6 Mills	District No. 118 Rate 21 Mills	District No. ___ Rate ___ Mills	District No. ___ Rate ___ Mills	Tax including State Homestead ___ Mills	State Tax on Non-Homestead 9.1 Mills	Special Taxes	Special Taxes	Total Taxes	Paid	When Paid (Month Day Year)	Number of Receipt	March Settlement 1962	June Settlement 1962	Penalty	November Settlement 1962	Penalty	Collections to First Monday in January 1963	Penalty	Delinquent on First Monday in January 1963	Penalty	Total Delinquent Tax and Penalty	Remarks
		Dollars	Dollars	Dollars	Dollars	Dollars	Dollars	$ cts.	$ cts.	$ cts.	$ cts.	$ cts.				$ cts.	$ cts.	$ cts.	$ cts.	$ cts.	$ cts.	$ cts.	$ cts.	$ cts.	$ cts.	
1			164					44.54	1.50			46.04	2nd Half Paid	OCT 3 1 1962	20777		23.02		23.02							Paid Under Protest 12151
													1st Half Paid	MAY 3 1 1962	14872											
													PAID IN FULL	MAY 3 1 1962	14877		35.80									
2		1.40						34.52	1.28			35.80	1st Half Paid	MAY 3 1 1962												12036
3		#1.00						24.66				24.66	2nd Half Paid	OCT 3 1 1962	14866		12.33		12.33							22293 12003
4		#3.03						74.74				74.74	1st Half Paid	MAY 3 1 1962	20745											"
													2nd Half Paid	OCT 3 1 1962			37.37		37.37							
5			10					2.72	.10			2.82	PAID IN FULL	MAY 3 1 1962	14877		2.82									12036
6																										
7																										
8																										
9																										
10			89					24.18	.82			25.00	PAID IN FULL	MAY 2 4 1962	12395		25.00									12049
11																										
12																										
13																										
14																										
15			15					4.08	.14			4.22	PAID IN FULL	APR 1 8 1962	7762		4.22									
16		#.80						19.74				19.74	2nd Half Paid	OCT 3 1 1962												12003
													1st Half Paid	MAY 3 1 1962	20795		9.87		9.87							"
17		#.64						15.78				15.78	2nd Half Paid	OCT 3 1 1962	14866											22293
													1st Half Paid	MAY 3 1 1962			7.89		7.89							
18																										
													1st Half Paid	MAY 3 1 1962	14864		14.07									
19		1.10						27.14	1.00			28.14	2nd Half Paid	OCT 3 1 1962	14862				14.07							22294 12002
													1st HALF PAID	MAY 2 5 1962	14833		34.53									
20		2.70						66.60	2.46			69.06	2nd HALF PAID	OCT 2 2 1962	19325				34.53							22295 12004
		#5.47			= #5.47			15.57									206.42		138.88							
		5.20	2.72		= .748			26.98	.90			34.60														
		10.67			= 13.45			338.70																		

Cass County Auditor's Duplicate Page 35 — Cass Lake Beaches — Cass Lake Beach — Birchwood Terrace — Del Bay Point — Part of P. 6

Assessment Roll and Tax List of Real Property in the Town of Thunder Lake, Cass County, Minnesota, for Taxes for the Year 1961.

Form 5CD—MILLER-DAVIS CO., MINNEAPOLIS

* Indicate Type of Property: R-Residential, C-Commercial, I-Industrial, U-Utility, F-Farm, L-Lakeshore, T-Timber, M-Mineral

	In Whose Name Assessed	Description of Property: Subdivision	Sec. or Lot	Town or Block	Rng.	Number of Acres of Land (Acres 100ths)	No. School District	Indl. Homestead Yes or No	Agri. Soil Res. Yes or No	* Indicate Type of Property	True and Full Valuations: Land Exclusive of Structures and Improvements (Dollars)	Buildings and Other Structures (Dollars)	Machinery Permanently Attached to Real Estate (Dollars)	Total True and Full Value (Dollars)	Assessed Valuations — Rural: Homestead Up to $4,000 20% (Dollars)	Rural: Over $4,000 and Non-Homestead 33⅓% (Dollars)	All Other: Timber Land Class 3e 20% (Dollars)	All Other: Homestead Up to $4,000 25% (Dollars)	All Other: Over $4,000 Non-Homestead 40% (Dollars)	All Other: Machinery Permanently Attached to Real Estate 33⅓% (Dollars)	All Other: Seasonal and Recreational Cabins 33⅓% (Dollars)	Total Assessed Value (Dollars)	Total Assessed Value as Equalized by the Board of Review (Dollars)	Final Equalized Value (Dollars)	Remarks
1	State of Minnesota	NE¼ of NE¼	29	140	26		118																		
2	State of Minnesota	NW¼ of NE¼																							
3	State of Minnesota	SW¼ of NE¼																							
4	State of Minnesota	SE¼ of NE¼																							
5																									
6	State of Minnesota	NE¼ of NW¼																							
7	Joseph B. Shaman	NW¼ of NW¼				40		NO	YES	T															12204
8	" "	SW¼ of NW¼				40		NO	YES	T															"
9	State of Minnesota	SE¼ of NW¼																							
10																									
11	State of Minnesota	NE¼ of SW¼																							
12	State of Minnesota	NW¼ of SW¼																							
13	State of Minnesota	SW¼ of SW¼																							
14	State of Minnesota	SE¼ of SW¼																							
15																									
16	State of Minnesota	NE¼ of SE¼																							
17	State of Minnesota	NW¼ of SE¼																							
18	State of Minnesota	SW¼ of SE¼																							
19	State of Minnesota	SE¼ of SE¼																							
20						80																			

	Sold for Taxes	Valuations by School Districts as Equalized by Department of Taxation: District No. 118 Rate 94 Mills	District No. ___ Rate ___ Mills	District No. ___ Rate ___ Mills	District No. ___ Rate ___ Mills	District No. ___ Rate ___ Mills	District No. ___ Rate ___ Mills	Tax including State Homestead ___ Mills	State Tax on Non-Homestead 9.2 Mills	Special Taxes	Special Taxes	Total Taxes	Paid	When Paid	Number of Receipt	March Settlement 1962	June Settlement 1962	Penalty	November Settlement 1962	Penalty	Collections to First Monday in January 1963	Penalty	Delinquent on First Monday in January 1963	Total Delinquent Tax and Penalty	Remarks
		Dollars	Dollars	Dollars	Dollars	Dollars	Dollars	$ cts.	$ cts.	$ cts.	$ cts.	$ cts.		Month Day Year		$ cts.	$ cts.	$ cts.	$ cts.	$ cts.	$ cts.	$ cts.	$ cts.	$ cts.	
1																									
2																									
3																									
4																									
5																									
6																									
7		114						28 12	104			29 16	PAID IN FULL	MAY 31 1962			29 16								
8		114.						28 12	104			29 16	PAID IN FULL	MAY 31 1962	14794		29 16								
9																									
10																									
11																									
12																									
13																									
14																									
15																									
16																									
17																									
18																									
19																									
20																									
		228						5 60	208			58 32					58 32								

Copy Mail: Dodo Jass | Oak Park Beach | By Oak Island Beach | Birchwood Estates | Del Bay Points | Part of P. P. 6

Assessment Roll and Tax List of Real Property in the Town of Thunder Lake

Cass County, Minnesota, for Taxes for the Year 1961.

Form 5CD · MILLER-DAVIS CO., MINNEAPOLIS

* Indicate Type of Property: R-Residential, C-Commercial, I-Industrial, U-Utility, F-Farm, L-Lakeshore, T-Timber, M-Mineral

	In Whose Name Assessed	Description of Property: Subdivision	Sec. or Lot	Town or Block	Rng.	Number of Acres of Land (Acres / 100ths)	No. School District	Indicate Homestead Yes or No	Agricultural Seed Reg. Yes or No	* Indicate Type of Property	True and Full Valuations: Land Exclusive of Structures and Improvements (Dollars)	Buildings and Other Structures (Dollars)	Machinery Permanently Attached to Real Estate (Dollars)	Total True and Full Value (Dollars)	Assessed Valuations: Rural: Homestead Up to $1,000 20% (Dollars)	Rural: Over $1,000 and Non-Homestead 33⅓% (Dollars)	All Other: Timber Land Class 3e 20% (Dollars)	All Other: Homestead Up to $4,000 25% (Dollars)	All Other: Over $4,000 and Non-Homestead 40% (Dollars)	All Other: Machinery Permanently Attached to Real Estate 33⅓% (Dollars)	All Other: Seasonal and Recreational Cabins 33⅓% (Dollars)	Total Assessed Value	Total Assessed Value as Equalized by the Board of Review (Dollars)	Final Equalized Value (Dollars)
1	Joseph B. Seaman	NE¼ of NE¼	30	140	26	40	118	No	Yes	T														
2	State of Minnesota	NW¼ of NE¼																						
3	State of Minnesota	SW¼ of NE¼																						
4	Joseph B. Seaman	SE¼ of NE¼				40		No	Yes	T														
5																								
6	State of Minnesota	NE¼ of NW¼																						
7	State of Minnesota	GOV'T LOT 1																						
8	State of Minnesota	GOV'T LOT 2																						
9	State of Minnesota	SE¼ of NW¼																						
10																								
11	State of Minnesota	NE¼ of SW¼																						
12	State of Minnesota	GOV'T LOT 3																						
13	State of Minnesota	GOV'T LOT 4																						
14	State of Minnesota	SE¼ of SW¼																						
15																								
16	State of Minnesota	NE¼ of SE¼																						
17	State of Minnesota	NW¼ of SE¼																						
18	State of Minnesota	SW¼ of SE¼																						
19	State of Minnesota	SE¼ of SE¼																						
20						80																		

	Sold for Taxes	Valuations by School Districts as Equalized by Department of Taxation: District No. 118 Rate 19 Mills (Dollars)	District No. ____ Rate ____ Mills (Dollars)	District No. ____ Rate ____ Mills (Dollars)	District No. ____ Rate ____ Mills (Dollars)	District No. ____ Rate ____ Mills (Dollars)	District No. ____ Rate ____ Mills (Dollars)	Tax including State Homestead ____ Mills ($ cts.)	State Tax on Non-Homestead 9.12 Mills ($ cts.)	Special Taxes ($ cts.)	Special Taxes ($ cts.)	Total Taxes ($ cts.)	Paid	When Paid: Month Day Year	Number of Receipt	March Settlement 1962 ($ cts.)	June Settlement 1962 ($ cts.)	Penalty ($ cts.)	November Settlement 1962 ($ cts.)	Penalty ($ cts.)	Collections to First Monday in January 1963 ($ cts.)	Penalty ($ cts.)	Delinquent on First Monday in January 1963 ($ cts.)	Total Delinquent Tax and Penalty ($ cts.)	Remarks
1		114						28 12	104			29 16	PAID IN FULL	MAY 1962	14844		29 16								120 04
2																									
3																									
4																									120 04
5		114						28 12	104			29 16	PAID IN FULL	MAY 1962	14844		29 16								
6																									
7																									
8																									
9																									
10																									
11																									
12																									
13																									
14																									
15																									
16																									
17																									
18																									
19																									
20																									
		228						56 24	208			58 32					58 32								

Cedar Trail Dude Ranch | Oak Park Beaches | Oak Park Beach | Oak Lawn Beach | Birchwood Terrace | Del Bay Points | Part of P. 6

Assessment Roll and Tax List of Real Property in the Town of Thunder Lake, Cass County, Minnesota, for Taxes for the Year 1961.

Form 5(L) MILLER-DAVIS CO., MINNEAPOLIS

* Indicate Type of Property: R-Residential, C-Commercial, I-Industrial, U-Utility, F-Farm, L-Lakeshore, T-Timber, M-Mineral

	IN WHOSE NAME ASSESSED	DESCRIPTION OF PROPERTY: SUBDIVISION	Sec. or Lot	Town of Block	Rng.	Number of Acres of Land (Acres 100ths)	No. School District	Indicate Homestead Yes or No	Agr. or Seas. Rec. Yes or No	* Indicate Type of Prop.	TRUE AND FULL VALUATIONS: LAND Exclusive of Structures and Improvements (Dollars)	BUILDINGS and Other Structures (Dollars)	MACHINERY Permanently Attached to Real Estate (Dollars)	TOTAL True and Full Value (Dollars)	ASSESSED VALUATIONS: RURAL: Homestead Up to $4,000 20% (Dollars)	RURAL: Over $4,000 and Non-Homestead 33⅓% (Dollars)	ALL OTHER: Timber Land Class 3a 20% (Dollars)	ALL OTHER: Homestead Up to $4,000 25% (Dollars)	ALL OTHER: Over $4,000 and Non-Homestead 40% (Dollars)	ALL OTHER: MACHINERY Permanently Attached to Real Estate 33⅓% (Dollars)	ALL OTHER: Seasonal and Recreational Cabins 33⅓% (Dollars)	TOTAL ASSESSED VALUE (Dollars)	Total Assessed Value as Equalized by the Board of Review (Dollars)	FINAL EQUALIZED VALUE (Dollars)
1	State of Minnesota	NE¼ of NE¼	31	140	26		118																	
2	State of Minnesota	NW¼ of NE¼																						
3	State of Minnesota	SW¼ of NE¼																						
4	State of Minnesota	SE¼ of NE¼																						
5																								
6	State of Minnesota	NE¼ of NW¼																						
7	State of Minnesota	GOVT LOT 1																						
8	State of Minnesota	GOVT LOT 2																						
9	State of Minnesota	SE¼ of NW¼																						
10																								
11	State of Minnesota	NE¼ of SW¼																						
12	State of Minnesota	~~GOVT LOT 3~~																						
13	Lee Williams	~~GOVT LOT 4~~				23.33		No	Yes	T														
14	State of Minnesota	~~GOVT LOT 5~~																						
15																								
16	State of Minnesota	NE¼ of SE¼																						
17	State of Minnesota	NW¼ of SE¼																						
18	State of Minnesota	SW¼ of SE¼																						
19	State of Minnesota	SE¼ of SE¼																						
20																								
						23.33																		

	SOLD FOR TAXES	VALUATIONS BY SCHOOL DISTRICTS AS EQUALIZED BY DEPARTMENT OF TAXATION: District No. 118 Rate 9.12 Mills (Dollars)	District No. ____ Rate ____ Mills (Dollars)	District No. ____ Rate ____ Mills (Dollars)	District No. ____ Rate ____ Mills (Dollars)	District No. ____ Rate ____ Mills (Dollars)	District No. ____ Rate ____ Mills (Dollars)	Tax Including State Homestead ____ Mills ($ cts.)	State Tax on Non-Homestead 9.12 Mills ($ cts.)	SPECIAL TAXES ($ cts.)	SPECIAL TAXES ($ cts.)	TOTAL TAXES ($ cts.)	PAID (Month Day Year)	WHEN PAID	Number of Receipt	March Settlement 1962 ($ cts.)	June Settlement 1962 ($ cts.)	Penalty ($ cts.)	November Settlement 1962 ($ cts.)	Penalty ($ cts.)	Collections to First Monday in January 1963 ($ cts.)	Penalty ($ cts.)	Delinquent on First Monday in January 1963 ($ cts.)	Total Delinquent Tax and Penalty ($ cts.)	REMARKS
1																									
2																									
3																									
4																									
5																									
6																									
7																									
8																									
9																									
10																									
11																									
12																									
13	SOLD FOR TAXES	136						3354	124			3478										3478		Bal pd. 1936
14																									
15																									
16																									
17																									
18																									
19																									
20																									
		136						3354	124			3478										3478		

Golden Trail Beach ■ Oak Park Beach ■ Oak Lawn Beach ■ Birchwood Terrace ■ Bel Bay Points ■ Fist of P. ■ P. G.

Assessment Roll and Tax List of Real Property in the Town of Shingle Lake, Cass County, Minnesota, for Taxes for the Year 1961.

Form 5CD—MILLER-DAVIS CO., MINNEAPOLIS

* Indicate Type of Property: R-Residential, C-Commercial, I-Industrial, U-Utility, F-Farm, L-Lakeshore, T-Timber, M-Mineral

	IN WHOSE NAME ASSESSED		DESCRIPTION OF PROPERTY: SUBDIVISION	Sec. or Lot	Town or Block	Rng.	Number of Acres of Land: Acres	100ths	No. School Districts	Indicate Homestead Yes or No	Agr. or Seas. Resr. Yes or No	* Indicate Type of Property	TRUE AND FULL VALUATIONS: LAND Exclusive of Structures and Improvements	BUILDINGS and Other Structures	MACHINERY Permanently Attached to Real Estate	TOTAL True and Full Value	ASSESSED VALUATIONS: RURAL: Homestead Up to $4,000 20%	RURAL: Over $4,000 and Non-Homestead 33⅓%	ALL OTHER: Timber Land Class 3a 20%	ALL OTHER: Homestead Up to $4,000 25%	ALL OTHER: Over $4,000 and Non-Homestead 40%	ALL OTHER: MACHINERY Permanently Attached to Real Estate 33⅓%	ALL OTHER: Seasonal and Recreational Cabins 33⅓%	TOTAL ASSESSED VALUE	Total Assessed Value as Equalized by the Board of Review	FINAL EQUALIZED VALUE
													Dollars	Dollars	Dollars	Dollars	Dollars	Dollars	Dollars	Dollars	Dollars	Dollars	Dollars	Dollars	Dollars	Dollars
	Merillus Land Co.	1	NE¼ of NE¼	32	140	26	40		118	No	Yes	T														
	Gilbert R. Sabin	2	NW¼ of NE¼				40			No	"	"														
	Merillus Land Co.	3	SW¼ of NE¼				40			No	"	"														
	Gilbert R. Sabin	4	SE¼ of NE¼				40			No	"	"														
		5																								
	Merillus Land Co.	6	NE¼ of NW¼				40			No	Yes	T														
	" " "	7	NW¼ of NW¼				40			No	"	"														
	" " "	8	SW¼ of NW¼				40			No	"	"														
	" " "	9	SE¼ of NW¼				40			No	"	"														
	~~Capt Thos~~ Vendela Nelson	10	W. 150' of E. 365' of THAT PART OF GOVT LOT 3 & 7 MEANDER COR.				4.50			No	"	L														
	State of Minnesota	11	NE¼ of SW¼																							
	State of Minnesota	12	NW¼ of SW¼																							
	State of Minnesota	13	SW¼ of SW¼																							
	Gilbert R. + Iva C. Sabin	14	GOVT LOT 1							No	Yes	T														
	Gilbert R. + Lois C. Sabin + Tom + Evelyn Hull	15	W. 300' + E. 720' of GOVT LOT 3				7.35			No	"	"														
	Gilbert R. Sabin	16	NE¼ of SE¼				40			No	"	"														
	Gilbert R. + Lois C. Sabin	17	NW¼ of SE¼				40			No	"	"														
	" " "	18	GOVT LOT 2				39.47			No	"	"														
		19	SE¼ of SE¼																							
	Vendela + Capt G. Nelson	20	W. 150' of E. 215' of THAT PART OF GOVT LOTS 3 & 7 MEANDER COR.				4.50			No	Yes	T														
							477.62																			

	SOLD FOR TAXES	VALUATIONS BY SCHOOL DISTRICTS AS EQUALIZED BY DEPARTMENT OF TAXATION: District No. 118 Rate 24.00 Mills	District No. ... Rate ... Mills	District No. ... Rate ... Mills	District No. ... Rate ... Mills	District No. ... Rate ... Mills	District No. ... Rate ... Mills	Tax including State Homestead ... Mills	State Tax on Non-Homestead 4.12 Mills	SPECIAL TAXES	SPECIAL TAXES	TOTAL TAXES
		Dollars	Dollars	Dollars	Dollars	Dollars	Dollars	$ cts.	$ cts.	$ cts.	$ cts.	$ cts.
1	PAID FOR TAXES	107						26.38	98			27.36
2		54						13.32	48			13.80
3	PAID FOR TAXES	54						13.32	48			13.80
4		54						13.32	48			13.80
5												
6	SOLD FOR TAXES	90						22.20	82			23.02
7	SOLD FOR TAXES	90						22.20	82			23.02
8	PAID FOR TAXES	124						30.58	1.14			31.72
9	PAID FOR TAXES	124						30.58	1.14			31.72
10		58						14.30	52			14.82
11												
12												
13												
14		110						27.14	1.00			28.14
15		100						24.66	92			25.58
16		54						13.32	48			13.80
17		54						13.32	48			13.80
18		102						25.16	94			26.10
19												
20		58						14.30	52			14.82
		1283						317.10	11.20			328.30

	PAID	WHEN PAID: Month Day Year	Number of Receipt	March Settlement 1962	June Settlement 1962	Penalty	November Settlement 1962	Penalty	Collections to First Monday in January 1963	Penalty	Delinquent on First Monday in January 1963	Total Delinquent Tax and Penalty	REMARKS
				$ cts.	$ cts.	$ cts.	$ cts.	$ cts.	$ cts.	$ cts.	$ cts.	$ cts.	
1	2nd Half Paid	OCT 31 1962	26679								27.36		
2	HALF PAID	MAY 25 1962	13495		6.90		6.90						22.96 12.06
3	2nd Half Paid	OCT 31 1962	26679								13.80		
4	HALF PAID	MAY 25 1962	13485		6.90		6.90						22.96 12.06
5													
6											23.02		
7											23.02		
8											31.72		
9											31.72		
10	PAID IN FULL FEB 6 1962		851	14.82									119.15
11													
12													
13													
14	2nd HALF PAID	OCT 31 1962	26679		14.07		14.07						22.96 12.06
	HALF PAID	MAY 25 1962	13495										
15	PAID IN FULL APR 9 1962		7780		25.58								"
16	2nd Half Paid	OCT 31 1962	26679		6.90		6.90						12.06
	PAID IN FULL	OCT 9 1962	28386		13.80								
17	HALF PAID	MAY 25 1962	13495		6.90		6.90		Defunded 7-16-62		Recd 27.41		6.90 recept. 12.06
	2nd Half Paid	OCT 31 1962											
18	HALF PAID	MAY 25 1962	26679		13.05		13.05						"
19													
20	PAID IN FULL FEB 6 1962		851	14.82									$6.90 Refunded 11.06
				29.64	94.10		47.82				150.64		

Cedar Trail Dude Ranch | Oak Park Beach | Oak Lawn Beach | Birchwood Resort | Del Bay Point | Pat of P. F. 6

Assessment Roll and Tax List of Real Property in the Town of Thunder Lake, Cass County, Minnesota, for Taxes for the Year 1961.

Form 5CD—MILLER-BAYE CO., MINNEAPOLIS

* Indicate Type of Property: R-Residential, C-Commercial, I-Industrial, U-Utility, F-Farm, L-Lakeshore, T-Timber, M-Mineral

	In Whose Name Assessed	Description of Property: Subdivision	Sec. or Lot	Town or Block	Rge.	Number of Acres of Land: Acres	100ths	No. School District	Indicate Homestead Yes or No	Agri. or Seas. Recr. Yes or No	* Indicate Type Property	True and Full Valuations: Land Exclusive of Structures and Improvements	Buildings and Other Structures	Machinery Permanently Attached to Real Estate	Total True and Full Value	Assessed Valuations: Rural: Homestead Up to $4,000 20%	Rural: Over $4,000 and Non-Homestead 33⅓%	All Other: Timber Land Class 3c 20%	All Other: Homestead Up to $4,000 25%	All Other: Over $4,000 and Non-Homestead 40%	All Other: Machinery Permanently Attached to Real Estate 33⅓%	All Other: Seasonal and Recreational Cabins 33⅓%	Total Assessed Value	Total Assessed Value as Equalized by the Board of Review	Final Equalized Value
												Dollars	Dollars	Dollars	Dollars	Dollars	Dollars	Dollars	Dollars	Dollars	Dollars	Dollars	Dollars	Dollars	Dollars
1	State of Minnesota	N E ¼ of N E ¼	33	140	26			118																	
2	State of Minnesota	N W ¼ of N E ¼																							
3	State of Minnesota	S W ¼ of N E ¼																							
4	State of Minnesota	S E ¼ of N E ¼																							
5																									
6	State of Minnesota	N E ¼ of N W ¼																							
7	State of Minnesota	N W ¼ of N W ¼																							
8	State of Minnesota	S W ¼ of N W ¼																							
9	State of Minnesota	S E ¼ of N W ¼																							
10																									
11	State of Minnesota	N E ¼ of S W ¼																							
12	State of Minnesota	N W ¼ of S W ¼																							
13	State of Minnesota	S W ¼ of S W ¼																							
14	State of Minnesota	S E ¼ of S W ¼																							
15																									
16	State of Minnesota	N E ¼ of S E ¼																							
17	State of Minnesota	N W ¼ of S E ¼																							
18	State of Minnesota	S W ¼ of S E ¼																							
19	State of Minnesota	S E ¼ of S E ¼																							
20																									

	Sold for Taxes	Valuations by School Districts as Equalized by Department of Taxation: District No. ____ Rate ____ Mills	District No. ____ Rate ____ Mills	District No. ____ Rate ____ Mills	District No. ____ Rate ____ Mills	District No. ____ Rate ____ Mills	District No. ____ Rate ____ Mills	Tax including State Homestead ____ Mills	State Tax on Non-Homestead ____ Mills	Special Taxes	Special Taxes	Total Taxes	Paid	When Paid: Month	Day	Year	Number of Receipt	March Settlement 1962	June Settlement 1962	Penalty	November Settlement 1962	Penalty	Collections to First Monday in January 1963	Penalty	Delinquent on First Monday in January 1963	Total Delinquent Tax and Penalty	Remarks
		Dollars	Dollars	Dollars	Dollars	Dollars	Dollars	$ cts.	$ cts.	$ cts.	$ cts.	$ cts.						$ cts.	$ cts.	$ cts.	$ cts.	$ cts.	$ cts.	$ cts.	$ cts.	$ cts.	
1													1														
2													2														
3													3														
4													4														
5													5														
6													6														
7													7														
8													8														
9													9														
10													10														
11													11														
12													12														
13													13														
14													14														
15													15														
16													16														
17													17														
18													18														
19													19														
20													20														

Cedar Trail
Oak Park
Pine Beach
Oak Lawn Beach
Birchwood
Pleasant Beach
Del Bay Point
Plat of P. F. 6

Assessment Roll and Tax List of Real Property in the Town of Thunder Lake, Cass County, Minnesota, for Taxes for the Year 1961.

Form 5CD—MILLER-DAVIS CO., MINNEAPOLIS

* Indicate Type of Property: R-Residential, C-Commercial, I-Industrial, U-Utility, F-Farm, L-Lakeshore, T-Timber, M-Mineral

	IN WHOSE NAME ASSESSED	DESCRIPTION OF PROPERTY: Subdivision	Sec. or Lot	Town or Block	Rng.	Number of Acres 100ths	No. School District	Indicate Homestead Yes or No	Indicate Veterans Yes or No	Indicate Type Property	TRUE AND FULL VALUATIONS: LAND Exclusive of Structures and Improvements	BUILDINGS and Other Structures	MACHINERY Permanently Attached to Real Estate	TOTAL True and Full Value	ASSESSED VALUATIONS: RURAL: Homestead Up to $1,000 20%	RURAL: Over $1,000 and Non-Homestead 33⅓%	ALL OTHER: Timber Land Class 3c 20%	ALL OTHER: Homestead Up to $1,000 25%	ALL OTHER: Over $1,000 and Non-Homestead 40%	ALL OTHER: MACHINERY Permanently Attached to Real Estate 33⅓%	ALL OTHER: Seasonal and Recreational Cabins 33⅓%	TOTAL ASSESSED VALUE	Total Assessed Value as Equalized by the Board of Review	FINAL EQUALIZED VALUE
						Acres					Dollars	Dollars	Dollars	Dollars	Dollars	Dollars	Dollars	Dollars	Dollars	Dollars	Dollars	Dollars	Dollars	Dollars
	Lawrence Johannesohn & Lorene J. Johannesohn																							
1	~~Harry L. Coffey~~	GOVT LOT 1 LESS HWY.	34	140	26	4.10	118	NO	YES	T														
2	" "	GOVT LOT 2				2.50		NO	"	L														
3	" " Walter A. & Ethel E. Engel	SW¼ of NE¼				40		NO	"	T														
4	Clifford C. + Dean Smith	SE¼ of NE¼ LESS HWY.				40		NO	"	R														
5																								
6	Orville A. + Gladys A. Story	GOVT LOT 3 LESS N. 300' + LESS 200' along lake in S.W. corner of GOVT LOT 3				24.89		NO	YES	R														
7	John H. + James A. Tridle	~~GOVT LOT 4~~				33.24		NO	"	"														
8	State of Minnesota	SW¼ of NW¼																						
9	State of Minnesota	SE¼ of NW¼																						
10	Lawrence Johannesohn + Lorene J. Johannesohn	N. 300' of GOVT LOT 3				3.18		NO	NO	L														
11	~~Harry L. Coffey~~ State of Minnesota	NE¼ of SW¼																						
12	State of Minnesota	NW¼ of SW¼																						
13	State of Minnesota	SW¼ of SW¼																						
14	State of Minnesota	SE¼ of SW¼																						
15																								
16	Franklin M. Kuedrick	NE¼ of SE¼				40		YES	YES	T														
17	" "	NW¼ of SE¼				40		YES	"	T														
18	Emmett Field	SW¼ of SE¼				40		YES	"	"														
19	Gordon Hoellein Hoellein	SE¼ of SE¼				40		YES	"	T														
20	Eric C. + Ruth P. Steffy	200' along lake 113 S.W. cor. of GOVT LOT 3				2.18		NO	"	L														
						361.09																		

Cass County, Minnesota, for Taxes for the Year 1961.

	SOLD FOR TAXES	VALUATIONS BY SCHOOL DISTRICTS AS EQUALIZED BY DEPARTMENT OF TAXATION: District 2 Rate 2.5 Mills	District 2 No. ___ Rate ___ Mills	District 2 No. 2-118 Rate 2.5 Mills	District 2 No. ___ Rate ___ Mills	District 2 No. ___ Rate ___ Mills	District 2 No. ___ Rate ___ Mills	Tax Including State Homestead 4.125 Mills	State Tax on Non-Homestead 4.125 Mills	SPECIAL TAXES	SPECIAL TAXES	TOTAL TAXES	PAID	WHEN PAID Month Day Year	Number of Receipt	March Settlement 1962	June Settlement 1962	Penalty	November Settlement 1962	Penalty	Collections to First Monday in January 1963	Penalty	Delinquent on First Monday in January 1963	Total Delinquent Tax and Penalty	REMARKS
		Dollars	Dollars	Dollars	Dollars	Dollars	Dollars	$ cts.	$ cts.	$ cts.	$ cts.	$ cts.				$ cts.	$ cts.	$ cts.	$ cts.	$ cts.	$ cts.	$ cts.	$ cts.	$ cts.	
1		2.00						49.32	1.84			51.16	PAID IN FULL	JUN 27 1962					51.16	.77					18176
2	SOLD FOR TAXES	2.10						51.80	1.92			53.72	PAID IN FULL	JUN 27 1962	14857				53.72	.80					18194
3	SOLD FOR TAXES	1.17						28.86	1.06			29.92	PAID IN FULL	JUN 27 1962					29.92	.45					"
4		1.14						28.12	1.04			29.16	1st Half Paid 2nd Half Paid	MAY 31 1962 OCT 26 1962	14844 20484		14.58		14.58					33298	18175
5																									
6		2.78						68.56	2.54			71.10	1st Half Paid 2nd Half Paid	MAY 31 1962 OCT 31 1962	14883 20797		35.55		35.55					33299	12010
7	SOLD FOR TAXES	2.22						54.76	2.02			56.78											56.78	62.46	18195
8																									
9																									
10	SOLD FOR TAXES			60				16.30	.54			16.84	PAID IN FULL	JUN 27 1962	16057				16.84	.25					18194
11																									
12																									
13																									
14																									
15																									
16		4.80						69.06				69.06	Part Paid Part Paid	MAY 31 1962 MAY 31 1962	14853		40.00						34.53	37.98	12011
17		4.38						9.38				9.28											3.91	4.30	22297 "
18		4.64						15.78				15.78	PAID IN FULL	MAY 24 1962	12280		15.78								12007
19		4.221						54.50				54.50	PAID IN FULL PAID IN FULL	MAY 9 1962 MAY 15 1962	8631 8754		54.50 25.82								12009
20		1.01 4.602		4.602				24.90 1.630	.92			25.82													12010
		12.42		6.02	1.89			45.507	1.88			48.32					186.22		201.97				45.22		
		18.43			1.90			791.34																	

Cooley Beach
Oak Park Beach
Lake Jarvis Beach
Birchwood Acres
Del Bay Point
Flat of P. J. G.

Assessment Roll and Tax List of Real Property in the Town of Turtle Lake, Cass County, Minnesota, for Taxes for the Year 1961.

Form 5CD MILLER-DAVIS CO., MINNEAPOLIS

* Indicate Type of Property: R-Residential, C-Commercial, I-Industrial, U-Utility, F-Farm, L-Lakeshore, T-Timber, M-Mineral

	IN WHOSE NAME ASSESSED	DESCRIPTION OF PROPERTY: SUBDIVISION	Sec. or Lot	Town of Block	Rng.	Number of Acres of Land (Acres 100ths)	No. School District	Indicate Homestead Yes or No	Agricultural Use Yes or No	Indicate Type of Property	TRUE AND FULL VALUATIONS: LAND Exclusive of Structures and Improvements	BUILDINGS and Other Structures	MACHINERY Permanently Attached to Real Estate	TOTAL True and Full Value	ASSESSED VALUATIONS: RURAL: Homestead Up to $4,000 20%	RURAL: Over $4,000 and Non-Homestead 33⅓%	ALL OTHER: Timber Land Class 3c 20%	ALL OTHER: Homestead Up to $4,000 25%	ALL OTHER: Over $4,000 and Non-Homestead 40%	ALL OTHER: MACHINERY Permanently Attached to Real Estate 33⅓%	ALL OTHER: Seasonal and Recreational Cabins 33⅓%	TOTAL ASSESSED VALUE	Total Assessed Value as Equalized by the Board of Review	FINAL EQUALIZED VALUE
						Acres 100ths					Dollars	Dollars	Dollars	Dollars	Dollars	Dollars	Dollars	Dollars	Dollars	Dollars	Dollars	Dollars	Dollars	Dollars
1	State of Minnesota	NE¼ of NE¼	35	140	26		118																	
2	State of Minnesota	NW¼ of NE¼																						
3	State of Minnesota	SW¼ of NE¼																						
4	State of Minnesota	SE¼ of NE¼																						
5																								
6	Robert + Lyncrisse Crandall + William A + Susan Crandall	NE¼ of NW¼				40		NO	YES	T														
7	" " "	NW¼ of NW¼ LESS HY.				40		NO	"	"														
8	State of Minnesota	SW¼ of NW¼ LESS HY.																						
9	State of Minnesota	SE¼ of NW¼																						
10																								
11	James E. + Billie R. Brown	NE¼ of SW¼ LESS HY.				40		NO	YES	T														
12	" " "	NW¼ of SW¼ " "				40		NO	"	"														
13	" " "	SW¼ of SW¼ " "				40		NO	"	"														
14	" " "	SE¼ of SW¼ " "				40		NO	"	"														
15																								
16	State of Minnesota	NE¼ of SE¼																						
17	State of Minnesota	NW¼ of SE¼																						
18	State of Minnesota	SW¼ of SE¼																						
19	State of Minnesota	SE¼ of SE¼																						
20																								
						240																		

	SOLD FOR TAXES	VALUATIONS BY SCHOOL DISTRICTS AS EQUALIZED BY DEPARTMENT OF TAXATION: District No. 2 Rate 45 Mills	District No. ___ Rate ___ Mills	District No. ___ Rate ___ Mills	District No. ___ Rate ___ Mills	District No. ___ Rate ___ Mills	District No. ___ Rate ___ Mills	Tax Including State Homestead ___ Mills	State Tax on Non-Homestead 9.10 Mills	SPECIAL TAXES	SPECIAL TAXES	TOTAL TAXES		PAID	WHEN PAID	Number of Receipt	March Settlement 1962	June Settlement 1962	Penalty	November Settlement 1962	Penalty	Collections to First Monday in January 1963	Penalty	Delinquent on First Monday in January 1963	Total Delinquent Tax and Penalty	REMARKS
		Dollars	Dollars	Dollars	Dollars	Dollars	Dollars	$ cts.	$ cts.	$ cts.	$ cts.	$ cts.			Month Day Year		$ cts.	$ cts.	$ cts.	$ cts.	$ cts.	$ cts.	$ cts.	$ cts.	$ cts.	
1													1													
2													2													
3													3													
4													4													
5													5													
6	SOLD FOR TAXES	94						2318	86			2404	6					24.04							18.193	
7	SOLD FOR TAXES	94						2318	86			2404	7					24.04								
8													8													
9													9													
10													10													
11	SOLD FOR TAXES	107						2640	98			2738	11					27.38							18.197	
12	SOLD FOR TAXES	107						2640	98			2738	12					27.38								
13	SOLD FOR TAXES	107						2640	98			2738	13					27.38								
14	SOLD FOR TAXES	107						2640	98			2738	14					27.38								
15													15													
16													16													
17													17													
18													18													
19													19													
20													20													
		616						15186	564			15760												157.60		

Sandy Beach — Oak Park Beach — Oak Point Beach — Birchwood Heights — Del Ray Point — Plat of P. P. 6

Assessment Roll and Tax List of Real Property in the Bun of Thunder Lake, Cass County, Minnesota, for Taxes for the Year 1961.

Form 5CD—MILLER-DAVIS CO., MINNEAPOLIS

* Indicate Type of Property: R-Residential, C-Commercial, I-Industrial, U-Utility, F-Farm, L-Lakeshore, T-Timber, M-Mineral

	IN WHOSE NAME ASSESSED	DESCRIPTION OF PROPERTY: SUBDIVISION	Sec. or Lot	Town or Block	Rng.	Number of Acres of Land: Acres	Acres	No. School District	Indicate Homestead Yes or No	Agri. Homestead Berg. Yes or No	* Indicate Type of Property	TRUE AND FULL VALUATIONS: LAND Exclusive of Structures and Improvements	BUILDINGS and Other Structures	MACHINERY Permanently Attached to Real Estate	TOTAL True and Full Value	ASSESSED VALUATIONS: RURAL: Homestead Up to $4,000 20%	RURAL: Over $4,000 and Non-Homestead 33⅓%	ALL OTHER: Timber Land Class 3c 20%	ALL OTHER: Homestead Up to $4,000 25%	ALL OTHER: Over $4,000 and Non-Homestead 40%	MACHINERY Permanently Attached to Real Estate 33⅓%	Seasonal and Recreational Cabins 33⅓%	TOTAL ASSESSED VALUE	Total Assessed Value as Equalized by the Board of Review	FINAL EQUALIZED VALUE
												Dollars	Dollars	Dollars	Dollars	Dollars	Dollars	Dollars	Dollars	Dollars	Dollars	Dollars	Dollars	Dollars	Dollars
1	State of Minnesota	N E ¼ of N E ¼				36.140 ac		118																	
2	State of Minnesota	N W ¼ of N E ¼																							
3	State of Minnesota	S W ¼ of N E ¼																							
4	State of Minnesota	S E ¼ of N E ¼																							
5																									
6	State of Minnesota	N E ¼ of N W ¼																							
7	State of Minnesota	N W ¼ of N W ¼																							
8	State of Minnesota	S W ¼ of N W ¼																							
9	State of Minnesota	S E ¼ of N W ¼																							
10																									
11	State of Minnesota	N E ¼ of S W ¼																							
12	State of Minnesota	N W ¼ of S W ¼																							
13	State of Minnesota	S W ¼ of S W ¼																							
14	State of Minnesota	S E ¼ of S W ¼																							
15																									
16	State of Minnesota	N E ¼ of S E ¼																							
17	State of Minnesota	N W ¼ of S E ¼																							
18	State of Minnesota	S W ¼ of S E ¼																							
19	State of Minnesota	S E ¼ of S E ¼																							
20																									

	SOLD FOR TAXES	VALUATIONS BY SCHOOL DISTRICTS AS EQUALIZED BY DEPARTMENT OF TAXATION: District No.___ Rate___ Mills	District No.___ Rate___ Mills	District No.___ Rate___ Mills	District No.___ Rate___ Mills	District No.___ Rate___ Mills	District No.___ Rate___ Mills	Tax Including State Homestead ___Mills	State Tax on Non-Homestead ___Mills	SPECIAL TAXES	SPECIAL TAXES	TOTAL TAXES		PAID	WHEN PAID	Number of Receipt	March Settlement 1962	June Settlement 1962	Penalty	November Settlement 1962	Penalty	Collections to First Monday in January 1963	Penalty	Delinquent on First Monday in January 1963	Total Delinquent Tax and Penalty	REMARKS
		Dollars	Dollars	Dollars	Dollars	Dollars	Dollars	$ cts.	$ cts.	$ cts.	$ cts.	$ cts.			Month Day Year		$ cts.	$ cts.	$ cts.	$ cts.	$ cts.	$ cts.	$ cts.	$ cts.	$ cts.	
1													1													
2													2													
3													3													
4													4													
5													5													
6													6													
7													7													
8													8													
9													9													
10													10													
11													11													
12													12													
13													13													
14													14													
15													15													
16													16													
17													17													
18													18													
19													19													
20													20													

Form 5UD · MILLER-DAVIS CO., MINNEAPOLIS

Assessment Roll and Tax List of Real Property in the _____ of _____ Cass County, Minnesota, for Taxes for the Year 1961.

* Indicate Type of Property: R-Residential, C-Commercial, I-Industrial, U-Utility, F-Farm, L-Lakeshore, T-Timber, M-Mineral

	IN WHOSE NAME ASSESSED	DESCRIPTION OF PROPERTY: SUBDIVISION	Sec. or Lot	Town or Block	Rng.	Number of Acres of Land (Acres 100ths)	No. School District	Indicate Homestead Yes or No	Agri. or Seasonal Recr. Yes or No	* Indicate Type of Property	TRUE AND FULL VALUATIONS: LAND Exclusive of Structures and Improvements (Dollars)	BUILDINGS and Other Structures (Dollars)	MACHINERY Permanently Attached to Real Estate (Dollars)	TOTAL True and Full Value (Dollars)	ASSESSED VALUATIONS: RURAL: Homestead Up to $4,000 20% (Dollars)	RURAL: Over $4,000 and Non-Homestead 33⅓% (Dollars)	ALL OTHER: Timber Land Class 3e 20% (Dollars)	ALL OTHER: Homestead Up to $4,000 25% (Dollars)	ALL OTHER: Over $4,000 and Non-Homestead 40% (Dollars)	MACHINERY Permanently Attached to Real Estate 33⅓% (Dollars)	Seasonal and Recreational Cabins 33⅓% (Dollars)	TOTAL ASSESSED VALUE (Dollars)	Total Assessed Value as Equalized by the Board of Review (Dollars)	FINAL EQUALIZED VALUE (Dollars)
1		N E ¼ of N E ¼																						
2		N W ¼ of N E ¼																						
3		S W ¼ of N E ¼																						
4		S E ¼ of N E ¼																						
5																								
6		N E ¼ of N W ¼																						
7		N W ¼ of N W ¼																						
8		S W ¼ of N W ¼																						
9		S E ¼ of N W ¼																						
10																								
11		N E ¼ of S W ¼																						
12		N W ¼ of S W ¼																						
13		S W ¼ of S W ¼																						
14		S E ¼ of S W ¼																						
15																								
16		N E ¼ of S E ¼																						
17		N W ¼ of S E ¼																						
18		S W ¼ of S E ¼																						
19		S E ¼ of S E ¼																						
20																								

	SOLD FOR TAXES	VALUATIONS BY SCHOOL DISTRICTS AS EQUALIZED BY DEPARTMENT OF TAXATION: District No. ..... Rate ..... Mills (Dollars)	District No. ..... Rate ..... Mills (Dollars)	District No. ..... Rate ..... Mills (Dollars)	District No. ..... Rate ..... Mills (Dollars)	District No. ..... Rate ..... Mills (Dollars)	District No. ..... Rate ..... Mills (Dollars)	Tax including State Homestead ..... Mills ($ cts.)	State Tax on Non-Homestead ..... Mills ($ cts.)	SPECIAL TAXES ($ cts.)	SPECIAL TAXES ($ cts.)	TOTAL TAXES ($ cts.)		PAID	WHEN PAID (Month Day Year)	Number of Receipt	March Settlement 1962 ($ cts.)	June Settlement 1962 ($ cts.)	Penalty ($ cts.)	November Settlement 1962 ($ cts.)	Penalty ($ cts.)	Collections to First Monday in January 1963 ($ cts.)	Penalty ($ cts.)	Delinquent on First Monday in January 1963 ($ cts.)	Total Delinquent Tax and Penalty ($ cts.)	REMARKS
1													1													
2													2													
3													3													
4													4													
5													5													
6													6													
7													7													
8													8													
9													9													
10													10													
11													11													
12													12													
13													13													
14													14													
15													15													
16													16													
17													17													
18													18													
19													19													
20													20													

Lake Shelly
Oak Park Beaches
Oak Lawn Beach
Birchwood Terrace
Bel Ray Point
Plat of P. J. G.

Form 84UD—MILLER-DAVIS CO., MINNEAPOLIS

Assessment Roll and Tax List of Real Property in the _____ of _____ Cass County, Minnesota, for Taxes for the Year 1961.

* Indicate Type of Property: R-Residential, C-Commercial, I-Industrial, U-Utility,

	IN WHOSE NAME ASSESSED	DESCRIPTION OF PROPERTY: SUBDIVISION	Sec. or Lot	Town or Block	Rng.	Number of Acres of Land: Acres	100ths	No. School District	Indicate Homestead Yes or No	Agri. or Seas. Rect. Yes or No	Indicate Type Property	TRUE AND FULL VALUATIONS: LAND Exclusive of Structures and Improvements	BUILDINGS and Other Structures	MACHINERY Permanently Attached to Real Estate	TOTAL True and Full Value	RURAL: Homestead Up to $4,000 20%	Over $4,000 and Non-Homestead 33⅓%	Timber Land Class 3e 20%	Hom Up to 2
												Dollars	Dollars	Dollars	Dollars	Dollars	Dollars	Dollars	Do
1		NE¼ of NE¼																	
2		NW¼ of NE¼																	
3		SW¼ of NE¼																	
4		SE¼ of NE¼																	
5																			
6		NE¼ of NW¼																	
7		NW¼ of NW¼																	
8		SW¼ of NW¼																	
9		SE¼ of NW¼																	
10																			
11		NE¼ of SW¼																	
12		NW¼ of SW¼																	
13		SW¼ of SW¼																	
14		SE¼ of SW¼																	
15																			
16		NE¼ of SE¼																	
17		NW¼ of SE¼																	
18		SW¼ of SE¼																	
19		SE¼ of SE¼																	
20																			

	Tax Including State Homestead ....Mills $ cts.	State Tax on Non-Homestead ....Mills $ cts.	SPECIAL TAXES $ cts.	SPECIAL TAXES $ cts.	TOTAL TAXES $ cts.	PAID	WHEN PAID: Month Day Year	Number of Receipt	March Settlement 1962 $ cts.	June Settlement 1962 $ cts.	Penalty $ cts.	November Settlement 1963 $ cts.	Penalty $ cts.	Collections to First Monday in January 1963 $ cts.	Penalty $ cts.	Delinquent on First Monday in January 1963 $ cts.	Total Delinquent Tax and Penalty $ cts.	REMARKS
1																		
2																		
3																		
4																		
5																		
6																		
7																		
8																		
9																		
10																		
11																		
12																		
13																		
14																		
15																		
16																		
17																		
18																		
19																		
20																		

PAGES 45 THRU 54 BLANK

Colby Trail Oak Park Oak Lawn Birchwood Beaches Beaches Beach Terrace Bay Point Part of P. 6

Form 54 — MILLER DAVIS CO., MINNEAPOLIS

Assessment Roll and Tax List of Real Property in the Town of Thunder Lake, Cass County, Minnesota, for Taxes for the Year 1961.

* Indicate Type of Property: R-Residential, C-Commercial, I-Industrial, U-Utility, F-Farm, L-Lakeshore, T-Timber, M-Mineral

	IN WHOSE NAME ASSESSED	DESCRIPTION OF PROPERTY: SUBDIVISION	Sec. Lot	Town Rng. Block	Number of Acres of Land	No. School District	Indicate Homestead Yes or No	Agricultural Yes or No	* Indicate Type of Property	TRUE AND FULL VALUATIONS: LAND Exclusive of Structures and Improvements	BUILDINGS and Other Structures	MACHINERY Permanently Attached to Real Estate	TOTAL True and Full Value	ASSESSED VALUATIONS: RURAL: Homestead Up to $4,000 20%	RURAL: Over $4,000 and Non-Homestead 33⅓%	ALL OTHER: Timber Land Class 3c 20%	ALL OTHER: Homestead Up to $4,000 25%	ALL OTHER: Over $4,000 and Non-Homestead 40%	ALL OTHER: MACHINERY Permanently Attached to Real Estate 33⅓%	Seasonal and Recreational Cabins 33⅓%	TOTAL ASSESSED VALUE	Total Assessed Value as Equalized by the Board of Review	FINAL EQUALIZED VALUE
		Cooley Trail Duck Pass																					
		PART OF GOVT LOT 2 - SEC 3 - 140 - 26			Acres 100ths					Dollars	Dollars	Dollars	Dollars	Dollars	Dollars	Dollars	Dollars	Dollars	Dollars	Dollars	Dollars	Dollars	Dollars
1	Elmer Dickson		1			118	Yes	NO	R														
2	Jack + Rose Hayward		2				Yes	"	"														
3	Carl + Anna L. Marth		3				NO	"	"														
4	C. J. Simms		4				NO	Yes	L														
5	" "		5				NO	NO	"														
6	Franklin Manufacturing Corp. (Kaufman Lodge Inc.)		6				NO	NO	L														
7	" " " " "		7				NO	"	"														
8	" " " " "		8				NO	"	"														
9	Fred Markwardt + C. L. Andersen		9				NO	Yes	"														
10																							
11																							
12																							
13																							
14																							
15																							
16																							
17																							
18																							
19																							
20																							

	SOLD FOR TAXES	VALUATIONS BY SCHOOL DISTRICTS AS EQUALIZED BY DEPARTMENT OF TAXATION: District No. 118 Rate 65 Mills	District No. Rate Mills	District No. 11 Rate 65 Mills	District No. Rate Mills	District No. Rate Mills	District No. Rate Mills	Tax Including State Homestead Mills	State Tax on Non-Homestead 9.19 Mills	SPECIAL TAXES	SPECIAL TAXES	TOTAL TAXES
		Dollars	Dollars	Dollars	Dollars	Dollars	Dollars	$ cts.	$ cts.	$ cts.	$ cts.	$ cts.
1				4 80				21 74				21 74
2				4 126				34 22				34 22
3				171				46 46	1 56			48 02
4		90						22 20	82			23 02
5				15				4 08	14			4 22
6				15				4 08	14			4 22
7				15				4 08	14			4 22
8				75				20 38	68			21 06
9		65						16 04	60			16 64
10												
11												
12												
13												
14												
15												
16												
17												
18												
19												
20												
		155		4 236 = 1406				135 04				
				291 = 446				38 27	4 68			177 36
		155		497 = 652				173 28				

	PAID	WHEN PAID: Month Day Year	Number of Receipt	March Settlement 1962	June Settlement 1962	Penalty	November Settlement 1962	Penalty	Collections to First Monday in January 1963	Penalty	Delinquent on First Monday in January 1963	Total Delinquent Tax and Penalty	REMARKS
				$ cts.	$ cts.	$ cts.	$ cts.	$ cts.	$ cts.	$ cts.	$ cts.	$ cts.	
1	PAID IN FULL	MAY 9 1962	7637		21 74								12085
2	PAID IN FULL	MAY 3 1 1962	14886		48 02						34 22	37 64	12084
3	PAID IN FULL	MAY 5 1962	8953		27 24								12086
4	PAID IN FULL	MAY 15 1962											12052
5													"
6	PAID IN FULL	MAY 4 1962			4 22								12087
7	PAID IN FULL	MAY 4 1962	9519		4 22								"
8	PAID IN FULL	MAY 4 1962			21 06								"
9	PAID IN FULL	MAY 3 1 1962	14835		16 64								12019
10													
11													
12													
13													
14													
15													
16													
17													
18													
19													
20													
					142 14						34 22		

Form 5-C MILLER-DAVIS CO., MINNEAPOLIS

Assessment Roll and Tax List of Real Property in the Town of Thunder Lake, Cass County, Minnesota, for Taxes for the Year 1961.

* Indicate Type of Property: R-Residential, C-Commercial, I-Industrial, U-Utility, F-Farm, L-Lakeshore, T-Timber, M-Mineral

	IN WHOSE NAME ASSESSED		DESCRIPTION OF PROPERTY: SUBDIVISION (Oak Park Beaches)	Sec. Lot	Town Block	Rng. Block	Number of Acres or Land Acres 100ths	No. School District	Indicate Homestead Yes or No	Agricultural Homestead Yes or No	Indicate Type of Property	TRUE AND FULL VALUATIONS: LAND Exclusive of Structures and Improvements	BUILDINGS and Other Structures	MACHINERY Permanently Attached to Real Estate	TOTAL True and Full Value	ASSESSED VALUATIONS: Homestead Up to $4,000 20%	RURAL Over $4,000 and Non-Homestead 33⅓%	Timber Land Class 2a 20%	ALL OTHER: Homestead Up to $4,000 25%	Over $4,000 and Non-Homestead 40%	MACHINERY Permanently Attached to Real Estate 33⅓%	Seasonal and Recreational Cabins 33⅓%	TOTAL ASSESSED VALUE	Total Assessed Value as Equalized by the Board of Review	FINAL EQUALIZED VALUE
			GOVT LOTS 5-8-9 - SEC.	6 -	46 -	26	Acres 100ths					Dollars	Dollars	Dollars	Dollars	Dollars	Dollars	Dollars	Dollars	Dollars	Dollars	Dollars	Dollars	Dollars	Dollars
1	Paul E. Musich	1		1	1			118	YES	NO	R														
2	Carson R. + Lola M. Musich	2		2					NO	"	"														
3	" " "	3		3					NO	"	"														
4	" " "	4		4					NO	"	"														
5	" " "	5		5					NO	"	"														
6	Carson D. + Lola M. Musich	6		6					NO	NO	R														
7	" " "	7		7					NO	YES	"														
8	" " "	8		8					NO	NO	"														
9	" " "	9		9					NO	"	"														
10	Peter A. + Emma Stoebe	10		10					YES	"	"														
11	" " "	11		11					YES	NO	R														
12	" " "	12		12					YES	"	"														
13	" " "	13		13					YES	"	"														
14	" " "	14		14					YES	"	"														
15	" " "	15		15					YES	"	"														
16	" " "	16		16					YES	NO	R														
17	John M. + Mrs. William J. + E. Marie Marvin James + Dorothy L. Barron	17		17					NO	YES	L														
18	C. M. + Margaret Taylor	18		18					NO	"	"														
19	Clara Stomain	19		19					YES	NO	"														
20	" "	20		S1/2 of 20					YES	"	"														

Cass County, Minnesota, for Taxes for the Year 1961.

	SOLD FOR TAXES	VALUATIONS BY SCHOOL DISTRICTS AS EQUALIZED BY DEPARTMENT OF TAXATION: District No. 118 Rate 62 Mills	District No. 118 Rate 62 Mills	District No. 118 Rate 62 Mills	District No. ___ Rate ___ Mills	District No. ___ Rate ___ Mills	District No. ___ Rate ___ Mills	Tax Including State Homestead ___ Mills	State Tax on Non-Homestead 9.12 Mills	SPECIAL TAXES	SPECIAL TAXES	TOTAL TAXES		PAID	WHEN PAID	Number of Receipt	March Settlement 1962	June Settlement 1962	Penalty	November Settlement 1962	Penalty	Collections to First Monday in January 1963	Penalty	Delinquent on First Monday in January 1963	Total Delinquent Tax and Penalty	REMARKS
		Dollars	Dollars	Dollars	Dollars	Dollars	Dollars	$ cts.	$ cts.	$ cts.	$ cts.	$ cts.			Month Day Year		$ cts.	$ cts.	$ cts.	$ cts.	$ cts.	$ cts.	$ cts.	$ cts.	$ cts.	
1			4 57					1548				1548	1	PAID IN FULL	MAY 9 1962	8632		1548								12042
2	SOLD FOR TAXES		15					408	14			422	2											4 22		13185
3	SOLD FOR TAXES		15					408	14			422	3											4 22		"
4	SOLD FOR TAXES		15					408	14			422	4											4 22		"
5	SOLD FOR TAXES		15					408	14			422	5											4 22		"
6	SOLD FOR TAXES		15					408	14			422	6											4 22		"
7	SOLD FOR TAXES	62						1530	56			1586	7											15 86		"
8	SOLD FOR TAXES		15					408	14			422	8											4 22		"
9	SOLD FOR TAXES		15					408	14			422	9											4 22		"
10			4 9					244				244	10	PAID IN FULL	MAY 9 1962											12088
11			4 9					244				244	11	PAID IN FULL	MAY 9 1962											"
12			4 9					244				244	12	PAID IN FULL	MAY 9 1962											"
13			4 9					244				244	13	PAID IN FULL	MAY 9 1962	8642		3800								"
14			4 86					2336				2336	14	PAID IN FULL	MAY 9 1962											"
15			4 9					244				244	15	PAID IN FULL	MAY 9 1962											"
16			4 9					244				244	16	PAID IN FULL	MAY 9 1962											"
17		121						2984	110			3094	17	2nd Half Paid	OCT 31 1962	24790		1547		1547					23282	12026
														1st Half Paid	MAY 31 1962	14864										12028
18		112						2762	102			2864	18	PAID IN FULL	MAY 2 4 1962	12294		2865								12892
19			4 90					2444				2444	19	PAID IN FULL	MAY 9 1962			2444								"
20			4 6					162				162	20	PAID IN FULL	MAY 9 1962	8674		162								"
	100		4 95	= 4 95				10810																		
	25		15	= 400				9276	366			18452						12365		1547				4540		
	225		397	695				18086																		

Lots Adding Birchwood Terrace Bay Oak Lawn Beach

Birchwood Terrace Bay Point

Part of P. J. 6

Form 54 — MILLER-DAVIS CO., MINNEAPOLIS

Assessment Roll and Tax List of Real Property in the Town of Thunder Lake, Cass County, Minnesota, for Taxes for the Year 1961.

* Indicate Type of Property: R-Residential, C-Commercial, I-Industrial, U-Utility, F-Farm, L-Lakeshore, T-Timber, M-Mineral

	IN WHOSE NAME ASSESSED		DESCRIPTION OF PROPERTY: Subdivision (Oak Park Beaches)	Sec. or Lot	Town or Block	Rng.	Number of Acres of Land (Acres / 100ths)	No. School District	Indicate Homestead Yes or No	Agricultural Assessment Yes or No	* Indicate Type of Property	TRUE AND FULL VALUATIONS: LAND Exclusive of Structures and Improvements	BUILDINGS and Other Structures	MACHINERY Permanently Attached to Real Estate	TOTAL True and Full Value	ASSESSED VALUATIONS: RURAL: Homestead Up to $4,000 20%	RURAL: Over $4,000 and Non-Homestead 33⅓%	ALL OTHER: Timber Land Class 3a 20%	ALL OTHER: Homestead Up to $4,000 25%	ALL OTHER: Over $4,000 and Non-Homestead 40%	ALL OTHER: Machinery Permanently Attached to Real Estate 33⅓%	ALL OTHER: Seasonal and Recreational Cabins 33⅓%	TOTAL ASSESSED VALUE	Total Assessed Value as Equalized by the Board of Review	FINAL EQUALIZED VALUE
							Acres / 100ths					Dollars	Dollars	Dollars	Dollars	Dollars	Dollars	Dollars	Dollars	Dollars	Dollars	Dollars	Dollars	Dollars	Dollars
1	Clara P. Romain		N½ of	20	1		118		Yes	No	L														
2	Clara Romain			21					Yes	"	"														
3	~~Sidney Olson~~ Edward M. Romain & Charlotte Romain			22					No	Yes	R														
4	" "			23					No	No	L														
5	" "			24					No	"	"														
6	R. H. & Hattie M. Brown			25					Yes	No	L														
7	" " "			26					Yes	"	"														
8	" " "			27					Yes	"	"														
9	" " "			28					Yes	"	"														
10	Raymond & Robert H. Campbell			29					No	Yes	"														
11	" " "			30					No	No	L														
12	" " "			31					No	Yes	"														
13	Edwin R. Eckhardt, Roy C. Eckhardt, Lloyd M. Erickson			32					No	No	"														
14	" " " "			33					No	"	"														
15	Ellen L. Elliott			34					No	"	"											180			
16	" "			35					No	No	L														
17	" "			36					No	"	"														
18	State of Minnesota		OUTLOT B																						
19																									
20																									

	SOLD FOR TAXES	VALUATIONS BY SCHOOL DISTRICTS AS EQUALIZED BY DEPARTMENT OF TAXATION: District (Dist. No. 116, Rate 62.24 Mills)	District (Dist. No. 118, Rate 65.2 Mills)	District	District	District	District	Tax including State Homestead ___ Mills	State Tax on Non-Homestead 9.12 Mills	SPECIAL TAXES	SPECIAL TAXES	TOTAL TAXES	PAID	WHEN PAID (Month Day Year)	Number of Receipt	March Settlement 1962	June Settlement 1962	Penalty	November Settlement 1962	Penalty	Collections to First Monday in January 1963	Penalty	Delinquent on First Monday in January 1963	Penalty	Total Delinquent Tax and Penalty	REMARKS
		Dollars	Dollars	Dollars	Dollars	Dollars	Dollars	$ cts.	$ cts.	$ cts.	$ cts.	$ cts.					$ cts.		$ cts.		$ cts.		$ cts.		$ cts.	
1			$ 6					162				162	PAID IN FULL	MAY 3 1 1962	8674		162									12092
2			$ 48					1304				1304	PAID IN FULL	MAY 3 1 1962			1304									"
3		95						2344	86			2430	PAID IN FULL	MAY 3 1 1962			2430									12056
4			10					272	08			280	PAID IN FULL	MAY 3 1 1962	14875		280									"
5			10					272	08			280	PAID IN FULL	MAY 3 1 1962			280									"
6			$ 6					162				162	PAID IN FULL	MAY 2 4 1962												12089
7			$ 6					162				162	PAID IN FULL	MAY 2 4 1962												"
8			$ 175					4754				4754	PAID IN FULL	MAY 2 4 1962	12894		52 50									"
9			$ 6					162				162	PAID IN FULL	MAY 2 4 1962												"
10		51						1258	46			1304	PAID IN FULL	MAY 3 1 1962												12055
11			10					272	08			280	PAID IN FULL	MAY 3 1 1962	14846		18 38									"
12		10						246	08			254	PAID IN FULL	MAY 3 1 1962												"
13			10					272	10			282	PAID IN FULL	MAY 9 1962	8671		282									12088
14			180					4890	164			5054	PAID IN FULL	MAY 9 1962			5054									"
15			10					272	10			282	PAID IN FULL	MAY 3 1 1962												12090
16			10					272	10			282	PAID IN FULL	MAY 3 1 1962	14833		8 46									"
17			10					272	10			282	PAID IN FULL	MAY 3 1 1962												"
18																										
19																										
20																										
		156	$ 247 = $ 247 250 = $ 10.4 497 = $ 257					13509 3848 17357	368			17716					17716									

Cooley Trail Park Pass

Oak Park Beaches

Lots Add'n. Birchwood Terrace

Bay Oak Lawn Beach

Bay Birchwood Terrace

Bel Bay Points

Part of P. J. 6

Form 5C. MILLER-DAVIS CO., MINNEAPOLIS

Assessment Roll and Tax List of Real Property in the Town of Thunder Lake, Cass County, Minnesota, for Taxes for the Year 1961.

* Indicate Type of Property: R-Residential, C-Commercial, I-Industrial, U-Utility, F-Farm, L-Lakeshore, T-Timber, M-Mineral

	IN WHOSE NAME ASSESSED		DESCRIPTION OF PROPERTY: SUBDIVISION	Sec. or Lot	Town or Block	Rng.	Number of Acres of Land (Acres 100ths)	No. School District	Indicate Homestead Yes or No	Agricultural Homestead Yes or No	Indicate Type of Property	TRUE AND FULL VALUATIONS: LAND Exclusive of Structures and Improvements	BUILDINGS and Other Structures	MACHINERY Permanently Attached to Real Estate	TOTAL True and Full Value	ASSESSED VALUATIONS: RURAL: Homestead Up to $4,000 20%	RURAL: Over $4,000 and Non-Homestead 33⅓%	ALL OTHER: Timber Land Class 3c 20%	ALL OTHER: Homestead Up to $4,000 25%	ALL OTHER: Over $4,000 and Non-Homestead 40%	ALL OTHER: MACHINERY Permanently Attached to Real Estate 33⅓%	ALL OTHER: Seasonal and Recreational Cabins 33⅓%	TOTAL ASSESSED VALUE	Total Assessed Value as Equalized by the Board of Review	FINAL EQUALIZED VALUE
							Acres 100ths					Dollars	Dollars	Dollars	Dollars	Dollars	Dollars	Dollars	Dollars	Dollars	Dollars	Dollars	Dollars	Dollars	Dollars
	Charles G. + Ada Graham	1	Oak Park Beaches	1	2			118	No	Yes	L														
	" " "	2		2					No	"	"														
	" " "	3		3					No	"	"														
	" " "	4		4					No	"	"														
	" " "	5		5					No	"	"														
	Donald R. + Lorene A. Rummel	6		E½ of LOT 7					No	No	L														
	Franklin E. + Gladys L. Cadwell	7		W½ of 7					No	"	"														
	" " " "	8		8																					
	LeRoy O. Moon	9		9					No	Yes	L														
	" "	10		10					No	"	"														
	~~A. C. Cooper~~ LeRoy O. Moon	11		11					No	No	"														
	Charles G. + Ada Graham	12		12					No	"	"														
	State of Minnesota	13		A																					
		14																							
		15																							
		16																							
		17																							
		18																							
		19																							
		20																							

	SOLD FOR TAXES	VALUATIONS BY SCHOOL DISTRICTS AS EQUALIZED BY DEPARTMENT OF TAXATION: District No. 118 Ratio 2 Mills	District No. 118 Rate Mills	District No. 118 Rate Mills	District No. 118 Rate Mills	District No. 118 Rate Mills	District No. 118 Rate Mills	Tax including State Homestead Mills	State Tax on Non-Homestead 9.12 Mills	SPECIAL TAXES	SPECIAL TAXES	TOTAL TAXES	PAID	WHEN PAID (Month Day Year)	Number of Receipt	March Settlement 1962	June Settlement 1962	Penalty	November Settlement 1962	Penalty	Collections to First Monday in January 1963	Penalty	Delinquent on First Monday in January 1963	Total Delinquent Tax and Penalty	REMARKS
		Dollars	Dollars	Dollars	Dollars	Dollars	Dollars	$ cts.	$ cts.	$ cts.	$ cts.	$ cts.				$ cts.	$ cts.	$ cts.	$ cts.	$ cts.	$ cts.	$ cts.	$ cts.	$ cts.	
1		52						12.82	48			1330	1st HALF PAID	OCT 1 1962											
													2d HALF PAID	OCT 1 8 1962											
2		15						3.70	14			384	1st HALF PAID	MAY 2 2 1962											
													2d HALF PAID	OCT 1 8 1962	170 47										223.15
3		15						3.70	14			384	1st HALF PAID	MAY 2 2 1962	2162		14.33		14.33						
													2d HALF PAID	OCT 1 8 1962											
4		15						3.70	14			384	1st HALF PAID	MAY 2 2 1962											
													2d HALF PAID	OCT 1 8 1962											
5		15						3.70	14			384	1st HALF PAID	MAY 2 2 1962											
6				15				408	14			422	PAID IN FULL	JUL 1 8 1962	15193				8.44						Can. Sec. 28 1960
7				15				408	14			422	PAID IN FULL	JUL 1 8 1962											
8																									
9		51						12.58	46			1304	PAID IN FULL	MAY 9 1962	3652		13.04								12.02
10		10						2.46	08			254	PAID IN FULL	MAY 9 1962			2.54								
11				15				408	14			422	PAID IN FULL	MAY 15 1962	4771		4.22								12.09
													2d HALF PAID	OCT 1 0 1962	7647										
12				15				408	14			422	1st HALF PAID	MAY 2 2 1962	2162		2.11		2.11						26.31
																									11.98
13																									
14																									
15																									
16																									
17																									
18																									
19																									
20																									
		173		60 = 233				4266 / 6332	2.14			6112					36.24		24.88						
								58.98																	

Assessment Roll and Tax List of Real Property in the Town of Sunday Lake, Cass County, Minnesota, for Taxes for the Year 1961.

Form 54 — MILLER-DAVIS CO., MINNEAPOLIS

* Indicate Type of Property: R-Residential, C-Commercial, I-Industrial, U-Utility, F-Farm, L-Lakeshore, T-Timber, M-Mineral

	IN WHOSE NAME ASSESSED		DESCRIPTION OF PROPERTY: SUBDIVISION	Sec. or Lot	Town or Block	Rng.	Number of Acres of Land (Acres / 100ths)	No. School District	Indicate Land Assessed Yes or No	Agricultural Land Assessed Yes or No	Indicate Type of Property	TRUE AND FULL VALUATIONS: LAND Exclusive of Structures and Improvements	BUILDINGS and Other Structures	MACHINERY Permanently Attached to Real Estate	TOTAL True and Full Value	ASSESSED VALUATIONS: RURAL: Homestead Up to $4,000 20%	RURAL: Over $4,000 and Non-Homestead 33⅓%	ALL OTHER: Timber Land, Class 3a 20%	ALL OTHER: Homestead Up to $4,000 25%	ALL OTHER: Over $4,000 and Non-Homestead 40%	ALL OTHER: MACHINERY Permanently Attached to Real Estate 33⅓%	ALL OTHER: Seasonal and Recreational Cabins 33⅓%	TOTAL ASSESSED VALUE	Total Assessed Value as Equalized by the Board of Review	FINAL EQUALIZED VALUE
												Dollars	Dollars	Dollars	Dollars	Dollars	Dollars	Dollars	Dollars	Dollars	Dollars	Dollars	Dollars	Dollars	Dollars
	John Kohanek	1	Oak Lawn Beach SUBDIVISION GOVT LOT 1 - SEC. 9 - 140-26	1				118	Yes	No	L														
	" "	2		2					Yes	"	"														
	" "	3		3					Yes	"	"														
	" "	4		4					Yes	"	R														
	Evelyn Lechky	5		5					Yes	"	L														
	" "	6		6					Yes	No	L														
	Helen F. O'Malley + Hazel Gallinard	7		7					Yes	"	"														
	" " " "	8		8					Yes	"	"														
	Michael + Lillian Hetzey	9		9					No	Yes	L														
	" " " "	10		10					No	"	"														
	Michael Hetzey	11		11					No	Yes	L														
	" "	12		12					No	"	"														
	Marjory M. + A. L. Ostrander, Jr.	13		13					No	"	"														
	" " " "	14		14					No	"	"														
	Orlen + Rose Damon	15		15					No	"	"														
	" " "	16		16					No	Yes	L														
	Clara P. Romain	17		17					No	"	"														
	" "	18		18					No	No	"														
		19																							
		20																							

VALUATIONS BY SCHOOL DISTRICTS AS EQUALIZED BY DEPARTMENT OF TAXATION

	SOLD FOR TAXES	District No. 118 Rate 27 Mills	District No. 2 Rate 27 Mills	District No. 118 Rate 26 Mills	District No. Rate Mills	District No. Rate Mills	District No. Rate Mills	Tax Including State Homestead Mills	State Tax on Non-Homestead 9.1 Mills	SPECIAL TAXES	SPECIAL TAXES	TOTAL TAXES	PAID	WHEN PAID	Number of Receipt	March Settlement 1962	June Settlement 1962	Penalty	November Settlement 1962	Penalty	Collections to First Monday in January 1963	Penalty	Delinquent on First Monday in January 1963	Total Delinquent Tax and Penalty	REMARKS
		Dollars		Dollars	Dollars	Dollars	Dollars			$ cts.	$ cts.	$ cts.		Month Day Year		$ cts.	$ cts.	$ cts.	$ cts.	$ cts.	$ cts.	$ cts.	$ cts.	$ cts.	
1				4 6				162				162	1 PAID IN FULL	MAY 9 1962											12096
2				4 6				162				162	2 PAID IN FULL	MAY 9 1962											"
3				4 6				162				162	3 PAID IN FULL	MAY 9 1962	8643		33.12								"
4				4 104				2826				2826	4 PAID IN FULL	MAY 9 1962											"
5				4 6				162				162	5 PAID IN FULL	MAY 9 1962											12095
6				4 6				162				162	6 PAID IN FULL	MAY 9 1962	8641		32.4								"
7				4 78				2118				2118	7 PAID IN FULL	MAY 9 1962			21.18								12094
8				4 6				162				162	8 PAID IN FULL	MAY 9 1962	8638		16.2								"
9		10						246	08			254	9 PAID IN FULL	OCT 1 0 1962											14179
10		10						246	08			254	10 PAID IN FULL	OCT 1 0 1962	17704				37.35	1.31					"
11		11						2738	102			2840	11 PAID IN FULL	OCT 1 0 1962											"
12		15						370	14			384	12 PAID IN FULL	OCT 1 0 1962											"
13	ED FOR TAXES	35						864	32			896	13										8.96		Sold Apl. 1957
14	ED FOR TAXES	15						370	14			384	14										3.84		" " "
15		99						2442	90			2532	15 1st Half Paid	MAY 9 1962	14493		-		14.58					22.85	12030
16		15						370	14			384	16 2nd HALF PAID	OCT 3 1 1962	14891		14.58								12030
17		15						370	14			384	17 PAID IN FULL	MAY 2 4 1962	12084		3.84								12097
18				15				408	14			422	18 PAID IN FULL	MAY 2 4 1962			4.22								"
19													19												
20													20												
		306		4 218 = 4218 15 = 340 233 = 548				6324 8016 14340	310			14650					81.30		51.42				18.80		

Assessment Roll and Tax List of Real Property in the Dove of Thunder Lake, Cass County, Minnesota, for Taxes for the Year 1961.

Form 3C HILLER-DAVIS CO., MINNEAPOLIS

* Indicate Type of Property: R-Residential, C-Commercial, I-Industrial, U-Utility, F-Farm, L-Lakeshore, T-Timber, M-Mineral

	In Whose Name Assessed	Description of Property: Subdivision	Sec. or Lot	Town or Block	Rng.	Number of Acres of Land (Acres 100ths)	No. School District	Indicate Homestead Yes or No	Agri. or Seas. Res. Yes or No	Indicate Type of Property	True and Full Valuations: Land Exclusive of Structures and Improvements	Buildings and Other Structures	Machinery Permanently Attached to Real Estate	Total True and Full Value	Assessed Valuations: Rural: Homestead Up to $4,000 20%	Rural: Over $4,000 and Non-Homestead 33⅓%	All Other: Timber Land Class 3a 20%	All Other: Homestead Up to $4,000 25%	All Other: Over $4,000 and Non-Homestead 40%	All Other: Machinery Permanently Attached to Real Estate 33⅓%	All Other: Seasonal and Recreational Cabins 33⅓%	Total Assessed Value	Total Assessed Value as Equalized by the Board of Review	Final Equalized Value	Remarks
											Dollars	Dollars	Dollars	Dollars	Dollars	Dollars	Dollars	Dollars	Dollars	Dollars	Dollars	Dollars	Dollars	Dollars	
1	Part E ½ Nancy C. Stratemann ~~Antfred E. Rumbo~~	Oak Lawn Beach	19				118	No	No	L															
2	Joseph E. Romaden		20					No	"	"															
3	" " "		21					No	"	"															
4	Claude, Fred + Lillian P. Steere		22					No	Yes	"															
5	" " " "		23					No	"	"															
6	State of Minnesota		4																						
7																									
8																									
9																									
10																									
11																									
12																									
13																									
14																									
15																									
16																									
17																									
18																									
19																									
20																									

	Sold for Taxes	Valuations by School Districts as Equalized by Department of Taxation: District No. 118 Rate 45 Mills	District No. 118 Rate 45 Mills	District No. ..... Rate ..... Mills	District No. ..... Rate ..... Mills	District No. ..... Rate ..... Mills	Tax Including State Homestead ..... Mills	State Tax on Non-Homestead 9.12 Mills	Special Taxes	Special Taxes	Total Taxes	Paid	When Paid (Month Day Year)	Number of Receipt	March Settlement 1962	June Settlement 1962	Penalty	November Settlement 1962	Penalty	Collections to First Monday in January 1963	Penalty	Delinquent on First Monday in January 1963	Total Delinquent Tax and Penalty	Remarks
		Dollars	Dollars	Dollars	Dollars	Dollars	$ cts.	$ cts.	$ cts.	$ cts.	$ cts.				$ cts.	$ cts.	$ cts.	$ cts.	$ cts.	$ cts.	$ cts.	$ cts.	$ cts.	
1				15			408	14			422											422	464	no address 11837
2				15			408	14			422	PAID IN FULL	MAY 9 1962	8640		422								11961
3				15			408	14			422	PAID IN FULL	MAY 9 1962			422								"
4	15						370	14			384	PAID IN FULL	MAY 9 1962	8666		384								12029
5	203						5006	186			5192	PAID IN FULL	MAY 9 1962			5192								"
6																								
7																								
8																								
9																								
10																								
11																								
12																								
13																								
14																								
15																								
16																								
17																								
18																								
19																								
20																								
		218		45 = 263			1334 / 5376 / 6660	242			6842					6420						422		

Form SC MILLER-DAVIS CO., MINNEAPOLIS

Assessment Roll and Tax List of Real Property in the Town of Thunder Lake, Cass County, Minnesota, for Taxes for the Year 1961.

* Indicate Type of Property: R-Residential, C-Commercial, I-Industrial, U-Utility, F-Farm, L-Lakeshore, T-Timber, M-Mineral

	IN WHOSE NAME ASSESSED	DESCRIPTION OF PROPERTY: SUBDIVISION	Sec. or Lot	Town or Block	Rng.	Number of Acres of Land	No. School District	Indicate Homestead Yes or No	Agri. or Resc. Yes or No	* Indicate Type of Property	TRUE AND FULL VALUATIONS: LAND Exclusive of Structures and Improvements	BUILDINGS and Other Structures	MACHINERY Permanently Attached to Real Estate	TOTAL True and Full Value	ASSESSED VALUATIONS: RURAL: Homestead Up to $4,000 20%	RURAL: Over $4,000 and Non-Homestead 33⅓%	ALL OTHER: Timber Land Class 3a 20%	ALL OTHER: Homestead Up to $4,000 25%	ALL OTHER: Over $4,000 and Non-Homestead 40%	ALL OTHER: MACHINERY Permanently Attached to Real Estate 33⅓%	ALL OTHER: Seasonal and Recreational Cabins 33⅓%	TOTAL ASSESSED VALUE	Total Assessed Value as Equalized by the Board of Review	FINAL EQUALIZED VALUE
		Birchwood Terrace									Dollars	Dollars	Dollars	Dollars	Dollars	Dollars	Dollars	Dollars	Dollars	Dollars	Dollars	Dollars	Dollars	Dollars
		PART OF GOV'T LOT 4 - SEC. 8 - 140 - 26																						
1	Frank X. Henke		1	1		113 Acres (16.16 Ac.)	113	No	Yes	L														
2	" "		2					No	"	"														
3	" "		3					No	"	"														
4	" "		4					No	"	"														
5	Louis C. & Anna C. Henke		5					No Yes	No	"														
6	" " "		6					No	No	L														
7	" " "		7					No	"	"														
8	" " "		8					No	"	"														
9	" " "		9					No	"	"														
10	" " "		10					No	"	"														
11	Louis C. & Anna C. Henke		11					No	No	L														
12	" " "		12					No	"	"														
13	" " "		13					No	"	"														
14	" " "		14					No	"	"														
15	Delton D. & Florence M. Haby		15					No	Yes	"														
16	" " "		16					No	Yes	L														
17	" " "		17					No	"	"														
18	Herman R. & Henrietta B. Nordby		18					No	"	"														
19	" " "		19					No	"	"														
20	Emil J. & Mae E. Lagerstrom, Edward R. & Velma R. Anderson	E. 1351' of Lots 5-10 Incl.																						

	SOLD FOR TAXES	VALUATIONS BY SCHOOL DISTRICTS AS EQUALIZED BY DEPARTMENT OF TAXATION: District No. 116 Rate 1.5 Mills	District No. 2 Rate 1.5 Mills	District No. 116 Rate 1.5 Mills	District No. 2 Rate 1.5 Mills	District No. ___ Rate ___ Mills	District No. ___ Rate ___ Mills	Tax including State Homestead ___ Mills	State Tax on Non-Homestead 9.17 Mills	SPECIAL TAXES	SPECIAL TAXES	TOTAL TAXES		PAID	WHEN PAID (Month Day Year)	Number of Receipt	March Settlement 1962	June Settlement 1962	Penalty	November Settlement 1962	Penalty	Collections to First Monday in January 1963	Penalty	Delinquent on First Monday in January 1963	Total Delinquent Tax and Penalty	REMARKS
		Dollars	Dollars	Dollars	Dollars	Dollars	Dollars	$ cts.	$ cts.	$ cts.	$ cts.	$ cts.					$ cts.	$ cts.	$ cts.	$ cts.	$ cts.	$ cts.	$ cts.	$ cts.	$ cts.	
1		310						7640	282			7928	1	PAID IN FULL	MAY 2 4 1962			79 28								12049
2		15						370	14			384	2	PAID IN FULL	MAY 2 4 1962			3 84								"
3		15						370	14			384	3	PAID IN FULL	MAY 2 4 1962	12281		3 84								"
4		15						370	14			384	4	PAID IN FULL	MAY 2 4 1962			3 84								"
5				4800 / 462				326 52	3 66			330 18	5	PAID IN FULL	MAY 9 1962											12047
6				15				408	14			422	6	PAID IN FULL	MAY 9 1962											"
7				15				408	14			422	7	PAID IN FULL	MAY 9 1962											"
8				15				408	14			422	8	PAID IN FULL	MAY 9 1962											"
9				15				408	14			422	9	PAID IN FULL	MAY 9 1962	8651										"
10				10				272	08			280	10	PAID IN FULL	MAY 9 1962			36 67								"
11				15				408	14			422	11	PAID IN FULL	MAY 9 1962											"
12				15				408	14			422	12	PAID IN FULL	MAY 9 1962											"
13				15				408	14			422	13	PAID IN FULL	MAY 9 1962											"
14				15				408	14			422	14	PAID IN FULL	MAY 9 1962											"
15		15						370	14			384	15	2nd HALF PAID 1st HALF PAID	OCT 3 1 1962 MAY 2 8 1962											12033
16		375						9250	342			9592	16	2nd HALF PAID 1st HALF PAID	OCT 3 1 1962 MAY 2 8 1962	12472 2765		51 89		51 80						12307
17		15						370	14			384	17	2nd HALF PAID 1st HALF PAID	OCT 3 1 1962 MAY 2 8 1962											"
18		207						5106	188			5294	18	PAID IN FULL	MAY 1 5 1962			52 94								12025
19		15						370	14			384	19	PAID IN FULL	MAY 1 5 1962	8955		3 84								"
20													20													
		962		4800 = 4800 537 = 1514 1037 = 2314				361 88 24222 60710	1362			61792						566 12		51 80						

Cooley Trail Park Page
Oak Park Beaches
Oak Lawn Beach
Birchwood Terrace
1st Addition Birchwood Terrace
Bayview Bay Shores
Trailside Sand Beach
Del Bay Point
Plat of P. 3. 6

Form 5C MILLER-DAVIS CO., MINNEAPOLIS

Assessment Roll and Tax List of Real Property in the Town of Hunters Lake, Cass County, Minnesota, for Taxes for the Year 1961.

* Indicate Type of Property: R-Residential, C-Commercial, I-Industrial, U-Utility, F-Farm, L-Lakeshore, T-Timber, M-Mineral

	IN WHOSE NAME ASSESSED		DESCRIPTION OF PROPERTY: SUBDIVISION	Sec. or Lot	Town or Block	Rng.	Number of Acres of Land (Acres 100ths)	No. School District	Indicate Homestead Yes or No	Agr. or Seas. Recr. Yes or No	* Indicate Type of Property	TRUE AND FULL VALUATIONS: LAND Exclusive of Structures and Improvements	BUILDINGS and Other Structures	MACHINERY Permanently Attached to Real Estate	TOTAL True and Full Value	ASSESSED VALUATIONS: RURAL: Homestead Up to $4,000 20%	RURAL: Over $4,000 and Non-Homestead 33⅓%	ALL OTHER: Timber Land Class 3e 20%	ALL OTHER: Homestead Up to $4,000 25%	ALL OTHER: Over $4,000 Non-Homestead 40%	ALL OTHER: Machinery Permanently Attached to Real Estate 33⅓%	ALL OTHER: Seasonal and Recreational Cabins 33⅓%	TOTAL ASSESSED VALUE	Total Assessed Value as Equalized by the Board of Review	FINAL EQUALIZED VALUE
							Acres 100ths					Dollars	Dollars	Dollars	Dollars	Dollars	Dollars	Dollars	Dollars	Dollars	Dollars	Dollars	Dollars	Dollars	Dollars
Cooley Trail Duck Pass	Harlan & Marie Louise Nyggaard	1	Birchwood Terrace	20	1			118	NO	YES	L														
Oak Park Beaches	" " " "	2		21					NO	"	"														
	" " " "	3		22					NO	"	"														
Oak Lawn Beach	" " " "	4		23					NO	"	"														
	" " " "	5		24					NO	"	"														
Birchwood Terrace	Carl J. Hage	6		25					NO	YES	R														
	" "	7		26					NO	"	L														
		8																							
		9																							
		10																							
		11																							
		12																							
		13																							
		14																							
		15																							
		16																							
		17																							
		18																							
		19																							
		20																							

	SOLD FOR TAXES	VALUATIONS BY SCHOOL DISTRICTS AS EQUALIZED BY DEPARTMENT OF TAXATION: District 118 Rate 45 Mills	District No. Rate Mills	District No. Rate Mills	District No. Rate Mills	District No. Rate Mills	District No. Rate Mills	Tax including State Homestead Mills	State Tax on Non-Homestead 41 Mills	SPECIAL TAXES	SPECIAL TAXES	TOTAL TAXES	PAID	WHEN PAID (Month Day Year)	Number of Receipt	March Settlement 1962	June Settlement 1962	Penalty	November Settlement 1962	Penalty	Collections to First Monday in January 1963	Penalty	Delinquent on First Monday in January 1963	Total Delinquent Tax and Penalty	REMARKS
		Dollars	Dollars	Dollars	Dollars	Dollars	Dollars	$ cts.	$ cts.	$ cts.	$ cts.	$ cts.				$ cts.	$ cts.	$ cts.	$ cts.	$ cts.	$ cts.	$ cts.	$ cts.	$ cts.	
1		271						6684	248			69.32	1	2nd HALF PAID OCT 2 9 1962 1st Half Paid MAY 3 1 1962			34.66		34.66						12054
2		10						246	10			2.56	2	2nd HALF PAID OCT 2 9 1962 1st Half Paid MAY 3 1 1962			1.28		1.28						22304 "
3		10						246	10			2.56	3	2nd HALF PAID OCT 2 9 1962 1st HALF PAID MAY 3 1 1962	16894 19455		1.28		1.28						"
4		15						370	14			3.84	4	2nd HALF PAID OCT 2 9 1962 1st HALF PAID MAY 3 1 1962			1.92		1.92						"
5		10						246	10			2.56	5	2nd HALF PAID OCT 2 9 1962 1st Half Paid MAY 3 1 1962			1.28		1.28						"
6		389						9594	354			99.48	6	2nd HALF PAID OCT 2 9 1962 1st HALF PAID MAY 2 8 1962	11326		51.66		51.66						22306 12024
7		15						370	14			3.84	7	2nd HALF PAID OCT 3 1 1962 1st HALF PAID MAY 2 8 1962	14776										"
8													8												
9													9												
10													10												
11													11												
12													12												
13													13												
14													14												
15													15												
16													16												
17													17												
18													18												
19													19												
20													20												
		720						17756	660			18416					92.08		92.08						

Assessment Roll and Tax List of Real Property in the Town of Shoreless Lake

Form 50 — HILLSBORO CO., MINNEAPOLIS

* Indicate Type of Property: R-Residential, C-Commercial, I-Industrial, U-Utility, F-Farm, L-Lakeshore, T-Timber, M-Mineral

	IN WHOSE NAME ASSESSED		DESCRIPTION OF PROPERTY: SUBDIVISION	Sec. or Lot	Town or Block	Rng.	Number of Acres of Land: Acres	100ths	No. School District	Indicate Homestead Yes or No	Agri. or Resa. Rerr Yes or No	* Indicate Type Property	TRUE AND FULL VALUATIONS: LAND Exclusive of Structures and Improvements	BUILDINGS and Other Structures	MACHINERY Permanently Attached to Real Estate	TOTAL True and Full Value	ASSESSED VALUATIONS: RURAL: Homestead Up to $4,000 20%	RURAL: Over $4,000 and Non-Homestead 33⅓%	ALL OTHER: Timber Land Class 3a 20%	ALL OTHER: Homestead Up to $4,000 25%	ALL OTHER: Over $4,000 and Non-Homestead 40%	ALL OTHER: MACHINERY Permanently Attached to Real Estate 33⅓%	ALL OTHER: Seasonal and Recreational Cabins 33⅓%	TOTAL ASSESSED VALUE	Total Assessed Value as Equalized by the Board of Review	FINAL EQUALIZED VALUE
													Dollars	Dollars	Dollars	Dollars	Dollars	Dollars	Dollars	Dollars	Dollars	Dollars	Dollars	Dollars	Dollars	Dollars
1	Frank X. Klenke	1	Birchwood Terrace	1	2				118	NO	NO	L														
2	" "	2		2						NO	"	"														
3	" "	3		3						NO	"	"														
4																										
5																										
6																										
7																										
8																										
9																										
10																										
11																										
12																										
13																										
14																										
15																										
16																										
17																										
18																										
19																										
20																										

Cass County, Minnesota, for Taxes for the Year 1961.

	SOLD FOR TAXES	VALUATIONS BY SCHOOL DISTRICTS AS EQUALIZED BY DEPARTMENT OF TAXATION: District No.____ Rate____ Mills	District No.____ Rate____ Mills	District No. 118 Rate 15 Mills	District No.____ Rate____ Mills	District No.____ Rate____ Mills	District No.____ Rate____ Mills	Tax Including State Homestead ____ Mills	State Tax on Non-Homestead 4.11 Mills	SPECIAL TAXES	SPECIAL TAXES	TOTAL TAXES	PAID	WHEN PAID	Number of Receipt	March Settlement 1963	June Settlement 1962	Penalty	November Settlement 1962	Penalty	Collections to First Monday in January 1963	Penalty	Delinquent on First Monday in January 1963	Total Delinquent Tax and Penalty	REMARKS
		Dollars	Dollars	Dollars	Dollars	Dollars	Dollars	$ cts.	$ cts.	$ cts.	$ cts.	$ cts.		Month Day Year		$ cts.	$ cts.	$ cts.	$ cts.	$ cts.	$ cts.	$ cts.	$ cts.	$ cts.	
1			15					408	14			422	PAID IN FULL	MAY 24 1963			422								120440
2			15					408	14			422	PAID IN FULL	MAY 24 1963	22891		422								"
3			15					408	14			422	PAID IN FULL	MAY 24 1963			422								"
4																									
5																									
6																									
7																									
8																									
9																									
10																									
11																									
12																									
13																									
14																									
15																									
16																									
17																									
18																									
19																									
20																									
			45					1224	42			1266					1266								

Form 5C MILLER-DAVIS CO., MINNEAPOLIS

Assessment Roll and Tax List of Real Property in the Town of Hundred Lake, Cass County, Minnesota, for Taxes for the Year 1961.

* Indicate Type of Property: R-Residential, C-Commercial, I-Industrial, U-Utility, F-Farm, L-Lakeshore, T-Timber, M-Mineral

	IN WHOSE NAME ASSESSED	DESCRIPTION OF PROPERTY: Subdivision	Sec. or Lot	Town or Block	Rng.	Number of Acres of Land (Acres 100ths)	No. School District	Indicate Homestead Yes or No	Agricultural Rural Rev. Yes or No	* Indicate Type of Property	TRUE AND FULL VALUATIONS: LAND Exclusive of Structures and Improvements (Dollars)	BUILDINGS and Other Structures (Dollars)	MACHINERY Permanently Attached to Real Estate (Dollars)	TOTAL True and Full Value (Dollars)	ASSESSED VALUATIONS: RURAL: Homestead Up to $4,000 20% (Dollars)	RURAL: Over $4,000 and Non-Homestead 33⅓% (Dollars)	ALL OTHER: Timber Land Class 3a 20% (Dollars)	ALL OTHER: Homestead Up to $4,000 25% (Dollars)	ALL OTHER: Over $4,000 and Non-Homestead 40% (Dollars)	ALL OTHER: Machinery Permanently Attached to Real Estate 33⅓% (Dollars)	ALL OTHER: Seasonal and Recreational Cabins 33⅓% (Dollars)	TOTAL ASSESSED VALUE (Dollars)	Total Assessed Value as Equalized by the Board of Review (Dollars)	FINAL EQUALIZED VALUE (Dollars)
1	State of Minnesota	Del Bay Point PART OF GOVT LOT 1 - SEC. 16-145-26	1	1		(5.78 AC)	118																	
2	State of Minnesota		2																					
3																								
4																								
5																								
6																								
7																								
8																								
9																								
10																								
11																								
12																								
13																								
14																								
15																								
16																								
17																								
18																								
19																								
20																								

	SOLD FOR TAXES	VALUATIONS BY SCHOOL DISTRICTS AS EQUALIZED BY DEPARTMENT OF TAXATION: District No. 118 Rate ___ Mills (Dollars)	District No. ___ Rate ___ Mills (Dollars)	District No. ___ Rate ___ Mills (Dollars)	District No. ___ Rate ___ Mills (Dollars)	District No. ___ Rate ___ Mills (Dollars)	Tax Including State Homestead ___ Mills ($ cts.)	State Tax on Non-Homestead ___ Mills ($ cts.)	SPECIAL TAXES ($ cts.)	SPECIAL TAXES ($ cts.)	TOTAL TAXES ($ cts.)		PAID	WHEN PAID (Month Day Year)	Number of Receipt	March Settlement 1962 ($ cts.)	June Settlement 1962 ($ cts.)	Penalty ($ cts.)	November Settlement 1962 ($ cts.)	Penalty ($ cts.)	Collections to First Monday in January 1963 ($ cts.)	Penalty ($ cts.)	Delinquent on First Monday in January 1963 ($ cts.)	Total Delinquent Tax and Penalty ($ cts.)	REMARKS
1												1												
2		76 Tax 1961 Forfeited										2												
3												3												
4												4												
5												5												
6												6												
7												7												
8												8												
9												9												
10												10												
11												11												
12												12												
13												13												
14												14												
15												15												
16												16												
17												17												
18												18												
19												19												
20												20												

Assessment Roll and Tax List of Real Property in the Town of Thunder Lake, Cass County, Minnesota, for Taxes for the Year 1961.

Form 5C. MILLER-DAVIS CO., MINNEAPOLIS

* Indicate Type of Property: R-Residential, C-Commercial, I-Industrial, U-Utility, F-Farm, L-Lakeshore, T-Timber, M-Mineral

	IN WHOSE NAME ASSESSED		DESCRIPTION OF PROPERTY: SUBDIVISION	Sec. or Lot	Town or Block	Rng.	Number of Acres of Land: Acres	100ths	No. School District	Indicate Homestead Yes or No	Agri. or Seas. Here Yes or No	* Indicate Type Property	TRUE AND FULL VALUATIONS: LAND Exclusive of Structures and Improvements	BUILDINGS and Other Structures	MACHINERY Permanently Attached to Real Estate	TOTAL True and Full Value	ASSESSED VALUATIONS: RURAL: Homestead Up to $4,000 20%	RURAL: Over $4,000 and Non-Homestead 33⅓%	ALL OTHER: Timber Land Class 3a 20%	ALL OTHER: Homestead Up to $4,000 25%	ALL OTHER: Over $4,000 and Non-Homestead 40%	ALL OTHER: Machinery Permanently Attached to Real Estate 33⅓%	ALL OTHER: Seasonal and Recreational Cabins 33⅓%	TOTAL ASSESSED VALUE	Total Assessed Value as Equalized by the Board of Review	FINAL EQUALIZED VALUE
													Dollars	Dollars	Dollars	Dollars	Dollars	Dollars	Dollars	Dollars	Dollars	Dollars	Dollars	Dollars	Dollars	Dollars
Cooley Trail Duck Pass	Charles N. Elliott	1	Del Ray Point	1	2				118	No	Yes	L														
Oak Park Beaches	H. Ray + Odella C. Cline	2		2						No	No	"														
	" " "	3		3						No	Yes	"														
Oak Lawn Beach	" " "	4		4						No	No	"														
	" " "	5		5						No	Yes	"														
Birchwood Terrace	" " "	6		6						No	Yes	L														
	" " "	7		7						No	No	"														
	" " "	8		8						No	Yes	"														
Del Ray Point		9																								
		10																								
		11																								
		12																								
		13																								
		14																								
		15																								
		16																								
		17																								
		18																								
		19																								
		20																								

	SOLD FOR TAXES	VALUATIONS BY SCHOOL DISTRICTS AS EQUALIZED BY DEPARTMENT OF TAXATION: District No. 118 Rate 60 Mills	District No. 118 Rate 60 Mills	District No. ___ Rate ___ Mills	District No. ___ Rate ___ Mills	District No. ___ Rate ___ Mills	District No. ___ Rate ___ Mills	Tax including State Homestead ___ Mills	State Tax on Non-Homestead 1961 ___ Mills	SPECIAL TAXES	SPECIAL TAXES	TOTAL TAXES	PAID	WHEN PAID	Number of Receipt	March Settlement 1962	June Settlement 1962	Penalty	November Settlement 1962	Penalty	Collections to First Monday in January 1963	Penalty	Delinquent on First Monday in January 1963	Total Delinquent Tax and Penalty	REMARKS
		Dollars	Dollars	Dollars	Dollars	Dollars	Dollars	$ cts.	$ cts.	$ cts.	$ cts.	$ cts.		Month Day Year		$ cts.	$ cts.	$ cts.	$ cts.	$ cts.	$ cts.	$ cts.	$ cts.	$ cts.	
1		13						320	12			332	PAID IN FULL	MAY 2 4 1962	12288		3 32								19212
2				13				354	12			366	PAID IN FULL	MAY 3 1 1962											19646
3		13						320	12			332	PAID IN FULL	MAY 3 1 1962											19214
4				13				354	12			366	PAID IN FULL	MAY 3 1 1962											"
5		13						320	12			332	PAID IN FULL	MAY 3 1 1962											"
6		13						320	12			332	PAID IN FULL	MAY 3 1 1962	14850		23 43								"
7				10				272	08			280	PAID IN FULL	MAY 3 1 1962											"
8		13						320	12			332	PAID IN FULL	MAY 3 1 1962											"
9																									
10																									
11																									
12																									
13																									
14																									
15																									
16																									
17																									
18																									
19																									
20																									
		65		34 + 101				9 30 / 1600 / 2530	92			2672					2672								

Assessment Roll and Tax List of Real Property in the Town of Thunder Lake, Cass County, Minnesota, for Taxes for the Year 1961.

Form 5C MILLER-DAVIS CO., MINNEAPOLIS

* Indicate Type of Property: R-Residential, C-Commercial, I-Industrial, U-Utility, F-Farm, L-Lakeshore, T-Timber, M-Mineral

	In Whose Name Assessed		Description of Property: Subdivision	Sec. or Lot	Town or Block	Rng.	Number of Acres of Land (Acres / 100ths)	No. School District	Indicate Homestead Yes or No	Agri. or Seas. Recr. Yes or No	Indicate Type of Property	True and Full Valuations: Land Exclusive of Structures and Improvements	Buildings and Other Structures	Machinery Permanently Attached to Real Estate	Total True and Full Value	Assessed Valuations: Rural: Homestead Up to $4,000 20%	Rural: Over $4,000 and Non-Homestead 33⅓%	All Other: Timber Land Class 3a 20%	All Other: Homestead Up to $4,000 25%	All Other: Over $4,000 and Non-Homestead 40%	All Other: Machinery Permanently Attached to Real Estate 33⅓%	All Other: Seasonal and Recreational Cabins 33⅓%	Total Assessed Value	Total Assessed Value as Equalized by the Board of Review	Final Equalized Value	Remarks
			Del Ray Point				Acres 100ths					Dollars	Dollars	Dollars	Dollars	Dollars	Dollars	Dollars	Dollars	Dollars	Dollars	Dollars	Dollars	Dollars	Dollars	
1	Jeff + Myrtle V. Shisler	1		1	3			118	No	Yes	L															12031
	" " "	2		2					No	"	"															"
3	Rudolph A + Max F. Herbig	3		3					No	"	"															12032
4	Richard G. Yletha	4		4					No	No	"															12058
5	" "	5		5					No	Yes	"															"
6	Nettie M. + Cressie Kollath	6		6					No	Yes	L															12033
7																										
8																										
9																										
10																										
11																										
12																										
13																										
14																										
15																										
16																										
17																										
18																										
19																										
20																										

Valuations by School Districts as Equalized by Department of Taxation

Sold for Taxes	District No. 118 Rate 45 Mills	District No. ___ Rate ___ Mills	District No. 118 Rate 45 Mills	District No. ___ Rate ___ Mills	District No. ___ Rate ___ Mills	District No. ___ Rate ___ Mills	Tax Including State Homestead ___ Mills	State Tax on Non-Homestead 9.12 Mills	Special Taxes	Special Taxes	Total Taxes	Paid	When Paid Month	Day	Year	Number of Receipt	March Settlement 1962	June Settlement 1962	Penalty	November Settlement 1962	Penalty	Collections to First Monday in January 1963	Penalty	Delinquent on First Monday in January 1963	Total Delinquent Tax and Penalty
	Dollars	Dollars	Dollars	Dollars	Dollars	Dollars	$ cts.	$ cts.	$ cts.	$ cts.	$ cts.						$ cts.	$ cts.	$ cts.	$ cts.	$ cts.	$ cts.	$ cts.	$ cts.	$ cts.
1		13					320	12			332	PAID IN FULL	MAY	9	1962			332							
2		13					320	12			332	PAID IN FULL	MAY	9	1962	8645		332							
3		93					2294	84			2378	PAID IN FULL	MAY	2	1962	12279		2378							
4				10			272	10			282	PAID IN FULL	MAY	2	1962			282							
5		13					320	12			332	PAID IN FULL	MAY	2	1962	12274		332							
6		186					4588	170			4758	PAID IN FULL	MAY	9	1962	8658		4758							
7																									
8																									
9																									
10																									
11																									
12																									
13																									
14																									
15																									
16																									
17																									
18																									
19																									
20																									
		318		10 = 328			272 / 7842 / 8114	300			8414							8414							

Doolittle Park | Oak Park Beaches | Oak Lawn Beach | Birchwood Terrace | Del Ray Point | Lots Adjn. Birchwood Terrace | Bayshore Beach | Trailer Sand Beach | Plat of P. I. G.

Assessment Roll and Tax List of Real Property in the Town of Thunder Lake

Form 5C. MILLER-DAVIS CO., MINNEAPOLIS

* Indicate Type of Property: R-Residential, C-Commercial, I-Industrial, U-Utility, F-Farm, L-Lakeshore, T-Timber, M-Mineral

	In Whose Name Assessed		Description of Property: Subdivision	Sec. or Lot	Town or Block	Rng.	Number of Acres of Land (Acres / 100ths)	No. School District	Indicate Homestead Yes or No	Apply Sen. Reg. Yes or No	* Indicate Type of Property	True and Full Valuations: Land Exclusive of Structures and Improvements	Buildings and Other Structures	Machinery Permanently Attached to Real Estate	Total True and Full Value	Assessed Valuations: Rural: Homestead Up to $4,000 20%	Rural: Over $4,000 and Non-Homestead 33⅓%	All Other: Timber Land Class 3a 20%	All Other: Homestead Up to $4,000 25%	All Other: Over $4,000 and Non-Homestead 40%	All Other: Machinery Permanently Attached to Real Estate 33⅓%	All Other: Seasonal and Recreational Cabins 33⅓%	Total Assessed Value	Total Assessed Value as Equalized by the Board of Review	Final Equalized Value
												Dollars	Dollars	Dollars	Dollars	Dollars	Dollars	Dollars	Dollars	Dollars	Dollars	Dollars	Dollars	Dollars	Dollars
			PART OF GOVT LOT 3-SEC.	9	140	26																			
1	Einar & Stella E. Kroendahl			1			1.15		No	Yes	L														
2	Carl E. & Gladys M. Hallquist			2			1.0		"	"	"														
3	Geo. Parrish, Etal			3			1.0		"	"	"														
4	Albert L. & Ora Parrish			4			1.0		"	"	"		1440 mill by 16									495			
5	George & Vivian Parrish			5			1.0		"	"	"														
6	Hakon & Anna Johnson			6			1.0		No	Yes	L														
7	Vernon & Ethel Sinclair			7			1.0		"	"	"														
8	Guy & Borghild Nollert			8			1.0		"	"	"														
9	Marvin & Elizabeth Ellend			9			1.0		"	"	"														
10	Marvin & Beverly M. Parrish			10			1.0		"	"	"														
11	George L. & Vivian A. Parrish			11			1.0		No	Yes	L														
12	" "			12			1.0		"	"	"														
13																									
14																									
15																									
16																									
17																									
18																									
19																									
20																									

	Sold for Taxes	Valuations by School Districts as Equalized by Department of Taxation: District 115 No. 45 Rate 47 Mills	District No. ___ Rate ___ Mills	District No. ___ Rate ___ Mills	District No. ___ Rate ___ Mills	District No. ___ Rate ___ Mills	District No. ___ Rate ___ Mills	Tax including State Homestead ___ Mills	State Tax on Non-Homestead 9.12 Mills	Special Taxes	Special Taxes	Total Taxes	Paid	When Paid: Month Day Year	Number of Receipt	March Settlement 1962	June Settlement 1962	Penalty	November Settlement 1962	Penalty	Collections to First Monday in January 1963	Penalty	Delinquent on First Monday in January 1963	Total Delinquent Tax and Penalty	Remarks
		Dollars	Dollars	Dollars	Dollars	Dollars	Dollars	$ cts.	$ cts.	$ cts.	$ cts.	$ cts.					$ cts.	$ cts.	$ cts.	$ cts.	$ cts.	$ cts.	$ cts.	$ cts.	
1		186						4588	170			4758	PAID IN FULL	MAY 9 1962	8644		4758								12012
2		124						3058	114			3172	PAID IN FULL	MAY 24 1962	22372		31.72								12014
3		15						370	14			384	PAID IN FULL	MAY 24 1962			3.84								"
4		445	Abate A 8872					6958	255			7213	Balance Paid	OCT 3 1962	22864				8.82						22361 Cancelled
		2397						62508	4452			66960	1st HALF PAID	MAY 31 1962	11378		633.30								Paid Under Protest 177
5		10						246	10			256	PAID IN FULL	MAY 31 1962	14878		2.56								12015
6		99						2442	90			2532	PAID IN FULL	MAY 15 1962	14554		25.32								12016
7		171						4218	156			4374	PAID IN FULL	MAY 15 1962	14774		43.74								12013
8		171						4218	156			4374	1st Half Paid 2nd Half Paid	MAY 31 1962 OCT 31 1962	14858 20793		21.87		21.87 16.62						22312 12015
9		130						3206	118			3324	1st Half Paid 2nd HALF PAID	MAY 31 1962 OCT 31 1962	14896 20797		16.62								22304 12014
10		154						3798	140			3938	1st Half Paid 2nd HALF PAID	MAY 31 1962 OCT 31 1962	14855 20798		19.69				19.69	1.58			15128
11		154						3798	140			3938	PAID IN FULL	MAY 31 1962	14878		3938								12018
12		10						246	10			256	PAID IN FULL	MAY 31 1962			256								"
13																									
14																									
15																									
16																									
17																									
18																									
19																									
20																									
		1719						42396	1570			43966					31818		47.31		19.69				54.48 abstract

Assessment Roll and Tax List of Real Property in the Town of Meander Lake, Cass County, Minnesota, for Taxes for the Year 1961.

Form 3C—MILLER-DAVIS CO., MINNEAPOLIS

* Indicate Type of Property: R-Residential, C-Commercial, I-Industrial, U-Utility, F-Farm, L-Lakeshore, T-Timber, M-Mineral

	IN WHOSE NAME ASSESSED		DESCRIPTION OF PROPERTY: SUBDIVISION	Sec. or Lot	Town or Blk	Rng.	Number of Acres of Land (Acres 100ths)	No. School District	Indian Homestead Yes or No	Agricultural Resv. Yes or No	* Indicate Type of Property	TRUE AND FULL VALUATIONS: LAND Exclusive of Structures and Improvements	BUILDINGS and Other Structures	MACHINERY Permanently Attached to Real Estate	TOTAL True and Full Value	ASSESSED VALUATIONS: RURAL: Homestead Up to $4,000 20%	RURAL: Over $4,000 and Non-Homestead 33⅓%	ALL OTHER: Timber Land Class 3e 20%	ALL OTHER: Homestead Up to $4,000 25%	ALL OTHER: Over $4,000 and Non-Homestead 40%	ALL OTHER: MACHINERY Permanently Attached to Real Estate 33⅓%	ALL OTHER: Seasonal and Recreational Cabins 33⅓%	TOTAL ASSESSED VALUE	Total Assessed Value as Equalized by the Board of Review	FINAL EQUALIZED VALUE
												Dollars	Dollars	Dollars	Dollars	Dollars	Dollars	Dollars	Dollars	Dollars	Dollars	Dollars	Dollars	Dollars	Dollars
			1st ADDN. -Birchwood Terrace																						
			PART OF GOVT LOT 3- SEC.	8-	140-	26																			
	Delbert H. + Betty P. Waterhouse	1		1				118	NO	Yes	L														
	" " "	2		2					NO	"	"														
	Robert + Elaine + Grant + Ardis Waterhouse	3		3					NO	"	"														
	" " " "	4		4					NO	"	"														
	" " " "	5		5	LESS SOLD				NO	"	"														
	Alfred P. + Dora L. Mattison	6	PART OF LOT	5					NO	NO	L														
	Ruth M. + John C. Sigverson	7		6					NO	Yes	"														
	" " "	8		7					NO	"	"														
	" " "	9		8					NO	"	"														
	Charles Waterhouse	10		9					NO	"	"														
	" "	11		10					NO	Yes	L														
	~~John Wm~~ Mark D. + Jo Ann Smedberg	12		11					NO	NO	"														
	" " "	13		12					NO	"	"														
	Donald + Elsie Kleman	14		13					NO	"	"														
	" " "	15		14					NO	Yes	"														
	Sven + Mildred Carlson	16		15					NO	Yes	L														
	" " "	17		16					NO	"	"														
	Edwin P. Waterhouse	18		17					NO	"	"														
	" "	19		18					NO	"	"														
		20																							

VALUATIONS BY SCHOOL DISTRICTS AS EQUALIZED BY DEPARTMENT OF TAXATION

	SOLD FOR TAXES	District No. 118 Rate 42 Mills	District No. ____ Rate ____ Mills	District No. 119 Rate 45 Mills	District No. ____ Rate ____ Mills	District No. 121 Rate 45 Mills	District No. ____ Rate ____ Mills	Tax including State Tax on Non-Homestead 4.12 Mills	State Tax on Non-Homestead ____ Mills	SPECIAL TAXES	SPECIAL TAXES	TOTAL TAXES
		Dollars	Dollars	Dollars	Dollars	Dollars	Dollars	$ cts.	$ cts.	$ cts.	$ cts.	$ cts.
1		90						2220	82			2302
2		10						246	08			254
3	SOLD FOR TAXES	10						246	08			254
4	SOLD FOR TAXES	113						2788	104			2892
5	SOLD FOR TAXES	7						172	06			178
6				5				136	04			140
7		10						246	08			254
8		250						6166	228			6394
9		10						246	08			254
10		10						246	08			254
11		10						246	08			254
12				10				272	10			282
13				10				272	10			282
14				10				272	10			282
15		90						2220	82			2302
16		250						6166	228			6394
17		10						246	10			256
18		10						246	10			256
19		255						6240	232			6472
20								952				
		1135		35	= 1170			~~27990~~ 27942	1064			30006

	PAID	WHEN PAID (Month Day Year)	Number of Receipt	March Settlement 1962	June Settlement 1962	Penalty	November Settlement 1962	Penalty	Collections to First Monday in January 1963	Penalty	Delinquent on First Monday in January 1963	Total Delinquent Tax and Penalty	REMARKS
				$ cts.	$ cts.	$ cts.	$ cts.	$ cts.	$ cts.	$ cts.	$ cts.	$ cts.	
1											23 02	2532	12060
2											2 54	279	"
3	1st HALF PAID	AUG 13 1962									1 27	140	12034
4	1st HALF PAID	AUG 13 1962	16533				16 62	83			14 40	1591	"
5	1st HALF PAID	AUG 13 1962									89	98	"
6	PAID IN FULL	AUG 13 1962	16532				1 40	03					12035
7	PAID IN FULL	MAY 28 1962			2 54								12061
8	PAID IN FULL	MAY 28 1962	12263		63 94								"
9	PAID IN FULL	MAY 28 1962			2 54								"
10	PAID IN FULL	AUG 13 1962	16534				5 08	13					12060
11	PAID IN FULL	AUG 13 1962											"
12	PAID IN FULL	MAY 29 1962			2 82								No address 11306
13	PAID IN FULL	MAY 29 1962	12097		2 82								"
14	PAID IN FULL	OCT 18 1962	17289				2 82						77776 12060
15	PAID IN FULL	OCT 18 1962					23 02						Contract Book 104 "
16	PAID IN FULL	MAY 24 1962			63 94								12059
17	PAID IN FULL	MAY 24 1962	12292		2 56								"
18											2 56	2826	
19											65 60	7174	12060
20													"
					141 16		48 94				109 96		

Cass County, Minnesota, for Taxes for the Year 1961.

Assessment Roll and Tax List of Real Property in the Town of Pillager Lake, Cass County, Minnesota, for Taxes for the Year 1961.

Form 3C. MILLER-DAVIS CO., MINNEAPOLIS

* Indicate Type of Property: R-Residential, C-Commercial, I-Industrial, U-Utility, F-Farm, L-Lakeshore, T-Timber, M-Mineral

	In Whose Name Assessed	Description of Property: Subdivision (TETER'S BAY SHORE)	Sec. or Lot	Town or Block	Rng.	Number of Acres of Land (Acres / 100ths)	No. School District	Indicate Homestead Yes or No	Agri. Seas. Rev. Yes or No	* Indicate Type of Property	True and Full Valuations: Land Exclusive of Structures and Improvements (Dollars)	Buildings and Other Structures (Dollars)	Machinery Permanently Attached to Real Estate (Dollars)	Total True and Full Value (Dollars)	Assessed Valuations: Rural Homestead Up to $4,000 20% (Dollars)	Rural Over $4,000 and Non-Homestead 33⅓% (Dollars)	All Other Timber Land Class 3a 20% (Dollars)	All Other Homestead Up to $4,000 25% (Dollars)	All Other Over $4,000 and Non-Homestead 40% (Dollars)	All Other Machinery Permanently Attached to Real Estate 33⅓% (Dollars)	All Other Seasonal and Recreational Cabins 33⅓% (Dollars)	Total Assessed Value (Dollars)	Total Assessed Value as Equalized by the Board of Review (Dollars)	Final Equalized Value (Dollars)
		PART OF GOV'T LOT 2 - SEC.	16	140	26																			
1	James & Nell L. Glunder		1				118	No	Yes	L														
2	" " "		2					No	"	"														
3	" " "		3					No	"	"														
4	Jack & Maybelle Hagen		4					No	"	"														
5	" " "		5					No	No	L			1200 Wind Sprite								415			
6	" " "		6					No	Yes	L														
7	Cecil R. & Marion P. Peter		7					No	"	"														
8	Lardie C. & Rose A. Misener		8					No	"	"														
9	" " "		9					No	"	"														
10	Kenneth B. & Monica Nilkinson		10					No	"	"														
11																								
12																								
13																								
14																								
15																								
16																								
17																								
18																								
19																								
20																								

Oak Park | Lockley Park | Oak Park | Sec. 4 | Birchwood Terrace | Teters Bay Shores | Birchwood | Terrace | Del Bay Point | First of P. P. 6

	Sold for Taxes	Valuations by School Districts as Equalized by Department of Taxation: District 2 Rate 6.5 Mills	District 2 Rate 6.5 Mills	District 2 Rate 6.5 Mills	District No. Rate Mills	District No. Rate Mills	District No. Rate Mills	Tax including State Homestead Mills	State Tax on Non-Homestead 9.12 Mills	Special Taxes	Special Taxes	Total Taxes
		Dollars	Dollars	Dollars	Dollars	Dollars	Dollars	$ cts.	$ cts.	$ cts.	$ cts.	$ cts.
1		15						370	14			384
2		15						370	14			384
3		15						370	14			384
4		15						370	14			384
5			287 ~~415~~	Abate # 8894				76 60 ~~1274~~	2 58 ~~398~~			79 18 ~~1672~~
6		15						370	14			384
7		15						370	14			384
8		15						370	14			384
9		135						3330	124			3454
10		135						3330	124			3454
11												
12												
13												
14												
15												
16												
17												
18												
19												
20												
		375	415 = 790					11274 7260 20534	724			21248

	Paid	When Paid (Month Day Year)	Number of Receipt	March Settlement 1962	June Settlement 1962	Penalty	November Settlement 1962	Penalty	Collections to First Monday in January 1963	Penalty	Delinquent on First Monday in January 1963	Penalty	Total Delinquent Tax and Penalty	Remarks
				$ cts.	$ cts.	$ cts.	$ cts.	$ cts.	$ cts.	$ cts.	$ cts.	$ cts.	$ cts.	
1	PAID IN FULL	MAY 2 8 1962			3 84									12022
2	PAID IN FULL	MAY 2 8 1962	13367		3 84									"
3	PAID IN FULL	MAY 2 8 1962			3 84									"
4	1st HALF PAID	MAY 2 4 1962			1 92		1 92							23316 12287
	Balance Paid	OCT 9 1962	15353											37.34 Abated "
5	1st HALF PAID	MAY 24 1962	12287		58 26		20 92							
	Balance Paid	1962												
6	1st HALF PAID	MAY 24 1962			1 92		1 92							
7	PAID IN FULL	MAY 9 1962	7618		3 84									11916
8	PAID IN FULL	MAY 9 1962	13663		3 84									12022
9	PAID IN FULL	MAY 9 1962			34 54									"
10	PAID IN FULL	MAY 15 1962	4770		34 54									12021
11														
12														
13														
14														
15														
16														
17														
18														
19														
20														37.34 abated

Pillager | Sand Beach

Assessment Roll and Tax List of Real Property in the Town of Shoreline Lake

Form 5C MILLER-DAVIS CO., MINNEAPOLIS

* Indicate Type of Property: R-Residential, C-Commercial, I-Industrial, U-Utility, F-Farm, L-Lakeshore, T-Timber, M-Mineral

	IN WHOSE NAME ASSESSED		DESCRIPTION OF PROPERTY: SUBDIVISION	Sec. or Lot	Town or Block	Rg.	Number of Acres of Land	No. School District	Indicate Homestead Yes or No	Agri. Seas. Recr. Yes or No	Indicate Type of Property	TRUE AND FULL VALUATIONS: LAND Exclusive of Structures and Improvements	BUILDINGS and Other Structures	MACHINERY Permanently Attached to Real Estate	TOTAL True and Full Value	ASSESSED VALUATIONS: RURAL: Homestead Up to $4,000 20%	RURAL: Over $4,000 and Non-Homestead 33⅓%	ALL OTHER: Timber Land Class 3a 20%	ALL OTHER: Homestead Up to $4,000 25%	ALL OTHER: Over $4,000 and Non-Homestead 40%	ALL OTHER: MACHINERY Permanently Attached to Real Estate 33⅓%	ALL OTHER: Seasonal and Recreational Cabins 33⅓%	TOTAL ASSESSED VALUE	Total Assessed Value as Equalized by the Board of Review	FINAL EQUALIZED VALUE	REMARKS
			Trelipe Sand Beach																							
			PARTS OF GOVT LOTS 6 & 7	6	140	26	Acres 100ths					Dollars	Dollars	Dollars	Dollars	Dollars	Dollars	Dollars	Dollars	Dollars	Dollars	Dollars	Dollars	Dollars	Dollars	
1	Edwin P. & Lorna H. Waterhouse	1		1					No	No	H	45	120										55			11502
2	" " "	2		2					"	"	"	45											15			
3	" " "	3		3					"	"	"	45											15			
4	Estell G. & Helen G. Johnson	4	Part of Lot 3 & 4	4					"	"	"	45	360										135			Addition 11904
5	Gordon R. & Mary G. Johnson	5	Part of	5					"	"	"	45											15			Per Sur. 87 11903
6	Edwin P. & Lorna H. Waterhouse	6	Part of Lot 6 & 7	6					"	"	"	45											15			"
7	Alvah E. & Ellen L. Elliott	7		7					"	"	"	45	60										35			11908
8	Alvah E. & Ellen L. Elliott	8		8					"	"	"	45											15			"
9	" " "	9		9					"	"	"	45											15			"
10	Harvey C. & Dorothy M. Randolph	10		10					"	"	"	45											15			11909
11	Richard L. & Marion L. Stilsby	11		11					"	"	"	45											15			11911
12	Louis E. & Helen E. Elliott	12		12					"	"	"	45											15			11910
13	Alvah E. & Ellen L. Elliott		OUTLOT A						"	"	"	45											15			See addition 11905
14																										
15																										
16																										
17																										
18																										
19																										
20																										
												585	540		1125								375			

Oak Park — Cooley Trail — Oak Park — Pasture — Sam Houston — Birchwood Terrace — Birchwood — Shoreline Beach — Del Bay Point — Plat of P. P. 6

	SOLD FOR TAXES	VALUATIONS BY SCHOOL DISTRICTS AS EQUALIZED BY DEPARTMENT OF TAXATION: District No. Rate Mills	District No. Rate Mills	District No. Rate Mills	District No. Rate Mills	District No. Rate Mills	District No. Rate Mills	Tax including State Homestead Mills	State Tax on Non-Homestead 41 Mills	SPECIAL TAXES	SPECIAL TAXES	TOTAL TAXES		PAID	WHEN PAID (Month Day Year)	Number of Receipt	March Settlement 1962	June Settlement 1962	Penalty	November Settlement 1962	Penalty	Collections to First Monday in January 1963	Penalty	Delinquent on First Monday in January 1963	Penalty	Total Delinquent Tax and Penalty
		Dollars	Dollars	Dollars	Dollars	Dollars	Dollars	$ cts.	$ cts.	$ cts.	$ cts.	$ cts.					$ cts.	$ cts.	$ cts.	$ cts.	$ cts.	$ cts.	$ cts.	$ cts.	$ cts.	$ cts.
1			55					1494	50			1544	1	PAID IN FULL	AUG 15 1962											
2			15					408	14			422	2	PAID IN FULL	AUG 15 1962	2847				23 88	60					
3			15					408	14			422	3	PAID IN FULL	AUG 15 1962											
4			135					3668	124			3792	4	PAID IN FULL	May 31 1962	13730		37 92								
5			15					408	14			422	5	PAID IN FULL	AUG 15 1962	10555 2847				8 44	37					
6			15					408	14			422	6	PAID IN FULL	AUG 15 1962											
7			35					950	32			982	7	PAID IN FULL	MAY 3 1962											
8			15					408	14			422	8	PAID IN FULL	MAY 3 1962	14834		18 26								
9			15					408	14			422	9	PAID IN FULL	MAY 3 1962											
10			15					408	14			422	10	PAID IN FULL	FEB 23 1962	6058	4 22									
11			15					408	14			422	11	PAID IN FULL	MAY 15 1962	4766		4 22								
12			15					408	14			422	12	PAID IN FULL	MAY 24 1962	12493		4 22								
13			15					408	14			422	13	PAID IN FULL	May 31 1962	13729		4 22								
14													14													
15													15													
16													16													
17													17													
18													18													
19													19													
20													20													
			375					10192	346			10538					4 22	68 84		32 32						

Form 5C. MILLER-DAVIS CO., MINNEAPOLIS

Assessment Roll and Tax List of Real Property in the Town of Thunder Lake

* Indicate Type of Property: R-Residential, C-Commercial, I-Industrial, U-Utility, F-Farm, L-Lakeshore, T-Timber, M-Mineral

	IN WHOSE NAME ASSESSED	DESCRIPTION OF PROPERTY: SUBDIVISION	Sec. or Lot	Town or Block	Rng.	Number of Acres of Land (Acres 100ths)	No. School District	Indicate Homestead Yes or No	Agri. or Rural Res. Yes or No	* Indicate Type of Property	TRUE AND FULL VALUATIONS: LAND Exclusive of Structures and Improvements (Dollars)	BUILDINGS and Other Structures (Dollars)	MACHINERY Permanently Attached to Real Estate (Dollars)	TOTAL True and Full Value (Dollars)	ASSESSED VALUATIONS: RURAL: Homestead Up to $4,000 20% (Dollars)	RURAL: Over $4,000 and Non-Homestead 33⅓% (Dollars)	ALL OTHER: Timber Land Class 3a 20% (Dollars)	ALL OTHER: Homestead Up to $4,000 25% (Dollars)	ALL OTHER: Over $4,000 and Non-Homestead 40% (Dollars)	ALL OTHER: MACHINERY Permanently Attached to Real Estate 33⅓% (Dollars)	ALL OTHER: Seasonal and Recreational Cabins 33⅓% (Dollars)	TOTAL ASSESSED VALUE (Dollars)	Total Assessed Value as Equalized by the Board of Review (Dollars)	FINAL EQUALIZED VALUE (Dollars)
1	Jack Hayward & mable Hayes & Thomas Hayes	Out Part Lot 1 Lies N of Sec 6	1																					
2	" " " "	Bar X Ranch	2																					
3	" " " "		3																					
4	" " " "		4																					
5	" " " "		5																					
6	" " " "		6																					
7	" " " "		7																					
8	" " " "		8																					
9	" " " "		9																					
10	" " " "		10																					
11	" " " "		11																					
12	" " " "		12																					
13	" " " "		13																					
14	" " " "		14																					
15	" " " "		15																					
16	" " " "		16																					
17	" " " "		17																					
18	" " " "		18																					
19	" " " "		19																					
20	" " " "		20																					

Names for Plats included in this Page 10

	SOLD FOR TAXES	VALUATIONS BY SCHOOL DISTRICTS AS EQUALIZED BY DEPARTMENT OF TAXATION: District No.____ Rate____ Mills (Dollars)	District No.____ Rate____ Mills (Dollars)	District No.____ Rate____ Mills (Dollars)	District No.____ Rate____ Mills (Dollars)	District No.____ Rate____ Mills (Dollars)	District No.____ Rate____ Mills (Dollars)	Tax including State Homestead ____ Mills ($ cts.)	State Tax on Non-Homestead ____ Mills ($ cts.)	SPECIAL TAXES ($ cts.)	SPECIAL TAXES ($ cts.)	TOTAL TAXES ($ cts.)		PAID: WHEN PAID Month Day Year	Number of Receipt	March Settlement 1962 ($ cts.)	June Settlement 1962 ($ cts.)	Penalty ($ cts.)	November Settlement 1962 ($ cts.)	Penalty ($ cts.)	Collections to First Monday in January 1963 ($ cts.)	Penalty ($ cts.)	Delinquent on First Monday in January 1963 ($ cts.)	Total Delinquent Tax and Penalty ($ cts.)	REMARKS
1													1												
2													2												
3													3												
4													4												
5													5												
6													6												
7													7												
8													8												
9													9												
10													10												
11													11												
12													12												
13													13												
14													14												
15													15												
16													16												
17													17												
18													18												
19													19												
20													20												

Assessment Roll and Tax List of Real Property in the Town of Thunder Lake, Cass County, Minnesota, for Taxes for the Year 1961.

Form 5C MILLER-DAVIS CO., MINNEAPOLIS

* Indicate Type of Property: R-Residential, C-Commercial, I-Industrial, U-Utility, F-Farm, L-Lakeshore, T-Timber, M-Mineral

	IN WHOSE NAME ASSESSED	DESCRIPTION OF PROPERTY: SUBDIVISION	Sec. or Lot	Town or Block	Rng.	Number of Acres of Land: Acres	100ths	No. School District	Indi-cate Home-stead Yes or No	Agri-cul-tural Rezr. Yes or No	* Indi-cate Type of Prop-erty	TRUE AND FULL VALUATIONS: LAND Exclusive of Structures and Improvements	BUILDINGS and Other Structures	MACHINERY Permanently Attached to Real Estate	TOTAL True and Full Value	ASSESSED VALUATIONS: RURAL: Homestead Up to $4,000 20%	RURAL: Over $4,000 and Non-Homestead 33⅓%	ALL OTHER: Timber Land Class 3a 20%	ALL OTHER: Homestead Up to $4,000 25%	ALL OTHER: Over $4,000 and Non-Homestead 40%	ALL OTHER: Machinery Permanently Attached to Real Estate 33⅓%	ALL OTHER: Seasonal and Recreational Cabins 33⅓%	TOTAL ASSESSED VALUE	Total Assessed Value as Equalized by the Board of Review	FINAL EQUALIZED VALUE
						Acres	100ths					Dollars	Dollars	Dollars	Dollars	Dollars	Dollars	Dollars	Dollars	Dollars	Dollars	Dollars	Dollars	Dollars	Dollars
1	Jacob Hayward, Mabel + Thomas Knipe	Ran X Ranch	21																						
2	" " "		22																						
3	" " "		23																						
4	" " "		24																						
5	Raymond F. + Mildred M. McIntire		25																						
6	" " "		26																						
7	Conway W. + Lois W. Schmitt		27																						
8	Jack Hayward, Mabel + Thomas Knipe		28																						
9	" " "		29																						
10	" " "		30																						
11																									
12																									
13																									
14																									
15																									
16																									
17																									
18																									
19																									
20																									

Values included, line 6, Page 10

	SOLD FOR TAXES	VALUATIONS BY SCHOOL DISTRICTS AS EQUALIZED BY DEPARTMENT OF TAXATION: District No. ..... Rate ..... Mills	District No. ..... Rate ..... Mills	District No. ..... Rate ..... Mills	District No. ..... Rate ..... Mills	District No. ..... Rate ..... Mills	District No. ..... Rate ..... Mills	Tax including State Homestead ..... Mills	State Tax on Non-Homestead ..... Mills	SPECIAL TAXES	SPECIAL TAXES	TOTAL TAXES		PAID	WHEN PAID Month Day Year	Number of Receipt	March Settlement 1962	June Settlement 1962	Penalty	November Settlement 1962	Penalty	Collections to First Monday in January 1963	Penalty	Delinquent on First Monday in January 1963	Penalty	Total Delinquent Tax and Penalty	REMARKS
		Dollars	Dollars	Dollars	Dollars	Dollars	Dollars	$ cts.	$ cts.	$ cts.	$ cts.	$ cts.					$ cts.	$ cts.	$ cts.	$ cts.	$ cts.	$ cts.	$ cts.	$ cts.	$ cts.	$ cts.	
1													1														
2													2														
3													3														
4													4														
5													5														
6													6														
7													7														
8													8														
9													9														
10													10														
11													11														
12													12														
13													13														
14													14														
15													15														
16													16														
17													17														
18													18														
19													19														
20													20														

Assessment Roll and Tax List of Real Property in the Town of Pleasant Lake, Cass County, Minnesota, for Taxes for the Year 1961.

Form 5C. MILLER-DAVIS CO., MINNEAPOLIS

* Indicate Type of Property: R-Residential, C-Commercial, I-Industrial, U-Utility, F-Farm, L-Lakeshore, T-Timber, M-Mineral

	IN WHOSE NAME ASSESSED	DESCRIPTION OF PROPERTY: SUBDIVISION	Sec. or Lot	Town or Block	Rng.	Number of Acres of Land (Acres 100ths)	No. School District	Indicate Homestead Yes or No	Agricultural Homestead Yes or No	Indicate Type of Property	TRUE AND FULL VALUATIONS: LAND Exclusive of Structures and Improvements	BUILDINGS and Other Structures	MACHINERY Permanently Attached to Real Estate	TOTAL True and Full Value	ASSESSED VALUATIONS: RURAL: Homestead Up to $4,000 20%	RURAL: Over $4,000 and Non-Homestead 33⅓%	ALL OTHER: Timber Land Class 3a 20%	ALL OTHER: Homestead Up to $4,000 25%	ALL OTHER: Over $4,000 and Non-Homestead 40%	ALL OTHER: MACHINERY Permanently Attached to Real Estate 33⅓%	ALL OTHER: Seasonal and Recreational Cabins 33⅓%	TOTAL ASSESSED VALUE	Total Assessed Value as Equalized by the Board of Review	FINAL EQUALIZED VALUE
						Acres					Dollars	Dollars	Dollars	Dollars	Dollars	Dollars	Dollars	Dollars	Dollars	Dollars	Dollars	Dollars	Dollars	Dollars
1																								
2																								
3																								
4																								
5																								
6																								
7																								
8																								
9																								
10																								
11																								
12																								
13																								
14																								
15		Total Acres 7004.45																						
16																								
17																								
18																								
19																								
20																								

Cass County, Minnesota, for Taxes for the Year 1961.

	SOLD FOR TAXES	VALUATIONS BY SCHOOL DISTRICTS AS EQUALIZED BY DEPARTMENT OF TAXATION: District No. Rate Mills	District No. Rate Mills	District No. Rate Mills	District No. Rate Mills	District No. Rate Mills	District No. Rate Mills	Tax including State Homestead Mills	State Tax on Non-Homestead Mills	SPECIAL TAXES	SPECIAL TAXES	TOTAL TAXES	PAID	WHEN PAID Month Day Year	Number of Receipt	March Settlement 1962	June Settlement 1962	Penalty	November Settlement 1962	Penalty	Collections to First Monday in January 1963	Penalty	Delinquent on First Monday in January 1963	Penalty	Total Delinquent Tax and Penalty	REMARKS
		Dollars	Dollars	Dollars	Dollars	Dollars	Dollars	$ cts.	$ cts.	$ cts.	$ cts.	$ cts.				$ cts.	$ cts.	$ cts.	$ cts.	$ cts.	$ cts.	$ cts.	$ cts.	$ cts.	$ cts.	
1																										
2																										
3																										
4																										
5																										
6																										
7																										
8																										
9																										
10	Values																									
11		$6800	$62721	= $13521																						
12		7/4 32137	7/4 14736	= 7/4 4635																						
13		389.37	20508	= 5947 m																						
14					2-1189604 20																					
15					7/4 118 5571 16	42310																				
16					15175.36							15598.46														
17																										
18																										
19																										
20																										