Assessment & Tax List - 1959

Thunder Lake

INDEX TO SECTIONS

SECTION	PAGE
Sec. 1	
" 2	
" 3	
" 4	
" 5	
" 6	
" 7	
" 8	
" 9	
" 10	
" 11	
" 12	
" 13	
" 14	
" 15	
" 16	
" 17	
" 18	
" 19	
" 20	
" 21	
" 22	
" 23	
" 24	
" 25	
" 26	
" 27	
" 28	
" 29	
" 30	
" 31	
" 32	
" 33	
" 34	
" 35	
" 36	

For Convenience of Auditor in Showing Boundaries of School Districts

Township No. 140 *Range No.* 26 *Mer. P. M.*

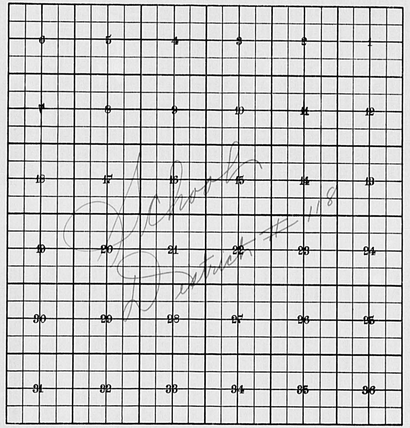

Returns Showing Grain Received in or Handled by Elevators, Warehouses and Mills in the _____ of _____ in the County of _____ for the Year Ending May 1, 1959.

NAMES OF OWNERS	ADDRESS	Bushels of Wheat	Bushels of Soy Beans	Bushels of Flax	Total No. of Bushels of Wheat, Soy Beans and Flax	★ Tax of ½ Mill per Bushel Dollars	Cts.	Bushels of Corn	Bushels of Barley	Bushels of Rye	Bushels of Oats	Bushels of Buckwheat	Bushels of all Other Grains	Total No. Bushels Corn, Barley, Rye, Oats, Buckwheat and all Other Grains	★ Tax of ½ Mill Per Bushel Dollars	Cts.	★ Total Tax Dollars	Cts.	REMARKS

Note ★ Assessors will not fill these Columns

Real Estate
Today Small Dock Plans
Choose Just Right
Lake Lawn Beach
Lakewood Terrace
Bay Point
Flat

REAL PROPERTY BECOMING SUBJECT TO TAXATION SINCE THE LAST PREVIOUS ASSESSMENT OR OMITTED FROM ASSESSMENT ROLLS THE PREVIOUS YEARS.

Assessment of Taxable Real Property in the _____ of _____, County of _____, Minn., for the Year 1957.

Form 314 BLUE-BOND BINDERS, MINNEAPOLIS

* Indicate Type of Property: R-Residential, C-Commercial, I-Industrial, U-Utility, F-Farm, L-Lakeshore, T-Timber, M-Mineral

	NAME OF OWNER	School District	DESCRIPTION OF PROPERTY: SUBDIVISION	Sec. or Lot	Twp. or Block	Rng.	Number of Acres of Land: Acres	Number of Acres of Land: Hdths	Indicate Homestead Yes or No	Indicate Agricultural Yes or No	* Indicate Type of Property	BY WHOM VALUED	TRUE AND FULL VALUATIONS: LAND Exclusive of Structures and Improvements (Dollars)	BUILDINGS and Other Structures (Dollars)	MACHINERY Permanently Attached to Real Estate (Dollars)	TOTAL True and Full Value (Dollars)	ASSESSED VALUATIONS: RURAL: Homestead Up to $4,000 20% (Dollars)	RURAL: Over $4,000 and Non-Homestead 33⅓% (Dollars)	ALL OTHER: Homestead Up to $4,000 25% (Dollars)	ALL OTHER: Over $4,000 and Non-Homestead 40% (Dollars)	MACHINERY Permanently Attached to Real Estate 33⅓% (Dollars)	TOTAL ASSESSED VALUE (Dollars)	FINAL EQUALIZED VALUE (Dollars)
1												State											
												County											
												Local Bd.											
												Assessor											
2												State											
												County											
												Local Bd.											
												Assessor											
3												State											
												County											
												Local Bd.											
												Assessor											
4												State											
												County											
												Local Bd.											
												Assessor											
5												State											
												County											
												Local Bd.											
												Assessor											
6												State											
												County											
												Local Bd.											
												Assessor											
7												State											
												County											
												Local Bd.											
												Assessor											
8												State											
												County											
												Local Bd.											
												Assessor											

Total No. of Acres _____

Total Value as Equalized by State / County

Total Value as Assessed by Local Bd. / Assessor

SUMMARY OF TAX COLLECTION

Original Levy	$ 14,747.62	
Additions	$	
		$ 14,747.62
Abatements		$ 114.10
		$ 14,633.52

COLLECTIONS

March Settlement	$ 1806.68	
June Settlement	$ 7774.57	
November Settlement	$ 2300.07	
January Settlement	$ 128.67	$ 12,009.99
		$ 14,633.52
Over Collected	$ 36.22	
Under Collected	$	
Delinquent	$ 14,597.30	$ 14,633.52
Total		$

Real Estate

Bailey Small Duck Point

Big Point Beach

Bar Land Beach

Birchwood Terrace

Big Point

Part of

Assessment of

Form 334

NAME OF OWNER

TABULAR SCHEDULE OF VALUATIONS,

LEVIED IN THE Town OF Thunder Lake

School District No.	Agricultural Lands Dollars	Non-Agricultural Lands Dollars	Personal Property Dollars	Total Value of all Property except Money and Credits Dollars	Rate of State Tax: Total Rate of State Tax Mills	Rate of County Taxes: Rev. Mills	R. & B. Mills	Welfare Mills	Bonds and Int. Mills	R&B Ref Proj. Mills	PERA Mills	Total Rate of County Tax Mills	Rate of Town Taxes: Rev. Mills	R. & B. Mills	Drag Tax Mills	State Loan Mills	Fire Mills	Mills	Mills	Mills	Total Rate of Town Tax Mills	Rate of: Local 1 Mill Mills	Special Mills	State Loan Mills	Deficiency Mills	Tuition Mills	Transportation Mills	C.O. Mills	PERA Mills	Ref. Mills
118	23,915	34,460 a Na 7199	671 7199	56,245	11. 8.10	25.68	15.	61.95		5.	5.79	129.04	6.23	17.8			1.8				25.83	25.	3467					11.7	6.1	3.7
																						50.	3467					11.7	6.1	3.7
					N.H. 6.22 14.32		Co. Nurse R&B Bldg. Agric. Asson. Transp.		2. 2. .5 1.12													P.P.	exclusive of State Rate							

Assessed Value	Rural	All Other	Personal Property	Total
Homestead	10,687			10,687
Non-Homestead	37,688		7870	45,558
Total	48,375		7870	56,245

C.2 4169
Other 3701

RATES AND TAXES

COUNTY OF CASS, STATE OF MINNESOTA

School District No.	Total Rate of Sch'l Tax Mills	Total Rate of all Taxes Mills	Local 1 Mill Mills	Special Mills	State Loan Mills	Ref. Mills	C.O. Mills	PERA Mills	Tot. Mills	Total School Taxes	Funds	Rate Mills	Amounts
	81.17	246.14		6145		652.40	287.66	144.97	90.97	1995.65	State —Non-Homestead,		25766
	106.17	269.44		1552.95		1097.62	370.41	193.12	117.14	3361.24	State —Homestead,		42176
	a	336.04		2197.60		1950.02	658.07	343.09	208.11	5356.89	County Revenue,		200700
	Na	261.04									County Road and Bridge,		84377
											County Welfare,		344952
											Bonds and Interest		
											Co. Nurse		11250
											R&B Bldg		11250
											Town Revenue,		35041
											Town Road and Bridge,		100136
											Town Drag,		
											Town State Loan.		
											Fire		10124
													1452811
											School Local 1 Mill,		
											School Special,		219760
											School State Loan,		
											Deficiency		195002
											Tuition		
											Transportation		
											C.O.		65807
											PERA		343009
											Ref.		20811
													5356891
													1474762

County: R&B Ref Proj. 28142
PERA 325.70
Agric. Asson. 28.14
Transp. 63.00
7258.50

Total Taxes Real Estate 12,657.02
Pers Prop. 2090.60
Total 14,747.62

Total Levy, $ 14,747.62

Total Number of Acres 648.15 Sq.

State of Minnesota, } ss.
COUNTY OF CASS

I, L. L. Johnson, Auditor of said County and State aforesaid, do hereby certify that the foregoing is a true and correct Schedule, showing the valuation of all the taxable property, in the Town of Pleasant Lake, in said County, the several rates of Taxation and Totals of the several Tax Funds levied thereon for the year A. D. 1963.

Witness my hand and official seal, this 5th day of January A. D. 1963

SEAL

L. L. Johnson County Auditor
By Helen Bolton, Deputy

Real Estate

Dooley Twill Index Plus Page Tab Lake Beach Blackwood Durango Ray Polin Blue

Assessment o

Form 35j

	NAME OF OWNER
1	
2	
3	
4	
5	
6	
7	
8	

COLLECTIONS OF TAXES OF 195 9, Town OF Thunder Lake, CASS COUNTY, MINNESOTA

FUNDS	MARCH SETTLEMENT 19.60	JUNE SETTLEMENT 19.60	NOV. SETTLEMENT 19.60	Amount Collected from Nov. 19.60 to First Monday in Jan. 19.61	REDUCTIONS	Total Reductions and Collected	BALANCE UNCOLLECTED	ADDITIONS	Total Uncollected by First Monday in January, 19
State—Non-Homestead,	20.45	140.66	100.66	2.25					
State—Homestead,	28.43	241.71	58.68	3.83					
County Revenue,	243.68	1083.22	448.57	16.88					
County Road and Bridge,	102.45	455.39	188.58	7.10					
County Welfare,	423.12	1880.76	778.83	29.32					
County Bond and Interest,									
R.&B. Sed. Rej.	34.15	151.80	62.86	2.36					
PERA	39.55	175.78	72.79	2.74					
Rd.&B. Bldg.	13.66	60.72	25.14	.95					
Town Revenue,	42.55	189.14	78.32	2.95					
Town Road and Bridge,	121.58	540.40	223.78	8.42					
Town Drag,									
Town State Loan,									
Fire	12.29	54.65	22.63	.85					
School Local 1 Mill,									
School Special,	316.80	1185.17	487.56	22.71					
School State Loan,									
Deficiency	236.79	1052.57	435.87	16.40					
Tuition									
Transportation									
C.O.	79.90	355.20	147.09	5.53					
PERA	41.67	185.19	76.69	2.89					
B.&S.	25.28	112.32	46.51	1.76					
Co. Nurse	13.66	60.72	25.14	.95					
Agri. Agin	3.43	15.17	6.28	.24					
Insur.	7.64	34.00	14.08	.54					
	1806.68	7974.57	3300.07	128.67					

		LOCAL 1 MILL	SPECIAL	STATE LOAN	Deficiency	C.O.	PERA	B.&S.			TOTALS
MARCH SETTLEMENT	School District No.										
	118a		24.71		34.26	11.56	6.02	3.66			80.22
	118 7a		292.09		202.53	68.34	35.64	21.62			620.22
	Totals		316.80		236.79	79.90	41.67	25.28			700.44
JUNE SETTLEMENT	School District No.										
	118a		332.81		461.54	155.75	81.20	49.25			1080.55
	118 7a		852.36		591.03	199.45	103.99	63.07			1809.90
	Totals		1185.17		1052.57	355.20	185.19	112.32			2890.45
NOVEMBER SETTLEMENT	School District No.										
	118a		141.04		195.59	66.00	34.42	20.87			457.92
	118 7a		346.52		240.28	81.09	42.27	25.64			735.80
	Totals		487.56		435.87	147.09	76.69	46.51			1193.72
NOVEMBER to JANUARY	School District No.										
	118a		.95		1.32	.44	.24	.14			3.09
	118 7a		21.76		15.08	5.09	2.65	1.62			46.20
	Totals		22.71		16.40	5.53	2.89	1.76			49.29
ADDITIONS	School District No.										
	Totals										
REDUCTIONS	School District No.										
	Totals										

Real Estate

Crosby Trail Park | Pine Beach | Lake Lawn Beach | Birchwood Barrow | Bay Point | Plat o

Assessment Roll and Tax List of Real Property in the Town of Thunder Lake, Cass County, Minnesota, for Taxes for the Year 1959.

Form 5CD

* Indicate Type of Property: R-Residential, C-Commercial, I-Industrial, U-Utility, F-Farm, L-Lakeshore, T-Timber, M-Mineral

	In Whose Name Assessed	To Whom Transferred	Description of Property: Subdivision	Sec. or Lot	Town or Block	Rng.	Number of Acres of Land (Acres / 100ths)	No. School District	Indicates Homestead Tax or No	Indicates Agricultural Tax or No	Indicates Type of Property	True and Full Valuations: Land Exclusive of Structures and Improvements (Dollars)	Buildings and Other Structures (Dollars)	Machinery Permanently Attached to Real Estate (Dollars)	Total True and Full Value (Dollars)	Assessed Valuations: Rural: Homestead Up to $4,000 20% (Dollars)	Rural: Over $4,000 and Non-Homestead 33⅓% (Dollars)	All Other: Timber Land Class 3a 20% (Dollars)	All Other: Homestead Up to $4,000 25% (Dollars)	All Other: Over $4,000 and Non-Homestead 40% (Dollars)	All Other: Machinery Permanently Attached to Real Estate 33⅓% (Dollars)	Total Assessed Value (Dollars)	Total Assessed Value as Equalized by the Board of Review (Dollars)	Final Equalized Value (Dollars)
1	State of Minnesota		N E ¼ of N E ¼ Govt. Lot 1	1	140	26		118																
2	State of Minnesota		N W ¼ of N E ¼ Govt. Lot 2																					
3	State of Minnesota		S W ¼ of N E ¼																					
4	State of Minnesota		S E ¼ of N E ¼																					
5																								
6	State of Minnesota		N E ¼ of N W ¼ Govt. Lot 3																					
7	State of Minnesota		N W ¼ of N W ¼ Govt. Lot 4																					
8	Chester & Helen Grave		~~N W ¼~~ S W ¼ of N W ¼				40		yes	yes	F													
9	" " "		W ½ of S E ¼ of N W ¼				20		"	"	F													
10	State of Minnesota		E ½ of S E ¼ of N W ¼																					
11	Chester & Helen Grave		N E ¼ of S W ¼				40		"	"	F													
12	" " "		N W ¼ of S W ¼				40		"	"	F													
13	State of Minnesota		S W ¼ of S W ¼																					
14	State of Minnesota		S E ¼ of S W ¼																					
15																								
16	State of Minnesota		N E ¼ of S E ¼																					
17	State of Minnesota		N W ¼ of S E ¼																					
18	State of Minnesota		S W ¼ of S E ¼																					
19	State of Minnesota		S E ¼ of S E ¼																					
20																								
							140																	

Cass County, Minnesota, for Taxes for the Year 1959.

	Sold for Taxes	Valuations by School Districts as Equalized by Department of Taxation: District No. 118 Rate 2.41 Mills	District No. ..... Rate ..... Mills	District No. ..... Rate ..... Mills	District No. ..... Rate ..... Mills	District No. ..... Rate ..... Mills	Tax including State Homestead ..... Mills	State Tax on Non-Homestead ..... Mills	Special Taxes	Total Taxes		Paid	When Paid: Month	Day	Year	Number of Receipt	March Settlement 1960	June Settlement 1960	Penalty	November Settlement 1960	Penalty	Collections to First Monday in January 1961	Penalty	Delinquent on First Monday in January 1961	Total Delinquent Tax and Penalty	Remarks
		Dollars	Dollars	Dollars	Dollars	Dollars	$ cts.	$ cts.	$ cts.	$ cts.							$ cts.	$ cts.	$ cts.	$ cts.	$ cts.	$ cts.	$ cts.	$ cts.	$ cts.	
1											1															
2											2															
3											3															
4											4															
5											5															
6											6															
7											7															
8		H 170					4150			4150	8	Balance Paid Part Paid	OCT 31	1960				20 75		20 75						9685
9		H 32					782			782	9	Balance Paid Part Paid	OCT 31	1960		9591 17395		3 91		3 91						"
10											10		MAY 31	1960												
11		H 40					976			976	11	Balance Paid Part Paid	OCT 31	1960				4 88		4 88						9685
12		H 24					586			586	12	Balance Paid Part Paid	MAY 31	1960		17395 9591		2 46		3 40						"
13											13															
14											14															
15											15															
16											16															
17											17															
18											18															
19											19															
20											20															
		H 266					6494			6494								32 00		32 94						

County Trail Dock Fund
Second Page Dock Fund
Lake Lavon Beach
Birchwood Beach
Bay Point
Page 1 of

Assessment Roll and Tax List of Real Property in the Town of Thunder Lake, Cass County, Minnesota, for Taxes for the Year 1959.

Form 5CD (Rev. 8-1-59) Issued ..... Remarks .....

* Indicate Type of Property: R-Residential, C-Commercial, I-Industrial, U-Utility, F-Farm, L-Lakeshore, T-Timber, M-Mineral

	In whose name assessed	To whom transferred	Description of property: Subdivision	Sec. or Lot	Town or Block	Rng.	Number of Acres of Land (Acres / 100ths)	No. School District	Indicate Homestead Tax No	Indicate Agricultural Tax No	Indicate Type of Property	True and Full Valuations: Land Exclusive of Structures and Improvements	Buildings and Other Structures	Machinery Permanently Attached to Real Estate	Total True and Full Value	Assessed Valuations, Rural: Homestead Up to $4,000 20%	Rural: Over $4,000 and Non-Homestead 33⅓%	All Other: Timber Land Class 2a 20%	All Other: Homestead Up to $4,000 25%	All Other: Over $4,000 and Non-Homestead 40%	All Other: Machinery Permanently Attached to Real Estate 33⅓%	Total Assessed Value	Total Assessed Value as Equalized by the Board of Review	Final Equalized Value	Sold for Taxes	Tax including State Homestead ....Mills	State Tax on Non-Homestead 6.2 Mills	Special Taxes	Total Taxes	Paid	When Paid (Month Day Year)	Number of Receipt	March Settlement 1960	June Settlement 1960	Penalty	November Settlement 1960	Penalty	Collections to First Monday in January 1961	Penalty	Delinquent on First Monday in January 1961	Total Delinquent Tax and Penalty	Remarks
	State of Minnesota		N E ¼ of N W ¼ Govt Lot 1	2	140	26		118																																		
	State of Minnesota		N W ¼ of N W ¼ Govt Lot 2																																							
	State of Minnesota		S W ¼ of N E ¼																																							
	State of Minnesota		S E ¼ of N E ¼																																							
1	James P. & Oscar E. Pulkrabek		Lots 5 of Govt Lot 5				4.50		No	yes	T																															
2	State of Minnesota		N E ¼ of N W ¼ Govt Lot 3																																							
3	Raymond Brander		N W ¼ of N W ¼ E 100' of W 165' of N 1/2 of Lot 4				1		No	yes	T																															9686
4	Oscar & James P. Pulkrabek		S W ¼ of N W ¼ S 200' of W 165' of Govt Lot 5				.75		No	"	R																															
5	William S. & Martha L. Dotzquist		S E ¼ of N W ¼ Govt Lot 4				39.93		yes	yes	F																															9681
6	" " "		Govt Lot 5 less S 200' of E 500'				24.25		No	yes	R																															9686
7	Robert J. Sr & Myrtle G. & Robert J. Harris Jr.		N E ¼ of S W ¼ less E 100' of Lot 4 & Lot 5 & W 300'				39		No	yes	T																															9621
8	Geo. S. & Harriet J. Ebner		N W ¼ of S W ¼ less 5 Acres				35		No	yes	R																															"
9	Fred Haas		S W ¼ of S W ¼ less S 100' & less W 165' of W 260'				2.46		yes	yes	R																															
10	Marion M. Booth & A. B. Booth		S E ¼ of S W ¼				40		yes	yes	R																															
11	Frank A. & Ruby De Mann		E 165' of S 1/2 of Lot 4				4.54		No	yes	R																															15636
12	State of Minnesota		N E ¼ of S E ¼																																							9682
13	State of Minnesota		N W ¼ of S E ¼																																							9683
14	Robert & Mildred Ebner & Leon Ebner		S W ¼ of S E ¼ Less 5 Acres				40		yes	yes	R																															9597
15	Leon M. & Virginia L. Meidlew		S E ¼ of S E ¼				40		No	yes	F																															9684
16	" " " "								No	"	F																															
17	Willis L. Swartz		W 300' of N 1/2 of S 1/4						yes	"	R																															
			(See continued on next page)				306.43																																			

Cass County, Minnesota, for Taxes for the Year 1959.

	Valuations by School Districts as Equalized by Department of Taxation: District No. Rate ....Mills	District No. Rate ....Mills	District No. Rate ....Mills	District No. Rate ....Mills	District No. Rate ....Mills	Tax including State Homestead ....Mills	State Tax on Non-Homestead 6.2 Mills	Special Taxes	Total Taxes		Paid	When Paid (Month Day Year)	Number of Receipt	March Settlement 1960	June Settlement 1960	Penalty	November Settlement 1960	Penalty	Collections to First Monday in January 1961	Penalty	Delinquent on First Monday in January 1961	Total Delinquent Tax and Penalty	Remarks
	Dollars	Dollars	Dollars	Dollars	Dollars	$ cts.	$ cts.	$ cts.	$ cts.					$ cts.	$ cts.	$ cts.	$ cts.	$ cts.	$ cts.	$ cts.	$ cts.	$ cts.	
1										1													
2										2													
3										3													
4										4													
5	15					366	10		376	5	PAID IN FULL	MAY 18 1960	7124		3.76								
6										6													
7	10					244	06		250	7	PAID IN FULL	MAY 31 1960	9590		2.50								9681
8	88					2148	54		2202	8	PAID IN FULL	MAY 18 1960	7124		22.02								9686
9	H 40		H 210 / 117			976			976	9	PAID IN FULL	MAY 13 1960	7763		9.76								9621
10						8800	72		88.72	10	PAID IN FULL	MAY 13 1960			88.72								"
11	84					2050	52		2102	11	PAID IN FULL	MAY 31 1960	9255		21.02								
12	155					3296	84		3380	12	PAID IN FULL	MAY 13 1960	7753		33.80								15636
13	H 120					2930			2930	13	PAID IN FULL	MAY 13 1960	7772		29.30								9682
14	H 201					4908			4908	14	PAID IN FULL	MAY 13 1960	7742		49.08								9683
15	90					2198	56		2254	15	PAID IN FULL	JUN 30 1960	16017				22.54						9597
16										16													9684
17										17													9684 .34 Penalty
18	180					4394	112		4506	18	PAID IN FULL	MAY 18 1960			45.06								
19	67					1636	42		1678	19	PAID IN FULL	MAY 18 1960	7123		16.78								15407
20			H 42			1130			1130	20	PAID IN FULL	MAY 31 1960	9422		11.30								"
	H 361		252 / 613			25146	488		35564						332.10		22.54						10015
	667		117 / 780			9920																	
	1028		369 / 1397			35076																	

Assessment Roll and Tax List of Real Property in the Town of Pleasant Lake, Cass County, Minnesota, for Taxes for the Year 1959.

Form 5CD

*Indicate Type of Property: R-Residential, C-Commercial, I-Industrial, U-Utility, F-Farm, L-Lakeshore, T-Timber, M-Mineral

	In Whose Name Assessed	To Whom Transferred	Description of Property: Subdivision	Sec. or Lot	Town or Block	Rng.	Number of Acres of Land: Acres	100ths	No. School District	Individual Homestead Tax or No	Individual Agricultural Tax or No	Individual Type of Property	True and Full Valuations: Land Exclusive of Structures Improvements (Dollars)	Buildings and Other Structures (Dollars)	Machinery Permanently Attached to Real Estate (Dollars)	Total Twp. and Full Value (Dollars)	Assessed Valuations: Rural: Homestead Up to $4,000 20% (Dollars)	Rural: Over $4,000 and Non-Homestead 33⅓% (Dollars)	All Other: Timber Land Class 3a 20% (Dollars)	All Other: Homestead Up to $4,000 25% (Dollars)	All Other: Over $4,000 and Non-Homestead 40% (Dollars)	All Other: Machinery Permanently Attached to Real Estate 33⅓% (Dollars)	Total Assessed Value (Dollars)	Total Assessed Value as Equalized by the Board of Review (Dollars)	Final Equalized Value (Dollars)
1	Kenneth & Lowell Anderson		about 5 acs of N½ of NW¼ of SW¼	2	140	26	5		118	70		yes F													
2	Leif & Martha Steffert		N½ of NW¼ of SW¼ of SW¼				2				yes	yes R													
3			SW¼ of NE¼																						
4			SE¼ of NE¼																						
5	Robert & Ida Mapelle & Ralph & Hanna J.		W. 16½ of SW¼ of SE¼																						
6			NE¼ of NW¼																						
7			NW¼ of NW¼																						
8			SW¼ of NW¼																						
9			SE¼ of NW¼																						
10																									
11			NE¼ of SW¼																						
12			NW¼ of SW¼																						
13			SW¼ of SW¼																						
14			SE¼ of SW¼																						
15																									
16			NE¼ of SE¼																						
17			NW¼ of SE¼																						
18			SW¼ of SE¼																						
19			SE¼ of SE¼																						
20																									
							7																		

	Sold for Taxes	Validations by School Districts as Equalized by Department of Taxation: District No. 118 Rate 23.14 Mills (Dollars)	District No. ..... Rate ..... Mills (Dollars)	District No. ..... Rate ..... Mills (Dollars)	District No. ..... Rate ..... Mills (Dollars)	District No. ..... Rate ..... Mills (Dollars)	Tax including State Homestead ..... Mills ($ cts.)	State Tax on Non-Homestead 6.5 Mills ($ cts.)	Special Taxes ($ cts.)	Total Taxes ($ cts.)	Paid	When Paid: Month Day Year	Number of Receipt	March Settlement 1960 ($ cts.)	June Settlement 1960 ($ cts.)	Penalty ($ cts.)	November Settlement 1960 ($ cts.)	Penalty ($ cts.)	Collections to First Monday in January 1961 ($ cts.)	Penalty ($ cts.)	Delinquent on First Monday in January 1961 ($ cts.)	Total Delinquent Tax and Penalty ($ cts.)	Remarks
1		94					22 94	58		23 52	1 PAID IN FULL	JUN 30 1960	14975				23 52	35				9680.
2		4 60					14 64			14 64	2 PAID IN FULL	MAY 13 1960	7743		14 64								9687.
3											3												
4											4												
5											5												
6											6												15436
7											7												
8											8												
9											9												
10											10												
11											11												
12											12												
13											13												
14											14												
15											15												
16											16												
17											17												
18											18												
19											19												
20											20												
		H 60																					
		94																					
		154					37 68	58		38 16					14 64		23 52						

Assessment Roll and Tax List of Real Property in the Town of Pleasant Lake, Cass County, Minnesota, for Taxes for the Year 1959.

Form 5CD (Price-Data Division, Minneapolis)

* Indicate Type of Property: R-Residential, C-Commercial, I-Industrial, U-Utility, F-Farm, L-Lakeshore, T-Timber, M-Mineral

In Whose Name Assessed	To Whom Transferred	Description of Property: Subdivision	Sec. or Lot	Town or Block	Rng.	Number of Acres of Land (Acres / 100ths)	No. School District	Indicate Homestead Tax Yes or No	Indicate Agricultural Tax Yes or No	Indicate Type of Property*	True and Full Valuations: Land Exclusive of Structures Used for Improvements (Dollars)	Buildings and Other Structures (Dollars)	Machinery Permanently Attached to Real Estate (Dollars)	Total True and Full Value (Dollars)	Assessed Valuations: Rural: Homestead Up to $4,000 20% (Dollars)	Rural: Over $4,000 and Non-Homestead 33⅓% (Dollars)	All Other: Timber Land Class 3e 20% (Dollars)	All Other: Homestead Up to $4,000 25% (Dollars)	All Other: Over $4,000 and Non-Homestead 40% (Dollars)	All Other: Machinery Permanently Attached to Real Estate 33⅓% (Dollars)	Total Assessed Value (Dollars)	Total Assessed Value as Equalized by the Board of Review (Dollars)	Final Equalized Value (Dollars)
Rolland L. & Leonia M. Kreiger		all of Govt Lot 2 lyg N of a line thru the N end of the E 30 rods of the W 40 rods of said Lot 2 & lyg E of a line thru the N end of the E 30 rods of the W 40 rods of said Lot 2 & ext thence N to the N line of said Lot 2 & lyg W of the W line of Lot 4 Bently Park Buck Point	3	140	26	17.71	118	yes	yes	F.													
State of Minnesota			3																				
John & Corinne Kehner		Govt Lot 4	4																				
Ernest Olson, D.K. Nash & T.O. Helgeson		Approx 10 ac off the E end of Lot 2 lyg E of a line thru the N end of the E 30 rods of the W 40 rods of said Lot 2 to the N end of the E 30 rods of the W 40 rods of said Lot 2 Bently Park Buck Point				35.25		No	yes	F													
Myron & Nellie Stenstrom		N½ of NW¼ Govt Lot 3	6			33		No	No	L.													
State of Minnesota			7			32.22		yes	yes	R.													
State of Minnesota		SW¼ of NW¼ Govt Lot 4	8																				
State of Minnesota		SE¼ of NW¼	9																				
			10																				
State of Minnesota		NE¼ of SW¼	11																				
State of Minnesota		NW¼ of SW¼	12																				
State of Minnesota		SW¼ of SW¼	13																				
State of Minnesota			14																				
Garfield A. & Nellie F. Murphy		Lot 2 lyg E of a line thru the N end of the E 30 rods of the W 40 rods of said Lot 2 & lyg W of a line thru the N end of the E 30 rods of the W 40 rods of said Lot 2 & ext thence N to the N line of Lot 4 Bently Park Buck Point				2		No	yes	No	R												
State of Minnesota		NE¼ of SE¼	16																				
State of Minnesota		NW¼ of SE¼	17																				
State of Minnesota		SW¼ of SE¼	18																				
Jack & Margaret & Rose T. Hazzard		N½ of NE¼ of SE¼	19			20		No	yes	F													
Clifford H. & Hazelle C. Thomas		N½ of SE¼ of SE¼	20			20		No	yes	F													
						127.67																	

Cass County, Minnesota, for Taxes for the Year 1959.

Sold for Taxes	Valuations by School Districts as Equalized by Department of Taxation: District No. 118 Rate 24.14 Mills	District No. 118 Rate 24.14 Mills	District No. 118 Rate 24.14 Mills	District No. 118 Rate 24.14 Mills	District No. ..... Rate ..... Mills	District No. ..... Rate ..... Mills	Tax including State Homestead	State Tax on Non-Homestead 6.4%	Special Taxes	Total Taxes	Paid	When Paid (Month Day Year)	Number of Receipt	March Settlement 1960	June Settlement 1960	Penalty	November Settlement 1960	Penalty	Collections to First Monday in January 1961	Penalty	Delinquent on First Monday in January 1961	Total Delinquent Tax and Penalty	Remarks
	Dollars	Dollars	Dollars	Dollars	Dollars	Dollars	$ cts.	$ cts.	$ cts.	$ cts.				$ cts.	$ cts.	$ cts.	$ cts.	$ cts.	$ cts.	$ cts.	$ cts.	$ cts.	
1																							
2																							
3																							
4	SOLD FOR TAXES																						
5		H 89					21.72			21.72											21.72		15413
6																							
7																							
8		91					22.22	56		22.78	PAID IN FULL	MAY 3 1960	6481		22.78								9678
9				30			8.08	18		8.26	PAID IN FULL	MAY 5 1960	3282		8.26								16014
10		H 100					24.42			24.42	PAID IN FULL	JUL 21 1960	14388										9679 Penalty due 3.36
11											PAID IN FULL	JUN 6 1960	10774				24.42	36					
12																							
13																							
14																							
15				H 85			33.64	54		38.88	2nd HALF PAID	SEP 26 1960	16446										
16				48				24			1st HALF PAID	MAY 31 1960	14424		16.94		16.94						16013
17																							
18																							
19	50						12.20	16		12.52	PAID IN FULL	JUN 17 1960	10554				12.52	19					9598
20	56	Rlate A 8095					12.20	32		12.52	Balance Paid	OCT 31 1960	17434										
	14						20.58	52		21.02	1st Half Paid	MAY 31 1960	8378		10.51		2.05						9610 S.50 Abated.
	41.87		H 85 - 2.44				10.64																
	225		70 - 2.45		a-118		41.72	1.64		14.46					58.49		55.89				21.72		850 abated
	414		155 - 5.49		70-118																		
							142.78																

Cooley Trail Park Page
Park Lake Beach
Birchwood Terrace
Bay Point
Plat of

Assessment Roll and Tax List of Real Property in the Town of Thunder Lake, Cass County, Minnesota, for Taxes for the Year 1959.

Form 5CD (Revised-Date Unknown, Unknown)

* Indicate Type of Property: R-Residential, C-Commercial, I-Industrial, U-Utility, F-Farm, L-Lakeshore, T-Timber, M-Mineral

	In Whose Name Assessed	To Whom Transferred		Description of Property: Subdivision	Sec. or Lot	Town or Block	Rng.	Number of Acres of Land: Acres	Tenths	No. School District	Indicate Homestead Yes or No	Indicate Agricultural Yes or No	Indicate Type of Property*	True and Full Valuations: Land Exclusive of Structures and Improvements	Buildings and Other Structures	Machinery Permanently Attached to Real Estate	Total True and Full Value	Assessed Valuations: Rural: Homestead Up to $4,000 20%	Rural: Over $4,000 and Non-Homestead 33⅓%	All Other: Timber Land Class 3a 20%	All Other: Homestead Up to $4,000 25%	All Other: Over $4,000 and Non-Homestead 40%	Machinery Permanently Attached to Real Estate 33⅓%	Total Assessed Value	Total Assessed Value as Equalized by the Board of Review	Final Equalized Value	Remarks
								Acres	Tenths					Dollars	Dollars	Dollars	Dollars	Dollars	Dollars	Dollars	Dollars	Dollars	Dollars	Dollars	Dollars	Dollars	
George R & Lawrence McIvor Steiner			1	~~N E ¼ of N E ¼~~ Govt Lot 1	4	140	26	39	12	118	No	yes	5														9619
" " " "			2	~~N W ¼ of N E ¼~~ Govt Lot 2				39	47		"	"	5														"
" " " "			3	S W ¼ of N E ¼				40			"	"	5														"
" " " "			4	S E ¼ of N E ¼				40			"	"	5														"
			5																								
" " " "			6	~~N E ¼ of N W ¼~~ Govt Lot 3				34	62		No	"	5														
Levert Eid			7	~~N W ¼ of N W ¼~~ Govt Lot 4				39	87		"	"	5														
State of Minnesota			8	S W ¼ of N W ¼																							
George R & Lawrence McIvor Steiner			9	S E ¼ of N W ¼							No	"	5														
			10																								
" " "			11	~~N E ¼ of S W ¼~~ Govt Lot 6				45	35		No	yes	5														
Agnes Cecelia Peterson			12	N W ¼ of S W ¼ Govt Lot 5				19	26		No	yes	6														
			13	S W ¼ of S W ¼																							
			14	S E ¼ of S W ¼																							
			15																								
George R & Lawrence McIvor Steiner			16	N E ¼ of S E ¼				40			No	yes	5														
" " "			17	N W ¼ of S E ¼ Govt Lot 7				59			No	"	5														
			18	S W ¼ of S E ¼																							
" " "			19	~~S E ¼ of S E ¼~~ Govt Lot 8				34	15		No	"	5														
			20																								
								485	84																		

Validations by School Districts as Equalized by Department of Taxation

Sold for Taxes	District No. ..... Rate ..... Mills	District No. 118 Rate 14 Mills	District No. 146 Rate 14 Mills	District No. ..... Rate ..... Mills	District No. ..... Rate ..... Mills	Tax including State Homestead ..... Mills	State Tax on Non-Homestead 6.22 Mills	Special Taxes	Total Taxes	Paid	When Paid	Number of Receipt	March Settlement 1960	June Settlement 1960	Penalty	November Settlement 1960	Penalty	Collections to First Monday in January 1961	Penalty	Delinquent on First Monday in January 1961	Total Delinquent Tax and Penalty	Remarks
	Dollars	Dollars	Dollars	Dollars	Dollars	$ cts	$ cts	$ cts.	$ cts.		Month Day Year		$ cts.	$ cts.	$ cts.	$ cts.	$ cts.	$ cts.	$ cts.	$ cts.	$ cts.	
		130				3174	80		3254	2nd HALF PAID	OCT 31 1960											9619
										1st HALF PAID	MAY 31 1960											
1		90				2198	56		2254	2nd HALF PAID	OCT 31 1960											"
										1st HALF PAID	MAY 31 1960											
2		120				2930	74		3004	2nd HALF PAID	OCT 31 1960	17378		53.83		53.83						"
										1st HALF PAID	MAY 31 1960	9572										
3		90				2198	56		2254	2nd HALF PAID	OCT 31 1960											"
										1st HALF PAID	MAY 31 1960											
4																						
5																						
6		80				1954	50		2004	2nd HALF PAID	OCT 31 1960	17378										
7	PAID FOR TAXES	120				2930	74		3004	1st HALF PAID	MAY 31 1960	9572		10.02		10.02				30.04		
8																						
9		80				1954	50		2004	2nd HALF PAID	OCT 31 1960	17378										
										1st HALF PAID	MAY 31 1960	9572		10.02		10.02						9619
10																						
11		150				3662	44		3756	2nd HALF PAID	OCT 31 1960	17378										
										1st HALF PAID	MAY 31 1960	9572										
12	PAID FOR TAXES		+ 146				97			Balance Paid	NOV 23 1960	17378										
			217			12462	198		12660	1st HALF PAID	MAY 31 1960	14421		18.78		18.78						9619
13														6330		6330		3.00				10012
14																						
15																						
16		105				2564	66		2630	2nd HALF PAID	OCT 31 1960	17378										
										1st HALF PAID	MAY 31 1960	9572		13.15		13.15						9619
17		153				3736	96		3832	2nd HALF PAID	OCT 31 1960											"
										1st HALF PAID	MAY 31 1960			19.16		19.16						
18												9572										
19		90				2198	56		2254	2nd HALF PAID	OCT 31 1960	17378										
										1st HALF PAID	MAY 31 1960			11.27		11.27						9619
20																						
	1208		+ 146 = 146			29498	450		29910					197.63		197.63		3.00		30.04		
			217 = 1425																			
	1208		463 = 1671			12462																
						41960																

Real Est

Bailey Trail Duck Point Bowers Point Pine Lake Beach Birchwood Terrace Bay Point Plat of P

Assessment Roll and Tax List of Real Property in the Town of Pleasant Lake, Cass County, Minnesota, for Taxes for the Year 1959.

Form 5CD WILLIAMS-DAVIS CO., MINNEAPOLIS

* Indicate Type of Property: R-Residential, C-Commercial, I-Industrial, U-Utility, F-Farm, L-Lakeshore, T-Timber, M-Mineral

	In Whose Name Assessed	To Whom Transferred	Description of Property: Subdivision	Sec. or Lot	Town or Block	Rng.	Number of Acres of Land: Acres	100ths	No. School District	Indicate Improvements Taxed to Owner	Indicate Improvements Taxed to Tenant	Indicate Type of Property	True and Full Valuations: Land Exclusive of Structures and Improvements	Buildings and Other Structures	Machinery Permanently Attached to Real Estate	Total True and Full Value	Assessed Valuations: Rural: Homestead Up to $4,000 20%	Rural: Over $4,000 and Non-Homestead 33⅓%	All Other: Timber Land Class 3a 20%	All Other: Homestead Up to $4,000 25%	All Other: Over $4,000 and Non-Homestead 40%	Machinery Permanently Attached to Real Estate 33⅓%	Total Assessed Value	Total Assessed Value as Equalized by the Board of Review	Final Equalized Value
													Dollars	Dollars	Dollars	Dollars	Dollars	Dollars	Dollars	Dollars	Dollars	Dollars	Dollars	Dollars	Dollars
1	Harry R. Raschick		N½ of N½ of Govt Lot 1	5	140	26	40	20	118	No	yes	5													
2	State of Minnesota		N½ of N½ of Govt Lot 2																						
3	C. B. Christiansen		S½ of NE¼				40			yes	yes	R.													
4	Frank X. & Elsie H. Henke		SE¼ of NE¼				40			No	yes	T.													
5																									
6			NE¼ of NW¼																						
7			NW¼ of NW¼																						
8	State of Minnesota		SW¼ of NW¼																						
9			SE¼ of NW¼ Govt Lot 3																						
10																									
11	State of Minnesota		NE¼ of SW¼																						
12	Carson D. & Lola M. Musick		NW¼ of SW¼ Govt Lot 4				31	50		No	yes	5													
13	" " "		SW¼ of SW¼				40			No	"	5													
14	" " "		SE¼ of SW¼ Govt Lot 7				44	50		No	"	5													
15																									
16	Frank X. & Elsie H. Henke		NE¼ of SE¼ Govt Lot 6				47	5		No	yes	5													
17	C. B. Christiansen		NW¼ of SE¼ Govt Lot 5				25	10		yes	"	5													
18			SW¼ of SE¼																						
19			SE¼ of SE¼																						
20																									
							276	05																	

Cass County, Minnesota, for Taxes for the Year 1959.

	Sold for Taxes	Valuations by School Districts as Equalized by Department of Taxation: District No. 118 Rate 19 Mills	District No. 119 Rate 19 Mills	District No. Rate Mills	District No. Rate Mills	District No. Rate Mills	District No. Rate Mills	Tax including State Homestead Mills	State Tax on Non-Homestead 6.5 Mills	Special Taxes	Total Taxes	Paid	When Paid	Number of Receipt	March Settlement 1960	June Settlement 1960	Penalty	November Settlement 1960	Penalty	Collections to First Monday in January 1961	Penalty	Delinquent on First Monday in January 1961	Total Delinquent Tax and Penalty	Remarks
		Dollars	Dollars	Dollars	Dollars	Dollars	Dollars	$ cts.	$ cts.	$ cts.	$ cts.		Month Day Year		$ cts.	$ cts.	$ cts.	$ cts.	$ cts.	$ cts.	$ cts.	$ cts.	$ cts.	
1		100						24 42	62		250 4											25 04		
2																								
3		H 172						42 00			42 00	Balance Paid Part Paid	OCT 1 1 1960 MAY 3 1 1960	14982 9589		22 07		19 98						9677
4		130						31 74	80		32 54	PAID IN FULL	MAY 1 8 1960	7142		32 54								9666
5																								
6																								
7																								
8																								
9																								
10																								
11																								
12		48						11 72	30		12 02											12 02	13 57	9628
13		80						19 54	50		20 04											20 04	22 04	"
14		64						15 62	40		16 02											16 02	17 67	"
15																								
16		64						15 62	40		16 02	PAID IN FULL	MAY 1 8 1960	7142		16 02								9666
17		H 24						5 86			5 86	Balance Paid Part Paid	OCT 1 1 1960 MAY 3 1 1960	14982 9589		2 93		2 93						9677
18																								
19																								
20																								
		H 196																						
		436																						
		632						166 52	3 02		169 54					73 56		22 86				73 12		

Assessment Roll and Tax List of Real Property in the Sioux of Thunder Lake, Cass County, Minnesota, for Taxes for the ~~Year~~ 1959.

Form 5CD MILLER-DAVIS CO., MINNEAPOLIS

* Indicate Type of Property: R-Residential, C-Commercial, I-Industrial, U-Utility, F-Farm, L-Lakeshore, T-Timber, M-Mineral

	IN WHOSE NAME ASSESSED	TO WHOM TRANSFERRED		DESCRIPTION OF PROPERTY: SUBDIVISION	Sec. or Lot	Town or Block	Rng.	Number of Acres of Land (Acres)	(100ths)	No. School District	Indicate Homestead Yes or No	Indicate Agricultural Yes or No	Indicate Type of Property	TRUE AND FULL VALUATIONS: LAND Exclusive of Structures and Improvements (Dollars)	BUILDINGS and Other Structures (Dollars)	MACHINERY Permanently Attached to Real Estate (Dollars)	TOTAL True and Full Value (Dollars)	ASSESSED VALUATIONS: RURAL: Homestead Up to $4,000 20% (Dollars)	RURAL: Over $4,000 and Non-Homestead 33⅓% (Dollars)	ALL OTHER: Timber Land Class 5 20% (Dollars)	ALL OTHER: Homestead Up to $4,000 23% (Dollars)	ALL OTHER: Over $4,000 and Non-Homestead 40% (Dollars)	ALL OTHER: MACHINERY Permanently Attached to Real Estate 33⅓% (Dollars)	TOTAL ASSESSED VALUE (Dollars)	Total Assessed Value as Equalized by the Board of Review (Dollars)	FINAL EQUALIZED VALUE (Dollars)
	Mr. Hugo Eisenach		1	NE¼SW¼ 10 acres of Lot Lots 6	14	26		1	05	118	No	yes	T													
	Irvin & Ellanor Becker		2	NW¼SW¼ 11 acres of Lot Lots				1	11		No	"	T													
	State of Minnesota		3	SW¼SW¼ 26 " Lot Lots				26			No	"	T													
	Irvin & Ellanor Becker		4	SE¼SW¼ 3.10 " Lot Lot 2				3	10		No	"	T													
			5	less 10 acres of Lot Lot 2 & 4 acres of Lot Lot 3 less tracts C.B. 6 Ill. F. 2.4 A																						
	Cecil A. Bluhm		6	NE¼SW¼ Lot Lots 1 & 2 less 51 7.5 ac.				44	90		yes	yes	F													
	" "		7	NW¼SW¼ Lot Lot 2 less 11 acres				32	50		"	"	F													
	Earl M. Bluhm		8	SW¼SW¼ Tract 6 & 13 of Lot Lots 243				24			No	No	R													
	Eleanor L. Bluhm		9	SE¼SW¼ Tract 2 of Lot Lots 243				14			No	No	R													
	Hugh & Lillie Eisenach (Dept. of Conservation)		10	515 acres of Lot Lots 143				51	50		No	No	T													
	Cecil Bluhm		11	NE¼SW¼ Lot Lots less platted				34	90		yes	yes	F													
	Alva & Ellen Elliot		12	NW¼SW¼ Lot Lot 6				4			No	No	C													
	" " "		13	SW¼SW¼ Lot Lot 7				38	48		yes	yes	S													
	Cecil A. Bluhm		14	Lot Lot 8 less 7 acres to SE¼SW¼ "Lake Park Beach"				31			yes	yes	S													
			15																							
			16	NE¼SE¼																						
	Cecil A. Bluhm		17	NW¼SE¼ Lot Lot 4				31			yes	yes	S													
			18	SW¼SE¼																						
	Paul E. Musich		19	SE¼SE¼ Lot Lot 10				48	00		yes	yes	R													
			20																							
		(See 6, continued on next page)						334	86																	

VALUATIONS BY SCHOOL DISTRICTS AS EQUALIZED BY DEPARTMENT OF TAXATION

	SOLD FOR TAXES	District No. 118 Rate 43.13 2 Mills (Dollars)	District No. 113 Rate 41 Mills (Dollars)	District No. 114 Rate 41 Mills (Dollars)	District No. ..... Rate ..... Mills (Dollars)	District No. ..... Rate ..... Mills (Dollars)	Tax including State Homestead ..... Mills ($ cts.)	State Tax on Non-Homestead 6.24 Mills ($ cts.)	SPECIAL TAXES ($ cts.)	TOTAL TAXES ($ cts.)		PAID	WHEN PAID (Month Day Year)	Number of Receipt	March Settlement 1960 ($ cts.)	June Settlement 1960 ($ cts.)	Penalty	November Settlement 1960 ($ cts.)	Penalty	Collections to First Monday in January 1961 ($ cts.)	Penalty	Delinquent on First Monday in January 1961 ($ cts.)	Total Delinquent Tax and Penalty ($ cts.)	REMARKS
1	TAX LIEN TAKEN										1													
2		10					244	06		250	2	PAID IN FULL	MAY 31 1960	12638		250						250		9673
3		10					244	06		250	3													
4		15					366	10		376	4	PAID IN FULL	MAY 31 1960	12638		376								9675
5											5													
6		H 133					3248			3248	6	2nd HALF PAID 1st Half Paid	OCT 6 1960 MAY 27 1960	16549		1624		1624						9676
7		H 46					1124			1124	7	2nd HALF PAID 1st Half Paid	OCT 6 1960 MAY 27 1960	9048		562		562						"
8		77					1880	46		1926	8	PAID IN FULL	MAY 18 1960	7135		1926								9675
9		60					1464	38		1502	9	PAID IN FULL	MAY 13 1960	7770		1502								9672
10		60					1464	38		1502	10											1502		9674 (Cancelled Deed 5-13-59 12.9 Paid previously)
11		H 52					1270			1270	11	2nd HALF PAID 1st Half Paid	OCT 6 1960 MAY 27 1960	16549 9048		635		635						9676
12			H 124				6702	78		6780	12	PAID IN FULL	MAY 27 1960			6780								15406
13		H 64	125				1562			1562	13	PAID IN FULL	MAY 27 1960	9053		1562								"
14		H 34					830			830	14	2nd HALF PAID 1st Half Paid	OCT 6 1960 MAY 27 1960	16549 9048		415		415						9676
15											15													
16											16													
17		H 36					878			878	17	2nd HALF PAID 1st Half Paid	OCT 6 1960 MAY 27 1960	16549 9048		439		439						9676
18											18													
19		H 76					1856			1856	19	PAID IN FULL	MAY 13 1960	7750		1856								9677
20											20													
		H 441	H 124	56.7			16430																	
		332	125	38.7			6702	224		23356						17739		3675				1752		
		673	249	95.4			23132																	

Assessment Roll and Tax List of Real Property in the Town of Thunder Lake, Cass County, Minnesota, for Taxes for the Year 1959.

Form 5CD MILLER-DAVIS CO., MINNEAPOLIS

* Indicate Type of Property: R-Residential, C-Commercial, I-Industrial, U-Utility, F-Farm, L-Lakeshore, T-Timber, M-Mineral

	IN WHOSE NAME ASSESSED	TO WHOM TRANSFERRED	DESCRIPTION OF PROPERTY: SUBDIVISION	Sec. or Lot	Town or Block	Reg.	Number of Acres of Land: Acres	100ths	No. School District	Indicate Homestead Tax or No	Indicate Agricultural Tax or No	Indicate Type of Property*	TRUE AND FULL VALUATIONS: LAND Exclusive of Structures and Improvements	BUILDINGS and Other Structures	MACHINERY Permanently Attached to Real Estate	TOTAL True and Full Value	ASSESSED VALUATIONS: RURAL: Homestead Up to $4,000 20%	RURAL: Over $4,000 and Non-Homestead 33⅓%	ALL OTHER: Timber Land Class 3a 20%	ALL OTHER: Homestead Up to $4,000 25%	ALL OTHER: Over $4,000 and Non-Homestead 40%	ALL OTHER: MACHINERY Permanently Attached to Real Estate 33⅓%	TOTAL ASSESSED VALUE	Total Assessed Value as Equalized by the Board of Review	FINAL EQUALIZED VALUE
							Acres	100ths					Dollars	Dollars	Dollars	Dollars	Dollars	Dollars	Dollars	Dollars	Dollars	Dollars	Dollars	Dollars	Dollars
1	Eleanor H. Elchen		~~N E ¼ of N E ¼~~ Part "A" of Govt Lots 2 & 3	6	140	26	14		118	No	No	L													
2	Emma A. & James V. Morse		~~N W ¼ of N E ¼~~ Part "A" of Govt Lots 2 & 3				14			No	No	L													
3	Emma A. Morse		S W ¼ of N E ¼ Part "A" of Govt Lots 2 & 3				14			No	No	L													
4	Arthur R. Elchen		S E ¼ of N E ¼ Part "A" of Govt Lots 2 & 3				14			No	No	L													
5	Howard C. Elchen		Part "A" of Govt Lots 2 & 3				14			No	No	L													
6			N E ¼ of N W ¼																						
7			N W ¼ of N W ¼																						
8			S W ¼ of N W ¼																						
9			S E ¼ of N W ¼																						
10																									
11			N E ¼ of S W ¼																						
12			N W ¼ of S W ¼																						
13			S W ¼ of S W ¼																						
14			S E ¼ of S W ¼																						
15																									
16			N E ¼ of S E ¼																						
17			N W ¼ of S E ¼																						
18			S W ¼ of S E ¼																						
19			S E ¼ of S E ¼																						
20																									
							70																		

VALUATIONS BY SCHOOL DISTRICTS AS EQUALIZED BY DEPARTMENT OF TAXATION

	SOLD FOR TAXES	District No. 118 Rate 44.17 Mills	District No. ..... Rate ..... Mills	District No. ..... Rate ..... Mills	District No. ..... Rate ..... Mills	District No. ..... Rate ..... Mills	District No. ..... Rate ..... Mills	Tax including State Homestead ..... Mills	State Tax on Non-Homestead 6.2% Mills	SPECIAL TAXES	TOTAL TAXES	PAID	WHEN PAID	Number of Receipt	March Settlement 1960	June Settlement 1960	Penalty	November Settlement 1960	Penalty	Collections to First Monday in January 1961	Penalty	Delinquent on First Monday in January 1961	Total Delinquent Tax and Penalty	REMARKS
		Dollars	Dollars	Dollars	Dollars	Dollars	Dollars	$ cts.	$ cts.	$ cts.	$ cts.		Month Day Year		$ cts.	$ cts.	$ cts.	$ cts.	$ cts.	$ cts.	$ cts.	$ cts.	$ cts.	
1		10						2 44	0 6		2 50	1 PAID IN FULL	MAY 13 1960	7770		2 50								9672
2		10						2 44	0 6		2 50	2 PAID IN FULL	MAY 18 1960	7126		2 50								10444
3		45						10 98	2 8		11 26	3 PAID IN FULL	MAY 18 1960			11 26								"
4		10						2 44	0 6		2 50	4 PAID IN FULL	MAY 25 1960	7913		2 50								
5		10						2 44	0 6		2 50	5 PAID IN FULL	MAY 24 1960	7931		2 50								9671
6												6												
7												7												
8												8												
9												9												
10												10												
11												11												
12												12												
13												13												
14												14												
15												15												
16												16												
17												17												
18												18												
19												19												
20												20												
		85						20 74	5 2		21 26					21 26	—							

Cooley Trail Duck Pass Birch Point Duck Lake Lawn Beach Birchwood Terrace Bay Point Plat of

100' x 500' of Lot 2 & 1/4 ac of Lot 3
Sec 6-140-26



Form 5CD MILLER-DAVIS CO., MINNEAPOLIS

Assessment Roll and Tax List of Real Property in the Town of Shamrock Lake, Cass County, Minnesota, for Taxes for the Year 1959.

* Indicate Type of Property: R-Residential, C-Commercial, I-Industrial, U-Utility, F-Farm, L-Lakeshore, T-Timber, M-Mineral

	IN WHOSE NAME ASSESSED	TO WHOM TRANSFERRED	DESCRIPTION OF PROPERTY: SUBDIVISION	Sec. or Lot	Town or Block	Rng.	Number of Acres of Land: Acres	100ths	No. School District	Indicate Homestead Tax w. Hs	Indicate Agricultural Tax w. Ag	Indicate Type of Prop.*	TRUE AND FULL VALUATIONS: LAND Exclusive of Structures and Improvements (Dollars)	BUILDINGS and Other Structures (Dollars)	MACHINERY Permanently Attached to Real Estate (Dollars)	TOTAL True and Full Value (Dollars)	ASSESSED VALUATIONS: RURAL: Homestead Up to $1,000 20% (Dollars)	RURAL: Over $4,000 and Non-Homestead 33⅓% (Dollars)	ALL OTHER: Timber Land Class 2a 20% (Dollars)	ALL OTHER: Homestead Up to $1,000 25% (Dollars)	ALL OTHER: Over $4,000 and Non-Homestead 40% (Dollars)	ALL OTHER: MACHINERY Permanently Attached to Real Estate 33⅓% (Dollars)	TOTAL ASSESSED VALUE (Dollars)	Total Assessed Value as Equalized by the Board of Review (Dollars)	FINAL EQUALIZED VALUE (Dollars)
1			NE¼ of NE¼				7	140	20																
2			NW¼ of NE¼																						
3	State of Minnesota		SW¼ of NE¼ Govt Lot 3																						
4	State of Minnesota		SE¼ of NE¼ Govt Lot 2																						
5	Michael D. Collins & Priscilla A. Secord		All of Govt Lot 4				19	80		No	No	L													
6	Davey H. & Lydia A. Martin		NE¼ of NW¼ N½ of Govt Lot 4				19	80		No	No	L													
7	State of Minnesota		NW¼ of NW¼ Govt Lot 5																						
8	U. S. of America		SW¼ of NW¼ Govt Lot 6																						
9	State of Minnesota		SE¼ of NW¼																						
10																									
11	State of Minnesota		NE¼ of SW¼																						
12	State of Minnesota		NW¼ of SW¼ Govt Lot 7																						
13	State of Minnesota		SW¼ of SW¼ Govt Lot 8																						
14	State of Minnesota		SE¼ of SW¼																						
15																									
16	U. S. of America		NE¼ of SE¼																						
17	U. S. of America		NW¼ of SE¼																						
18	U. S. of America		SW¼ of SE¼																						
19	U. S. of America		SE¼ of SE¼																						
20																									
							39	60																	

	SOLD FOR TAXES	VALUATIONS BY SCHOOL DISTRICTS AS EQUALIZED BY DEPARTMENT OF TAXATION: District No. ..... Rate ..... Mills (Dollars)	District No. 13 Rate 41.14 Mills (Dollars)	District No. ..... Rate ..... Mills (Dollars)	District No. ..... Rate ..... Mills (Dollars)	District No. ..... Rate ..... Mills (Dollars)	District No. ..... Rate ..... Mills (Dollars)	Tax Including State Homestead ..... Mills ($ cts.)	State Tax on Non-Homestead 4.27 Mills ($ cts.)	SPECIAL TAXES ($ cts.)	TOTAL TAXES ($ cts.)	PAID	WHEN PAID: Month	Day	Year	Number of Receipt	March Settlement 1960 ($ cts.)	June Settlement 1960 ($ cts.)	Penalty ($ cts.)	November Settlement 1960 ($ cts.)	Penalty ($ cts.)	Collections to First Monday in January 1961 ($ cts.)	Penalty ($ cts.)	Delinquent on First Monday in January 1961 ($ cts.)	Total Delinquent Tax and Penalty ($ cts.)	REMARKS
1																										
2																										
3																										
4																										
5	PAID FOR TAXES	222						5420	1.38 (49.71)		5558	Balance Paid	OCT 3		1960	11950										
												1st HALF PAID	MAY 2		1960	9588	26254		2933							
6		264						6446	1.64		6610															9669.
7												PAID IN FULL	MAY 2		1960	9047	6610									9670.
8																										
9																										
10																										
11																										
12																										
13																										
14																										
15																										
16																										
17																										
18																										
19																										
20																										
		486						11866	3022		12168						22 35		29 33							

Real Estate

Form 5CD MILLER-DAVIS CO., MINNEAPOLIS

Assessment Roll and Tax List of Real Property in the Town of Thunder Lake

* Indicate Type of Property: R-Residential, C-Commercial, I-Industrial, U-Utility, F-Farm, L-Lakeshore, T-Timber, M-Mineral

	IN WHOSE NAME ASSESSED	TO WHOM TRANSFERRED	DESCRIPTION OF PROPERTY: SUBDIVISION	Sec. or Lot	Town or Block	Rng.	Number of Acres of Land (Acres / 100ths)	No. School District	Indicate Homestead Tax or No	Indicate Agricultural Tax or No	Indicate Type of Property	TRUE AND FULL VALUATIONS: LAND Exclusive of Structures and Improvements (Dollars)	BUILDINGS and Other Structures (Dollars)	MACHINERY Permanently Attached to Real Estate (Dollars)	TOTAL True and Full Value (Dollars)	ASSESSED VALUATIONS: RURAL Homestead Up to $4,000 20% (Dollars)	RURAL Over $4,000 and Non-Homestead 33⅓% (Dollars)	RURAL Timber Land Class 2a 20% (Dollars)	ALL OTHER Homestead Up to $4,000 25% (Dollars)	ALL OTHER Over $4,000 and Non-Homestead 40% (Dollars)	ALL OTHER Permanently Attached to Real Estate 33⅓% (Dollars)	TOTAL ASSESSED VALUE (Dollars)	Total Assessed Value as Equalized by the Board of Review (Dollars)	FINAL EQUALIZED VALUE (Dollars)
1			NE¼ of NE¼	8	140	26		118																
2			NW¼ of NE¼																					
3			SW¼ of NE¼																					
4			SE¼ of NE¼																					
5	Part C. Elmer S. Grant & Helen R. Waterhouse		Part of Govt Lot 3																					
6	John E. Lange		NE¼ of NW¼ Govt Lot 1				59.35		No	yes	5													
7	" "		NW¼ of NW¼ Govt Lot 2				39.35		No	yes	5													
8	Donald & Elsie Holmen		SW¼ of NW¼ Part of Govt Lot 3 N of Rd.				17.02		No	No	R.													
9	State of Minnesota		SE¼ of NW¼																					
10			Govt Lots 3 & 4 of Rd.																					
11			NE¼ of SW¼																					
12			NW¼ of SW¼																					
13	Frank X. Henke		SW¼ of SW¼				40		No	yes	5													
14	Louis C. & Anna C. Henke		~~SE¼ of SW¼~~ Govt Lot 5				35.75		No	yes	6.													
15	Sver & Mildred Carlson ?		Part of Govt Lot 3 N of road																					
16	Kirsten Mrs. John C. Sigurdson ?		Part ~~of SW¼ of SW¼~~ " " "																					
17	Calvin P. Waterhouse		Part ~~of SW¼ of SW¼~~ " " "																					
18	Helen Rev. Waterhouse		Part ~~of SW¼ of SW¼~~ " " "																					
19	Anna C. & Louise C. Henke		~~SE¼ of SW¼~~ Govt Lot 6						No	No	L.													
20	Alfred Pa Gene & Matthews		Part of Govt Lot 3 - Deserted																					
							186.47																	

Cass County, Minnesota, for Taxes for the Year 1959.

	SOLD FOR TAXES	VALUATIONS BY SCHOOL DISTRICTS AS EQUALIZED BY DEPARTMENT OF TAXATION: District No. 119 Dollars	District No. 116 Dollars	District No. 115 Dollars	District No. ..... Dollars	District No. ..... Dollars	Tax including State Homestead $ cts.	State Tax on Non-Homestead 6.7 Mills $ cts.	SPECIAL TAXES $ cts.	TOTAL TAXES $ cts.		PAID	WHEN PAID (Month Day Year)	Number of Receipt	March Settlement 1960 $ cts.	June Settlement 1960 $ cts.	Penalty $ cts.	November Settlement 1960 $ cts.	Penalty $ cts.	Collections to First Monday in January 1961 $ cts.	Penalty $ cts.	Delinquent on First Monday in January 1961 $ cts.	Total Delinquent Tax and Penalty $ cts.	REMARKS
1											1													
2											2													
3											3													
4											4													
5											5													
6		232					5664	1.44		5808	6	2nd HALF PAID OCT 31 1960 1st Half Paid MAY 31 1960	17377		41.56		41.56						9668
7		100					2442	62		2504	7	2nd HALF PAID OCT 31 1960 1st Half Paid MAY 31 1960	17587											"
8			134				3606	84		3690	8	PAID IN FULL AUG 25 1960	11720					36.90	92					No address
9											9													
10											10													
11											11													
12											12													
13		120					2930	74		3004	13	PAID IN FULL MAY 18 1960	7142			30.04								9666.
14			1385 1392				58592	866		59458	14	2nd HALF PAID JUN 28 1960 1st Half Paid MAY 24 1960	6971 5940			297.29		297.29						15411.
15											15													
16											16													
17											17													
18											18													9618.
19		15					366	10		376	19	PAID IN FULL MAY 3 1960	6586			3.76								9605.
20											20													
		467	1385 = 1385 1392 = 1392				114022 62178	1.44 D		74840						328.65		375.75						
		467	2311	2778			176200																	

Govt Lot 4
Sec 8-140-26

Road

280'

26
25
24
23
22
21
20
19
18
17
16
15
14
13
12
11
10
9
8
7
6
5
4
3
2
1

30'

Nygard
267.3'

45'

Wahlness
267.3'

Lot a. Henke
267.3'

300'

Thunder Ave.

Block 1

Lot a. Henke
267.3'

300'

Frank X Henke

50'

3
2
1

Block 2

Assessment Roll and Tax List of Real Property in the Town of Thunder Lake

Form 3CD [illegible]

* Indicate Type of Property: R-Residential, C-Commercial, I-Industrial, U-Utility, F-Farm, L-Lakeshore, T-Timber, M-Mineral

In Whose Name Assessed	To Whom Transferred	Description of Property: Subdivision	Sec. or Lot	Town or Block	Rng.	Number of Acres of Land: Acres	Mills	No. School District	Indicate Homestead Yes or No	Indicate Agricultural Yes or No	Indicate Type Property	True and Full Valuations: Land Exclusive of Structures and Improvements (Dollars)	Buildings and Other Structures (Dollars)	Machinery Permanently Attached to Real Estate (Dollars)	Total True and Full Value (Dollars)	Assessed Valuations: Rural: Homestead Up to $4,000 20% (Dollars)	Rural: Over $4,000 and Non-Homestead 33⅓% (Dollars)	All Other: Timber Land Class 2a 20% (Dollars)	All Other: Homestead Up to $4,000 25% (Dollars)	All Other: Over $4,000 and Non-Homestead 40% (Dollars)	All Other: Machinery Permanently Attached to Real Estate 33⅓% (Dollars)	Total Assessed Value (Dollars)	Total Assessed Value as Equalized by the Board of Review (Dollars)	Final Equalized Value (Dollars)	Remarks
Robert & Elsie Hutchinson																									
Edward C. Hutchinson		Govt Lot 4 less platted and less the following: Beg. at NE cor. of Lot 3, Blk 2, Birchwood Terrace; N. 550' W. to Twp Rd. S. along road to NW cor. of Lot 3; E. to pt of beg. Also starting at a point 600' N. of NE cor. of Lot 3, Blk 2 Birchwood Terrace; thence N. 140'W to Twp Rd; S along said road 150' E. to point of Beg. & less 114.55' x 245.9'.	8	140	26	42.31		118	yes	yes	S														7618.
		4 SE¼ of NE¼																							
		5																							
Harlan H. & Mary Louise Hoppard		All of the unplatted part of Govt Lot 4, Sec. 8-140-26 lying directly west of Lots 20, 21, 22, Blk 1, Birchwood Terrace and extending to the graded Twp road.				18		No	No	L														7664
		8 SW¼ of NW¼																							
		9 SE¼ of NW¼																							
Joseph & Essie Henke		10 114.55' x 245.9' of Govt Lot 4				1		No	No	L															
Louis C. & Edna C. Henke		500' x 267.3' of Gov't Lot 4 described as: starting at a point 50' N. of N.E. corl of Lot 3, Blk 2, Birchwood Terrace, thence N. 500' : W. 267.3' to Twp road S. along road 500' E. to point of beg.				120		No	No	L															16476
		13 SW¼ of SW¼																							
		14 SE¼ of SW¼																							
		15																							
Frank Henke		50' x 267.3' of Gov't Lot 4 described as: starting at the N.E. cor. of ~~Govt~~ Lot 3, Blk 2, Birchwood Terrace, thence N. 50' W. 267.3' to twp road; S. to NW cor of Lot 3, E to point of beg.				30		No	yes	S															
		18 SW¼ of SE¼																							
Delton S. & Florence M. Haby		A strip lying directly W. of Lots 15, 16, 17, Blk 1 Birchwood Terrace being 150' wide and approx. 250' long of Lot 4.						No	No															7664	
						7469																			

Cass County, Minnesota, for Taxes for the Year 1959.

	Sold for Taxes	Valuations by School Districts as Equalized by Department of Taxation: District No. ..... Rate ..... Mills (Dollars)	District No. 112 Rate 34.40 Mills (Dollars)	District No. ..... Rate ..... Mills (Dollars)	District No. ..... Rate ..... Mills (Dollars)	District No. ..... Rate ..... Mills (Dollars)	District No. ..... Rate ..... Mills (Dollars)	Tax including State Homestead ..... Mills ($ cts.)	State Tax on Non-Homestead 6.34 Mills ($ cts.)	Special Taxes ($ cts.)	Total Taxes ($ cts.)	Paid	When Paid: Month Day Year	Number of Receipt	March Settlement 1960 ($ cts.)	June Settlement 1960 ($ cts.)	Penalty ($ cts.)	November Settlement 1960 ($ cts.)	Penalty ($ cts.)	Collections to First Monday in January 1961 ($ cts.)	Penalty ($ cts.)	Delinquent on First Monday in January 1961 ($ cts.)	Total Delinquent Tax and Penalty ($ cts.)	Remarks
1	PAID FOR TAXES																							
2			H 40					976			976	PAID IN FULL	AUG 25 1960	11720				9.76	25				7618.
3																								
4																								
5																								
6			15					366	10		376	PAID IN FULL	MAY 4 1960	6632		3.76								
7																								7664
8																								
9																								
10	PAID FOR TAXES		154					3760	96		3856	PAID IN FULL	JUN 28 1960	14732				38.56	58					
11			15					366	10		376	PAID IN FULL	MAY 3 1960	6556		3.76								16476
12																								
13																								
14																								
15																								
16			15					366	10		376	PAID IN FULL	MAY 18 1960	7142		3.76								7664
17																								
18																								
19	PAID FOR TAXES		320					78 12	1.88 200		80 12	2ND HALF PAID 1ST HALF PAID	OCT 17 1960 MAY 18 1960	14976 7134		40.06		40.06					15415
20			H 40 5.54 559					13646	326		13972					51.94		88 38						

Form 5CD

Assessment Roll and Tax List of Real Property in the Town of Pleasant Lake, Cass County, Minnesota, for Taxes for the Year 1959.

* Indicate Type of Property: R-Residential, C-Commercial, I-Industrial, U-Utility, F-Farm, L-Lakeshore, T-Timber, M-Mineral

	In Whose Name Assessed	To Whom Transferred	Description of Property: Subdivision	Sec. or Lot	Town or Block	Reg.	Number of Acres of Land: Acres	100ths	No. School District	Indicate Homestead Yes or No	Indicate Agricultural Yes or No	Indicate Type Farm or Rural Property	True and Full Valuations: Land Exclusive of Structures and Improvements (Dollars)	Buildings and Other Structures (Dollars)	Machinery Permanently Attached to Real Estate (Dollars)	Total True and Full Value (Dollars)	Assessed Valuations — Rural: Homestead Up to $1,000 20% (Dollars)	Rural: Over $1,000 and Non-Homestead 33⅓% (Dollars)	All Other: Timber Land Class 2c 20% (Dollars)	All Other: Homestead Up to $1,000 25% (Dollars)	All Other: Over $1,000 and Non-Homestead 40% (Dollars)	All Other: Machinery Permanently Attached to Real Estate 33⅓% (Dollars)	Total Assessed Value (Dollars)	Total Assessed Value as Equalized by the Board of Review (Dollars)	Final Equalized Value (Dollars)	Remarks
	George R. & Lawrence McDoor Steiner		N½ of N½ of Govt. Lot 1	4	140	26	25	50	118	No	No	R														9619
	Evelyn H. Brandstrom		N 150' of S 1/2 of E 1/2 of Govt. Lot 2							No	No															12404
	C. P. Gerber		N½ of NW¼ of SW¼ of Sec. 3							No	No	R														15396
	Henry S. & Charlotte E. Halvorson		S½ of SW¼ of SW¼ of Sec. 3							No	No															
	Delbert J. & Lillian Milley		N 100' of E 1/2 of E 1/2 of Govt. Lot 2							No	No	L														
	Gerald W. & Nancy Olson & Ethel M. Cox		N 100' of E 1/2 of E 1/2 of Govt. Lot 2				2	30		No	No	R														13005
	George & Florence L. Buchler		N 100' of E 1/2 of E 1/2 of Govt. Lot 2							No	No	L														13002
	Michael J. & Helen M. Chandler		S½ of NW¼ of SW¼ of Sec. 3							No	No	R														9748
	Jack R. & Elain J. Burmeen		S½ of NW¼ of SW¼ of Sec. 3							No	No															13008
	Charles O. & Della M. Sherwood		N 100' of E 1/2 of E 1/2 of Govt. Lot 2 except the 100' thereof							No	No	L														15445
	Clifford L. Johnson		N 100' of E 1/2 of E 1/2 of Govt. Lot 2																							13002
			NW¼ of SW¼																							
	Louis C. & Anna C. Henke		S½ of Govt. Lot 4				33	15		No	No	R														9645
	Leo, Albert, Melvin Brinker & Thomas Brinker		Govt. Lot 2 less Beach 142																							
	Ray Henderson & Roy Woolery		"Part of PSL"				19	61		No	No	R														13006
	James D. & Nell E. Quindon		S 100' of Govt. Lot 2 except the 100' thereof				2	30		No	No	L														12409
	Louise A. Bates		N 100' of E 1/2 of E 1/2 of Govt. Lot 2																							
	H. L. & Emma J. Miner		N 100' of E 1/2 of E 1/2 of Govt. Lot 2							No	No	L														10012
	Howard D. & Zelpha Chamberland		S½ of Govt. Lot 2 less parts sold				93	40		No	No	L														10004
	Ralph H. & Hazel V. Nordeen		N 200' of E 600' of E 1/2 of Govt. Lot 2				2	30		No	No	L														9750
	Roy B. Jones		Begin. 150 N. of SW cor. of Govt. Lot 2, thence E. 28.1 feet, thence N. 8° 30' E. 200 feet, thence N. 9° 30' E. 200 feet, thence W. 30 feet, thence N. 9° 30' E. 100 feet, thence W. 100 feet, thence S. 9° 30' W. 400 feet to beg.				4																			10009
							122	56																		15397

Cass County, Minnesota, for Taxes for the Year 1959.

Valuations by School Districts as Equalized by Department of Taxation

	Sold for Taxes	District No. 118 Dollars	District No. 118 Dollars	District No. 118 Dollars	District No. 118 Dollars	District No. 118 Dollars	District No. 118 Dollars	Tax including State Homestead $ cts.	State Tax on Non-Homestead 6.2 Mills $ cts.	Special Taxes $ cts.	Total Taxes $ cts.	Paid	When Paid Month Day Year	Number of Receipt	March Settlement 1960 $ cts.	June Settlement 1960 $ cts.	Penalty $ cts.	November Settlement 1960 $ cts.	Penalty $ cts.	Collections to First Monday in January 1961 $ cts.	Penalty $ cts.	Delinquent on First Monday in January 1961 $ cts.	Total Delinquent Tax and Penalty $ cts.
1				2578				69384	1604		70988	1 2nd HALF PAID 1st Half Paid	OCT 31 1960 MAY 31 1960	7379 9572		35494		35494					
2				15				404	10		414	2											
3				152				4898	114		5012	3 2nd HALF PAID 1st Half Paid	OCT 20 1960 MAY 27 1960	18006 9155		2506		2506				4 14	456
4				15				404	10		414	4											
5				82				2206	52		2258	5 PAID IN FULL	MAY 13 1960	7764		2258						4 14	
6				94				2530	58		2588	6 PAID IN FULL	MAY 13 1960	7771		2588							
7				99				2664	62		2726	7 PAID IN FULL	MAY 31 1960	14411		2726							
8				15				404	10		414	8 PAID IN FULL	MAY 27 1960	9052		414							
9				149				4010	92		4102	9 Balance Paid Part Paid	OCT 31 1960 MAY 31 1960	17420 14496		2102		2000					
10				99				2664	62		2726	10 2nd HALF PAID 1st Half Paid	OCT 31 1960 MAY 31 1960	17391 14420		1363		1363					
11												11											
12												12											
13		125						3052	78		3130	13 PAID IN FULL	MAY 3 1960	6556		3130							
14				67				1804	42		1846	14 2nd HALF PAID 1st Half Paid	SEP 28 1960 MAY 31 1960	16455 14491		923		923					
15				100				2697	62		2754	15 PAID IN FULL	MAY 13 1960	7754		2754							
16				106				2852	66		2918	16											
17	SOLD FOR TAXES			110				2960	68		3028	17 Part Paid	MAY 13 1960	7736		1528						29 8	34 10
18				297				7994	184		8178	18 2nd HALF PAID 1st Half Paid	NOV 2 1960 MAY 31 1960	16955 7766		4089		4089				15 00	
19				102				2746	64		2810	19 PAID IN FULL	MAY 13 1960	7768		2810							
20				4132 3978	132			141156	3252		144022	20 2nd HALF PAID 1st Half Paid	OCT 31 1960 MAY 13 1960	17419 7744		7201		7201					
		125		4604	4639			129772	2924		130708					91866		53576				52 46	
		125		4636	4761			128214															


Thunder Lake
Due North
1148'
2150'
1/4 Cor Not found on place

Assessment Roll and Tax List of Real Property in the *Town* of *Thunder Lake*, Cass County, Minnesota, for Taxes for the Year 1959.

Form 5CD

* Indicate Type of Property: R-Residential, C-Commercial, I-Industrial, U-Utility, F-Farm, L-Lakeshore, T-Timber, M-Mineral

Real Estate

In Whose Name Assessed	To Whom Transferred	Line	Description of Property – Subdivision	Sec. or Lot	Town or Block	Rng.	Number of Acres of Land – Acres	100ths	No. School District	Homestead Yes or No	Agricultural Yes or No	Type of Property	Land Exclusive of Structures and Improvements (Dollars)	Buildings and Other Structures (Dollars)	Machinery Permanently Attached to Real Estate (Dollars)	Total True and Full Value (Dollars)	Homestead Up to $4,000 20%	Rural Over $4,000 and Non-Homestead 33⅓%	Timber Land Class 3e 20%	All Other Homestead Up to $4,000 25%	Over $4,000 and Non-Homestead 40%	Machinery Permanently Attached to Real Estate 33⅓%	Total Assessed Value	Total Assessed Value as Equalized by the Board of Review	Final Equalized Value (Dollars)
Clifford H. & Hazelle C. Thomas		1	NE¼ of NE¼	10	140	26	40		118	No	yes	T													
Lawrence J. & Sonna Lynch		2	~~NW¼ of NE¼~~ Govt Lot 3 less sold				31			No / yes	No	C.													
Louis G. Pintok		3	~~SW¼ of NE¼~~ Govt Lot 4 less N. 400' (Tessie Miller)				14	25		No / yes	No	C													
State of Minnesota		4	SE¼ of NE¼																						
Lawrence Lynch		5	S. 200' of N. 400' of Govt Lot 4 W. of Hy				3			No	No	L													
John D. & Christine M. Brigham		6	~~NE¼ of NW¼~~ W½ of Govt Lot 2				29	175		No	No	L.													
Frank M. Steiner, Trustee		7	~~NW¼ of NW¼~~ } Govt Lot 1				37	25		No	No	L													
		8	~~SW¼ of NW¼~~ }																						
		9	SE¼ of NW¼																						
Edwin S. & Pearl M. Miller		10	Part of Govt. Lot 4																						
Raymond M. & Elizabeth C. Hammerel		11	That part of Govt Lot 3, Sec. 10-140-26 described as follows: Starting at a pt. on the E. shore of Big Thunder Lake where Hy #6 leaves said Lake, going in NW'Ly direction thence along the lake shore in a NWL'Y directiion, a distance of 100', thence N. parallel with the W. line of said Govt Lot 3, to said Hy. #6 to ~~beginning~~, thence SE'ly along said Hy. #6 to beginning.				25			No	No	C													
Raymond M. & Elizabeth C. Hammerel.		15	That Parts of Govt Lot 3, Sec 10-140-26 described as follows. Beg. on the lake shore of Big Thunder Lake 100' NW of the pt. where R/W of new Hy #6 leaves the lake as pt of begin, thence NW'ly along shore of said Big Thunder Lake to the W. line of said Govt Lot 3 approx. 170'; thence N. along the W. line of said Govt Lot 3 to R/W of Hy #6, thence S. and SE'ly along W. side of said Hy #6 to the NW cor. of Theodore Hanson tract; thence S'ly along W. side of Theo. Hanson tract to pt. of beginning.				1			No	No	C.													
Emmett & Mary Kruse		20	NE¼ of SE¼				40			No	yes	T													
(Sec 10, continued on next page)							195	02																	

Line	Sold for Taxes	District No. 118 Rate 24.14 Mills (Dollars)	District No. 118 Rate 26.14 Mills (Dollars)	Tax including State Homestead	State Tax on Non-Homestead 6.22 Mills	Special Taxes	Total Taxes	Line	Paid – When Paid (Month Day Year)	Number of Receipt	March Settlement 1960	June Settlement 1960	Penalty	November Settlement 1960	Penalty	Collections to First Monday in January 1961	Penalty	Delinquent on First Monday in January 1961	Total Delinquent Tax and Penalty	Remarks
1		80		19 54	25 NS 50		20 04	1	2nd HALF PAID OCT 31 1960 / 1st Half Paid MAY 31 1960	17434 / 8318		10 02		10 02						9610.
2	A.S.		# 256 / 449	189 74	2 80		192 54	2	PAID IN FULL MAY 4 1960	6629		192 54								9745
3	Pintok 93 NH 119-H. Olson 20-H 94-NH		# 154 / 187	91 78	1 16		92 94	3	PAID IN FULL AUG 1 1960	16207				92 94	1 39					15412 47 Pen. Pintok R. 245-379 Bldg 350 H Olson 100 H 232 N.H. Schubilla 75 H.
4	Schubilla 15 H.							4												
5			30	8 08	18		8 26	5	PAID IN FULL MAY 4 1960	6629		8 26								9745
6			207	55 72	1 28		57 00	6	2nd HALF PAID DEC 6 1960 / 1st Half Paid MAY 31 1960	18410 / 14409		28 50				28 50	2 28			9747.
7			234	62 98	1 46		64 44	7	PAID IN FULL MAY 18 1960	7127		64 44								9748.
8								8												
9								9												
10								10												
11	SOLD FOR TAXES		10	2 70	06		2 76	11	PAID IN FULL MAY 31 1960	14413		2 76								15403
12								12												
13								13												
14								14												
15	SOLD FOR TAXES		210	56 52	1 30		57 82	15	PAID IN FULL MAY 31 1960	14413		57 82								
16								16												
17								17												
18								18												
19								19												
20		80	# 410 = 410	19 54	50		20 04	20	PAID IN FULL APR 6 1960	4540		20 04								9667
		160	1327 = 1487 / 1737 = 1897	39 08 / 467 52 / 506 60	9 24		515 84					384 38		102 96		28 50				

(Sec 10, continued on next page)

Duck Pass | Oak Park Beaches | Oak Lawn Beach | Birchwood Terrace | Bay Point | Plat of P.P.6

Assessment Roll and Tax List of Real Property in the Town of Pleasant Lake, Cass County, Minnesota, for Taxes for the Year 1959.

Form 3CD

* Indicate Type of Property: R-Residential, C-Commercial, I-Industrial, U-Utility, F-Farm, L-Lakeshore, T-Timber, M-Mineral

	In Whose Name Assessed	To Whom Transferred	Description of Property: Subdivision	Sec. or Lot	Town or Block	Rng.	Number of Acres of Land: Acres	100ths	No. School District	Indicate Homestead Yes or No	Indicate Agricultural Homestead Yes or No	Indicate Type*	True and Full Valuations: Land Exclusive of Structures and Improvements (Dollars)	Buildings and Other Structures (Dollars)	Machinery Permanently Attached to Real Estate (Dollars)	Total True and Full Value (Dollars)	Assessed Valuations: Rural: Homestead Up to $4,000 20% (Dollars)	Rural: Over $4,000 and Non-Homestead 33⅓% (Dollars)	All Other: Timber Land Class 3a 20% (Dollars)	All Other: Homestead Up to $4,000 25% (Dollars)	All Other: Over $4,000 and Non-Homestead 40% (Dollars)	All Other: Machinery Permanently Attached to Real Estate 33⅓% (Dollars)	Total Assessed Value	Total Assessed Value as Equalized by the Board of Review (Dollars)	Final Equalized Value (Dollars)
1	Emmett & Mary Kruse		NE¼NW¼ Govt Lot 5	10	140	26	44	75	118	No	yes	T													
2	" " "		(Lots of 1 & 4) Govt Lot 6				44	75		No	"	T													
3	James J. McBride		SW¼NW¼ SE¼ of Lot 4				40			No	"	T													
4	Edward H. & Jennie A. Adams		SE¼NW¼ E½ of Govt Lot 2				17	4		No	"	T													
5	J. C. Huffman & H. H. Bloom		Land of N 400' E. of Hy of Govt Lot 4							No	"	T													
6	George & Helen Kruse		NE¼NW¼ Rest of Govt Lot 4							No yes	No	B.													
7			NW¼NW¼																						
8	Andreas Lechichilla		S 150' of Govt Lot 4 West Hy																						
9	Oscar M. & Estella A. Olson		Part of Govt Lot 4 SW¼NW¼				9	61																	
10																									
11			NE¼ of SW¼																						
12			NW¼ of SW¼																						
13			SW¼ of SW¼																						
14			SE¼ of SW¼																						
15																									
16			NE¼ of SE¼																						
17			NW¼ of SE¼																						
18			SW¼ of SE¼																						
19			SE¼ of SE¼																						
20																									
							151	70																	

Cass County, Minnesota, for Taxes for the Year 1959.

	Sold for Taxes	Valuations by School Districts as Equalized by Department of Taxation: District No. 1 Rate 24 Mills (Dollars)	District No. 114 Rate 17 Mills (Dollars)	District No. Rate Mills (Dollars)	District No. 115 Rate 14 Mills (Dollars)	District No. 116 Rate 26 Mills (Dollars)	District No. Rate Mills (Dollars)	Tax including State Homestead ....Mills ($ cts.)	State Tax on Non-Homestead 6.2 Mills ($ cts.)	Special Taxes ($ cts.)	Total Taxes ($ cts.)	Paid:	When Paid (Month Day Year)	Number of Receipt	March Settlement 1960 ($ cts.)	June Settlement 1960 ($ cts.)	Penalty ($ cts.)	November Settlement 1960 ($ cts.)	Penalty ($ cts.)	Collections to First Monday in January 1961 ($ cts.)	Penalty ($ cts.)	Delinquent on First Monday in January 1961 ($ cts.)	Total Delinquent Tax and Penalty ($ cts.)	Remarks
1		160						39 06	1 00		40 06	1 PAID IN FULL	APR 6 1960	4540		120 18								967
2		320						78 12	2 00		80 12	2 PAID IN FULL	APR 6 1960											"
3		H 36						8 78			8 78	3 1st Half Paid	MAY 31 1960	9571		4 39						4 39	4 43	967
4		134						32 72	84		33 56	4 1st Half Paid	MAY 31 1960	14597		16 78						16 78	18 46	966
5	SOLD FOR TAXES	10						2 44	06		2 50	5										2 50		
6				H 118					2 10			6 Balance Paid	OCT 31 1960	17779										
7				917				278 56	5 70		284 26	7 Short Paid	MAY 10 1960	9677		142 26		142 00						974
8												8												
9												9												
10												10												
11												11												
12												12												
13												13												
14												14												
15												15												
16												16												
17												17												
18												18												
19												19												
20												20												
		H 36		H 118	154			161 12																
		624		117	154			278 56	9 60		449 28					283 16		142 00				23 67		
		660		1035	1695			439 68																

Book Page Approved Land Tax Lake Leon Beach Birchwood Terrace Bay Point Plat of P.L.6

Assessment Roll and Tax List of Real Property in the Town of Thunder Lake, Cass County, Minnesota, for Taxes for the Year 1959.

Form 1CD (Revised 1959)

* Indicate Type of Property: R-Residential, C-Commercial, I-Industrial, U-Utility, F-Farm, L-Lakeshore, T-Timber, M-Mineral

	IN WHOSE NAME ASSESSED	TO WHOM TRANSFERRED	DESCRIPTION OF PROPERTY: SUBDIVISION	Sec. or Lot	Town or Block	Reg.	Number of Acres of Land: Acres	100ths	No. School District	Indicate Homestead Yes or No	Indicate Agricultural Yes or No	Indicate Type Property*	TRUE AND FULL VALUATIONS: LAND Exclusive of Structures and Improvements	BUILDINGS and Other Structures	MACHINERY Permanently Attached to Real Estate	TOTAL True and Full Value	ASSESSED VALUATIONS: RURAL: Homestead Up to $4,000 20%	Over $4,000 and Non-Homestead 33⅓%	ALL OTHER: Timber Land Class 3e 20%	Homestead Up to $4,000 25%	Over $4,000 and Non-Homestead 40%	MACHINERY Permanently Attached to Real Estate 33⅓%	TOTAL ASSESSED VALUE	Total Assessed Value as Equalized by the Board of Review	FINAL EQUALIZED VALUE
							Acres	100ths					Dollars	Dollars	Dollars	Dollars	Dollars	Dollars	Dollars	Dollars	Dollars	Dollars	Dollars	Dollars	Dollars
1	State of Minnesota		NE¼ of NE¼	11	140	26			118																
2	State of Minnesota		NW¼ of NE¼																						
3	A R & Esther L. Seiffert		SW¼ of NE¼				40			yes	yes	F.													
4	Herbert Seiffert		SE¼ of NE¼				40			yes	yes	F.													
5																									
6	Herbert & Esther Seiffert		NE¼ of NW¼				40			yes	yes	F.													
7	L. H. & Mary L. Brandes		NW¼ of NW¼				40			no	yes	R.													
8	State of Minnesota		SW¼ of NW¼																						
9	A. R. & Esther Seiffert		SE¼ of NW¼				40			yes	yes	F.													
10																									
11	Ernest H. Long		NE¼ of SW¼				40			yes	yes	F.													
12	State of Minnesota		NW¼ of SW¼																						
13	State of Minnesota		SW¼ of SW¼																						
14	State of Minnesota		SE¼ of SW¼																						
15																									
16	Edward Doutant		NE¼ of SE¼				40			yes	yes	F.													
17	Ernest H. Long		NW¼ of SE¼				40			yes	yes	F.													
18	State of Minnesota		SW¼ of SE¼																						
19	State of Minnesota	Contr. to Edward & Helen Doutant	SE¼ of SE¼																						
20																									
							320																		

	SOLD FOR TAXES	VALUATIONS BY SCHOOL DISTRICTS AS EQUALIZED BY DEPARTMENT OF TAXATION: District No. 118 Rate 24 Mills	District No. ..... Rate ..... Mills	District No. ..... Rate ..... Mills	District No. ..... Rate ..... Mills	Tax including State Homestead	State Tax on Non-Homestead	SPECIAL TAXES	TOTAL TAXES		PAID	WHEN PAID	Number of Receipt	March Settlement 1960	June Settlement 1960	Penalty	November Settlement 1960	Penalty	Collections to First Monday in January 1961	Penalty	Delinquent on First Monday in January 1961	Penalty	Total Delinquent Tax and Penalty	REMARKS
		Dollars	Dollars	Dollars	Dollars	$ cts.	$ cts.	$ cts.	$ cts.			Month Day Year		$ cts.	$ cts.	$ cts.	$ cts.	$ cts.	$ cts.	$ cts.	$ cts.	$ cts.	$ cts.	
1										1														
2										2														
3		H 70				17 08			17 08	3	2nd HALF PAID 1st Half Paid	OCT 31 1960 MAY 31 1960	7184		854		85 4							9662
4		H 46				11 24			11 24	4	2nd HALF PAID 1st Half Paid	OCT 31 1960 MAY 31 1960	9585		562		56 2							9662
5										5														
6		H 33				8 06			8 06	6	2nd HALF PAID 1st Half Paid	OCT 31 1960 MAY 31 1960	7184 9585		403		40 3							9662
7		214				52 24	1 34		53 58	7	PAID IN FULL	MAY 18 1960	7149		53 58									9665
8										8														
9		H 194				47 36			47 36	9	2nd HALF PAID 1st Half Paid	OCT 31 1960 MAY 31 1960	7184 9585		2368		236 8							9662
10										10														
11		H 137				33 44			33 44	11	PAID IN FULL	MAY 18 1960	7136		33 44									9664
12										12														
13										13														
14										14														
15										15														
16		H 56				13 68			13 68	16	2nd HALF PAID 1st Half Paid	OCT 31 1960 MAY 31 1960	7798 9586		684		68 4							9662
17		H 86				8 78			8 78	17	PAID IN FULL	MAY 18 1960	7136		878									9664
18										18														
19										19														
20										20														
		11 572 214 11 786				191 88	1 34		193 22						144 51		48 71							

Assessment Roll and Tax List of Real Property in the Town of Thunder Lake, Cass County, Minnesota, for Taxes for the Year 1959.

Form 5CD MILLER-DAVIS CO., MINNEAPOLIS

* Indicate Type of Property: R-Residential, C-Commercial, I-Industrial, U-Utility, F-Farm, L-Lakeshore, T-Timber, M-Mineral

	IN WHOSE NAME ASSESSED	TO WHOM TRANSFERRED	DESCRIPTION OF PROPERTY: SUBDIVISION	Sec. or Lot	Town or Block	Reg.	Number of Acres of Land (Acres / 100ths)	Indicate Homestead Tax or No	No. School District	Indicate Agricultural Tax or No	Indicate Type of Property	TRUE AND FULL VALUATIONS: LAND Exclusive of Structures and Improvements (Dollars)	BUILDINGS and Other Structures (Dollars)	MACHINERY Permanently Attached to Real Estate (Dollars)	TOTAL True and Full Value (Dollars)	ASSESSED VALUATIONS: RURAL: Homestead Up to $4,000 20% (Dollars)	RURAL: Over $4,000 and Non-Homestead 33⅓% (Dollars)	ALL OTHER: Timber Land Class 2c 20% (Dollars)	ALL OTHER: Homestead Up to $4,000 25% (Dollars)	ALL OTHER: Over $4,000 and Non-Homestead 40% (Dollars)	ALL OTHER: MACHINERY Permanently Attached to Real Estate 33⅓% (Dollars)	TOTAL ASSESSED VALUE (Dollars)	Total Assessed Value as Equalized by the Board of Review (Dollars)	FINAL EQUALIZED VALUE (Dollars)
1	State of Minnesota		NE¼ of NE¼	12	140	26		118																
2	State of Minnesota		NW¼ of NE¼																					
3	State of Minnesota		SW¼ of NE¼																					
4	State of Minnesota		SE¼ of NE¼																					
5																								
6	State of Minnesota		NE¼ of NW¼																					
7	State of Minnesota		NW¼ of NW¼																					
8	State of Minnesota		SW¼ of NW¼																					
9	State of Minnesota		SE¼ of NW¼																					
10																								
11	State of Minnesota		NE¼ of SW¼																					
12	Edward & Tourant		NW¼ of SW¼				40		yes	yes	F													
13	" "		SW¼ of SW¼				40		"	"	F													
14	State of Minnesota		SE¼ of SW¼																					
15																								
16	Arthur & Dolores Lenlan		NE¼ of SE¼				40		yes	"	F													
17	State of Minnesota		NW¼ of SE¼																					
18	State of Minnesota		SW¼ of SE¼																					
19	Arthur & Dolores Lenlan		SE¼ of SE¼				40		yes	"	F													
20																								
							160																	

VALUATIONS BY SCHOOL DISTRICTS AS EQUALIZED BY DEPARTMENT OF TAXATION

	SOLD FOR TAXES	District No. ..... Rate ..... Mills (Dollars)	District No. 118 Rate 21 Mills (Dollars)	District No. ..... Rate ..... Mills (Dollars)	District No. ..... Rate ..... Mills (Dollars)	District No. ..... Rate ..... Mills (Dollars)	District No. ..... Rate ..... Mills (Dollars)	Tax including State Homestead ..... Mills ($ cts.)	State Tax on Non-Homestead ..... Mills ($ cts.)	SPECIAL TAXES ($ cts.)	TOTAL TAXES ($ cts.)	PAID	WHEN PAID (Month Day Year)	Number of Receipt	March Settlement 1960 ($ cts.)	June Settlement 1960 ($ cts.)	Penalty ($ cts.)	November Settlement 1960 ($ cts.)	Penalty ($ cts.)	Collections to First Monday in January 1961 ($ cts.)	Penalty ($ cts.)	Delinquent on First Monday in January 1961 ($ cts.)	Total Delinquent Tax and Penalty ($ cts.)	REMARKS
1																								
2																								
3																								
4																								
5																								
6																								
7																								
8																								
9																								
10																								
11																								
12		#199						48 58			48 58	Balance Paid	00 31											
13		#51						12 46			12 46	2nd HALF PAID 1st HALF PAID 2nd HALF PAID 1st HALF PAID	OCT 31 1960 MAY 27 1960 OCT 31 1960 MAY 27 1960	17846 12367 17788 9586		24 29 6 23		3 87 26 58					9663 "	
14																								
15																								
16		#49						11 72			11 72	2nd HALF PAID 1st HALF PAID	OCT 31 1960 MAY 27 1960	12367		5 86							9661	
17																								
18														17352				11 72						
19		#49						11 72			11 72	2nd HALF PAID 1st HALF PAID	OCT 31 1960 MAY 27 1960	12367		5 86							9661	
20																								
		#346						84 48			84 48					42 24		42 24						

Assessment Roll and Tax List of Real Property in the Town of Pleasant Lake, Cass County, Minnesota, for Taxes for the Year 1959.

Form 5CD MILLER-DAVIS CO., MINNEAPOLIS

* Indicate Type of Property: R-Residential, C-Commercial, I-Industrial, U-Utility, F-Farm, L-Lakeshore, T-Timber, M-Mineral

	IN WHOSE NAME ASSESSED	TO WHOM TRANSFERRED	DESCRIPTION OF PROPERTY: SUBDIVISION	Sec. or Lot	Town or Block	Rng.	Number of Acres of Land: Acres	100ths	No. School District	Indicate Homestead Tax or No.	Indicate Agricultural Tax or No.	Indicate Type of Property	TRUE AND FULL VALUATIONS: LAND Exclusive of Structures and Improvements	BUILDINGS and Other Structures	MACHINERY Permanently Attached to Real Estate	TOTAL True and Full Value	ASSESSED VALUATIONS: RURAL: Homestead Up to $4,000 20%	RURAL: Over $4,000 and Non-Homestead 33⅓%	ALL OTHER: Timber Land Class 3e 20%	ALL OTHER: Homestead Up to $4,000 25%	ALL OTHER: Over $4,000 and Non-Homestead 40%	ALL OTHER: MACHINERY Permanently Attached to Real Estate 33⅓%	TOTAL ASSESSED VALUE	Total Assessed Value as Equalized by the Board of Review	FINAL EQUALIZED VALUE
							Acres	100ths					Dollars	Dollars	Dollars	Dollars	Dollars	Dollars	Dollars	Dollars	Dollars	Dollars	Dollars	Dollars	Dollars
1	State of Minnesota		NE¼ of NE¼	13	140	26			#118																
2	State of Minnesota		NW¼ of NE¼																						
3	State of Minnesota		SW¼ of NE¼																						
4	State of Minnesota		SE¼ of NE¼																						
5																									
6	State of Minnesota	Conts. to Edward & Helen Swiatek	NE¼ of NW¼																						
7	State of Minnesota	" " " "	NW¼ of NW¼																						
8	State of Minnesota		SW¼ of NW¼																						
9	State of Minnesota		SE¼ of NW¼																						
10																									
11	State of Minnesota		NE¼ of SW¼																						
12	State of Minnesota		NW¼ of SW¼																						
13	State of Minnesota		SW¼ of SW¼																						
14	State of Minnesota		SE¼ of SW¼																						
15																									
16	State of Minnesota		NE¼ of SE¼																						
17	State of Minnesota		NW¼ of SE¼																						
18	State of Minnesota		SW¼ of SE¼																						
19	State of Minnesota		SE¼ of SE¼																						
20																									

	SOLD FOR TAXES	VALUATIONS BY SCHOOL DISTRICTS AS EQUALIZED BY DEPARTMENT OF TAXATION: District No.... Rate.... Mills	District No.... Rate.... Mills	District No.... Rate.... Mills	District No.... Rate.... Mills	District No.... Rate.... Mills	District No.... Rate.... Mills	Tax including State Homestead ....Mills	State Tax on Non-Homestead ....Mills	SPECIAL TAXES	TOTAL TAXES	PAID	WHEN PAID: Month	Day	Year	Number of Receipt	March Settlement 1960	June Settlement 1960	Penalty	November Settlement 1960	Penalty	Collections to First Monday in January 1961	Penalty	Delinquent on First Monday in January 1961	Total Delinquent Tax and Penalty	REMARKS
		Dollars	Dollars	Dollars	Dollars	Dollars	Dollars	$ cts.	$ cts.	$ cts.	$ cts.						$ cts.	$ cts.	$ cts.	$ cts.	$ cts.	$ cts.	$ cts.	$ cts.	$ cts.	
1												1														
2												2														
3												3														
4												4														
5												5														
6												6														
7												7														
8												8														
9												9														
10												10														
11												11														
12												12														
13												13														
14												14														
15												15														
16												16														
17												17														
18												18														
19												19														
20												20														

Assessment Roll and Tax List of Real Property in the Town of Thunder Lake, Cass County, Minnesota, for Taxes for the Year 1959.

Form 5CD HILLER-DAVIS CO., MINNEAPOLIS

* Indicate Type of Property: R-Residential, C-Commercial, I-Industrial, U-Utility, F-Farm, L-Lakeshore, T-Timber, M-Mineral

	In Whose Name Assessed	To Whom Transferred	Description of Property: Subdivision	Sec. of Lot	Town of Block	Rng.	Number of Acres of Land: Acres	100ths	No. School District	Indicate Homestead Tax or No	Indicate Agricultural Tax or No	Indicate Type of Property	True and Full Valuations: Land Exclusive of Structures and Improvements (Dollars)	Buildings and Other Structures (Dollars)	Machinery Permanently Attached to Real Estate (Dollars)	Total True and Full Value (Dollars)	Assessed Valuations: Rural: Homestead Up to $4,000 20% (Dollars)	Rural: Over $4,000 and Non-Homestead 33⅓% (Dollars)	All Other: Timber Land Class 3a 20% (Dollars)	All Other: Homestead Up to $4,000 25% (Dollars)	All Other: Over $4,000 and Non-Homestead 40% (Dollars)	Machinery Permanently Attached to Real Estate 33⅓% (Dollars)	Total Assessed Value (Dollars)	Total Assessed Value as Equalized by the Board of Review (Dollars)	Final Equalized Value (Dollars)
1	State of Minnesota	Cont. to Edward & Helen Gustafson	NE¼ of NE¼	14	140	26			118																
2	State of Minnesota		NW¼ of NE¼																						
3	State of Minnesota		SW¼ of NE¼																						
4	State of Minnesota		SE¼ of NE¼																						
5																									
6	State of Minnesota		NE¼ of NW¼																						
7	State of Minnesota		NW¼ of NW¼																						
8	Frank X Henke		SW¼ of NW¼				40			No	yes														
9	" "		SE¼ of NW¼				40			No	"														
10																									
11	Jena Mining Co.		NE¼ of SW¼				40			No	"														
12	State of Minnesota		NW¼ of SW¼																						
13	State of Minnesota		SW¼ of SW¼																						
14	Jena Mining Co.		SE¼ of SW¼				40			No	"														
15																									
16	State of Minnesota		NE¼ of SE¼																						
17	Jena Mining Co.		NW¼ of SE¼				40			No	"														
18	" " "		SW¼ of SE¼				40			No	"														
19	State of Minnesota		SE¼ of SE¼																						
20																									
							240																		

Cass County, Minnesota, for Taxes for the Year 1959.

	Sold for Taxes	Valuations by School Districts as Equalized by Department of Taxation: District No. 118 Rate 2.4 Mills (Dollars)	District No. ..... Rate ..... Mills (Dollars)	District No. ..... Rate ..... Mills (Dollars)	District No. ..... Rate ..... Mills (Dollars)	District No. ..... Rate ..... Mills (Dollars)	Tax Including State Homestead ..... Mills ($ cts.)	State Tax on Non-Homestead 6.7 Mills ($ cts.)	Special Taxes ($ cts.)	Total Taxes ($ cts.)		Paid	When Paid (Month Day Year)	Number of Receipt	March Settlement 1960 ($ cts.)	June Settlement 1960 ($ cts.)	Penalty ($ cts.)	November Settlement 1960 ($ cts.)	Penalty ($ cts.)	Collections to First Monday in January 1961 ($ cts.)	Penalty ($ cts.)	Delinquent as First Monday in January 1961 ($ cts.)	Total Delinquent Tax and Penalty ($ cts.)	Remarks
1											1													
2											2													
3											3													
4											4													
5											5													
6											6													
7											7													
8		110					26.86	6.8		27.54	8	PAID IN FULL	MAY 18 1960	7142		27.54								966
9		100					24.42	6.2		25.04	9	PAID IN FULL	MAY 18 1960			25.04								"
10											10													
11		107					26.12	33 66		26.78	11	2nd Half Paid / 1st HALF PAID	OCT 31 1960 / MAY 31 1960	15335 / 15796		13.39		13.39						1625-7
12											12													
13											13													
14		107					26.12	33 66		26.78	14	2nd Half Paid / 1st HALF PAID	OCT 31 1960 / MAY 31 1960	15335 / 15796		13.39		13.39						1625-7
15											15													
16											16													
17		141					34.42	44 88		35.30	17	2nd Half Paid / 1st HALF PAID	OCT 31 1960 / MAY 31 1960	15335 / 15796		17.65		17.65						1625-7
18		141					34.42	44 88		35.30	18	2nd Half Paid / 1st HALF PAID	OCT 31 1960 / MAY 31 1960			17.65		17.65						"
19											19													
20											20													
		706					172.36	43.8		176.74						114.66		62.08						

Assessment Roll and Tax List of Real Property in the Town of Thunder Lake, Cass County, Minnesota, for Taxes for the Year 1959.

Form 5CD MILLER-DAVIS CO., MINNEAPOLIS

* Indicate Type of Property: R-Residential, C-Commercial, I-Industrial, U-Utility, F-Farm, L-Lakeshore, T-Timber, M-Mineral

	In Whose Name Assessed	To Whom Transferred	Description of Property: Subdivision	Sec. or Lot	Town or Block	Rng.	Number of Acres of Land: Acres	100ths	No. School District	Indicate Homestead Yes or No	Indicate Agricultural Land Yes or No	Indicate Type of Prop.*	True and Full Valuations: Land (Exclusive of Structures and Improvements)	Buildings and Other Structures	Machinery Permanently Attached to Real Estate	Total True and Full Value	Assessed Valuations: Rural: Homestead Up to $1,000 20%	Rural: Over $1,000 and Non-Homestead 33⅓%	All Other: Timber Land Class 3c 20%	All Other: Homestead Up to $1,000 25%	All Other: Over $1,000 and Non-Homestead 40%	Machinery Permanently Attached to Real Estate 33⅓%	Total Assessed Value	Total Assessed Value as Equalized by the Board of Review	Final Equalized Value
							Acres						Dollars	Dollars	Dollars	Dollars	Dollars	Dollars	Dollars	Dollars	Dollars	Dollars	Dollars	Dollars	Dollars
1	James J. McBride		NE of NE	15	140	26	40		#118	yes	yes	S													
2	" "		NW of NW Govt Lot 1				44			No	yes	No	G.												
3	Gordon Grieve		SW of NW Govt Lot 2 lies N of MN				18	50		yes	yes	F													
4	" "		SE of NE				40			No	yes	T													
5																									
6	Clarence & Phillip Hopper		NE of NW N½ acre of Govt Lot 2				3			No	yes	L													
7	Arnold C. Stenson		NW of NW N½ acre of Govt Lot 1				250			No	yes	L													
8	Charles M. Miles ½, Miriam Miles Knobbe, trustee ½ joint		SW of NW N.66' of E.876' of Govt Lot 5				2	68		No	No	L													
9	Clyde E. Miller		NW of Govt Lot 7				10			yes	yes	L													
10																									
11	Henry A. & Julia Hanson		N.176' of S.350' of Govt Lot 5 Lots 6 & 360' of Lot 18 of Lot 5				15	23		yes	No	L													
12	Murray L. & Norah Slater		NW of SW N.107' of S.335' of Govt Lot 5				6	30		No	No	R													
13	John C. & Frances Lucille Loar		SW of SW 10 acres of Govt Lot 7 lies W of MN				7	50		No	yes	L													
14	Douglas & Clark Dennison		SE of SW Govt Lot 6				51			No	yes	L													
15																									
16	Charles M. Miles ½, Miriam Miles Knobbe, trustee ½ joint		NE of SE N.90' of E.910' of Govt Lot 5				2	03		No	yes	L													
17	Ethel & Milton R. Klugerestiff		NW of SE S.266' of N.394' of Govt Lot 5				10	72		No	"	L													
18	John A. McKay		SW of SE N.66' of E.442' of Govt Lot 5				2	68		No	"	L													
19	Dr. C. M. Miles ½, Miriam Miles Knobbe, trustee ½ joint		SE of SE N.100' of E.740' of Govt Lot 5				4	06		No	"	L													
20	Frederick M. & Florence N. Erickson		E.150' of N.175' of Sec. 10 of Govt Lot 5							yes	No	R													
			(Sec. 15 continued on Page 20)				266	20																	

Valuations by School Districts as Equalized by Department of Taxation

	Sold for Taxes	District No. ..... Rate ..... Mills	District No. ..... Rate ..... Mills	District No. ..... Rate ..... Mills	District No. ..... Rate ..... Mills	District No. ..... Rate ..... Mills	District No. ..... Rate ..... Mills	Tax including State Homestead ..... Mills	State Tax on Non-Homestead 6.2 Mills	Special Taxes	Total Taxes	Paid	When Paid: Month	Day	Year	Number of Receipt	March Settlement 1960	June Settlement 1960	Penalty	November Settlement 1960	Penalty	Collections to First Monday in January 1961	Penalty	Delinquent on First Monday in January 1961	Total Delinquent Tax and Penalty	Remarks
		Dollars	Dollars	Dollars	Dollars	Dollars	Dollars	$ cts.	$ cts.	$ cts.	$ cts.						$ cts.	$ cts.	$ cts.	$ cts.	$ cts.	$ cts.	$ cts.	$ cts.	$ cts.	
1		#48		N 121				11 72			11 72	1 1st Half Paid	MAY	31	1960	9571		5 86						5 86	6 45	9617
2				41				43 60	26		43 86	2 1st Half Paid	MAY	31	1960			21 93						21 93	24 12	"
3		#92						22 46			22 46	3 PAID IN FULL	MAR	18	1960	4353		22 46								9599
4		76						18 56	48		19 04	4 PAID IN FULL	MAR	18	1960			19 04								"
5																										
6	SOLD FOR TAXES	130						31 74	80		32 54	6														
7				160				43 06	54 100		44 06	7 2nd HALF PAID	OCT	17	1960	14997								32 54		9742
8				25				6 72	16		6 88	7 1st HALF PAID	MAY	18	1960	7128		22 03		22 03						
9		#132						32 22			32 22	8 PAID IN FULL	MAY	18	1960	7775		6 88								9616
10												9 PAID IN FULL	MAY	18	1960	7760		32 22								9655
11			#275					74 02			74 02	11 PAID IN FULL	MAY	18	1960	7745										
12				260				69 98	81 162		71 60	12 2nd HALF PAID	OCT	31	1960	17444		74 02								9739
13		300						73 24	93 186		75 10	13 1st Half Paid	MAY	31	1960	14497		35 80		35 80						9736
14		261						63 72	162		65 34	14 2nd HALF PAID	OCT	31	1960	17372										9660
15												15 1st Half Paid	MAY	31	1960	14423		37 55		37 55						9656
16		20						4 88	12		5 00	16 1st HALF PAID	MAY	18	1960	7137		32 67						32 67	35 94	
17		150						36 62	94		37 56	17 PAID IN FULL	MAY	18	1960	7775		5 00								9626
18		87						21 24	54		21 78	18 PAID IN FULL	MAY	24	1960	8130		37 56								9657
19		140						34 18	88		35 06	19 PAID IN FULL	MAY	18	1960	6633		21 98								9654
20			#143					38 48			38 48	20 PAID IN FULL	MAY	18	1960	7775		35 06								9626
	N 3 72		#53 @ = 811					35 58								7752		38 48								9740
	1 64		731	963				25 86	10 08		6 36 72							448 34		95 38				93 00		
	143 6		1525	2461				62 44																		

Assessment Roll and Tax List of Real Property in the Town of Pleasant Lake, Cass County, Minnesota, for Taxes for the Year 1959.

Form 5CD HILLER-DAVIS CO., MINNEAPOLIS

* Indicate Type of Property: R-Residential, C-Commercial, I-Industrial, U-Utility, F-Farm, L-Lakeshore, T-Timber, M-Mineral

	In whose name assessed	To whom transferred	Description of property: Subdivision	Sec. or Lot	Town or Block	Rng.	Number of Acres of Land (Acres / 100ths)	No. School District	Indicate Homestead Tax or No	Indicate Agricultural Tax or No	Indicate Type of Property	True and Full Valuations: Land (Exclusive of Structures and Improvements)	Buildings and Other Structures	Machinery Permanently Attached to Real Estate	Total True and Full Value	Assessed Valuations: Rural: Homestead Up to $6,000 20%	Rural: Over $6,000 and Non-Homestead 33⅓%	Timber Land Class 2a 20%	All Other: Homestead Up to $6,000 25%	All Other: Over $6,000 and Non-Homestead 40%	Machinery Permanently Attached to Real Estate 33⅓%	Total Assessed Value	Total Assessed Value as Equalized by the Board of Review	Final Equalized Value	Remarks
							Acres					Dollars	Dollars	Dollars	Dollars	Dollars	Dollars	Dollars	Dollars	Dollars	Dollars	Dollars	Dollars	Dollars	
1	Gladys M. Schutz, et al		N½ of N½ of Govt Lot 1 (Less 1.42)	15	140	26	40.75	118	No	yes	R														9658
2	Roy E. & Evelyn D. Williams		N½ of N½ of N 1445' of Govt Lot 5				587		No	No	L														157 Con Pon 157 pl 3/1/61 Doc No 33007
3	Clifford H. & Hazella C. Thomas		S½ of N½ of Govt Lot 4 (Less 1 ac)				2360		No	yes	R		260 Aff Dec 18								211				9610
4	C. M. Niles, ½, William Niles Trustee, and ½ int.		S½ of N½ of S 1/2 of Govt Lot 5				528		No	No	L														9616
5	Richard J. Erickson		S 100' of N 297.7' of Govt Lot 4						No	No	L														9624
6	Gordon M. Lueck		S 200' of N 1097.7' of Govt Lot 3	8					yes	yes	R														9590
7	Charles E. & Bernice A. Holm		S 100' of N 1097.7' of Govt Lot 4	3					No	No	L														9743
8	Walter A. & Ethel V. Sigvaldason, Alfred M. & Kathryn H. Anderson		S 100' of N 297.7' of Govt Lot 4						No	No	L														9744
9			SE¼ of NW¼																						
10	Gladys M. Schutz, Helen H. Schutz		N 350' of Govt Lot 3 (Less N 200')						No	yes															
11	John T. & Ina M. Kacpinski		NE¼ of NW¼ N 200' of S 400' of Govt Lot 4	6					No	No	L														9659
12	Sidney D. & Pauline E. Hagen		NW¼ of NW¼ S 100' of N 497.7' of Govt Lot 4	3					No	No	L														9741
13	John & Josephine Kryttenbach		SW¼ of SW¼ S 100' of N 597.7' of Govt Lot 4						No	No	L														9738
14			SE¼ of SW¼																						9732
15	" " "		S 100' of N 697.7' of Govt Lot 4	3					No	No	L														
16			NE¼ of SE¼																						
17	Harry L. Woodruff		NW¼ of SE¼ N 297' of Govt Lot 4	3					No	No	L		600 Aff 38								245				9733
18			SW¼ of SE¼																						
19	John J. & Minnie H. McCluskey		SE¼ of SE¼ S 100' of N 797.7' of Govt Lot 4	3					No	No	L														9739
20	Robert J. & Elnora L. Halverson		S 100' of N 897.7' of Govt Lot 4						No	No	L														9735
							107.50																		

Cass County, Minnesota, for Taxes for the Year 1959.

	Sold for Taxes	Valuations by School Districts as Equalized by Department of Taxation: District No. 118 Dollars	District No. 118 Dollars	District No. 118 Dollars	District No. 118 Dollars	District No. 118 Dollars	District No. 118 Dollars	Tax including State Homestead ....Mills $ cts.	State Tax on Non-Homestead 6.5 Mills $ cts.	Special Taxes $ cts.	Total Taxes $ cts.		Paid	When Paid Month Day Year	Number of Receipt	March Settlement 1960 $ cts.	June Settlement 1960 $ cts.	Penalty $ cts.	November Settlement 1960 $ cts.	Penalty $ cts.	Collections to First Monday in January 1961 $ cts.	Penalty $ cts.	Delinquent on First Monday in January 1961 $ cts.	Total Delinquent Tax and Penalty $ cts.	Remarks
1		337						8.28	2.10		8.38	1	PAID IN FULL	MAY 3 1960	6559		8.38								
2			190					5.14	1.18		5.32	2	PAID IN FULL	SEP 30 1960	16493				5.32						
3		211						5.15	.66			3	2nd HALF PAID	OCT 31 1960	17434										
									1.32		5.84		1st Half Paid	MAY 31 1960	8318		2.62		2.62						
4			50					13.46	.52		13.78	4	PAID IN FULL	MAY 13 1960	7775		13.78								
5			67					18.04	.21			5	2nd HALF PAID	OCT 31 1960	17380										
									.42		18.46		1st Half Paid	MAY 31 1960	14466		9.23		9.23						
6		H 266						6.94			6.94	6	PAID IN FULL	MAR 18 1960	4353		6.94								
7			153					41.18	.96		42.14	7	PAID IN FULL	MAY 4 1960	6635		42.14								
8			202					54.36	.67			8	2nd HALF PAID	OCT 31 1960	17418										
									1.26		55.62		1st Half Paid	MAY 27 1960	7451		27.81		27.81						
9																									
10		233						56.88	1.44		58.32	10	PAID IN FULL	FEB 26 1960	4652	58.32									
11			100					26.92	.62		27.54	11	PAID IN FULL	MAY 31 1960	4498		27.54								
12			135					36.34	.84		37.18	12	PAID IN FULL	MAY 3 1960	6482		37.18								
13			20					5.38	.12		5.50	13	PAID IN FULL	MAY 13 1960	7769		5.50								
14											1	14													
15			140					37.68	.88		38.56	15	PAID IN FULL	MAY 13 1960	7769		38.56								
16												16													
17			245					65.94	.76			17	2nd HALF PAID	OCT 31 1960	11982										
									1.52		67.46		1st Half Paid	MAY 13 1960	7746		33.73		33.73						
18												18													
19			135					36.34	.84		37.18	19	PAID IN FULL	MAY 24 1960	8937		37.18								
20	SOLD FOR TAXES		15					4.04	.10		4.14	20	PAID IN FULL	DEC 6 1960	18412						4.14	.33			
		H 266						255.62																	
		791		1492	2237			390.82	13.92		660.36					58.32	448.39		149.51		4.14				
		1047		1492	2237			646.44																	

Assessment Roll and Tax List of Real Property in the Town of Thunder Lake, Cass County, Minnesota, for Taxes for the Year 1959.

Form 1CD

* Indicate Type of Property: R-Residential, C-Commercial, I-Industrial, U-Utility, F-Farm, L-Lakeshore, T-Timber, M-Mineral

	In Whose Name Assessed	To Whom Transferred	Description of Property: Subdivision	Sec. or Lot	Town or Block	Rng.	Number of Acres of Land (Acres / 100ths)	No. School District	Indicate Homestead Tax or No	Indicate Veteran's Tax or No	Indicate Type of Property*	True and Full Valuations: Land Exclusive of Structures Used for Improvements	Buildings and Other Structures	Machinery Permanently Attached to Real Estate	Total True and Full Value	Assessed Valuations: Rural: Homestead Up to $4,000 20%	Rural: Over $4,000 and Non-Homestead 33⅓%	Rural: Timber Land Class 3a 20%	All Other: Homestead Up to $4,000 25%	All Other: Over $4,000 and Non-Homestead 40%	Machinery Permanently Attached to Real Estate 33⅓%	Total Assessed Value	Total Assessed Value as Equalized by the Board of Review	Final Equalized Value	Remarks
												Dollars	Dollars	Dollars	Dollars	Dollars	Dollars	Dollars	Dollars	Dollars	Dollars	Dollars	Dollars	Dollars	
1			NE¼NE¼	16	140	26		118																	
2	Cecil R. & Marion A. Deton		Hoyt Lot 2 Block 1				32.33		No		G.														
			Northwestern Beach Supplement				41.35		yes	No															
3	State of Minnesota		SW¼NE¼																						
4	Joseph W. & Stephen L. Olive		Hoyt Lot 1 Block 1																						
	A. Ray Deton		Bill Ray Park				40.50		No	No	R.														
5																									
6	State of Minnesota		NE¼NW¼																						
7	State of Minnesota		NW¼NW¼																						
8	State of Minnesota		SW¼NW¼																						
9	State of Minnesota		SE¼NW¼																						
10																									
11	State of Minnesota		NE¼SW¼																						
12	State of Minnesota		NW¼SW¼																						
13	State of Minnesota		SW¼SW¼																						
14	State of Minnesota		SE¼SW¼																						
15																									
16	State of Minnesota		NE¼SE¼																						
17	State of Minnesota		NW¼SE¼																						
18	State of Minnesota		SW¼SE¼																						
19	State of Minnesota		SE¼SE¼																						
20																									
							8185																		

Cass County, Minnesota, for Taxes for the Year 1959.

	Sold for Taxes	Valuations by School Districts as Equalized by Department of Taxation: District No. 118 Rate 14 Mills	District No. 115 Rate 14 Mills	District No. ..... Rate ..... Mills	District No. ..... Rate ..... Mills	Tax including State Homestead ..... Mills	State Tax on Non-Homestead 6.2 Mills	Special Taxes	Total Taxes	Paid	When Paid Month Day Year	Number of Receipt	March Settlement 1960	June Settlement 1960	Penalty	November Settlement 1960	Penalty	Collections to First Monday in January 1961	Penalty	Delinquent on First Monday in January 1961	Total Delinquent Tax and Penalty	Remarks
		Dollars	Dollars	Dollars	Dollars	$ cts.	$ cts.	$ cts.	$ cts.				$ cts.	$ cts.	$ cts.	$ cts.	$ cts.	$ cts.	$ cts.	$ cts.	$ cts.	
1																						
2			#128 50			47.90	.92		48.22	PAID IN FULL	MAY 13 1960	7757		48.22								9732
3																						
4		2.80				68.36	.87 1.74		70.10	2nd HALF AND 1st Half Paid	OCT 31 1960 MAY 31 1960	7421 9570		35.05		35.05						9615
5																						
6																						
7																						
8																						
9																						
10																						
11																						
12																						
13																						
14																						
15																						
16																						
17																						
18																						
19																						
20																						
		2.80	#128 50			68.36	206		118.32					83.27		35.05						
		2.80	1.78			47.90																
			126.28			116.26																

Small Duck Pond Beach Park
Park Lake Beach
Birchwood Terrace
Bay Point Park
Plat of Park

Assessment Roll and Tax List of Real Property in the Town of Pleasant Lake, Cass County, Minnesota, for Taxes for the Year 1959.

Form 5CD

* Indicate Type of Property: R-Residential, C-Commercial, I-Industrial, U-Utility, F-Farm, L-Lakeshore, T-Timber, M-Mineral

	Name in whose name assessed	To whom transferred	Description of property: Subdivision	Sec. or Lot	Town or Block	Reg.	Number of Acres of Land (Acres / 100ths)	No. School District	Indicate Homestead Tax or No	Indicate Agricultural Tax or No	Indicate Type of Property*	True and Full Valuations: Land Exclusive of Structures and Improvements (Dollars)	Buildings and Other Structures (Dollars)	Machinery Permanently Attached to Real Estate (Dollars)	Total True and Full Value (Dollars)	Assessed Valuations: Rural: Homestead Up to $4,000 20% (Dollars)	Rural: Over $4,000 and Non-Homestead 33⅓% (Dollars)	All Other: Timber Land Class 2a 20% (Dollars)	All Other: Homestead Up to $4,000 25% (Dollars)	All Other: Over $4,000 and Non-Homestead 40% (Dollars)	All Other: Machinery Permanently Attached to Real Estate 33⅓% (Dollars)	Total Assessed Value (Dollars)	Total Assessed Value as Equalized by the Board of Review (Dollars)	Final Equalized Value (Dollars)
1	Louis C. & Emma C. Hanks		NE¼NE¼ Stoth Lot 1	17	140	26	33.25	118	No	yes	T													
2	" "		NW¼NE¼ Stoth Lot 2				37.25		No	yes	T													
3	State of Minnesota		SW¼NE¼																					
4	State of Minnesota		SE¼NE¼																					
5																								
6	Wheeler Lumber Bridge & Supply Co		NE¼NW¼				40		No	yes	S													
7	Jack Heyward & Albert L. Sederberg, joint each		NW¼NW¼				40		No	"	S													
8	Wheeler Lumber Bridge & Supply Co		SW¼NW¼				40		No	"	S													
9	" " " " "		SE¼NW¼				40		No	"	S													
10																								
11	State of Minnesota		NE¼SW¼																					
12	State of Minnesota		NW¼SW¼																					
13	State of Minnesota		SW¼SW¼																					
14	State of Minnesota		SE¼SW¼																					
15																								
16	State of Minnesota		NE¼SE¼																					
17	State of Minnesota		NW¼SE¼																					
18	State of Minnesota		SW¼SE¼																					
19	State of Minnesota		SE¼SE¼																					
20																								
							230.50																	

Cass County, Minnesota, for Taxes for the Year 1959.

	Sold for Taxes	Valuations by School Districts as Equalized by Department of Taxation: District No. 118 Rate 24 Mills	District No. 14 Rate 24 Mills	District No. ..... Rate ..... Mills	District No. ..... Rate ..... Mills	District No. ..... Rate ..... Mills	District No. ..... Rate ..... Mills	Tax including State Homestead ..... Mills	State Tax on Non-Homestead 6.5 Mills	Special Taxes	Total Taxes	Paid	When Paid (Month Day Year)	Number of Receipt	March Settlement 1960	June Settlement 1960	Penalty	November Settlement 1960	Penalty	Collections to First Monday in January 1961	Penalty	Delinquent on First Monday in January 1961	Total Delinquent Tax and Penalty	Remarks
		Dollars	Dollars	Dollars	Dollars	Dollars	Dollars	$ cts.	$ cts.	$ cts.	$ cts.				$ cts.	$ cts.	$ cts.	$ cts.	$ cts.	$ cts.	$ cts.	$ cts.	$ cts.	
1		110						26.86	6.8		27.54	1 PAID IN FULL	MAY 31 1960	6556		27.54								9505
2		124						30.28	7.8		31.06	2 PAID IN FULL	MAY 31 1960			31.06								"
3												3												
4												4												
5												5												
6		66						16.12	4.2		16.54	6 PAID IN FULL	MAY 31 1960	14589		16.54								9653
7	SOLD FOR TAXES	130						31.74	8.0		32.54	7										32.54		15416
8		66						16.12	4.2		16.54	8 PAID IN FULL	MAY 31 1960	14589		16.54								9653
9		66						16.12	4.2		16.54	9 PAID IN FULL	MAY 31 1960			16.54								"
10												10												
11												11												
12												12												
13												13												
14												14												
15												15												
16												16												
17												17												
18												18												
19												19												
20												20												
		562						137.24	3.51		140.76					168.22	—					32.54		

Cooks
Duck Point
Pleasant Lake
Pine Lake Beach
Birchwood Terrace
Lake Folsom
List of P.O.'s

Assessment Roll and Tax List of Real Property in the Town of Pleasant Lake, Cass County, Minnesota, for Taxes for the Year 1959.

Form 5CD

* Indicate Type of Property: R-Residential, C-Commercial, I-Industrial, U-Utility, F-Farm, L-Lakeshore, T-Timber, M-Mineral

	In Whose Name Assessed	To Whom Transferred	Description of Property: Subdivision	Sec. or Lot	Town or Block	Rng.	Number of Acres of Land (Acres / 100ths)	No. School District	Indicate Homestead Tax or No	Indicate Agricultural Tax or No	Indicate Type of Property*	True and Full Valuations: Land Exclusive of Structures Improvements (Dollars)	Buildings and Other Structures (Dollars)	Machinery Permanently Attached to Real Estate (Dollars)	Total True and Full Value (Dollars)	Assessed Valuations: Rural: Homestead Up to $4,000 20% (Dollars)	Rural: Over $4,000 and Non-Homestead 33⅓% (Dollars)	All Other: Timber Land Class 3a 20% (Dollars)	All Other: Homestead Up to $4,000 25% (Dollars)	All Other: Over $4,000 and Non-Homestead 40% (Dollars)	All Other: Machinery Permanently Attached to Real Estate 33⅓% (Dollars)	Total Assessed Value (Dollars)	Total Amount Value as Equalized by the Board of Review (Dollars)	Final Equalized Value (Dollars)
1	Henry Johnson		NE¼ of NE¼	18	140	26	40	118	No	yes	R													
2	" "		NW¼ of NE¼				40		"	"	S													
3	" "		SW¼ of NE¼				40		"	"	R													
4	U. S. of America "		SE¼ of NE¼																					
5																								
6	Chas. A. Cavanaugh		NE¼ of NW¼				40		No	yes	R													
7	State of Minnesota		NW¼ of NW¼ Govt Lot 1																					
8	State of Minnesota		SW¼ of NW¼ Govt Lot 2																					
9	Chas. A. Cavanaugh		SE¼ of NW¼				40		No	yes	R													
10																								
11	State of Minnesota		NE¼ of SW¼																					
12	State of Minnesota		NW¼ of SW¼ Govt Lot 3																					
13	State of Minnesota		SW¼ of SW¼ Govt Lot 4																					
14	State of Minnesota		SE¼ of SW¼																					
15																								
16	U. S. of America		NE¼ of SE¼																					
17	State of Minnesota		NW¼ of SE¼																					
18	U. S. of America		SW¼ of SE¼																					
19	U. S. of America		SE¼ of SE¼																					
20																								
							200																	

Cass County, Minnesota, for Taxes for the Year 1959.

	Sold for Taxes	Valuations by School Districts as Equalized by Department of Taxation: District No. / Rate ... Mills	District No. / Rate ... Mills	District No. / Rate ... Mills	District No. / Rate ... Mills	District No. / Rate ... Mills	Tax including State Homestead ... Mills	State Tax on Non-Homestead ... Mills	Special Taxes	Total Taxes	Paid	When Paid (Month Day Year)	Number of Receipt	March Settlement 1960	June Settlement 1960	Penalty	November Settlement 1960	Penalty	Collections to First Monday in January 1961	Penalty	Delinquent on First Monday in January 1961	Total Delinquent Tax and Penalty	Remarks
		Dollars	Dollars	Dollars	Dollars	Dollars	$ cts.	$ cts.	$ cts.	$ cts.				$ cts.	$ cts.	$ cts.	$ cts.	$ cts.	$ cts.	$ cts.	$ cts.	$ cts.	
1	SOLD FOR TAXES	80					19.54	50		20.04											20.04		15417
2		60					14.64	38		15.02											15.02		"
3		80					19.54	50		20.04											20.04		"
4																							
5																							
6		121 ~~194~~	abate #8055				29.54 ~~47.72~~	76 ~~1.14~~		30.30 ~~48.86~~	Balance Paid 1st Half Paid	OCT 13 1960 MAY 31 1960											9652 15.76 abated
7													9584 15013		43.06		13.78						
8		106 ~~160~~	Abate #8055				25.88 ~~24.06~~	66 ~~1.00~~		26.54 ~~40.06~~	Balance Paid 1st Half Paid	OCT 13 1960 MAY 31 1960											
9																							
10																							9652 13.52 abated
11																							
12																							
13																							
14																							
15																							
16																							
17																							
18																							
19																							
20																							
		364					137.70	3.52		141.22					43.06		13.78				55.10		29.28 abated

Code | Book Page | Proposed Land Use | Lake Beach | Marshwood Terrace | Jay Point | Plat of P.L.6

Assessment Roll and Tax List of Real Property in the Town of Pleasant Lake, Cass County, Minnesota, for Taxes for the Year 1959.

Form 3CD [illegible]

* Indicate Type of Property: R-Residential, C-Commercial, I-Industrial, U-Utility, F-Farm, L-Lakeshore, T-Timber, M-Mineral

			DESCRIPTION OF PROPERTY								TRUE AND FULL VALUATIONS				ASSESSED VALUATIONS									
															RURAL		ALL OTHER							
IN WHOSE NAME ASSESSED	TO WHOM TRANSFERRED		SUBDIVISION	Sec. or Lot	Town or Block	Rng.	Number of Acres of Land (Acres / 100ths)	No. School District	Indicate Homestead Tax or No	Indicate Agricultural Tax or No	Indicate Type of Property	LAND Exclusive of Structures and Improvements (Dollars)	BUILDINGS and Other Structures (Dollars)	MACHINERY Permanently Attached to Real Estate (Dollars)	TOTAL True and Full Value (Dollars)	Homestead Up to $4,000 20% (Dollars)	Over $4,000 and Non-Homestead 33⅓% (Dollars)	Timber Land Class 2c 20% (Dollars)	Homestead Up to $4,000 25% (Dollars)	Over $4,000 and Non-Homestead 40% (Dollars)	MACHINERY Permanently Attached to Real Estate 33⅓% (Dollars)	TOTAL ASSESSED VALUE (Dollars)	Total Assessed Value as Equalized by the Board of Review (Dollars)	FINAL EQUALIZED VALUE (Dollars)
U. S. of America		1	NE¼ of NE¼	14	140	26		118																
U. S. of America		2	NW¼ of NE¼																					
U. S. of America		3	SW¼ of NE¼																					
State of Minnesota		4	SE¼ of NE¼																					
		5																						
U. S. of America		6	NE¼ of NW¼																					
Donald D. & Phoebe S. Athens		7	~~Govt Lot 1 less 150'x240'~~ ~~NW¼ of NW¼~~ Govt Lot 1 less 150'x240'				22.04		No	year	R													
State of Minnesota		8	SW¼ of NW¼																					
U. S. of America		9	SE¼ of NW¼																					
L. M. Cooley & Denise Cooley		10	150'x240' of Govt Lot 1				83		yes	No	L													
U. S. of America		11	NE¼ of SW¼																					
State of Minnesota		12	~~NW¼ of SW¼~~ Govt Lot 3																					
State of Minnesota		13	~~SW¼ of SW¼~~ Govt Lot 4																					
		14	SE¼ of SW¼																					
W. H. Phillips & Joseph Sunder		15	100'x215' of Govt Lot 1				50		No	No	L													
State of Minnesota		16	NE¼ of SE¼																					
State of Minnesota		17	NW¼ of SE¼																					
State of Minnesota		18	SW¼ of SE¼																					
State of Minnesota		19	SE¼ of SE¼																					
		20																						
							23.45																	

Cass County, Minnesota, for Taxes for the Year 1959.

	SOLD FOR TAXES	VALUATIONS BY SCHOOL DISTRICTS AS EQUALIZED BY DEPARTMENT OF TAXATION						Tax including State Homestead	State Tax on Non-Homestead	SPECIAL TAXES	TOTAL TAXES		PAID	WHEN PAID	Number of Receipt	March Settlement 1960	June Settlement 1960	Penalty	November Settlement 1960	Penalty	Collections to First Monday in January 1961	Penalty	Delinquent on First Monday in January 1961	Total Delinquent Tax and Penalty	REMARKS
		District 0 No. 118 Rate 2.4 Mills	District No. Rate Mills	District No. 118 Rate 2.4 Mills	District No. Rate Mills	District No. Rate Mills	District No. Rate Mills							Month Day Year											
		Dollars	Dollars	Dollars	Dollars	Dollars	Dollars	$ cts.	$ cts.	$ cts.	$ cts.					$ cts.	$ cts.	$ cts.	$ cts.	$ cts.	$ cts.	$ cts.	$ cts.	$ cts.	
1												1													
2												2													
3												3													
4												4													
5												5													
6												6													
7	SOLD FOR TAXES	430						10498	1.3% 268		10766	7	2nd HALF PAID 1st Roll Paid	OCT 3 1 1960 MAY 3 1 1960	17389 9583		53 83		53 83						9650
8												8													
9												9													
10		H 95						2320			2320	10	PAID IN FULL	MAY 1 8 1960	7765		23 20								9651
11												11													
12												12													
13												13													
14												14													
15				80				2154	50		2204	15	PAID IN FULL	MAY 1 8 1960	7129		22 04								9731
16												16													
17												17													
18												18													
19												19													
20												20													
		H 95		= 95				12818																	
		430		80 = 510				2154	3.18		15290						77 07		53 83						
		525		80 = 605				14972																	

Assessment Roll and Tax List of Real Property in the Town of Pinder Lake, Cass County, Minnesota, for Taxes for the Year 1959.

Form 3CD

* Indicate Type of Property: R-Residential, C-Commercial, I-Industrial, U-Utility, F-Farm, L-Lakeshore, T-Timber, M-Mineral

	In Whose Name Assessed	To Whom Transferred	Description of Property: Subdivision	Sec. or Lot	Town or Block	Rng.	Number of Acres of Land: Acres	Number of Acres of Land: 1000ths	No. School District	Indicate Homestead Tax or No	Indicate Non-Homestead Tax or No	Indicate Type of Property*	True and Full Valuations: Land Exclusive of Structures and Improvements (Dollars)	Buildings and Other Structures (Dollars)	Machinery Permanently Attached to Real Estate (Dollars)	Total True and Full Value (Dollars)	Assessed Valuations: Rural: Homestead Up to $4,000 20% (Dollars)	Rural: Over $4,000 and Non-Homestead 33⅓% (Dollars)	All Other: Timber Land Class 3c 20% (Dollars)	All Other: Homestead Up to $4,000 25% (Dollars)	All Other: Over $4,000 and Non-Homestead 40% (Dollars)	All Other: Machinery Permanently Attached to Real Estate 33⅓% (Dollars)	Total Assessed Value (Dollars)	Total Assessed Value as Equalized by the Board of Review (Dollars)	Final Equalized Value (Dollars)
1	State of Minnesota		N E ¼ of N E ¼	20	140	26			#118																
2	State of Minnesota		N W ¼ of N E ¼																						
3	State of Minnesota		S W ¼ of N E ¼																						
4	State of Minnesota		S E ¼ of N E ¼																						
5																									
6	State of Minnesota		N E ¼ of N W ¼																						
7	State of Minnesota		N W ¼ of N W ¼																						
8	State of Minnesota		S W ¼ of N W ¼																						
9	State of Minnesota		S E ¼ of N W ¼																						
10																									
11	State of Minnesota		N E ¼ of S W ¼																						
12	State of Minnesota		N W ¼ of S W ¼																						
13	State of Minnesota		S W ¼ of S W ¼																						
14	State of Minnesota		S E ¼ of S W ¼																						
15																									
16	State of Minnesota		N E ¼ of S E ¼																						
17	State of Minnesota		N W ¼ of S E ¼																						
18	State of Minnesota		S W ¼ of S E ¼																						
19	State of Minnesota		S E ¼ of S E ¼																						
20																									

	Sold for Taxes	Valuations by School Districts as Equalized by Department of Taxation: District No. ..... Rate ..... Mills (Dollars)	District No. ..... Rate ..... Mills (Dollars)	District No. ..... Rate ..... Mills (Dollars)	District No. ..... Rate ..... Mills (Dollars)	District No. ..... Rate ..... Mills (Dollars)	District No. ..... Rate ..... Mills (Dollars)	Tax including State Homestead ..... Mills ($ cts.)	State Tax on Non-Homestead ..... Mills ($ cts.)	Special Taxes ($ cts.)	Total Taxes ($ cts.)	Paid	When Paid: Month Day Year	Number of Receipt	March Settlement 1960 ($ cts.)	June Settlement 1960 ($ cts.)	Penalty ($ cts.)	November Settlement 1960 ($ cts.)	Penalty ($ cts.)	Collections to First Monday in January 1961 ($ cts.)	Penalty ($ cts.)	Delinquent on First Monday in January 1961 ($ cts.)	Total Delinquent Tax and Penalty ($ cts.)	Remarks
1																								
2																								
3																								
4																								
5																								
6																								
7																								
8																								
9																								
10																								
11																								
12																								
13																								
14																								
15																								
16																								
17																								
18																								
19																								
20																								

Assessment Roll and Tax List of Real Property in the Town of Pleasant Lake, Cass County, Minnesota, for Taxes for the Year 1959.

Form SCD WILLER-DAVIS CO., MINNEAPOLIS

* Indicate Type of Property: R-Residential, C-Commercial, I-Industrial, U-Utility, F-Farm, L-Lakeshore, T-Timber, M-Mineral

		Description of Property: In Whose Name Assessed	To Whom Transferred	Subdivision	Sec. or Lot	Town or Block	Rng.	Number of Acres of Land: Acres	Units	No. School District	Indicate Homestead Tax or No.	Indicate Agricultural Tax or No.	Indicate Type of Property*	True and Full Valuations: Land Exclusive of Structures and Improvements (Dollars)	Buildings and Other Structures (Dollars)	Machinery Permanently Attached to Real Estate (Dollars)	Total True and Full Value (Dollars)	Assessed Valuations: Rural: Homestead Up to $4,000 20% (Dollars)	Rural: Over $4,000 and Non-Homestead 33⅓% (Dollars)	All Other: Timber Land Class 3a Under 20% (Dollars)	All Other: Homestead Up to $4,000 25% (Dollars)	All Other: Over $4,000 and Non-Homestead 40% (Dollars)	All Other: Machinery Permanently Attached to Real Estate 33⅓% (Dollars)	Total Assessed Value	Total Assessed Value as Equalized by the Board of Review (Dollars)	Final Equalized Value (Dollars)
	1	State of Minnesota		NE¼ of NE¼	21	140	26			118																	
	2	State of Minnesota		NW¼ of NE¼																							
	3	State of Minnesota		SW¼ of NE¼																							
	4	State of Minnesota		SE¼ of NE¼																							
	5																										
	6	State of Minnesota		NE¼ of NW¼																							
	7	State of Minnesota		NW¼ of NW¼																							
	8	State of Minnesota		SW¼ of NW¼																							
	9	State of Minnesota		SE¼ of NW¼																							
	10																										
	11	State of Minnesota		NE¼ of SW¼																							
	12	State of Minnesota		NW¼ of SW¼																							
	13	Joseph B. Seaman		SW¼ of SW¼				40			No	Yes	5														
	14	" "		SE¼ of SW¼				40			No	Yes	5														
	15	Marie Regwart Hines		S 1/2 of N 1/2 of Govt Lot 3				34			No	No	R														
	16	Lena H. Williams		N 1/2 of S 1/2 of Govt Lot 1				37.25			No	No	R														
	17	State of Minnesota		NW¼ of SE¼																							
	18	State of Minnesota		SW¼ of SE¼																							
	19	Myron F. Leighton		SE¼ of SE¼ Govt Lot 2				17.85			No	No	R														
	20	Lena H. Williams		N 1/2 of S 1/2 of Govt Lot 3				60			No	No	R														
								139.10																			

	Sold for Taxes	Valuations by School Districts as Equalized by Department of Taxation: District No. 118 Rate 24 Mills	District No. ..... Rate ..... Mills	District No. ..... Rate ..... Mills	District No. ..... Rate ..... Mills	District No. ..... Rate ..... Mills	Tax including State Homestead ..... Mills	State Tax on Non-Homestead 6.5 Mills	Special Taxes	Total Taxes		Paid	When Paid: Month	Day	Year	Number of Receipt	March Settlement 1960	June Settlement 1960	Penalty	November Settlement 1960	Penalty	Collections to First Monday in January 1961	Penalty	Delinquent on First Monday in January 1961	Total Delinquent Tax and Penalty	Remarks
1											1															
2											2															
3											3															
4											4															
5											5															
6											6															
7											7															
8											8															
9											9															
10											10															
11											11															
12											12															
13		80					1954	50		2004	13	PAID IN FULL	MAY	31	1960	9579		2004								9632
14		80					1954	50		2004	14	PAID IN FULL	MAY	31	1960			2004								"
15				340			9150	212		9362	15	PAID IN FULL	MAY	31	1960	7749		93 62								9614
16				228			6136	142		6278	16	2nd HALF PAID 1st Half Paid	SEP MAY	8 24	1960 1960	11728 8928		3139		3139						9613
17											17															
18											18															
19			H 145				3902			3902	19	PAID IN FULL	MAY	24	1960	8936		3902								9720
20				10			270	06		276	20	2nd HALF PAID 1st Half Paid	SEP MAY	8 24	1960 1960	11728 8928		138		138						9613
			H 145	145			3908																			
	160		57	7	739		19458	460		23826								20549		3277						
	160		123	152	892		23366																			

Assessment Roll and Tax List of Real Property in the Town of Pleasant Lake, Cass County, Minnesota, for Taxes for the Year 1959.

Form 5CD WILLER-DAVIS CO., MINNEAPOLIS

* Indicate Type of Property: R-Residential, C-Commercial, I-Industrial, U-Utility, F-Farm, L-Lakeshore, T-Timber, M-Mineral

	IN WHOSE NAME ASSESSED	TO WHOM TRANSFERRED	DESCRIPTION OF PROPERTY: SUBDIVISION	Sec. or Lot	Town or Block	Rng.	Number of Acres of Land (Acres / 100ths)	Ind. Assessed Homestead Tax	Ind. Assessed Non-Homestead Tax	Ind. Type of Property	Sch. School District	TRUE AND FULL VALUATIONS: LAND Exclusive of Structures and Improvements	BUILDINGS and Other Structures	MACHINERY Permanently Attached to Real Estate	TOTAL True and Full Value	ASSESSED VALUATIONS: RURAL: Homestead Up to $4,000 20%	RURAL: Over $4,000 and Non-Homestead 33⅓%	ALL OTHER: Timber Land Class 3a 20%	ALL OTHER: Homestead Up to $4,000 25%	ALL OTHER: Over $4,000 Non-Homestead 40%	MACHINERY Permanently Attached to Real Estate 33⅓%	TOTAL ASSESSED VALUE	Total Assessed Value as Equalized by the Board of Review	FINAL EQUALIZED VALUE	REMARKS
							Acres					Dollars	Dollars	Dollars	Dollars	Dollars	Dollars	Dollars	Dollars	Dollars	Dollars	Dollars	Dollars	Dollars	
1	Clifford H. & Abyelle B. Thomas		NE¼ of NE¼ less Hwy	22	140	26	40				118														
2	John A. & Charlotte Larson		N½ of NW¼ North of Railroad				32.75	No	yes	T															
3	" " "		SW¼ of NW¼ North Lot 6				39.75	"	"	T															
4	Maurice E. & Alvina E. Conger		SE¼ of NE¼ less Hwy				40	No	yes	T															
5	Howard J. & Audrey M. Coombs		Vacated of North Lot 1				150	No	yes	L															
6	John A. & Charlotte Larson		North Lot 2 less Railroad; NE¼ of NW¼ less 2 acres				176.1	No	yes	No	L														
7	Cecil D. & Dean Lohn		NW¼ of NW¼ North Lot 3				25.75	No	yes	L															
8	Russell H. & Bernadette Greimelbeck		SW¼ of NW¼ North Lot 4				37	No	yes	L															
9	Beatrice L. & Josephine Bluhm		SE¼ of NW¼ North Lot 5				20.85	yes	yes	L															
10	Robert J. Harris Jr., Negotiator & Raymond Harris		Part of North Lot 1					No	No	L															
11	Beatrice & Josephine Bluhm		S 3.04 ac. of North Lot 2				3.04	No	No	L															
12	David M. & Mabel L. Pickner		S 165' of N 660' of W 1/2 of W 1/2 of North Lot 8				10.50	yes	yes	T			260 added by SB									11.160 / 1.14			
13	Martin Hanes		North Lot 7 less N 149' of W 1/2 of W 1/2 of Govt. Lot 1				24.35	No	yes	T															
14	Edward P. & Kathryn M. Abendroth		SE¼ of SW¼ North Lot 10				23.65	No	yes	R															
15	Harold A. Hagman		S 165' of North Lot 8					No	yes	L															
16	State of Minnesota		NE¼ of SE¼ less Hwy																						
17	Philip H. & Hannah M. Peterson		NW¼ of NW¼ North Lot 9				40.30	No	yes	T															
18	" " " "		SW¼ of SE¼				40	No	"	T															
19	State of Minnesota		SE¼ of SE¼ less Hwy																						
20	Lena H. & Christopher Williams		S 165' of N 495' of North Lot 8 (Sec. 22, continued on next page)				27.05																		

VALUATIONS BY SCHOOL DISTRICTS AS EQUALIZED BY DEPARTMENT OF TAXATION

	SOLD FOR TAXES	District No. ..... Rate ..... Mills	District No. 118 Rate 34.14 Mills	District No. ..... Rate ..... Mills	District No. 118 Rate 34.14 Mills	District No. ..... Rate ..... Mills	District No. ..... Rate ..... Mills	Tax including State Homestead ..... Mills	State Tax on Non-Homestead 6.2 Mills	SPECIAL TAXES	TOTAL TAXES	PAID	WHEN PAID (Month Day Year)	Number of Receipt	March Settlement 1960	June Settlement 1960	Penalty	November Settlement 1960	Penalty	Collections to First Monday in January 1961	Penalty	Delinquent on First Monday in January 1961	Total Delinquent Tax and Penalty	REMARKS
		Dollars	Dollars	Dollars	Dollars	Dollars	Dollars	$ cts.	$ cts.	$ cts.	$ cts.				$ cts.	$ cts.	$ cts.	$ cts.	$ cts.	$ cts.	$ cts.	$ cts.	$ cts.	
1		67					163	1636	21 / 42		1678	1	2nd HALF PAID OCT 31 1960 / 1st Half Paid MAY 21 1960	17434 / 8318		839		839						9610
2		# 115						2808			2808	2	2nd HALF PAID OCT 19 1960 / 1st HALF PAID MAY 23 1960	17435 / 8445		1404		1404						9611
3		# 64						1562			1562	3	2nd HALF PAID OCT 19 1960 / 1st HALF PAID MAY 23 1960	17458 / 8458		781		781						"
4		110						2686	34 / 68		2754	4	2nd HALF PAID OCT 31 1960 / 1st Half Paid MAY 31 1960	17388 / 14417		1377		1377						
5		168						4102	104		4206	5	PAID IN FULL MAY 4 1960	6630		42.06								9649
6				# 192 / 354				14696	110 / 220		14916	6	2nd HALF PAID OCT 19 1960 / 1st HALF PAID MAY 23 1960	17459 / 8445		7458		7458				42.54	42.54	9611
7		170						4150	106		4256	7												15409
8		128						3124	80 / 80		3204	8	2nd HALF PAID OCT 31 1960 / 1st Half Paid MAY 31 1960	17386 / 9567		1602		1602						9609
9		# 65						1586			1586	9	2nd HALF PAID OCT 19 1960 / 1st Half Paid MAY 27 1960	14945 / 9046		793		793						9612
10				15 / # 160 / 114				404	10		414	10	PAID IN FULL MAY 12 1960	7681		4.14								9729
11								7374	34 / 70		7444	11	2nd HALF PAID OCT 13 1960 / 1st Half Paid MAY 27 1960	14445 / 9046		3722		3722						9612
12		# 12						292			292	12	PAID IN FULL MAY 13 1960	7755		2.92								9648
13		100						2442	62		2504	13	PAID IN FULL MAY 13 1960	7748		25.04								9617
14		190						4638	54 / 118		4756	14	2nd HALF PAID OCT 31 1960 / 1st Half Paid MAY 31 1960	17381 / 14416		2378		2378						15410
15		97						2368	60		2428	15	PAID IN FULL MAY 13 1960	7751		24.28								9646
16																								
17		174						4248	108		4356	17	2nd HALF PAID OCT 31 1960	17388				4356						9647
18		100						2442	62		2504	18	PAID IN FULL OCT 31 1960					2504						"
19																								
20		81						1978	50		2028	20	2nd HALF PAID SEP 26 1960 / 1st Half Paid MAY 31 1960	17328 / 8328		1014		1014						9613
		1347	# 350	# 352 / 1347	6018			40062																
				# 1337	1347			22974	1160		63096					312.12		28228				42.56		
		1641		935	22976			62536																

Assessment Roll and Tax List of Real Property in the Town of Pleasant Lake, Cass County, Minnesota, for Taxes for the Year 1959.

Form SCED MILLER-DAVIS CO., MINNEAPOLIS

* Indicate Type of Property: R-Residential, C-Commercial, I-Industrial, U-Utility, F-Farm, L-Lakeshore, T-Timber, M-Mineral

	IN WHOSE NAME ASSESSED	TO WHOM TRANSFERRED	DESCRIPTION OF PROPERTY: SUBDIVISION	Sec. or Lot	Town or Block	Rng.	Number of Acres of Land (Acres / 100ths)	No. School District	Indicate Homestead Tax or No	Indicate Anti-Homestead Tax or No	Indicate Type of Property*	TRUE AND FULL VALUATIONS: LAND Exclusive of Structures or Improvements	BUILDINGS and Other Structures	MACHINERY Permanently Attached to Real Estate	TOTAL True and Full Value	ASSESSED VALUATIONS: RURAL: Homestead Up to $4,000 20%	RURAL: Over $4,000 and Non-Homestead 33⅓%	ALL OTHER: Timber Land Class 3c 20%	ALL OTHER: Homestead Up to $4,000 25%	ALL OTHER: Over $4,000 and Non-Homestead 40%	MACHINERY Permanently Attached to Real Estate 33⅓%	TOTAL ASSESSED VALUE	Total Assessed Value as Equalized by the Board of Review	FINAL EQUALIZED VALUE
												Dollars	Dollars	Dollars	Dollars	Dollars	Dollars	Dollars	Dollars	Dollars	Dollars	Dollars	Dollars	Dollars
1	Russell W. & Bernadette C. Grimmelbein		206.5' x 325' of N E ¼ of N E ¼ of Lot Lot 2	22	140	26	85	118	No	No	R													
2	Agnes E. Stracke		N. 143' of Lot Lot 4				450		No	No	Farm													
3	Thos. F. Eick		S. 143' of N. 286' of Lot Lot 4				350		No	No	Farm													
4			S E ¼ of N E ¼																					
5	Walter O. & Hazel L. Wilmer		Part of Lot Lot 1						No	No														
6	David M. & Mabel L. Folkner		N E ¼ of N W ¼ of N W ¼ — S. 80' of N. 445' of Lot Lot 4				100		No	No	L													
7	Albert J. & Anne Zacker		N W ¼ of N W ¼ — W. 167.5' of Lot Lot 4				350		No	No	L													
8	Clifford H. & Hazelle C. Thomas		S W ¼ of N W ¼ — S. 66' of Lot Lot 4				90		No	No	L													
9			S E ¼ of N W ¼																					
10	Franklin L. & Johanna M. Neumann		N. 165' of Lot Lot 8				350		No	No	L													
11			N E ¼ of S W ¼																					
12			N W ¼ of S W ¼																					
13			S W ¼ of S W ¼																					
14			S E ¼ of S W ¼																					
15																								
16			N E ¼ of S E ¼																					
17			N W ¼ of S E ¼																					
18			S W ¼ of S E ¼																					
19			S E ¼ of S E ¼																					
20																								
							2275																	

Cass County, Minnesota, for Taxes for the Year 1959.

	SOLD FOR TAXES	VALUATIONS BY SCHOOL DISTRICTS AS EQUALIZED BY DEPARTMENT OF TAXATION: District No. 0 / Rate 14 / Mills 22	District No. 118 / Rate 14 / Mills 22	District No. 112 / Rate 14 / Mills 22	District No. ..... / Rate ..... / Mills	District No. ..... / Rate ..... / Mills	District No. ..... / Rate ..... / Mills	Tax including State Homestead ..... Mills	State Tax on Non-Homestead 6.5 Mills	SPECIAL TAXES	TOTAL TAXES		PAID	WHEN PAID (Month Day Year)	Number of Receipt	March Settlement 1960	June Settlement 1960	Penalty	November Settlement 1960	Penalty	Collections to First Monday in January 1961	Penalty	Delinquent on First Monday in January 1961	Total Delinquent Tax and Penalty	REMARKS
		Dollars	Dollars	Dollars	Dollars	Dollars	Dollars	$ cts.	$ cts.	$ cts.	$ cts.					$ cts.	$ cts.	$ cts.	$ cts.	$ cts.	$ cts.	$ cts.	$ cts.	$ cts.	
1				208				5598	65 130		5728	1	2nd HALF PAID 1st Half Paid	OCT 31 1960 MAY 31 1960	17386 9567		286 44		286 44						9607
2	DELINQUENT SOLD FOR TAXES	90						2198	56		2254	2											22 54	2477	
3		84						2050	52		2102	3											21 02		
4												4													
5				70				1884	44		1928	5	PAID IN FULL	MAY 31 1960	14412		192 84								15461
6		60						1464	38		1502	6	PAID IN FULL	MAY 13 1960	7755		150 24								9648
7				110				2960	68		3028	7	PAID IN FULL	MAY 3 1960	6558		302 84								9727
8				15				404	10		414	8	2nd HALF PAID 1st Half Paid	OCT 31 1960 MAY 31 1960	17434 8318		20 74		20 74						9610
9												9													
10				60				1614	38		1652	10	PAID IN FULL	MAY 13 1960	7738		165 24								9728
11												11													
12												12													
13												13													
14												14													
15												15													
16												16													
17												17													
18												18													
19												19													
20												20													
		234		463 = 677				57 12 17460 181 72	436		18608						1118 1		30 71				49 56		

Assessment Roll and Tax List of Real Property in the Town of Pleasant Lake, Cass County, Minnesota, for Taxes for the Year 1959.

Form 5CD WILKER-DAVIS CO., MINNEAPOLIS

*Indicate Type of Property: R-Residential, C-Commercial, I-Industrial, U-Utility, F-Farm, L-Lakeshore, T-Timber, M-Mineral

	In Whose Name Assessed	To Whom Transferred	Description of Property: Subdivision	Sec. or Lot	Town or Block	Rng.	Number of Acres of Land: Acres	1000ths	No. School District	Indicate Homestead Tax or No	Indicate Agricultural Tax or No	Indicate Type of Property	True and Full Valuations: Land Exclusive of Structures and Improvements (Dollars)	Buildings and Other Structures (Dollars)	Machinery Permanently Attached to Real Estate (Dollars)	Total True and Full Value (Dollars)	Assessed Valuations, Rural: Homestead Up to $4,000 20% (Dollars)	Over $4,000 and Non-Homestead 33⅓% (Dollars)	All Other: Timber Land Class 2a 20% (Dollars)	Homestead Up to $4,000 25% (Dollars)	Over $4,000 and Non-Homestead 40% (Dollars)	Machinery Permanently Attached to Real Estate 33⅓% (Dollars)	Total Assessed Value (Dollars)	Total Assessed Value as Equalized by the Board of Review (Dollars)	Final Equalized Value (Dollars)
1	State of Minnesota		NE¼ of NE¼	23	140	26		118																	
2	State of Minnesota		NW¼ of NE¼																						
3	Jena Mining Co		SW¼ of NE¼				40			No yes T															
4	" " "		SE¼ of NE¼				40			No yes T															
5																									
6	State of Minnesota		NE¼ of NW¼																						
7	State of Minnesota		NW¼ of NW¼ less Hy																						
8	State of Minnesota		SW¼ of NW¼ " "																						
9	State of Minnesota		SE¼ of NW¼																						
10																									
11	State of Minnesota		NE¼ of SW¼																						
12	State of Minnesota		NW¼ of SW¼ less Hy																						
13	State of Minnesota		SW¼ of SW¼ " "																						
14	State of Minnesota		SE¼ of SW¼																						
15																									
16	Jena Mining Co.		NE¼ of SE¼				40			No yes T															
17	State of Minnesota		NW¼ of SE¼																						
18	State of Minnesota		SW¼ of SE¼																						
19	State of Minnesota		SE¼ of SE¼																						
20																									
							120																		

Cass County, Minnesota, for Taxes for the Year 1959.

	Sold for Taxes	Valuations by School Districts as Equalized by Department of Taxation: District 1 No. 119 Rate 34 Mills (Dollars)	District 2 No. 12 Rate 34 Mills (Dollars)	District 3 No. 12 Rate 34 Mills (Dollars)	District 4 No. 12 Rate 34 Mills (Dollars)	District 5 No. 12 Rate 34 Mills (Dollars)	Tax including State Homestead 34 Mills ($ cts.)	State Tax on Non-Homestead 6.32 Mills ($ cts.)	Special Taxes ($ cts.)	Total Taxes ($ cts.)	Paid	When Paid: Month	Day	Year	Number of Receipt	March Settlement 1960 ($ cts.)	June Settlement 1960 ($ cts.)	Penalty ($ cts.)	November Settlement 1960 ($ cts.)	Penalty ($ cts.)	Collections to First Monday in January 1961 ($ cts.)	Penalty ($ cts.)	Delinquent on First Monday in January 1961 ($ cts.)	Total Delinquent Tax and Penalty ($ cts.)	Remarks
1																									
2																									
3		107					26 12	33 66		267 8	2nd Half Paid	OCT 31	1960	15335			13 39		13 39						
4		110					26 86	34 68		275 4	1st HALF PAID / 2nd Half Paid	MAY 31 / OCT 31	1960 / 1960	15796 / 15335			13 77		13 77						16257
5																									
6																									
7																									
8																									
9																									
10																									
11																									
12																									
13																									
14																									
15																									
16		107					26 12	33 66		267 8	2nd Half Paid	OCT 31	1960	15335			13 39		13 39						
17											1st HALF PAID	MAY 31	1960	15796											16257
18																									
19																									
20																									
		324					79 10	26 00		81 10							40 55		40 55						

Assessment Roll and Tax List of Real Property in the Town of Pundwater Lake, Cass County, Minnesota, for Taxes for the Year 1959.

Form 5CD MILLER-DAVIS CO., MINNEAPOLIS

* Indicate Type of Property: R-Residential, C-Commercial, I-Industrial, U-Utility, F-Farm, L-Lakeshore, T-Timber, M-Mineral

		DESCRIPTION OF PROPERTY								TRUE AND FULL VALUATIONS				ASSESSED VALUATIONS								
														RURAL		ALL OTHER						
IN WHOSE NAME ASSESSED	TO WHOM TRANSFERRED		SUBDIVISION	Sec. or Lot	Town or Block	Rng.	Number of Acres of Land (Acres / 100ths)	No. School District	Indicate Homestead Tax or No	Indicate Agricultural Tax or No	Indicate Type of Property	LAND Exclusive of Structures Improvements (Dollars)	BUILDINGS and Other Structures (Dollars)	MACHINERY Permanently Attached to Real Estate (Dollars)	TOTAL True and Full Value (Dollars)	Homestead Up to $4,000 20% (Dollars)	Over $4,000 and Non-Homestead 33⅓% (Dollars)	Timber Land Class 2a 20% (Dollars)	Homestead Up to $4,000 25% (Dollars)	Over $4,000 Non-Homestead 40% (Dollars)	MACHINERY Permanently Attached to Real Estate 33⅓% (Dollars)	TOTAL ASSESSED VALUE (Dollars)	Total Assessed Value as Equalized by the Board of Review (Dollars)	FINAL EQUALIZED VALUE (Dollars)
State of Minnesota		1	NE¼ of NE¼	24	140	26		118																
State of Minnesota		2	NW¼ of NE¼																					
State of Minnesota		3	SW¼ of NE¼																					
State of Minnesota		4	SE¼ of NE¼																					
		5																						
State of Minnesota		6	NE¼ of NW¼																					
State of Minnesota		7	NW¼ of NW¼																					
State of Minnesota		8	SW¼ of NW¼																					
State of Minnesota		9	SE¼ of NW¼																					
		10																						
Jones Mining Co.		11	NE¼ of SW¼				40		No	yrs 5														
" " "		12	NW¼ of SW¼				40		No	"	"													
" " "		13	SW¼ of SW¼				40		"	"	"													
" " "		14	SE¼ of SW¼				40		"	"	"													
		15																						
State of Minnesota		16	NE¼ of SE¼																					
State of Minnesota		17	NW¼ of SE¼																					
State of Minnesota		18	SW¼ of SE¼																					
State of Minnesota		19	SE¼ of SE¼																					
		20																						
							160																	

Cass County, Minnesota, for Taxes for the Year 1959.

	VALUATIONS BY SCHOOL DISTRICTS AS EQUALIZED BY DEPARTMENT OF TAXATION																													
	SOLD FOR TAXES	District No. ..... Rate ..... Mills	District No. 118 Rate 9.2 Mills	District No. ..... Rate ..... Mills	District No. ..... Rate ..... Mills	District No. ..... Rate ..... Mills	District No. ..... Rate ..... Mills	Tax including State Homestead ..... Mills	State Tax on Non-Homestead 6.2 Mills	SPECIAL TAXES	TOTAL TAXES		PAID	WHEN PAID	Number of Receipt	March Settlement 1960	June Settlement 1960	Penalty	November Settlement 1960	Penalty	Collections to First Monday in January 1961	Penalty	Delinquent on First Monday in January 1961	Total Delinquent Tax and Penalty	REMARKS
		Dollars	Dollars	Dollars	Dollars	Dollars	Dollars	$ cts.	$ cts.	$ cts.	$ cts.			Month Day Year		$ cts.	$ cts.	$ cts.	$ cts.	$ cts.	$ cts.	$ cts.	$ cts.	$ cts.	
1												1													
2												2													
3												3													
4												4													
5												5													
6												6													
7												7													
8												8													
9												9													
10												10													
11			107					2612	33 66		2678	11	1st Half Paid 2nd Half Paid	OCT 31 1959 MAY 31 1960			13 39		13 39						
12			107					2612	33 66		2678	12	1st Half Paid 2nd Half Paid	OCT 31 1959 MAY 31 1960	15335		13 39		13 39						
13			107					2612	33 66		2678	13	1st Half Paid 2nd Half Paid	OCT 31 1959 MAY 31 1960	15716		13 39		13 39						
14			107					2612	33 66		2678	14	1st Half Paid 2nd Half Paid	OCT 31 1959 MAY 31 1960			13 39		13 39						
15												15													
16												16													
17												17													
18												18													
19												19													
20												20													
			42.8					10448	264		10712						53 56		53 56						

Assessment Roll and Tax List of Real Property in the Town of Thunder Lake, Cass County, Minnesota, for Taxes for the Year 1959.

Form 1CD

* Indicate Type of Property: R-Residential, C-Commercial, I-Industrial, U-Utility, F-Farm, L-Lakeshore, T-Timber, M-Mineral

		DESCRIPTION OF PROPERTY							TRUE AND FULL VALUATIONS				ASSESSED VALUATIONS								
													RURAL		ALL OTHER						
IN WHOSE NAME ASSESSED	TO WHOM TRANSFERRED		SUBDIVISION	Sec. or Lot	Town Block	Rng.	Number of Acres of Land (Acres / 1000ths)	No. School District	Indicate Agricultural Tax or No	Indicate Agricultural Tax or No	Indicate Type of Property	LAND Exclusive of Structures and Improvements (Dollars)	BUILDINGS and Other Structures (Dollars)	MACHINERY Permanently Attached to Real Estate (Dollars)	TOTAL True and Full Value (Dollars)	Homestead Up to $4,000 20% (Dollars)	Over $4,000 and Non-Homestead 33⅓% (Dollars)	Timber Land Class 3a 20% (Dollars)	Homestead Up to $4,000 25% (Dollars)	Over $4,000 and Non-Homestead 40% (Dollars)	MACHINERY Permanently Attached to Real Estate 33⅓% (Dollars)	TOTAL ASSESSED VALUE (Dollars)	Total Assessed Value as Equalized by the Board of Review (Dollars)	FINAL EQUALIZED VALUE (Dollars)
State of Minnesota		1	NE¼ of NE¼				25 1/40 ac																	
State of Minnesota		2	NW¼ of NE¼																					
State of Minnesota		3	SW¼ of NE¼																					
State of Minnesota		4	SE¼ of NE¼																					
		5																						
State of Minnesota		6	NE¼ of NW¼																					
State of Minnesota		7	NW¼ of NW¼																					
State of Minnesota		8	SW¼ of NW¼																					
State of Minnesota		9	SE¼ of NW¼																					
		10																						
State of Minnesota		11	NE¼ of SW¼																					
State of Minnesota		12	NW¼ of SW¼																					
State of Minnesota		13	SW¼ of SW¼																					
State of Minnesota		14	SE¼ of SW¼																					
		15																						
State of Minnesota		16	NE¼ of SE¼																					
State of Minnesota		17	NW¼ of SE¼																					
State of Minnesota		18	SW¼ of SE¼																					
State of Minnesota		19	SE¼ of SE¼																					
		20																						

	SOLD FOR TAXES (Dollars)	VALUATIONS BY SCHOOL DISTRICTS AS EQUALIZED BY DEPARTMENT OF TAXATION (District No. ..... Rate ..... Mills; Dollars)	Tax including State Homestead ..... Mills ($ cts.)	State Tax on Non-Homestead ..... Mills ($ cts.)	SPECIAL TAXES ($ cts.)	TOTAL TAXES ($ cts.)		PAID	WHEN PAID (Month Day Year)	Number of Receipt	March Settlement 1960 ($ cts.)	June Settlement 1960 ($ cts.)	Penalty ($ cts.)	November Settlement 1960 ($ cts.)	Penalty ($ cts.)	Collections to First Monday in January 1961 ($ cts.)	Penalty ($ cts.)	Delinquent on First Monday in January 1961 ($ cts.)	Total Delinquent Tax and Penalty ($ cts.)	REMARKS
1							1													
2							2													
3							3													
4							4													
5							5													
6							6													
7							7													
8							8													
9							9													
10							10													
11							11													
12							12													
13							13													
14							14													
15							15													
16							16													
17							17													
18							18													
19							19													
20							20													

Assessment Roll and Tax List of Real Property in the Town of Shingobee Lake

Form 3CD

* Indicate Type of Property: R-Residential, C-Commercial, I-Industrial, U-Utility, F-Farm, L-Lakeshore, T-Timber, M-Mineral

	In Whose Name Assessed	To Whom Transferred	Description of Property: Subdivision	Sec. or Lot	Town or Block	Rng.	Number of Acres of Land: Acres	100ths	No. School District	Indicate Homestead Yes or No	Indicate Agricultural Yes or No	Indicate Type of Property	True and Full Valuations: Land Exclusive of Structures and Improvements (Dollars)	Buildings and Other Structures (Dollars)	Machinery Permanently Attached to Real Estate (Dollars)	Total True and Full Value (Dollars)	Assessed Valuations: Rural: Homestead Up to $4,000 20% (Dollars)	Rural: Over $4,000 Non-Homestead 33⅓% (Dollars)	All Other: Timber Class 2a 20% (Dollars)	All Other: Homestead Up to $4,000 25% (Dollars)	All Other: Over $4,000 Non-Homestead 40% (Dollars)	All Other: Machinery Permanently Attached to Real Estate 33⅓% (Dollars)	Total Assessed Value (Dollars)	Total Assessed Valuation Equalized by the Board of Review (Dollars)	Final Equalized Value (Dollars)
1	Melvin J. & Velma C. Smith		NE¼ of NE¼	26	140	26	40		118	No	yes	F													
2	" " "		NW¼ of NE¼				40			No	yes	F											192		
3	State of Minnesota		SW¼ of NE¼																				110		
4	State of Minnesota		SE¼ of NE¼																						
5																									
6	State of Minnesota		NE¼ of NW¼																						
7	State of Minnesota		NW¼ of NW¼ less 4 a.																						
8	State of Minnesota		SW¼ of NW¼ " "																						
9	State of Minnesota		SE¼ of NW¼																						
10																									
11	State of Minnesota		NE¼ of SW¼																						
12	Robert & Genevieve Hans & Susan Crandall		W 4 a. of NW¼ of SW¼ less 4 a.				20			No	yes	F													
13	" " " " "		SW¼ of SW¼ " "				40			No	yes	F													
14	State of Minnesota		SE¼ of SW¼																						
15	Lester & Daisy Sanders		W½ of NW¼ of SW¼ less 4 a.				20			Yes	yes	F													
16	State of Minnesota		NE¼ of SE¼																						
17	State of Minnesota		NW¼ of SE¼																						
18	State of Minnesota		SW¼ of SE¼																						
19	State of Minnesota		SE¼ of SE¼																						
20																									
							160																		

Valuations by School Districts as Equalized by Department of Taxation

	Sold for Taxes	District No. 118 Rate 14 Mills	District No. ..... Rate ..... Mills	District No. ..... Rate ..... Mills	District No. ..... Rate ..... Mills	District No. ..... Rate ..... Mills	District No. ..... Rate ..... Mills	Tax including State Homestead ..... Mills	State Tax on Non-Homestead 6 Mills	Special Taxes	Total Taxes		Paid	When Paid: Month Day Year	Number of Receipt	March Settlement 1960	June Settlement 1960	Penalty	November Settlement 1960	Penalty	Collections to First Monday in January 1961	Penalty	Delinquent as First Monday in January 1961	Total Delinquent Tax and Penalty	Remarks
		Dollars	Dollars	Dollars	Dollars	Dollars	Dollars	$ cts.	$ cts.	$ cts.	$ cts.					$ cts.	$ cts.	$ cts.	$ cts.	$ cts.	$ cts.	$ cts.	$ cts.	$ cts.	
1	SOLD FOR TAXES	192						4688	120		4808	1											48 08		
2	SOLD FOR TAXES	110						2686	68		2754	2											27 54		
3												3													
4												4													
5												5													
6												6													
7												7													
8												8													
9												9													
10												10													
11												11													
12	SOLD FOR TAXES											12											8 54		
13	SOLD FOR TAXES	34						830	22		852	13											25 04		15418
14		100						2442	62		2504	14													
15		4 122						2978			29 78	15	PAID IN FULL	MAY 31 1960	4448		29 78								15419
16												16													
17												17													
18												18													
19												19													
20												20													
		4 122						13624	272		13896						29 78						103 18		
		434																							
		558																							

Assessment Roll and Tax List of Real Property in the Town of Brandon Lake

Form 3CD

* Indicate Type of Property: R-Residential, C-Commercial, I-Industrial, U-Utility, F-Farm, L-Lakeshore, T-Timber, M-Mineral

In Whose Name Assessed	To Whom Transferred	Description of Property: Subdivision	Sec. or Lot	Town or Block	Rng.	Number of Acres of Land: Acres	100ths	No. School District	Indicate Homestead Yes or No	Indicate Agricultural Yes or No	Indicate Type of Property	True and Full Valuations: Land Exclusive of Structures and Improvements (Dollars)	Buildings and Other Structures (Dollars)	Machinery Permanently Attached to Real Estate (Dollars)	Total True and Full Value (Dollars)	Assessed Valuations: Rural: Homestead Up to $4,000 20% (Dollars)	Rural: Over $4,000 and Non-Homestead 33⅓% (Dollars)	All Other: Timber Class 2 20% (Dollars)	All Other: Homestead Up to $4,000 25% (Dollars)	All Other: Over $4,000 and Non-Homestead 40% (Dollars)	Machinery Permanently Attached to Real Estate 33⅓% (Dollars)	Total Assessed Value Equalized by the Board of Review (Dollars)	Final Equalized Value (Dollars)
State of Minnesota		1 NE¼ of NE¼ less Hwy	27	140	26			118															
State of Minnesota		2 NW¼ of NE¼																					
Carl E. Peterson		3 N 132' of S 462' of S ½ of NE¼ SW¼ of NW¼ of Lot 4 less Hwy				9			No	yes	R												
John & Ada Torsen		4 S 100' of N 528' of Govt Lot 4 SE¼ of NW¼				1 50			No	"	L												
Charles & Joyce E. Glass		5 N 428' of Govt Lot 4				6 50			yes	No	L												
U. S. of America		6 NE¼ of NW¼ Govt Lot 1																					
Clifford H. & Hazelle C. Thomas		7 Govt Lot 2 less 600' x 420' & less NW¼ of NW¼ 200' x 1320'				12 60			yes	yes	S												
John H. & Charlotte H. Larson		8 SW¼ of NW¼ Govt Lot 3 less 1.75 acres				26 25			"	"	L												
Frank & Viola Regat		9 SE¼ of NW¼				21 60			"	"	F												
Charles & Joyce E. Glass		10 1.75 acres of Govt Lot 3				1 75			"	"	L												
John & Ada Torsen		11 S 100' of N 528' of E 594' of N ½ of NE¼ NW¼ less Hwy				3			No	yes	R												
Ludwig J. & Gertie A. Lange		12 NW¼ of SW¼ Govt Lot 6				13			yes	yes	R												
Edward C. & Josephine E. Peter		13 SW¼ of SW¼ Govt Lot 7				4 75			No	yes	L												
Daisy S. Coffey		14 SE¼ of SW¼ Govt Lot 8				1 60			No	yes	L												
Charles & Joyce E. Glass		15 N 428' of E 594' of N ½ of NE¼ less Hwy				13			yes	yes	F												
Hilliard & Alta H. Copeman		16 S 428' of E 594' of N ½ of NE¼ of NE¼ of NE¼ less Hwy				5			No	yes	R												
		17 NW¼ of SE¼																					
Wm. A. Crandall, et al		18 Govt Lot 3 less N 264' & less Hwy SW¼ of NE¼				29 30			No	No	L												
John & Ada Torsen		19 S 100' of N 528' of E 594' of N ½ of NE¼ SE¼ of NE¼ less Hwy				3			No	yes	L												
Charles & Joyce E. Glass		20 N 428' of E 594' of N ½ of NE¼ less Hwy				13			yes	yes	F												
		(Sec. 27 continued on next page)				165 85																	

Sold for Taxes	Valuations by School Districts as Equalized by Department of Taxation: District No. 118 Rate 14 Mills	District No. 118 Rate 14 Mills	District No. 118 Rate 14 Mills	District No. ..... Rate ..... Mills	District No. ..... Rate ..... Mills	District No. ..... Rate ..... Mills	Tax including State Homestead	State Tax on Non-Homestead 6.2 Mills	Special Taxes	Total Taxes	Paid	When Paid (Month Day Year)	Number of Receipt	March Settlement 1960	June Settlement 1960	Penalty	November Settlement 1960	Penalty	Collections to First Monday in January 1961	Penalty	Delinquent on First Monday in January 1961	Total Delinquent Tax and Penalty	Remarks
	Dollars	Dollars	Dollars	Dollars	Dollars	Dollars	$ cts.	$ cts.	$ cts.	$ cts.				$ cts.	$ cts.	$ cts.	$ cts.	$ cts.	$ cts.	$ cts.	$ cts.	$ cts.	
1											1												
2											2												
3	60						14 64	3 6		150 2											15 02		
4	55						12 42	3 4		12 76	4 PAID IN FULL	MAY 3 1 1960	9581		12 76								9635
5			# 96				2 93	1 70			2 HALF PAID	OCT 3 1 1960	17393										
			2 93								1st Half Paid	MAY 3 1 1960	9593										9688
6							102 00	17 6		119 58	5				51 88		51 88						
7	# 49						11 96			11 96	6												
8	# 152						37 10			37 10	7 2 HALF PAID	OCT 3 1 1960	17434										9610
											1st Half Paid	MAY 3 1 1960	8318		5 98		5 98						9643
9	# 223						54 44			54 44	8 PAID IN FULL	APR 2 6 1960	4744		37 10								9644
10	# 6						1 46			1 46	9 PAID IN FULL	JAN 2 1 1960	126	54 44									9688
											10 2 HALF PAID	OCT 3 1 1960	17393										
											1st Half Paid	MAY 3 1 1960	9593		73		73						9635
11	30						7 32	18		7 50	11 PAID IN FULL	MAY 3 1 1960	9581		7 50								9634
12	# 400						97 66			97 66	12 2 HALF PAID	OCT 3 1 1960	17394										9636
											1st Half Paid	MAY 3 1 1960	9580		48 83		48 83						9645
13	40						9 76	24		10 00	13 PAID IN FULL	MAY 3 1 1960	9582		10 00								9688
14	291						71 04	1 82		72 86	14										72 86 of 80 15		9689
15	# 24						5 86			5 86	15 2 HALF PAID	OCT 3 1 1960	17393										
											1st Half Paid	MAY 3 1 1960	9593		2 93		2 93						
16	87						21 24	54		21 78	16 PAID IN FULL	MAY 1 3 1960	7741		21 78								
17											17												
18			3 84				103 34	2 38		105 72	18										125 72		
19	30						7 32	18		7 50	19 PAID IN FULL	MAY 3 1 1960	9581		7 50								9635
20	# 41						10 00			10 00	20 2 HALF PAID	OCT 3 1 1960	17393										9688
	# 975		# 96	# 391			362 22				1st Half Paid	MAY 3 1 1960	9593		5 00		5 00						
	5 85		6 61	1 260			205 34	7 62		577 38				54 44	2 20 29		115 35				173 60		
	1 49		7 93	2 251			568 56																

Assessment Roll and Tax List of Real Property in the Town of Pleasant Lake, Cass County, Minnesota, for Taxes for the Year 1959.

Form 5CD

* Indicate Type of Property: R-Residential, C-Commercial, I-Industrial, U-Utility, F-Farm, L-Lakeshore, T-Timber, M-Mineral

		DESCRIPTION OF PROPERTY																																							
											TRUE AND FULL VALUATIONS				ASSESSED VALUATIONS																									
															RURAL		ALL OTHER																									
IN WHOSE NAME ASSESSED	TO WHOM TRANSFERRED	SUBDIVISION	Sec. or Lot	Town or Block	Rng.	Number of Acres of Land		No. School District	Indicate Homestead or No	Indicate Agricultural or Non-Agricultural	Indicate Type of Property	LAND Exclusive of Structures and Improvements	BUILDINGS and Other Structures	MACHINERY Permanently Attached to Real Estate	TOTAL True and Full Value	Homestead Up to $4,000	Over $4,000 and Non-Homestead	Timber Under Class 2a	Homestead Up to $4,000	Over $4,000 and Non-Homestead	MACHINERY Permanently Attached to Real Estate	TOTAL ASSESSED VALUE	Total Assessed Value as Equalized by the Board of Review	FINAL EQUALIZED VALUE	REMARKS
						Acres	100ths					Dollars	Dollars	Dollars	Dollars	Dollars	Dollars	Dollars	Dollars	Dollars	Dollars	Dollars	Dollars	Dollars	
Andrew & Nance Kosch																										
Ebertus Schmatt		1 N.132' of S.346' of W.of Lake Lake	27	140	26	3		118	No	yes	L															
" " "																										
Joseph & Elizabeth A. Shank		2 N.132' of S.346' of N½ of S½ less Hwy.				4			No	yes	L															
Alta B. Fox		3 4 acs of N½ of S½ of 4 acs of W.of Lake Lake & 6 acs of W.of Lake Lake & less Hwy.				10			"	No	L															
John Frederick Jenson & E. A. Rettger		4 about 10 acs of N½ of N½ of N½ of S½ less Hwy & of W.of Lake Lake 445				10			"	yes	L															
		5																								
Lawrence E. & Helen E. Lambert		6 5.5 acs of N½ of S½ less Hwy & of W.of Lake Lake 445				5.50			No	No	L															
State of Minnesota		7 10 acs of N½ of S½ of W.of Lake Lake 445																								
Agnes C. Knudson & Mark Knudson		8 20 acs of S½ of N½ of W.of Lake Lake 445				20			No	yes																
Andrew & Lillian A. Danielson		9 N.250' of S.500' of W.of Lake Lake of N½ of S½ less Hwy		13	32				No	yes	L															
Ernest B. Swanson		10 500' x 820' and W. 100' of W.of Lake Lake				9.40			No	yes	L															
S. O. Severson		11 E.500' of N.1320' of W.of Lake Lake				15			No	yes	L															
		12 NW¼ of SW¼																								
William & Alta H. Copeman		13 N.460' of S.526' of W.of Lake Lake				5.50			No	yes	L															
" " "		14 N.460' of S.526' of N½ of S½ less Hwy				14			No	"	T															
J. L. White		15 N.26 rods of N½ of S½ less Hwy of W.of Lake Lake				4			No	"	T															
		16 NE¼ of SE¼																								
Walter H. Martenson		17 ~~NW¼ of SE¼~~ N.250' of W.of Lake Lake & less Hwy				15			yes No	No	L															
		18 SW¼ of SE¼																								
		19 SE¼ of SE¼																								
		20																								
						126.72																				

Cass County, Minnesota, for Taxes for the Year 1959.

	VALUATIONS BY SCHOOL DISTRICTS AS EQUALIZED BY DEPARTMENT OF TAXATION																																								
	SOLD FOR TAXES	District No. 116 Rate 24 Mills		District No. 116 Rate 24 Mills		District No. 116 Rate 24 Mills		District No. 116 Rate 24 Mills		Tax including State Homestead 6.8 Mills	State Tax on Non-Homestead 6.8 Mills	SPECIAL TAXES	TOTAL TAXES		PAID	WHEN PAID			Number of Receipt	March Settlement 1960	June Settlement 1960	Penalty	November Settlement 1960	Penalty	Collections to Five Monday in January 1961	Penalty	Delinquent on First Monday in January 1961	Penalty	Total Delinquent Tax and Penalty	REMARKS
		Dollars	Dollars	Dollars	Dollars	Dollars	Dollars	Dollars	Dollars			$ cts.	$ cts.			Month Day Year				$ cts.	$ cts.	$ cts.	$ cts.	$ cts.	$ cts.	$ cts.	$ cts.	$ cts.	$ cts.		
1			30							7.32	18		7.50	1	PAID IN FULL	MAY 31 1960					7.50										9600
2			40							9.76	24		10.00	2	PAID IN FULL	MAY 31 1960	12827				10.00										"
3						144				38.76	90		39.66	3	PAID IN FULL	MAY 27 1960	9045				39.66										9692
4			60							12.20	32		12.52	4	PAID IN FULL	MAY 2 1960	4777				12.52										9638
5														5																	
6						180				48.44	112		49.56	6	PAID IN FULL	MAY 31 1960	14445				49.56										9726
7														7																	
8			184							44.92	114		46.06	8	PAID IN FULL	APR 18 1960	4672				46.06										9637
9			130							31.74	80		32.54	9	PAID IN FULL	MAY 18 1960	7158				32.54										9641
10			60							14.64	38		15.02	10	PAID IN FULL	MAY 9 1960	6557				15.02										9642
11			100							24.42	62		25.04	11	PAID IN FULL	MAY 18 1960	7139				25.04										9643
12														12																	
13			220							53.72	136		55.08	13	PAID IN FULL	MAY 13 1960					55.08										9639
14			40							9.76	24		10.00	14	PAID IN FULL	MAY 13 1960	7741				10.00										"
15			40							9.76	24		10.00	15														10.00			
16														16	Credit Rec. NOV 29 1960		18360														
17				4153	153					104.16	1.46		105.62	17	Balance Paid NOV 18 1960		19374														
18				284	145									18	Amt Paid	MAY 27 1960	7156				55.00				50.62	4.05				154.20	
19														19																	
20														20																	
		994		4153	153					218.24																					
				284	145					19.36	9.00		223.76																		
		994		4137	1065					409.60			19484								207.98		—		50.62			10.00			
													418.60																		

Assessment Roll and Tax List of Real Property in the Town of Thunder Lake, Cass County, Minnesota, for Taxes for the Year 1959.

FORM 5CD

* Indicate Type of Property: R-Residential, C-Commercial, I-Industrial, U-Utility, F-Farm, L-Lakeshore, T-Timber, M-Mineral

	In Whose Name Assessed	To Whom Transferred	Description of Property: Subdivision	Sec. or Lot	Town or Block	Rng.	Number of Acres of Land: Acres	100ths	No. School District	Indicate Homestead Yes or No	Indicate Agricultural Yes or No	Indicate Type* Per Year	True and Full Valuations: Land Exclusive of Structures and Improvements (Dollars)	Buildings and Other Structures (Dollars)	Machinery Permanently Attached to Real Estate (Dollars)	Total True and Full Value (Dollars)	Assessed Valuations: Rural: Homestead Up to $4,000 20% (Dollars)	Rural: Over $4,000 and Non-Homestead 33⅓% (Dollars)	All Other: Timber Land Class 2c 20% (Dollars)	All Other: Homestead Up to $4,000 25% (Dollars)	All Other: Over $4,000 and Non-Homestead 40% (Dollars)	Machinery Permanently Attached to Real Estate 33⅓% (Dollars)	Total Assessed Value (Dollars)	Total Assessed Value as Equalized by Board of Tax Review (Dollars)	Final Equalized Value (Dollars)	Remarks
1	C. H. Thomas		Govt Lot 1 less N 754 less S 500'						118	yes	yes	R														
	Clifford Archie Thomas		N½ of NE	28	140	26	75																			
2			Govt Lots 2 less S 500' of that part N of the E and W quarter of the E and W quarter				40	90		No	No	S														
3	Arnold H. & Mae J. Maas		SW¼ NE Govt Lot 3				50	40		yes	no	S														
4	" " "		SE¼ NE Govt Lot 4 less N 200'				9	90		yes	yes	R														
5	Clifford Archie Thomas		N 75' of Govt Lot 1				1			No		R														
	State of Minnesota		NE¼ of NW¼																							
	State of Minnesota		NW¼ of NW¼																							
	State of Minnesota		SW¼ of NW¼																							
	State of Minnesota		SE¼ of NW¼																							
10	Ernest B. Swanson		S 200' of Govt Lot 1				75			No	yes	R														
	State of Minnesota		NE¼ of SW¼																							
	State of Minnesota		NW¼ of SW¼																							
	State of Minnesota		SW¼ of SW¼																							
	State of Minnesota		SE¼ of SW¼																							
15	Frank & Ruby Graham		S 200' of that part of Govt Lot 2 lying S of 16th line				150			No	No	R														
16	Arnold H. & Mae J. Maas		NE¼ SE¼ Govt Lot 5				33	85		yes	No	R														
17	" " "		NW¼ SE¼				40			yes	yes	F														
	State of Minnesota		SW¼ of SE¼																							
19	Mr. & Mrs. Helen E. Allen & Lester E. & Thelma Stover		SE¼ of SE¼ Govt Lot 6				39	85		No	yes	F														
20	Esther & Freda Vind		N 200' of Govt Lot 4							No		R			600 added by J.B.								280			
							224	90																		

	Sold for Taxes	Valuations by School Districts as Equalized by Department of Taxation: District No. 118 Rate 44 Mills	District No. 113 Rate 46 Mills	District No. 113 Rate 46 Mills	District No. ... Rate ... Mills	Tax including State Homestead ... Mills	State Tax on Non-Homestead 6.72 Mills	Special Taxes	Total Taxes	Paid	When Paid (Month Day Year)	Number of Receipt	March Settlement 1960	June Settlement 1960	Penalty	November Settlement 1960	Penalty	Collections to First Monday in January 1961	Penalty	Delinquent on First Monday in January 1961	Total Delinquent Tax and Penalty	Remarks
		Dollars	Dollars	Dollars	Dollars	$ cts.	$ cts.	$ cts.	$ cts.				$ cts.	$ cts.	$ cts.	$ cts.	$ cts.	$ cts.	$ cts.	$ cts.	$ cts.	
1		H 63				15 38			15 38	2W HALF PAID	OCT 3 1 1960	17439										
										1st Half Paid	MAY 3 1 1960	8318		7 69		7 69						
2		140				34 18	88		35 06	2W HALF PAID	OCT 3 1 1960	17387										
										1st Half Paid	MAY 3 1 1960	14419		17 53		17 53						
3		H 100				24 42			24 42	2W HALF PAID	OCT 3 1 1960											
										1st Half Paid	MAY 3 1 1960	17385		12 21		12 21						
4		H 238				58 10			58 10	2W HALF PAID	OCT 3 1 1960	9566										
										1st Half Paid	MAY 3 1 1960			29 05		29 05						
5		10				2 44	06		2 50	2W HALF PAID	OCT 3 1 1960	17387										
										1st Half Paid	MAY 3 1 1960	14419		1 25		1 25						14422
6																						
7																						
8																						
9																						
10		59				14 40	36		14 76	PAID IN FULL	MAY 3 1960	6537		14 76								
11																						
12																						
13																						
14																						
15			15			4 04	10		4 14	PAID IN FULL	MAY 2 4 1960	7935		4 14								9735
16			H 80			21 54			21 54	2W HALF PAID	OCT 3 1 1960											
										1st Half Paid	MAY 3 1 1960	17385		10 77		10 77						
17		H 64				15 62			15 62	2W HALF PAID	OCT 3 1 1960	7566										
										1st Half Paid	MAY 3 1 1960			7 81		7 81						
18																						
19		110				26 86	34 68		27 54	2W HALF PAID	OCT 3 1 1960	17383										
										1st Half Paid	MAY 3 1 1960	9578		13 77		13 77						
20	SOLD TO	230				56 16	72 1 44		57 60	2W HALF PAID	OCT 1 8 1960	17112										
										1st Half Paid	MAY 2 4 1960	7939		28 80		28 80						
		N 549	H 80	5 45		247 56																
			95	5 64		25 58	2 52		276 66					142 78		128 88						
		1014	95	11 07		273 14																

Assessment Roll and Tax List of Real Property in the Town of Pleasant Lake, Cass County, Minnesota, for Taxes for the Year 1959.

Form 5CD

* Indicate Type of Property: R-Residential, C-Commercial, I-Industrial, U-Utility, F-Farm, L-Lakeshore, T-Timber, M-Mineral

	In Whose Name Assessed	To Whom Transferred	Description of Property: Subdivision	Sec. or Lot	Town or Block	Reg.	Number of Acres of Land (Acres / 100ths)	No. School District	Indicate Homestead Tax or No	Indicate Agricultural Tax or No	Indicate Type of Property*	True and Full Valuations: Land Exclusive of Structures and Improvements (Dollars)	Buildings and Other Structures (Dollars)	Machinery Permanently Attached to Real Estate (Dollars)	Total True and Full Value (Dollars)	Assessed Valuations: Rural: Homestead Up to $4,000 20% (Dollars)	Rural: Over $4,000 and Non-Homestead 33⅓% (Dollars)	All Other: Timber Land Class 2c 20% (Dollars)	All Other: Homestead Up to $4,000 25% (Dollars)	All Other: Over $4,000 and Non-Homestead 40% (Dollars)	All Other: Machinery Permanently Attached to Real Estate 33⅓% (Dollars)	Total Assessed Value (Dollars)	Total Assessed Value as Equalized by the Board of Review (Dollars)	Final Equalized Value (Dollars)
1	State of Minnesota		NE¼ of NE¼	29	140	26		#118																
2	State of Minnesota		NW¼ of NE¼																					
3	State of Minnesota		SW¼ of NE¼																					
4	State of Minnesota		SE¼ of NE¼																					
5																								
6	State of Minnesota		NE¼ of NW¼																					
7	Joseph B. Seaman		NW¼ of NW¼				40		No farm															
8	" "		SW¼ of NW¼				40		"	"	"													
9	State of Minnesota		SE¼ of NW¼																					
10																								
11	State of Minnesota		NE¼ of SW¼																					
12	State of Minnesota		NW¼ of SW¼																					
13	State of Minnesota		SW¼ of SW¼																					
14	State of Minnesota		SE¼ of SW¼																					
15																								
16	State of Minnesota		NE¼ of SE¼																					
17	State of Minnesota		NW¼ of SE¼																					
18	State of Minnesota		SW¼ of SE¼																					
19	State of Minnesota		SE¼ of SE¼																					
20																								
							80																	

	Sold for Taxes	Taxations by School Districts as Equalized by Department of Taxation: District No. 116 Rate 14 Mills	District No. ..... Rate ..... Mills	District No. ..... Rate ..... Mills	District No. ..... Rate ..... Mills	District No. ..... Rate ..... Mills	District No. ..... Rate ..... Mills	Tax including State Homestead ..... Mills	State Tax on Non-Homestead 6.2 Mills	Special Taxes	Total Taxes		Paid	When Paid (Month Day Year)	Number of Receipt	March Settlement 1960	June Settlement 1960	Penalty	November Settlement 1960	Penalty	Collections to First Monday in January 1961	Penalty	Delinquent on First Monday in January 1961	Total Delinquent Tax and Penalty	Remarks
		Dollars	Dollars	Dollars	Dollars	Dollars	Dollars	$ cts.	$ cts.	$ cts.	$ cts.					$ cts.	$ cts.	$ cts.	$ cts.	$ cts.	$ cts.	$ cts.	$ cts.	$ cts.	
1												1													
2												2													
3												3													
4												4													
5												5													
6												6													
7		114						2784	70		2854	7	PAID IN FULL	MAY 31 1960	4579		28.54								9032
8		114						2784	70		2854	8	PAID IN FULL	MAY 31 1960			28.54								"
9												9													
10												10													
11												11													
12												12													
13												13													
14												14													
15												15													
16												16													
17												17													
18												18													
19												19													
20												20													
		228						5568	140		5708						57.08	—							

Lake Page Road Page Page Lake Beach Birchwood Terrace Lake Point Plat of P.L.5

Assessment Roll and Tax List of Real Property in the Town of Thunder Lake, Cass County, Minnesota, for Taxes for the Year 1959.

Form 5CD MILLER-DAVIS CO., MINNEAPOLIS

* Indicate Type of Property: R-Residential, C-Commercial, I-Industrial, U-Utility, F-Farm, L-Lakeshore, T-Timber, M-Mineral

	In Whose Name Assessed	To Whom Transferred	Description of Property: Subdivision	Sec. or Lot	Town or Block	Reg.	Number of Acres of Land: Acres	100ths	No. School District	Indicate Homestead Yes or No	Indicate Agricultural Yes or No	Indicate Type of Property*	True and Full Valuations: Land Exclusive of Structures and Improvements (Dollars)	Buildings and Other Structures (Dollars)	Machinery Permanently Attached to Real Estate (Dollars)	Total True and Full Value (Dollars)	Assessed Valuations: Rural: Homestead Up to $4,000 20% (Dollars)	Rural: Over $4,000 and Non-Homestead 33⅓% (Dollars)	All Other: Timber Land Class 2a 20% (Dollars)	All Other: Homestead Up to $4,000 25% (Dollars)	All Other: Over $4,000 and Non-Homestead 40% (Dollars)	All Other: Machinery Permanently Attached to Real Estate 33⅓% (Dollars)	Total Assessed Value (Dollars)	Total Assessed Value as Equalized by the Board of Review (Dollars)	Final Equalized Value (Dollars)	Remarks
1	Joseph B. Seaman		NE¼NE¼	30	140	26	40		118	No	yes	R														
2	State of Minnesota		NW¼NE¼																							
3	State of Minnesota		SW¼NE¼																							
4	Joseph B. Seaman		SE¼NE¼				40		11	"	"	S														
5																										
6	State of Minnesota		NE¼NW¼																							
7	State of Minnesota		~~NW¼NW¼~~ Govt Lot 1																							
8	State of Minnesota		~~SW¼NW¼~~ Govt Lot 2																							
9	State of Minnesota		SE¼NW¼																							
10																										
11	State of Minnesota		NE¼SW¼																							
12	State of Minnesota		~~NW¼SW¼~~ Govt Lot 3																							
13	State of Minnesota		~~SW¼SW¼~~ Govt Lot 4																							
14	State of Minnesota		SE¼SW¼																							
15																										
16	State of Minnesota		NE¼SE¼																							
17	State of Minnesota		NW¼SE¼																							
18	State of Minnesota		SW¼SE¼																							
19	State of Minnesota		SE¼SE¼																							
20																										
							80																			

	Sold for Taxes	Valuations by School Districts as Equalized by Department of Taxation: District No. 118 Rate 14 Mills	District No. ..... Rate ..... Mills	District No. ..... Rate ..... Mills	District No. ..... Rate ..... Mills	District No. ..... Rate ..... Mills	Tax Including State Homestead ..... Mills	State Tax on Non-Homestead 6.7 Mills	Special Taxes	Total Taxes	Paid	When Paid: Month	Day	Year	Number of Receipt	March Settlement 1960	June Settlement 1960	Penalty	November Settlement 1960	Penalty	Collections to First Monday in January 1961	Penalty	Delinquent on First Monday in January 1961	Total Delinquent Tax and Penalty	Remarks
		Dollars	Dollars	Dollars	Dollars	Dollars	$ cts.	$ cts.	$ cts.	$ cts.						$ cts.	$ cts.	$ cts.	$ cts.	$ cts.	$ cts.	$ cts.	$ cts.	$ cts.	
1		114					2784	70		2854	PAID IN FULL	MAY	31	1960	9579		28.54								9632
2																									
3																									
4		114					2784	70		2854	PAID IN FULL	MAY	31	1960	9579		28.54								9632
5																									
6																									
7																									
8																									
9																									
10																									
11																									
12																									
13																									
14																									
15																									
16																									
17																									
18																									
19																									
20																									
		228					5568	140		5708							57.08	—							

Assessment Roll and Tax List of Real Property in the Town of Thunder Lake, Cass County, Minnesota, for Taxes for the Year 1959.

Form 5(T) MILLER-DAVIS CO., MINNEAPOLIS

* Indicate Type of Property: R-Residential, C-Commercial, I-Industrial, U-Utility, F-Farm, L-Lakeshore, T-Timber, M-Mineral

	In Whose Name Assessed	To Whom Transferred	Description of Property: Subdivision	Sec. or Lot	Town or Block	Rng.	Number of Acres of Land: Acres	100ths	No. School District	Indicate Homestead Tax or No	Indicate Agricultural Tax or No	Indicate Type of Property*	True and Full Valuations: Land Exclusive of Structures and Improvements (Dollars)	Buildings and Other Structures (Dollars)	Machinery Permanently Attached to Real Estate (Dollars)	Total True and Full Value (Dollars)	Assessed Valuations: Rural: Homestead Up to $4,000 20% (Dollars)	Rural: Over $4,000 and Non-Homestead 33⅓% (Dollars)	All Other: Timber Land Class 3c 20% (Dollars)	All Other: Homestead Up to $4,000 25% (Dollars)	All Other: Over $4,000 and Non-Homestead 40% (Dollars)	Machinery Permanently Attached to Real Estate 33⅓% (Dollars)	Total Assessed Value (Dollars)	Total Assessed Value as Equalized by the Board of Review (Dollars)	Final Equalized Value (Dollars)
1	State of Minnesota		NE¼ of NE¼	31	140	26		118																	
2	State of Minnesota		NW¼ of NE¼																						
3	State of Minnesota		SW¼ of NE¼																						
4	State of Minnesota		SE¼ of NE¼																						
5																									
6	State of Minnesota		NE¼ of NW¼																						
7	State of Minnesota		~~NW¼ of NW¼~~ Govt Lot 1																						
8	State of Minnesota		~~SW¼ of NW¼~~ Govt Lot 2																						
9	State of Minnesota		SE¼ of NW¼																						
10																									
11	State of Minnesota		NE¼ of SW¼																						
12	State of Minnesota		~~NW¼ of SW¼~~ Govt Lot 3																						
13	Lee Williams		~~SW¼ of SW¼~~ Govt Lot 4				23.33		No year ↑																
14	State of Minnesota		~~SE¼ of SW¼~~ Govt Lot 5																						
15																									
16	State of Minnesota		NE¼ of SE¼																						
17	State of Minnesota		NW¼ of SE¼																						
18	State of Minnesota		SW¼ of SE¼																						
19	State of Minnesota		SE¼ of SE¼																						
20																									
							23.33																		

	Sold for Taxes	Valuations by School Districts as Equalized by Department of Taxation: District No. 119 Rate 24 Mills	District No. ..... Rate ..... Mills	District No. ..... Rate ..... Mills	District No. ..... Rate ..... Mills	District No. ..... Rate ..... Mills	District No. ..... Rate ..... Mills	Tax including State Homestead ..... Mills	State Tax on Non-Homestead 6.2 Mills	Special Taxes	Total Taxes		Paid	When Paid: Month	Day	Year	Number of Receipt	March Settlement 1960	June Settlement 1960	Penalty	November Settlement 1960	Penalty	Collections to First Monday in January 1961	Penalty	Delinquent on First Monday in January 1961	Total Delinquent Tax and Penalty	Remarks
		Dollars	Dollars	Dollars	Dollars	Dollars	Dollars	$ cts.	$ cts.	$ cts.	$ cts.							$ cts.	$ cts.	$ cts.	$ cts.	$ cts.	$ cts.	$ cts.	$ cts.	$ cts.	
1												1															
2												2															
3												3															
4												4															
5												5															
6												6															
7												7															
8												8															
9												9															
10												10															
11												11															
12												12															
13	SOLD FOR TAXES		120					3174	80		3254	13													32.54		
14												14															
15												15															
16												16															
17												17															
18												18															
19												19															
20												20															
			120					3174	80		3254														32.54		

Cook
Duck Pass
Hunt Pt.
Lake Leon Beach
Birchwood Terrace
Day Point
Pine Point of P.3.6

Assessment Roll and Tax List of Real Property in the Town of Thimbler Lake, Cass County, Minnesota, for Taxes for the Year 1959.

Form 5CD MILLER-DAVIS CO., MINNEAPOLIS

* Indicate Type of Property: R-Residential, C-Commercial, I-Industrial, U-Utility, F-Farm, L-Lakeshore, T-Timber, M-Mineral

	In Whose Name Assessed	To Whom Transferred	Description of Property: Subdivision	Sec. or Lot	Town or Block	Rng.	Number of Acres of Land: Acres	100ths	No. School District	Indicate Homestead Tax or No	Indicate Agricultural Land Tax or No	Indicate Type*	True and Full Valuations: Land Exclusive of Structures and Improvements (Dollars)	Buildings and Other Structures (Dollars)	Machinery Permanently Attached to Real Estate (Dollars)	Total True and Full Value (Dollars)	Assessed Valuations: Rural: Homestead Up to $4,000 20% (Dollars)	Rural: Over $4,000 and Non-Homestead 33⅓% (Dollars)	All Other: Timber Land Class 3a 20% (Dollars)	All Other: Homestead Up to $4,000 25% (Dollars)	All Other: Over $4,000 and Non-Homestead 40% (Dollars)	Machinery Permanently Attached to Real Estate 33⅓% (Dollars)	Total Assessed Value (Dollars)	Total Assessed Value as Equalized by the Board of Review (Dollars)	Final Equalized Value (Dollars)
1	Nautilus Land Co.		NE¼ of NE¼	32	140	26	40		#118	No	yes	F													
2	Gilbert R. Sabin		NW¼ of NE¼				40		"	"	"	"													
3	Nautilus Land Co.		SW¼ of NE¼				40		"	"	"	"													
4	Gilbert R. Sabin		SE¼ of NE¼				40		"	"	"	"													
5												"													
6	Nautilus Land Co.		NE¼ of NW¼				40			No	yes	F													
7	" " "		NW¼ of NW¼				40			"	"	"													
8	" " "		SW¼ of NW¼				40			"	"	"													
9	" " "		SE¼ of NW¼				40			"	"	"													
10	Axel G. & Vendela Nelson		N 150' of E 365' of that part of Lot 2 of Lot 3 of Munder's cov.				4.50			No	"	L													
11	State of Minnesota		NE¼ of SW¼																						
12	State of Minnesota		NW¼ of SW¼																						
13	State of Minnesota		SW¼ of SW¼																						
14	Gilbert R. & Lois C. Sabin		SE¼ of SW¼ Govt. Lot 1							No	yes	F													
15	Gilbert R. & Lois C. Sabin & Tom & Evelyn Hill		N 300' of E 720' of Govt. Lot 3				29.35			No	"	F													
16	Gilbert R. Sabin		NE¼ of SE¼				40			No	"	S													
17	Gilbert R. & Lois C. Sabin		NW¼ of SE¼				40			"	"	S													
18	" " "		SW¼ of SE¼ Govt. Lot 2				39.47			"	"	F													
19			SE¼ of SE¼							"															
20	Vendela & Axel G. Nelson		N 150' of E 215' of that part of Govt. Lot 3 lying N of Munder's cov.				4.50			"	"	S													
							477.82																		

Valuations by School Districts as Equalized by Department of Taxation

	Sold for Taxes	District No. 118 Rate 24 Mills (Dollars)	District No. ..... Rate ..... Mills (Dollars)	District No. ..... Rate ..... Mills (Dollars)	District No. ..... Rate ..... Mills (Dollars)	District No. ..... Rate ..... Mills (Dollars)	Tax including State Homestead ..... Mills ($ cts.)	State Tax on Non-Homestead 6.34 Mills ($ cts.)	Special Taxes ($ cts.)	Total Taxes ($ cts.)		Paid	When Paid (Month Day Year)	Number of Receipt	March Settlement 1960 ($ cts.)	June Settlement 1960 ($ cts.)	Penalty ($ cts.)	November Settlement 1960 ($ cts.)	Penalty ($ cts.)	Collections to First Monday in January 1961 ($ cts.)	Penalty ($ cts.)	Delinquent on First Monday in January 1961 ($ cts.)	Total Delinquent Tax and Penalty ($ cts.)	Remarks
1	Sold for Taxes	1.87					26.12	6.66		26.78	1	2nd HALF PAID OCT 31 1960	82.15									26.78		
2		5.4					13.18	.17 .34		13.52	2	1st HALF PAID MAY 26 1960	9996			6.76		6.76						9631
3	Sold for Taxes	5.4					13.18	34		13.52	3											13.52		
4		5.4					13.18	.17 34		13.52	4	2nd HALF PAID OCT 31 1960 / 1st HALF PAID MAY 26 1960	82.15 / 9996			6.76		6.76						9631
5											5													
6	Sold for Taxes	9.0					21.98	56		22.54	6											22.54		
7	Sold for Taxes	9.0					21.98	56		22.54	7											22.54		
8		12.4					30.28	78		31.06	8											31.06		
9		12.4					30.28	78		31.06	9											31.06		
10		5.8					14.16	36		14.52	10	PAID IN FULL FEB 15 1960	3790		14.52									9631
11											11													
12											12													
13											13													
14		11.0					26.86	.34 6.6		27.54	14	2nd HALF PAID OCT 31 1960 / 1st HALF PAID MAY 26 1960				13.77		13.77						9631
15		10.0					24.42	.31 6.2		25.04	15	2nd HALF PAID OCT 31 1960 / 1st HALF PAID MAY 26 1960				12.52		12.52						"
16		5.4					13.18	.17 34		13.52	16	2nd HALF PAID OCT 31 1960 / 1st HALF PAID MAY 26 1960	82.15 / 9996			6.76		6.76						9631
17		5.4					13.18	.17 34		13.52	17	2nd HALF PAID OCT 31 1960 / 1st HALF PAID MAY 26 1960				6.76		6.76						"
18		10.0					24.42	.31 6.2		25.04	18	2nd HALF PAID OCT 31 1960 / 1st HALF PAID MAY 26 1960				12.52		12.52						"
19											19													
20		40					9.76	.24		10.00	20	PAID IN FULL FEB 15 1960	3790		10.00									9631
		121.3					296.16	7.56		303.72					24.52	65.85		65.85				147.50		

Assessment Roll and Tax List of Real Property in the Town of Thunder Lake, Cass County, Minnesota, for Taxes for the Year 1959.

Form 5CD MILLER-DAVIS CO., MINNEAPOLIS

* Indicate Type of Property: R-Residential, C-Commercial, I-Industrial, U-Utility, F-Farm, L-Lakeshore, T-Timber, M-Mineral

			DESCRIPTION OF PROPERTY																																
IN WHOSE NAME ASSESSED	TO WHOM TRANSFERRED		SUBDIVISION	Sec. or Lot	Town or Block	Rng.	Number of Acres of Land (Acres / 100ths)	No. School District	Indicate Homestead Tax or No	Indicate Agricultural Tax or No	Indicate Type of Property	TRUE AND FULL VALUATIONS: LAND Exclusive of Structures and Improvements	BUILDINGS and Other Structures	MACHINERY Permanently Attached to Real Estate	TOTAL True and Full Value	ASSESSED VALUATIONS: RURAL: Homestead Up to $4,000 20%	RURAL: Over $4,000 and Non-Homestead 33⅓%	ALL OTHER: Timber Land Class 2c 20%	ALL OTHER: Homestead Up to $4,000 25%	ALL OTHER: Over $4,000 and Non-Homestead 40%	ALL OTHER: MACHINERY Permanently Attached to Real Estate 33⅓%	TOTAL ASSESSED VALUE	Total Assessed Value as Equalized by the Board of Review	FINAL EQUALIZED VALUE
												Dollars	Dollars	Dollars	Dollars	Dollars	Dollars	Dollars	Dollars	Dollars	Dollars	Dollars	Dollars	Dollars
State of Minnesota		1	NE¼ of NE¼				33 140 26	# 14																
State of Minnesota		2	NW¼ of NE¼																					
State of Minnesota		3	SW¼ of NE¼																					
State of Minnesota		4	SE¼ of NE¼																					
		5																						
State of Minnesota		6	NE¼ of NW¼																					
State of Minnesota		7	NW¼ of NW¼																					
State of Minnesota		8	SW¼ of NW¼																					
State of Minnesota		9	SE¼ of NW¼																					
		10																						
State of Minnesota		11	NE¼ of SW¼																					
State of Minnesota		12	NW¼ of SW¼																					
State of Minnesota		13	SW¼ of SW¼																					
State of Minnesota		14	SE¼ of SW¼																					
		15																						
State of Minnesota		16	NE¼ of SE¼																					
State of Minnesota		17	NW¼ of SE¼																					
State of Minnesota		18	SW¼ of SE¼																					
State of Minnesota		19	SE¼ of SE¼																					
		20																						

	SOLD FOR TAXES	VALUATIONS BY SCHOOL DISTRICTS AS EQUALIZED BY DEPARTMENT OF TAXATION: District No. ..... Rate ..... Mills	District No. ..... Rate ..... Mills	District No. ..... Rate ..... Mills	District No. ..... Rate ..... Mills	District No. ..... Rate ..... Mills	District No. ..... Rate ..... Mills	Tax including State Homestead ..... Mills	State Tax on Non-Homestead ..... Mills	SPECIAL TAXES	TOTAL TAXES		PAID	WHEN PAID	Number of Receipt	March Settlement 1960	June Settlement 1960	Penalty	November Settlement 1960	Penalty	Collections to First Monday in January 1961	Penalty	Delinquent on First Monday in January 1961	Total Delinquent Tax and Penalty	REMARKS
		Dollars	Dollars	Dollars	Dollars	Dollars	Dollars	$ cts	$ cts	$ cts.	$ cts.			Month Day Year		$ cts.	$ cts.	$ cts.	$ cts.	$ cts.	$ cts.	$ cts.	$ cts.	$ cts.	
1												1													
2												2													
3												3													
4												4													
5												5													
6												6													
7												7													
8												8													
9												9													
10												10													
11												11													
12												12													
13												13													
14												14													
15												15													
16												16													
17												17													
18												18													
19												19													
20												20													

Assessment Roll and Tax List of Real Property in the Town of Pleasant Lake, Cass County, Minnesota, for Taxes for the Year 1959.

Form 5CD MILLER-DAVIS CO., MINNEAPOLIS

* Indicate Type of Property: R-Residential, C-Commercial, I-Industrial, U-Utility, F-Farm, L-Lakeshore, T-Timber, M-Mineral

	IN WHOSE NAME ASSESSED	TO WHOM TRANSFERRED	DESCRIPTION OF PROPERTY: SUBDIVISION	Sec. or Lot	Town or Block	Rng.	Number of Acres of Land (Acres / 100ths)	No. School District	Indicate Homestead Tax or No	Indicate Type of Property*	TRUE AND FULL VALUATIONS: LAND Exclusive of Structures and Improvements	BUILDINGS and Other Structures	MACHINERY Permanently Attached to Real Estate	TOTAL True and Full Value	ASSESSED VALUATIONS: RURAL: Homestead Up to $4,000 20%	RURAL: Over $4,000 Real Non-Homestead 33⅓%	ALL OTHER: Timber Land Class 2a 20%	ALL OTHER: Homestead Up to $4,000 25%	ALL OTHER: Over $4,000 Real Non-Homestead 40%	ALL OTHER: MACHINERY Permanently Attached to Real Estate 33⅓%	TOTAL ASSESSED VALUE	Total Assessed Value of Real Estate Equalized by the Board of Review	FINAL EQUALIZED VALUE
											Dollars	Dollars	Dollars	Dollars	Dollars	Dollars	Dollars	Dollars	Dollars	Dollars	Dollars	Dollars	Dollars
1	Daisy A. Coffey		Govt Lot 1 less Hwy N½ of N½ of N½	34	140	26	4.10	#18	No	yes	D												
2	" "		N½ of N½ of N½ of N½ Govt Lot 2				24.50		No	"	R												
3	" "		S½ of S½ of NE¼				40		"	"	L												
4	Clifford L. & Diant Smith		S½ of S½ of NE¼ less Hwy				40		"	"	R												
5																							
6	Orville A. & Ludye A. Flory		Govt Lot 3 less N 300' & less 200' N½ of N½ of N½ along Lake and N of Govt Lot 4				24.89		No	yes	R												
7	John R. & James A. Rolfe		N½ of N½ of N½ Govt Lot 4				33.24		No	yes	R												
8	State of Minnesota		S½ of S½ of N½																				
9	State of Minnesota		S½ of S½ of N½																				
10	Daisy A. Coffey		N 300' of Govt Lot 3				3.18		No	yes	L												
11	State of Minnesota		N½ of S½ of S½																				
12	State of Minnesota		N½ of S½ of S½																				
13	State of Minnesota		S½ of S½ of S½																				
14	State of Minnesota		S½ of S½ of S½																				
15																							
16	Franklin M. Diedrich		N½ of N½ of SE¼				40		yes	"	L												
17	" "		N½ of N½ of SE¼				40		"	"	L												
18	Emmett Todd		S½ of S½ of SE¼				40		"	"	L												
19	Gordon Hollin		S½ of S½ of SE¼				40		"	"	L												
20	Eli L. & Ruth P. Steffy		200' along Lake on S side of Govt Lot 3				2.18		No	No	L												
							368.09																

Cass County, Minnesota, for Taxes for the Year 1959.

VALUATIONS BY SCHOOL DISTRICTS AS EQUALIZED BY DEPARTMENT OF TAXATION

	SOLD FOR TAXES	District No. 118 Rate 24.14 Mills	District No. 119 Rate 24.14 Mills	District No. 119 Rate 24.14 Mills	District No. ..... Rate ..... Mills	District No. ..... Rate ..... Mills	District No. ..... Rate ..... Mills	Tax including State Homestead ..... Mills	State Tax on Non-Homestead 6.22 Mills	SPECIAL TAXES	TOTAL TAXES		PAID	WHEN PAID	Number of Receipt	March Settlement 1960	June Settlement 1960	Penalty	November Settlement 1960	Penalty	Collections to First Monday in January 1961	Penalty	Delinquent on First Monday in January 1961	Total Delinquent Tax and Penalty	REMARKS
		Dollars	Dollars	Dollars	Dollars	Dollars	Dollars	$ cts.	$ cts.	$ cts.	$ cts.			Month Day Year		$ cts.	$ cts.	$ cts.	$ cts.	$ cts.	$ cts.	$ cts.	$ cts.	$ cts.	
1		1.60						39.06	1.00		40.06	1											40.06 R 4.07	9645
2		1.00						24.42	.62		25.04	2											25.04 R 2.54	"
3		1.17						28.56	.72		29.28	3											29.28 R 3.21	"
4	SOLD FOR TAXES	1.07						26.12	.66		26.78	4											26.78	
5												5													
6		2.30						56.16	1.44		57.60	6	2nd HALF PAID 1st Half Paid	OCT 31 1960 / MAY 31 1960	13379 / 9546		28.80		28.80						9627
7	SOLD FOR TAXES	2.06						50.30	1.28		51.58	7	1st Half Paid	MAY 31 1960	14415		25.79						25.79		
8												8													
9												9													
10		.60						14.64	.38		15.02	10											15.02 R 1.65	9645
11												11													
12												12													
13												13													
14												14													
15												15													
16	SOLD FOR TAXES	#2.51						61.28			61.28	16	Balance Paid / First Paid	MAY 31 1960 / MAY 31 1960	13345										9628
17	SOLD FOR TAXES	#.38						9.28			9.28	17	Balance Paid / First Paid	MAY 31 1960 / MAY 31 1960	9577		61.25				9.31	.74			" Fwd 9.31
18		#.64						15.62			15.62	18	PAID IN FULL	MAY 24 1960	8929		15.62								9630
19		#2.05						50.04			50.04	19	PAID IN FULL	MAY 18 1960	7140		50.04								9629
20		#5.98	.95	5.53				25.56	.60		26.16	20	PAID IN FULL	MAY 3 1960	6430		26.16								9724
		.80		.25				37.48																	
		5.98	.95	5.78				25.56	.670		40.74						207.07		28.80		9.31		161.97		
		15.38	.95	16.34				40.04																	

Copy Duck Point Duck Lake Beach Birchwood Barnes Jay Point Pine Point of Pine

Assessment Roll and Tax List of Real Property in the Town of Thunder Lake,

Form 5CD HILLER-DAVIS CO., MINNEAPOLIS

* Indicate Type of Property: R-Residential, C-Commerce, I-Industrial, U-Utility, F-Farm, L-Lakeshore, T-Timber, M-Mineral

	In Whose Name Assessed	To Whom Transferred	Description of Property: Subdivision	Sec. or Lot	Town or Block	Rng.	Number of Acres of Land: Acres	100ths	No. School District	Indicate Homestead Tax Number	Indicate Agricultural Tax Number	Indicate Type of Property*	True and Full Valuations: Land Exclusive of Structures and Improvements	Buildings and Other Structures	Machinery Permanently Attached to Real Estate	Total True and Full Value	Assessed Valuations: Rural: Homestead Up to $1,000 20%	Rural: Over $4,000 and Non-Homestead 33⅓%	All Other: Timber Land Class 2a 20%	All Other: Homestead Up to $1,000 25%	All Other: Over $4,000 and Non-Homestead 40%	Machinery Permanently Attached to Real Estate 33⅓%	Total Assessed Value	Total Assessed Value as Equalized by the Board of Review	Final Equalized Value
													Dollars	Dollars	Dollars	Dollars	Dollars	Dollars	Dollars	Dollars	Dollars	Dollars	Dollars	Dollars	Dollars
1	State of Minnesota		NE¼ of NE¼	35	140	26			118																
2	State of Minnesota		NW¼ of NE¼																						
3	State of Minnesota		SW¼ of NE¼																						
4	State of Minnesota		SE¼ of NE¼																						
5																									
6	Robert & Genevieve Krandall & William & Susan Krandall		NE¼ of NW¼				40			No	yes	F													
7	" " "		NW¼ of NW¼ less 4½				40			No	yes	F													
8	State of Minnesota		SW¼ of NW¼ less 4½																						
9	State of Minnesota		SE¼ of NW¼																						
10																									
11	James E. & Billie R. Brown		NE¼ of SW¼ less 4½				40			No	yes	F													
12	" " "		NW¼ of SW¼ " "				40			"	"	F													
13	" " "		SW¼ of SW¼ " "				40			"	"	F													
14	" " "		SE¼ of SW¼ " "				40			"	"	F													
15																									
16	State of Minnesota		NE¼ of SE¼																						
17	State of Minnesota		NW¼ of SE¼																						
18	State of Minnesota		SW¼ of SE¼																						
19	State of Minnesota		SE¼ of SE¼																						
20																									
							240																		

Cass County, Minnesota, for Taxes for the Year 1959.

	Sold for Taxes	Valuations by School Districts as Equalized by Department of Taxation: District No. 182 Rate 44 Mills	District No. 118 Rate 41.8 Mills	District No. ..... Rate ..... Mills	District No. ..... Rate ..... Mills	District No. ..... Rate ..... Mills	District No. ..... Rate ..... Mills	Tax including State Homestead ..... Mills	State Tax on Non-Homestead 6.2 Mills	Special Taxes	Total Taxes		Paid	When Paid: Month	Day	Year	Number of Receipt	March Settlement 1960	June Settlement 1960	Penalty	November Settlement 1960	Penalty	Collections to First Monday in January 1961	Penalty	Delinquent to First Monday in January 1961	Total Delinquent Tax and Penalty	Remarks
		Dollars	Dollars	Dollars	Dollars	Dollars	Dollars	$ cts.	$ cts.	$ cts.	$ cts.							$ cts.	$ cts.	$ cts.	$ cts.	$ cts.	$ cts.	$ cts.	$ cts.	$ cts.	
1												1															
2												2															
3												3															
4												4															
5												5															
6	SOLD FOR TAXES	94						22.94	5.8		23.52	6												23.52		15418
7	SOLD FOR TAXES	94						22.94	5.8		23.52	7												23.52		"
8												8															
9												9															
10												10															
11	SOLD FOR TAXES	107						26.12	6.6		26.78	11												26.78		14184
12	SOLD FOR TAXES	107						26.12	6.6		26.78	12												26.78		"
13	SOLD FOR TAXES	107						26.12	6.6		26.78	13												26.78		"
14	SOLD FOR TAXES	107						26.12	6.6		26.78	14												26.78		"
15												15															
16												16															
17												17															
18												18															
19												19															
20												20															
		616						150.36	3.80		154.16													154.16		

Cook
Duck Point
Rose Park
The Lawn Beach
Birchwood Terrace
Bay Point
Plat of P.2.6

Form 5CD [illegible]

Assessment Roll and Tax List of Real Property in the Town of Thunderbirds

* Indicate Type of Property: R-Residential, C-Commercial, I-Industrial, U-Utility, F-Farm, L-Lakeshore, T-Timber, M-Mineral

		DESCRIPTION OF PROPERTY								TRUE AND FULL VALUATIONS				ASSESSED VALUATIONS								
														RURAL		ALL OTHER						
IN WHOSE NAME ASSESSED	TO WHOM TRANSFERRED		SUBDIVISION	Sec. or Lot	Town or Block	Rge.	Number of Acres of Land: Acres	Number of Acres of Land: 100ths	No. School District	Indicate Homestead as Yes or No	Indicate Agricultural Tax as Yes or No	Indicate Type of Property	LAND Exclusive of Structures and Improvements	BUILDINGS and Other Structures	MACHINERY Permanently Attached to Real Estate	TOTAL True and Full Value	Homestead Up to $4,000 20%	Over $4,000 Non-Homestead 33⅓%	Timber Land Class 2d 20%	Homestead Up to $4,000 25%	Over $4,000 and Non-Homestead 40%	MACHINERY Permanently Attached to Real Estate 33⅓%	TOTAL ASSESSED VALUE	Total Assessed Value as Equalized by the Board of Review	FINAL EQUALIZED VALUE
													Dollars	Dollars	Dollars	Dollars	Dollars	Dollars	Dollars	Dollars	Dollars	Dollars	Dollars	Dollars	Dollars
State of Minnesota		1	NE¼ of NE¼	36	140	26																			$118
State of Minnesota		2	NW¼ of NE¼																						
State of Minnesota		3	SW¼ of NE¼																						
State of Minnesota		4	SE¼ of NE¼																						
		5																							
State of Minnesota		6	NE¼ of NW¼																						
State of Minnesota		7	NW¼ of NW¼																						
State of Minnesota		8	SW¼ of NW¼																						
State of Minnesota		9	SE¼ of NW¼																						
		10																							
State of Minnesota		11	NE¼ of SW¼																						
State of Minnesota		12	NW¼ of SW¼																						
State of Minnesota		13	SW¼ of SW¼																						
State of Minnesota		14	SE¼ of SW¼																						
		15																							
State of Minnesota		16	NE¼ of SE¼																						
State of Minnesota		17	NW¼ of SE¼																						
State of Minnesota		18	SW¼ of SE¼																						
State of Minnesota		19	SE¼ of SE¼																						
		20																							

	SOLD FOR TAXES	VALUATIONS BY SCHOOL DISTRICTS AS EQUALIZED BY DEPARTMENT OF TAXATION: District No. ..... Rate ..... Mills	District No. ..... Rate ..... Mills	District No. ..... Rate ..... Mills	District No. ..... Rate ..... Mills	District No. ..... Rate ..... Mills	District No. ..... Rate ..... Mills	Tax including State Homestead ..... Mills	State Tax on Non-Homestead ..... Mills	SPECIAL TAXES	TOTAL TAXES		PAID	WHEN PAID	Number of Receipt	March Settlement 1960	June Settlement 1960	Penalty	November Settlement 1960	Penalty	Collections to First Monday in January 1961	Penalty	Delinquent on First Monday in January 1961	Total Delinquent Tax and Penalty	REMARKS
		Dollars	Dollars	Dollars	Dollars	Dollars	Dollars	$ cts.	$ cts.	$ cts.	$ cts.			Month Day Year		$ cts.	$ cts.	$ cts.	$ cts.	$ cts.	$ cts.	$ cts.	$ cts.	$ cts.	
1												1													
2												2													
3												3													
4												4													
5												5													
6												6													
7												7													
8												8													
9												9													
10												10													
11												11													
12												12													
13												13													
14												14													
15												15													
16												16													
17												17													
18												18													
19												19													
20												20													

Assessment Roll and Tax List of Real Property in the ..... of .....

Cass County, Minnesota, for Taxes for the Year 1959.

Form 5CD

* Indicate Type of Property: R-Residential, C-Commercial, I-Industrial, U-Utility,

	IN WHOSE NAME ASSESSED	TO WHOM TRANSFERRED	DESCRIPTION OF PROPERTY: SUBDIVISION	Sec. or Lot	Town or Block	Reg.	Number of Acres of Land: Acres	100ths	No. School District	Indicate Homestead Tax w. Ha	Indicate Agricultural Tax w. Ha	Indicate Type of Property*	TRUE AND FULL VALUATIONS: LAND Exclusive of Structures and Improvements	BUILDINGS and Other Structures	MACHINERY Permanently Attached to Real Estate	TOTAL True and Full Value	ASSESS: RURAL: Homestead Up to $4,000 20%	Over $4,000 and Non-Homestead 33⅓%	Timber Land Class 2c 20%	Hom Up to 2
													Dollars	Dollars	Dollars	Dollars	Dollars	Dollars	Dollars	D
1			N E ¼ of N E ¼																	
2			N W ¼ of N E ¼																	
3			S W ¼ of N E ¼																	
4			S E ¼ of N E ¼																	
5																				
6			N E ¼ of N W ¼																	
7			N W ¼ of N W ¼																	
8			S W ¼ of N W ¼																	
9			S E ¼ of N W ¼																	
10																				
11			N E ¼ of S W ¼																	
12			N W ¼ of S W ¼																	
13			S W ¼ of S W ¼																	
14			S E ¼ of S W ¼																	
15																				
16			N E ¼ of S E ¼																	
17			N W ¼ of S E ¼																	
18			S W ¼ of S E ¼																	
19			S E ¼ of S E ¼																	
20																				

	...ing ...ate ...tend ...Mills	State Tax on Non-Homestead .....Mills	SPECIAL TAXES	TOTAL TAXES	PAID	WHEN PAID: Month Day Year	Number of Receipt	March Settlement 1960	June Settlement 1960	Penalty	November Settlement 1960	Penalty	Collections to First Monday in January 1961	Penalty	Delinquent on First Monday in January 1961	Total Delinquent Tax and Penalty	REMARKS
	cts	$ cts	$ cts	$ cts				$ cts	$ cts	$ cts	$ cts	$ cts	$ cts	$ cts	$ cts	$ cts	
1																	
2																	
3																	
4																	
5																	
6																	
7																	
8																	
9																	
10																	
11																	
12																	
13																	
14																	
15																	
16																	
17																	
18																	
19																	
20																	

PAGES 44 THRU 54 BLANK

Cooley Trail Dock Trans Pipeline Land Dock Lawn Beach
Birchwood Terrace
Jay Point
Part Plat of P.J.G.

Assessment Roll and Tax List of Real Property in the Town of Rhinelander Rural, Cass County, Minnesota, for Taxes for the Year 1959.

Form 5C MILLER-DAVIS CO., MINNEAPOLIS

* Indicate Type of Property: R-Residential, C-Commercial, I-Industrial, U-Utility, F-Farm, L-Lakeshore, T-Timber, M-Mineral

	IN WHOSE NAME ASSESSED	TO WHOM TRANSFERRED	DESCRIPTION OF PROPERTY: SUBDIVISION	Sec. or Lot	Town or Block	Rng.	Number of Acres of Land: Acres	100ths	No. School District	Indicate Homestead Yes or No	Indicate Agricultural Yes or No	Indicate Type of Property	TRUE AND FULL VALUATIONS: LAND Exclusive of Structures and Improvements	BUILDINGS and Other Structures	MACHINERY Permanently Attached to Real Estate	TOTAL True and Full Value	ASSESSED VALUATIONS: RURAL: Homestead Up to $4,000 20%	Over $4,000 and Non-Homestead 33⅓%	ALL OTHER: Timber Class 1 20%	Homestead Up to $4,000 25%	Over $4,000 and Non-Homestead 40%	MACHINERY Permanently Attached to Real Estate 33⅓%	TOTAL ASSESSED VALUE	Total Assessed Value Equalized by the Board of Review	FINAL EQUALIZED VALUE	REMARKS
			Cooley Trail Duck Pass										Dollars	Dollars	Dollars	Dollars	Dollars	Dollars	Dollars	Dollars	Dollars	Dollars	Dollars	Dollars	Dollars	
			Part of Lot Kit 2 Sec 3-140-26								+															
1	Elmer Dishon			1					#118	yes	no	R														
2	Jack + Rose Hayward			2					"	"	"															
3	Carl + Emma L Marth			3					"	no	"	"														
4	C. J. Danesen			4					"	"	"	L														
5	" "			5					"	"	"	"														
6	Franklin Manufacturing Company Inc.			6					"	no	"	"														
7	" " " "			7					"	"	"	"														
8	" " " "			8					"	"	"	"														
9	Fred Mathwarth + C. L. Anderson			9					"	"	"	"														
10											+															
11																										
12																										
13																										
14																										
15																										
16																										
17																										
18																										
19																										
20																										

Cass County, Minnesota, for Taxes for the Year 1959.

	SOLD FOR TAXES	VALUATIONS BY SCHOOL DISTRICTS AS EQUALIZED BY DEPARTMENT OF TAXATION: District No. 118 Rate 14 Mills	District No. Rate Mills	District No. Rate Mills	District No. Rate Mills	District No. Rate Mills	Tax including State Homestead Mills	State Tax on Non-Homestead 6.22 Mills	SPECIAL TAXES	TOTAL TAXES	PAID	WHEN PAID	Number of Receipt	March Settlement 1960	June Settlement 1960	Penalty	November Settlement 1960	Penalty	Collections to First Monday in January 1961	Penalty	Delinquent on First Monday in January 1961	Total Delinquent Tax and Penalty	REMARKS
		Dollars	Dollars	Dollars	Dollars	Dollars	$ cts.	$ cts.	$ cts.	$ cts.		Month Day Year		$ cts.	$ cts.	$ cts.	$ cts.	$ cts.	$ cts.	$ cts.	$ cts.	$ cts.	
1		H 67					18 04			18 04	PAID IN FULL	MAY 31 1960	9575		18 04								9624
2		H 106					28 52			28 52											28 52		9422
3		144					38 76	90		39 66	PAID IN FULL	MAY 31 1960	9574		39 66								9623.
4		70					18 84	44		19 28	PAID IN FULL	MAY 18 1960	7141		19 28								9625
5		15					4 04	10		4 14	PAID IN FULL	MAY 18 1960			4 14								"
6		15					4 04	10		4 14	1st Half Paid	MAY 25 1960	2nd HALF PAID OCT 18 1960		2 07								9626
7		15					4 04	10		4 14	1st Half Paid	MAY 25 1960	2nd HALF PAID OCT 18 1960		2 07		13 69						"
8		65					17 50	40		17 90	1st Half Paid	MAY 25 1960	2nd HALF PAID OCT 18 1960		8 95								"
9		57					15 34	36		15 70	PAID IN FULL	MAY 31 1960	9573		15 70								9622.
10																							
11																							
12																							
13																							
14																							
15																							
16																							
17																							
18																							
19																							
20																							
		H 173																					
		341					14912	240		151 52					109 91		13 69				28 52		
		254																					

Assessment Roll and Tax List of Real Property in the Town of Gull Lake Cass County, Minnesota, for Taxes for the Year 1959.

Form 5C MILLER-DAVIS CO., MINNEAPOLIS

* Indicate Type of Property: R-Residential, C-Commercial, I-Industrial, U-Utility, F-Farm, L-Lakeshore, T-Timber, M-Mineral

No.	In whose name assessed	To whom transferred	Description of property (Subdivision, Block, Lot, Section, Beaches, Government Lots, etc.)	Sec. or Lot	Town or Block	Reg.	Number of Acres of Land (Acres / 100ths)	Indicates Homestead Tax or No	Indicates Homestead Tax or No	Indicates Type of Property	True and Full Valuations: Land Exclusive of Structures Improvements (Dollars)	Buildings and Other Structures (Dollars)	Machinery Permanently Attached to Real Estate (Dollars)	Total True and Full Value (Dollars)	Assessed Valuations: Rural: Homestead Up to $4,000 20% (Dollars)	Rural: Over $4,000 and Non-Homestead 33⅓% (Dollars)	All Other: Timber Land Class 2a 20% (Dollars)	All Other: Homestead Up to $4,000 25% (Dollars)	All Other: Over $4,000 Non-Homestead 40% (Dollars)	All Other: Machinery Permanently Attached to Real Estate 33⅓% (Dollars)	Total Assessed Value (Dollars)	Total Assessed Value as Equalized by the Board of Review (Dollars)	Final Equalized Value (Dollars)
			Oak Park Beaches Lot Lot 5-8-9 Sec. 6-140-26																				
1	Paul E. Musick			1	1			118	yes	No	R												
2	Carson D. & Lola M. Musick			2					No	"	R												
3	" " "			3					"	"	R												
4	" " "			4					"	"	R												
5	" " "			5					"	"	R												
6	Carson D. & Lola M. Musick			6					No	No	R												
7	" " "			7					"	"	R												
8	" " "			8					"	"	R												
9	" " "			9					"	"	R												
10	Peter A. & Emma Stoseko			10					yes	"	R												
11	" " "			11					"	"	R												
12	" " "			12					"	"	R												
13	" " "			13					"	"	R												
14	" " "			14					"	"	R												
15	" " "			15					"	"	R												
16	" " "			16					"	"	R												
17	John M. Mc Mullen & C. Marie Marvin, James & Dorothy Le Barron			17					No	"	L												
18	Ira M. & Margaret Sayler			18					No	"	"												
19	Edna Romain			19					yes	"	"												
20	" "		Lot 20	20					yes	"	"												

Valuations by School Districts as Equalized by Department of Taxation

No.	Sold for Taxes	District No. 115 Rate ..... Mills (Dollars)	District No. ..... Rate ..... Mills (Dollars)	District No. ..... Rate ..... Mills (Dollars)	District No. 115 Rate 49 Mills (Dollars)	District No. ..... Rate ..... Mills (Dollars)	District No. ..... Rate ..... Mills (Dollars)	Tax including State Homestead 6.22 Mills ($ cts.)	State Tax on Non-Homestead ($ cts.)	Special Taxes ($ cts.)	Total Taxes ($ cts.)	Paid	When Paid (Month Day Year)	Number of Receipt	March Settlement 1960 ($ cts.)	June Settlement 1960 ($ cts.)	Penalty ($ cts.)	November Settlement 1960 ($ cts.)	Penalty ($ cts.)	Collections to First Monday in January 1961 ($ cts.)	Penalty ($ cts.)	Delinquent on First Monday in January 1961 ($ cts.)	Total Delinquent Tax and Penalty ($ cts.)	Remarks
1					49			13 18			13 18	PAID IN FULL	MAY 13 1960	7750		13 18								9607
2					15			404	10		414											4 14	4 55	9620
3					15			404	10		414											4 14	4 55	"
4					15			404	10		414											4 14	4 55	"
5					15			404	10		414											4 14	4 55	"
6					15			404	10		414											4 14	4 55	"
7					69			1858	42		1900											19 00	20 90	"
8					15			404	10		414											4 14	4 55	"
9					15			404	10		414											4 14	4 55	"
10					9			242			242	PAID IN FULL	MAY 13 1960											9714
11					9			242			242	PAID IN FULL	MAY 13 1960											"
12					9			242			242	PAID IN FULL	MAY 13 1960											"
13					9			242			242	PAID IN FULL	MAY 13 1960	7759		34 16								"
14					73			1964			1964	PAID IN FULL	MAY 13 1960											"
15					9			242			242	PAID IN FULL	MAY 13 1960											"
16					9			242			242	PAID IN FULL	MAY 13 1960											"
17					103			2772	34 64		2836	2nd HALF PAID 1st HALF PAID	OCT 31 1960 MAY 31 1960	17370 9598		14 18		14 18						9709
18					95			2556	60		2616	PAID IN FULL	MAY 13 1960	7740		26 16								9736
19					76			2046			2046	PAID IN FULL	MAY 18 1960			20 46								9713
20					6			162			162	PAID IN FULL	MAY 18 1960	780		1 62								"
					1254 / 372 / 882			16956	236		17192					109 96		14 18				47 98		

Assessment Roll and Tax List of Real Property in the Town of Pleasant Lake, Cass County, Minnesota, for Taxes for the Year 1959.

Form SC MILLER-DAVIS CO., MINNEAPOLIS

* Indicate Type of Property: R-Residential, C-Commercial, I-Industrial, U-Utility, F-Farm, L-Lakeshore, T-Timber, M-Mineral

	In Whose Name Assessed	To Whom Transferred	Description of Property: Subdivision	Sec. or Lot	Town or Block	Rng.	Number of Acres of Land (Acres / 100ths)	No. School District	Indicate Homestead Yes or No	Indicate Agricultural Yes or No	Indicate Type Property	True and Full Valuations: Land Exclusive of Structures and Improvements	Buildings and Other Structures	Machinery Permanently Attached to Real Estate	Total True and Full Value	Assessed Valuations: Rural: Homestead Up to $4,000 20%	Rural: Over $4,000 and Non-Homestead 33⅓%	All Other: Timber Land Classified 20%	All Other: Homestead Up to $4,000 25%	All Other: Over $4,000 and Non-Homestead 40%	Machinery Permanently Attached to Real Estate 33⅓%	Total Assessed Value	Total Assessed Value Equalized by the Board of Review	Final Equalized Value	Remarks
			Oak Park Beaches									Dollars	Dollars	Dollars	Dollars	Dollars	Dollars	Dollars	Dollars	Dollars	Dollars	Dollars	Dollars	Dollars	
1	Clara P. Romain		N½ of	20	1			F 118	yes	No	R														
2	Clara Romain			21					"	"	R														
3	Sidney Olson			22					No	"	6														
4	" "			23					"	"	R														
5	" "			24					"	"	R														
6	R. G. & Hattie M. Brown			25					yes	"	R														
7	" " "			26					"	"	R														
8	" " "			27					"	"	R														
9	" " "			28					"	"	R														
10	Raymond A. & Robert N. Campbell			24					No	"	R														
11	" " "			30					"	"	R														
12	" " "			31					"	"	R														
13	Ellen L. Elliott	Edwin R. Carlstedt, Roy C. Carlstedt, Lloyd M. Golden		32					"	"	R														
14	" "			33					"	"	R														
15	Ellen L. Elliott			34					"	"	R														
16	" "			35					No	"	R														
17	" "			36					"	"	R														
18	State of Minnesota		Outlots																						
19																									
20																									

Cass County, Minnesota, for Taxes for the Year 1959. 57

	Sold for Taxes	Valuations by School Districts as Equalized by Department of Taxation: District No. 115 Rate ..... Mills	District No. 117 Rate ..... Mills	District No. 118 Rate ..... Mills	Tax including State Homestead ..... Mills	State Tax on Non-Homestead 6.25 Mills	Special Taxes	Total Taxes		Paid	When Paid (Month Day Year)	Number of Receipts	March Settlement 1960	June Settlement 1960	Penalty	November Settlement 1960	Penalty	Collections to First Monday in January 1961	Penalty	Delinquent on First Monday in January 1961	Penalty	Total Delinquent Tax and Penalty	Remarks
		Dollars	Dollars	Dollars	$ cts.	$ cts.	$ cts.	$ cts.					$ cts.	$ cts.	$ cts.	$ cts.	$ cts.	$ cts.	$ cts.	$ cts.	$ cts.	$ cts.	
1	SOLD FOR TAXES			6	162			162	1	PAID IN FULL	MAY 18 1960	7138		162									9713
2				41	1104			1104	2	PAID IN FULL	MAY 18 1960			1104									"
3				81	2180	50		2230	3	PAID IN FULL	JUN 27 1960												9747
4				10	270	06		276	4	PAID IN FULL	JUN 27 1960	10776				2782	42						"
5				10	270	06		276	5	PAID IN FULL	JUN 27 1960												"
6				6	162			162	6	PAID IN FULL	APR 25 1960			162									9710
7				6	162			162	7	PAID IN FULL	APR 25 1960			162									"
8				148	3984			3984	8	PAID IN FULL	APR 25 1960	4730		3984									"
9				6	162			162	9	PAID IN FULL	APR 25 1960			162									"
10				44	1184	28		1212	10	PAID IN FULL	MAY 31 1960												9705
11				10	270	06		276	11	PAID IN FULL	MAY 31 1960	9596		1764									"
12				10	270	06		276	12	PAID IN FULL	MAY 31 1960												"
13				10	270	06		276	13	PAID IN FULL	MAY 27 1960												15398
14				10	270	06		276	14	PAID IN FULL	MAY 27 1960												"
15				10	270	06		276	15	PAID IN FULL	MAY 27 1960	9054		1380									"
16				10	270	06		276	16	PAID IN FULL	MAY 27 1960												"
17				10	270	06		276	17	PAID IN FULL	MAY 27 1960												"
18									18														
19									19														
20									20														
		213																					
		217																					
		128																					
					11530	132		11662						58.80		2782							

Notice of sale of lands subject to forfeiture

Form 5C MILLER-DAVIS CO., MINNEAPOLIS

Assessment Roll and Tax List of Real Property in the Town of Thunder Lake

* Indicate Type of Property: R-Residential, C-Commercial, I-Industrial, U-Utility, F-Farm, L-Lakeshore, T-Timber, M-Mineral

	In Whose Name Assessed	To Whom Transferred	Description of Property: Subdivision	Sec. or Lot	Town or Block	Rng.	Number of Acres of Land (Acres / 100ths)	No. School District	Indicate Homestead Yes or No	Indicate Agricultural Yes or No	Indicate Type of Property	True and Full Valuations: Land Exclusive of Structures and Improvements (Dollars)	Buildings and Other Structures (Dollars)	Machinery Permanently Attached to Real Estate (Dollars)	Total True and Full Value (Dollars)	Assessed Valuations, Rural: Homestead Up to $1,000 20% (Dollars)	Rural: Over $4,000 and Non-Homestead 33⅓% (Dollars)	All Other: Timber Land Class 1a 20% (Dollars)	All Other: Homestead Up to $1,000 25% (Dollars)	All Other: Over $4,000 and Non-Homestead 40% (Dollars)	Machinery Permanently Attached to Real Estate 33⅓% (Dollars)	Total Assessed Value (Dollars)	Total Assessed Value as Equalized by the Board of Review (Dollars)	Final Equalized Value (Dollars)
1	Charles A. & Ada Graham		Oak Park Beaches	1	2			#118	No	No	L													
2	" " "				2				"	"	L													
3	" " "				3				"	"	L													
4	" " "				4				"	"	L													
5	" " "				5				"	"	L													
6	Donald D. & Lorene A. Dunnell		E½ of Lot 14		6				No	No	L													
7	Grayston E. & Gladys L. Caldwell		W½ of		7																			
8	" " "				8				No	No	L													
9	LeRoy O. Moon				9				No	"	L													
10	" "				10				No	"	L													
11	H. L. Cooper				11				"	"	L													
12	Charles A. & Ada Graham				12				"	"	L													
13	State of Minnesota		Outlots	a																				
14																								
15																								
16																								
17																								
18																								
19																								
20																								

Cass County, Minnesota, for Taxes for the Year 1959.

	Sold for Taxes	Valuations by School Districts as Equalized by Department of Taxation: District No. 118 Rate ..... Mills (Dollars)	District No. ..... Rate ..... Mills (Dollars)	District No. ..... Rate ..... Mills (Dollars)	District No. 117 Rate 14.4 Mills (Dollars)	District No. ..... Rate ..... Mills (Dollars)	District No. ..... Rate ..... Mills (Dollars)	Tax including State Homestead ..... Mills ($ cts.)	State Tax on Non-Homestead 6.21 Mills ($ cts.)	Special Taxes ($ cts.)	Total Taxes ($ cts.)	Paid	When Paid (Month Day Year)	Number of Receipt	March Settlement 1960 ($ cts.)	June Settlement 1960 ($ cts.)	Penalty ($ cts.)	November Settlement 1960 ($ cts.)	Penalty ($ cts.)	Collections to First Monday in January 1961 ($ cts.)	Penalty ($ cts.)	Delinquent on First Monday in January 1961 ($ cts.)	Total Delinquent Tax and Penalty ($ cts.)	Remarks
1					45			1212	28		1240	PAID IN FULL	NOV 25 1960	18346										15399
2					15			404	10		414	PAID IN FULL	NOV 25 1960											
3					15			404	10		414	PAID IN FULL	NOV 25 1960							2896				
4					15			404	10		414	PAID IN FULL	NOV 25 1960											
5					15			404	10		414	PAID IN FULL	NOV 25 1960											
6	SOLD FOR TAXES				15			404	10		414											414		
7	BOID FOR TAXES																							
8	SOLD FOR TAXES				15			404	10		414	PAID IN FULL	MAY 5 1960	3277		414								9915
9					45 ~~15~~			1212	~~28~~		1240	PAID IN FULL	MAY 24 1960			1240								9916
10					10 ~~45~~			270	06 ~~28~~		276	PAID IN FULL	MAY 24 1960	8934		276								
11					15 ~~10~~			404	10 ~~06~~		414	Part Paid	L MAY 3 1960	6533		257								
12					15 ~~15~~			404	10		414	PAID IN FULL	NOV 25 1960	18346						414				
13					000 ~~15~~				~~00~~															
14																								
15																								
16																								
17																								
18																								
19																								
20																								
					220			5926	142		6068					22 05		—		33 10		5 53		

Assessment Roll and Tax List of Real Property in the Town of Thunder Lake, Cass County, Minnesota, for Taxes for the Year 1959.

Form 5C MILLER-DAVIS CO., MINNEAPOLIS

* Indicate Type of Property: R-Residential, C-Commercial, I-Industrial, U-Utility, F-Farm, L-Lakeshore, T-Timber, M-Mineral

In Whose Name Assessed	To Whom Transferred		Description of Property: Subdivision	Sec. or Lot	Town or Block	Reg.	Number of Acres of Land: Acres	100ths	No. School District	Indicate Homestead Tax or No	Indicate Agricultural Tax or No	Indicate Type of Property	True and Full Valuations: Land Exclusive of Structures and Improvements (Dollars)	Buildings and Other Structures (Dollars)	Machinery Permanently Attached to Real Estate (Dollars)	Total True and Full Value (Dollars)	Assessed Valuations — Rural: Homestead Up to $4,000 20% (Dollars)	Rural: Over $4,000 and Non-Homestead 33⅓% (Dollars)	Rural: Timber Land Class 3c 20% (Dollars)	All Other: Homestead Up to $4,000 25% (Dollars)	All Other: Over $4,000 and Non-Homestead 40% (Dollars)	All Other: Machinery Permanently Attached to Real Estate 33⅓% (Dollars)	Total Assessed Value (Dollars)	Total Assessed Value as Equalized by the Board of Review (Dollars)	Final Equalized Value (Dollars)
John Kohanek		1	Oak Lawn Beach Lot Lot 7 Sec 7-140-26	1					#118	yes	No	R													
" "		2		2							"	"													
" "		3		3							"	"													
		4		4							"	"													
Jacob Kohanek		5		5							"	"													
~~Hilda Mortly & Lillian Mortly~~		6		6							"	"													
~~Betty~~ & Roy Pettundt		7		7							"	"													
~~Eric Miller & William Henry~~		8		8							"	"													
Elsie Greene		9		9						No	"	"													
" " " "		10		10							"	"													
Michael Hetzy		11		11							"	"													
" "		12		12							"	"													
Margery M + A. L. Ostender Jr.		13		13							"	"													
" " " "		14		14							"	"													
Orlin + Rose Damon		15		15							"	"													
" "		16		16							"	"													
Clara L. Romain		17		17							"	"													
" "		18		18						No	"	"													
		19																							
		20																							

Valuations by School Districts as Equalized by Department of Taxation

	Sold for Taxes	District No. 118 Rate ..... Mills	District No. ..... Rate ..... Mills	District No. ..... Rate ..... Mills	Total Assessed Value (Dollars)	District No. ..... Rate ..... Mills	District No. ..... Rate ..... Mills	Tax including State Homestead ..... Mills ($ cts.)	State Tax on Non-Homestead 6.25 ..... Mills ($ cts.)	Special Taxes ($ cts.)	Total Taxes ($ cts.)	Paid	When Paid (Month Day Year)	Number of Receipt	March Settlement 1960 ($ cts.)	June Settlement 1960 ($ cts.)	Penalty ($ cts.)	November Settlement 1960 ($ cts.)	Penalty ($ cts.)	Collections to First Monday in January 1961 ($ cts.)	Penalty ($ cts.)	Delinquent on First Monday in January 1961 ($ cts.)	Total Delinquent Tax and Penalty ($ cts.)	Remarks
1				H 6	162			162			162	1 PAID IN FULL	MAY 13 1960			1 62								9911
2				H 6	162			162			162	2 PAID IN FULL	MAY 13 1960			1 62								"
3				H 6	162			162			162	3 PAID IN FULL	MAY 13 1960			1 62								"
4				H 88	2368			2368			2368	4 PAID IN FULL	MAY 13 1960	7759		23 68								"
5				H 6	162			162			162	5 PAID IN FULL	MAY 13 1960			1 62								"
6				H 6	162			162			162	6 PAID IN FULL	[illegible]			1 62								"
7				H 66	1776			1776			1776	7 PAID IN FULL	SEP 6 1960					19 35	58					9787
8				H 6	162			162			162	8 PAID IN FULL	SEP 6 1960	11779										"
9				10	270		06	276			276	9 PAID IN FULL	OCT 1 1960											9644
10				10	270		06	276			276	10 PAID IN FULL	OCT 1 1960	14914				35 82	1 25					"
11				95	2556		60	2616			2616	11 PAID IN FULL	OCT 1 1960											"
12				15	404		10	414			414	12 PAID IN FULL	OCT 1 1960											"
13	BID FOR TAXES			32	862		20	882			882	13									8 82			
14	BID FOR TAXES			15	404		10	414			414	14									4 14			
15				85	2288		52	2340			2340	15 1st Half Paid	MAY 31 1960	13382				13 97						9798
16				15	404		10	414			414	16 2d HALF PAID	OCT 3 1960	9597		13 77								"
17				15	404		10	414			414	17 PAID IN FULL	MAY 18 1960			4 14								9932
18				15	404		10	414			414	18 PAID IN FULL	MAY 18 1960	7131		4 14								"
19												19												
20												20												
				H 190																				
				407	13382		194	13576								53 83		68 97				13 96		
			417	197																				

Assessment Roll and Tax List of Real Property in the Town of Pheneder Lake, Cass County, Minnesota, for Taxes for the Year 1959.

Form SC MILLER-DAVIS CO., MINNEAPOLIS

* Indicate Type of Property: R-Residential, C-Commercial, I-Industrial, U-Utility, F-Farm, L-Lakeshore, T-Timber, M-Mineral

	In Whose Name Assessed	To Whom Transferred	Description of Property: Subdivision	Sec. or Lot	Town or Block	Rng.	Number of Acres of Land: Acres	Tenths	No. School District	Indicate Homestead Yes or No	Indicate Agricultural Yes or No	Indicate Type of Property	True and Full Valuations: Land Exclusive of Structures and Improvements (Dollars)	Buildings and Other Structures (Dollars)	Machinery Permanently Attached to Real Estate (Dollars)	Total True and Full Value (Dollars)	Assessed Valuations, Rural: Homestead Up to $4,000 20% (Dollars)	Rural: Over $4,000 and Non-Homestead 33⅓% (Dollars)	All Other: Timber Land Class 2c 20% (Dollars)	All Other: Homestead Over $4,000 25% (Dollars)	All Other: Non-Homestead 40% (Dollars)	Machinery Permanently Attached to Real Estate 33⅓% (Dollars)	Total Assessed Value (Dollars)	Total Assessed Value as Equalized by the Board of Review (Dollars)	Final Equalized Value (Dollars)
1	Wilfred C. Rumble		Oak Lawn Beach	19					#118	No	No	L													
2	" "			20						"	"	L													
3	" "			21						"	"	L													
4	Claude Fred & Lillian P. Atteve			22						"	"	L													
5	" " "			23						"	"	L													
6	State of Minnesota			a																					
7																									
8																									
9																									
10																									
11																									
12																									
13																									
14																									
15																									
16																									
17																									
18																									
19																									
20																									

	Sold for Taxes	Valuations by School Districts as Equalized by Department of Taxation: District No. Rate ..... Mills	District No. Rate ..... Mills	District No. Rate ..... Mills	District No. 118 Rate 15 Mills	District No. Rate ..... Mills	District No. Rate ..... Mills	Tax including State Homestead ..... Mills	State Tax on Non-Homestead 6.2 Mills	Special Taxes	Total Taxes	Paid	When Paid: Month	Day	Year	Number of Receipt	March Settlement 1960	June Settlement 1960	Penalty	November Settlement 1960	Penalty	Collections to First Monday in January 1961	Penalty	Delinquent on First Monday in January 1961	Penalty	Total Delinquent Tax and Penalty	Remarks
		Dollars	Dollars	Dollars	Dollars	Dollars	Dollars	$ cts.	$ cts.	$ cts.	$ cts.						$ cts.	$ cts.	$ cts.	$ cts.	$ cts.	$ cts.	$ cts.	$ cts.	$ cts.		
1					15			4.04	.10		4.14	1 PAID IN FULL	MAY	13	1960	7774		4.14								9912
2					15			4.04	.10		4.14	2 PAID IN FULL	MAY	13	1960			4.14								"
3					15			4.04	.10		4.14	3 PAID IN FULL	MAY	13	1960			4.14								"
4					15			4.04	.10		4.14	4 PAID IN FULL	MAY	13	1960	7737		4.14								9693
5					105			28.26	6.6		28.92	5 PAID IN FULL	MAY	13	1960			28.92								"
6												6															
7												7															
8												8															
9												9															
10												10															
11												11															
12												12															
13												13															
14												14															
15												15															
16												16															
17												17															
18												18															
19												19															
20												20															
					165			44.48	1.06		45.48							45.48	—								

Assessment Roll and Tax List of Real Property in the Town of Thunder Lake, Cass County, Minnesota, for Taxes for the Year 1959.

Form 5C—MILLER-DAVIS CO., MINNEAPOLIS

* Indicate Type of Property: R-Residential, C-Commercial, I-Industrial, U-Utility, F-Farm, L-Lakeshore, T-Timber, M-Mineral

	In Whose Name Assessed	To Whose Transferred	Description of Property: Subdivision	Sec. or Lot	Town or Block	Reg.	Number of Acres or Land: Acres	100ths	No. School District	Indicate Homestead Yes or No	Indicate Agricultural Yes or No	Indicate Type of Property*	True and Full Valuations: Land Exclusive of Structures and Improvements	Buildings and Other Structures	Machinery Permanently Attached to Real Estate	Total True and Full Value	Assessed Valuations: Rural: Homestead Up to $4,000 20%	Over $4,000 and Non-Homestead 33⅓%	All Other: Timber Land Classified 20%	Homestead Up to $4,000 25%	Over $4,000 and Non-Homestead 40%	Machinery Permanently Attached to Real Estate 33⅓%	Total Assessed Value	Total Assessed Value as Equalized by the Board of Review	Final Equalized Value	Sold for Taxes	Valuations by School Districts as Equalized by Department of Taxation: District No. / Rate / Mills	District No. / Rate / Mills	District No. / Rate / Mills	District No. / Rate / Mills	Tax including State Homestead	State Tax on Non-Homestead	Special Taxes	Total Taxes	Paid	When Paid: Month Day Year	Number of Receipt	March Settlement 1960	June Settlement 1960	Penalty	November Settlement 1960	Penalty	Collections to First Monday in January 1961	Penalty	Delinquent on First Monday in January 1961	Penalty	Total Delinquent Tax and Penalty	Remarks
			Birchwood Terrace										Dollars	Dollars	Dollars	Dollars	Dollars	Dollars	Dollars	Dollars	Dollars	Dollars	Dollars	Dollars	Dollars		District 118				$ cts.	$ cts.	$ cts.	$ cts.					$ cts.	$ cts.	$ cts.	$ cts.	$ cts.	$ cts.	$ cts.	$ cts.	$ cts.		
			Part of Govt Lot 4, Sec. 8-140-26 (6.76)																																														
1	Frank X Hanke		1 1						118	No	No	L																260				6998	162		7160	1	PAID IN FULL MAY 18 1960			7160										2866
2	" "		2							"	"	L																15				404	10		414	2	PAID IN FULL MAY 18 1960			414										"
3	" "		3							"	"	L																15				404	10		414	3	PAID IN FULL MAY 18 1960	7142		414										"
4	" "		4							"	"	L																15				404	10		414	4	PAID IN FULL MAY 18 1960			414										"
5	Louis C. & Emma C. Hanke		5							No / Apt	"	L															Abole 7864	H 700 ~~H 700~~ 310				27777 / 24874	1.42		27914 / 24874	5	PAID IN FULL MAY 3 1960			279.14										9465 21.53 Abated
6	" " "		6							No	"	L																15				404	10		414	6	PAID IN FULL MAY 3 1960			4.14										"
7	" " "		7							No	"	L																15				404	10		414	7	PAID IN FULL MAY 3 1960			4.14										"
8	" " "		8							"	"	L																15				404	10		414	8	PAID IN FULL MAY 3 1960			4.14										"
9	" " "		9							"	"	L																15				404	10		414	9	PAID IN FULL MAY 3 1960			4.14										"
10	" " "		10							"	"	L																10				270	06		276	10	PAID IN FULL MAY 3 1960	6556		2.76										"
11	" " "		11							No	"	L																10				270	06		276	11	PAID IN FULL MAY 3 1960			2.76										"
12	" " "		12							"	"	L																10				270	06		276	12	PAID IN FULL MAY 3 1960			2.76										"
13	" " "		13							"	"	L																10				270	06		276	13	PAID IN FULL MAY 3 1960			2.76										"
14	" " "		14							"	"	L																10				270	06		276	14	PAID IN FULL MAY 3 1960			2.76										"
15	Delton D. & Florence M. Kaby		15							"	"	L																15				404	10		414	15	PAID IN FULL MAY 18 1960			4.14										9667
16	" " "		16							No	"	L																15				404	10		414	16	PAID IN FULL MAY 18 1960	7133		4.14										"
17	" " "		17							"	"	L																15				404	10		414	17	PAID IN FULL MAY 18 1960			4.14										"
18	Herman R. & Henrietta B. Nordby		18							"	"	L																107				2880	66		2946	18	PAID IN FULL MAY 24 1960			29.46										9696
19	" " "		19							"	"	L																15				404	10		414	19	PAID IN FULL MAY 24 1960	7133		4.14										"
20																												H 800 / 317 / 1672				45546	560		46106					428.54										21.53 Abated

Assessment Roll and Tax List of Real Property in the Town of Thunder Lake, Cass County, Minnesota, for Taxes for the Year 1959.

Form 5C MILLER-DAVIS CO., MINNEAPOLIS

* Indicate Type of Property: R-Residential, C-Commercial, I-Industrial, U-Utility, F-Farm, L-Lakeshore, T-Timber, M-Mineral

	IN WHOSE NAME ASSESSED	TO WHOM TRANSFERRED	DESCRIPTION OF PROPERTY: SUBDIVISION	Sec. or Lot	Town or Block	Reg.	Number of Acres of Land: Acres	100ths	No. School District	Indicate Homestead Tax or No	Indicate Agricultural Tax or No	Indicate Type of Property	TRUE AND FULL VALUATIONS: LAND Exclusive of Structures and Improvements	BUILDINGS and Other Structures	MACHINERY Permanently Attached to Real Estate	TOTAL True and Full Value	ASSESSED VALUATIONS: RURAL: Homestead Up to $4,000 20%	Over $4,000 and Non-Homestead 33⅓%	Timber Land Class Je 20%	ALL OTHER: Homestead Up to $4,000 25%	Over $4,000 and Non-Homestead 40%	MACHINERY Permanently Attached to Real Estate 33⅓%	TOTAL ASSESSED VALUE	Total Assessed Value Equalized by the Board of Review	FINAL EQUALIZED VALUE
			Birchwood Terrace										Dollars	Dollars	Dollars	Dollars	Dollars	Dollars	Dollars	Dollars	Dollars	Dollars	Dollars	Dollars	Dollars
1	Harlan H. & Marie Louise Meggard			20	1				118	No	No	L													
2	" " "			21						"	"	"													
3	" " "			22						"	"	"													
4	" " "			23						"	"	"													
5	" " "			24						"	"	"													
6	Earl L. Hage			25						No	"	"													
7	" "			26						No	"	"													
8																									
9																									
10																									
11																									
12																									
13																									
14																									
15																									
16																									
17																									
18																									
19																									
20																									

	SOLD FOR TAXES	VALUATIONS BY SCHOOL DISTRICTS AS EQUALIZED BY DEPARTMENT OF TAXATION: District No. ..... Rate ..... Mills	District No. 115 Rate ..... Mills	District No. ..... Rate ..... Mills	District No. 118 Rate 14 Mills	District No. ..... Rate ..... Mills	District No. ..... Rate ..... Mills	Tax including State Homestead ..... Mills	State Tax on Non-Homestead 6.27 Mills	SPECIAL TAXES	TOTAL TAXES	PAID	WHEN PAID: Month Day Year	Number of Receipt	March Settlement 1960	June Settlement 1960	Penalty	November Settlement 1960	Penalty	Collections to First Monday in January 1961	Penalty	Delinquent on First Monday in January 1961	Penalty	Total Delinquent Tax and Penalty	REMARKS
		Dollars	Dollars	Dollars	Dollars	Dollars	Dollars	$ cts.	$ cts.	$ cts.	$ cts.				$ cts.	$ cts.	$ cts.	$ cts.	$ cts.	$ cts.	$ cts.	$ cts.	$ cts.	$ cts.	
1					195			52 48	122		53 70	1	PAID IN FULL MAY 4 1960												
2					10			2 70	06		2 76	2	PAID IN FULL MAY 4 1960												
3					10			2 70	06		2 76	3	PAID IN FULL MAY 4 1960	6633		6 12									
4					15			4 04	10		4 14	4	PAID IN FULL MAY 4 1960												
5					10			2 70	06		2 76	5	PAID IN FULL MAY 4 1960												
6					227			61 10	1 42		62 52	6	PAID IN FULL MAY 18 1960	7747		62 52									9698
7					10			2 70	06		2 76	7	PAID IN FULL MAY 18 1960			2 76									"
8												8													
9												9													
10												10													
11												11													
12												12													
13												13													
14												14													
15												15													
16												16													
17												17													
18												18													
19												19													
20												20													
					477			128 42	2 48		131 40					121 40	—								

Assessment Roll and Tax List of Real Property in the Town of Thunder Lake, Cass County, Minnesota, for Taxes for the Year 1959.

Form 5C MILLER-DAVIS CO., MINNEAPOLIS

* Indicate Type of Property: R-Residential, C-Commercial, I-Industrial, U-Utility, F-Farm, L-Lakeshore, T-Timber, M-Mineral

	In Whose Name Assessed	To Whom Transferred	Description of Property: Subdivision	Sec. or Lot	Town or Block	Rge.	Number of Acres of Land: Acres	Tenths	No. School District	Indicates Homestead Tax or No	Indicates Additional Tax or No	Indicates Type of Property*	True and Full Valuations: Land Exclusive of Structures and Improvements (Dollars)	Buildings and Other Structures (Dollars)	Machinery Permanently Attached to Real Estate (Dollars)	Total True and Full Value (Dollars)	Assessed Valuations: Rural: Homestead Up to $4,000 20% (Dollars)	Rural: Over $4,000 and Non-Homestead 33⅓% (Dollars)	All Other: Timber Land Class 3e 20% (Dollars)	All Other: Homestead Up to $4,000 25% (Dollars)	All Other: Over $4,000 and Non-Homestead 40% (Dollars)	All Other: Machinery Permanently Attached to Real Estate 33⅓% (Dollars)	Total Assessed Value (Dollars)	Total Assessed Value as Equalized by the Board of Review (Dollars)	Final Equalized Value (Dollars)
1	Frank X Hentk		Birchwood Terrace	1	2				718	No	No	R													
2	" "			2						"	"	"													
3	" "			3						"	"	"													
4																									
5																									
6																									
7																									
8																									
9																									
10																									
11																									
12																									
13																									
14																									
15																									
16																									
17																									
18																									
19																									
20																									

Valuations by School Districts as Equalized by Department of Taxation

	Sold for Taxes	District No. 115 Rate 27.6 Mills (Dollars)	District No. ..... Rate ..... Mills (Dollars)	District No. ..... Rate ..... Mills (Dollars)	District No. 115 Rate 27.6 Mills (Dollars)	District No. ..... Rate ..... Mills (Dollars)	District No. ..... Rate ..... Mills (Dollars)	Tax including State Homestead ..... Mills ($ cts.)	State Tax on Non-Homestead 6.2 Mills ($ cts.)	Special Taxes ($ cts.)	Total Taxes ($ cts.)	Paid	When Paid (Month Day Year)	Number of Receipt	March Settlement 1960 ($ cts.)	June Settlement 1960 ($ cts.)	Penalty ($ cts.)	November Settlement 1960 ($ cts.)	Penalty ($ cts.)	Collections to First Monday in January 1961 ($ cts.)	Penalty ($ cts.)	Delinquent as First Monday in January 1961 ($ cts.)	Total Delinquent Tax and Penalty ($ cts.)	Remarks
1					10			2 70	0 6		2 76	1 PAID IN FULL	MAY 18 1960	7142		2 76								9636
2					10			2 70	0 6		2 76	2 PAID IN FULL	MAY 18 1960			2 76								"
3					10			2 70	0 6		2 76	3 PAID IN FULL	MAY 18 1960			2 76								"
4																								
5																								
6																								
7																								
8																								
9																								
10																								
11																								
12																								
13																								
14																								
15																								
16																								
17																								
18																								
19																								
20																								
					30			8 10	1 6		8 26					8 28	—							

Assessment Roll and Tax List of Real Property in the Town of Thunder Lake, Cass County, Minnesota, for Taxes for the Year 1959.

Form SC MILLER-DAVIS CO., MINNEAPOLIS

*Indicate Type of Property: R-Residential, C-Commercial, I-Industrial, U-Utility, F-Farm, L-Lakeshore, T-Timber, M-Mineral

	IN WHOSE NAME ASSESSED	TO WHOM TRANSFERRED	DESCRIPTION OF PROPERTY: SUBDIVISION	Sec. or Lot	Town or Block	Reg.	Number of Acres of Land	1959	No. School District	Indicates Homestead Tax or No	Indicates Agricultural Tax or No	Indicates Type of Property	TRUE AND FULL VALUATIONS: LAND Exclusive of Structures and Improvements	BUILDINGS and Other Structures	MACHINERY Permanently Attached to Real Estate	TOTAL True and Full Value	ASSESSED VALUATIONS: RURAL: Homestead Up to $4,000 20%	Over $4,000 and Non-Homestead 33⅓%	ALL OTHER: Timber Land Class 3c 20%	Homestead Up to $4,000 25%	Over $4,000 and Non-Homestead 40%	MACHINERY Permanently Attached to Real Estate 33⅓%	TOTAL ASSESSED VALUE	Total Assessed Value as Equalized by the Board of Review	FINAL EQUALIZED VALUE	REMARKS
			Part of Govt Lot 1 Sec 16-140-26 Del Ray Point				(5.15 Acres)						Dollars	Dollars	Dollars	Dollars	Dollars	Dollars	Dollars	Dollars	Dollars	Dollars	Dollars	Dollars	Dollars	
1	Cliff & Myrtle V. Schisler			1	1				#118	No	No	L														
2	" "	"		2					"	"	"	L														
3																										
4																										
5																										
6																										
7																										
8																										
9																										
10																										
11																										
12																										
13																										
14																										
15																										
16																										
17																										
18																										
19																										
20																										

	SOLD FOR TAXES	VALUATIONS BY SCHOOL DISTRICTS AS EQUALIZED BY DEPARTMENT OF TAXATION: District No. Rate Mills	District No. Rate Mills	District No. Rate Mills	District No. 118 Rate 19.11 Mills	District No. Rate Mills	District No. Rate Mills	Tax including State Homestead Mills	State Tax on Non-Homestead 6.25 Mills	SPECIAL TAXES	TOTAL TAXES		PAID	WHEN PAID: Month Day Year	Number of Receipt	March Settlement 1960	June Settlement 1960	Penalty	November Settlement 1960	Penalty	Collections to Five Monday in January 1961	Penalty	Delinquent on Five Monday in January 1961	Total Delinquent Tax and Penalty	REMARKS
		Dollars	Dollars	Dollars	Dollars	Dollars	Dollars	$ cts.	$ cts.	$ cts.	$ cts.					$ cts.	$ cts.	$ cts.	$ cts.	$ cts.	$ cts.	$ cts.	$ cts.	$ cts.	
1					10			270	06		276	1	PAID IN FULL	MAY 27 1960	9049		5 52								9761
2					10			270	06		276	2	PAID IN FULL	MAY 27 1960			5 52								"
3												3													
4												4													
5												5													
6												6													
7												7													
8												8													
9												9													
10												10													
11												11													
12												12													
13												13													
14												14													
15												15													
16												16													
17												17													
18												18													
19												19													
20												20													
					20			540	12		552						5 52		—						

Assessment Roll and Tax List of Real Property in the Town of Thunder Lake, Cass County, Minnesota, for Taxes for the Year 1959.

Form SC MILLER-DAVIS CO., MINNEAPOLIS

* Indicate Type of Property: R-Residential, C-Commercial, I-Industrial, U-Utility, F-Farm, L-Lakeshore, T-Timber, M-Mineral

	IN WHOSE NAME ASSESSED	TO WHOM TRANSFERRED	DESCRIPTION OF PROPERTY: SUBDIVISION	Sec. or Lot	Town or Block	Rng.	Number of Acres of Land (Acres / 100ths)	No. School District	Indicate Homestead Tax Year	Indicate Homestead Tax Year	Indicate Type of Property*	TRUE AND FULL VALUATIONS: LAND Exclusive of Structures and Improvements	BUILDINGS and Other Structures	MACHINERY Permanently Attached to Real Estate	TOTAL True and Full Value	ASSESSED VALUATIONS: RURAL: Homestead Up to $4,000 20%	RURAL: Over $4,000 and Non-Homestead 33⅓%	ALL OTHER: Timber Land Classified 20%	ALL OTHER: Homestead Up to $4,000 25%	ALL OTHER: Over $4,000 and Non-Homestead 40%	MACHINERY Permanently Attached to Real Estate 33⅓%	TOTAL ASSESSED VALUE	Total Assessed Value as Equalized by the Board of Review	FINAL EQUALIZED VALUE
							Acres					Dollars	Dollars	Dollars	Dollars	Dollars	Dollars	Dollars	Dollars	Dollars	Dollars	Dollars	Dollars	Dollars
	Hester V. Eckert		Del Ray Point																					
1	H. Ray & Isabelle C. Stone			1	2			18	No	No	L													
2	Du Ray & Isabelle C. Stone			2					"	"	L													
3	" " "			3					"	"	L													
4	" " "			4					"	"	L													
5	" " "			5					"	"	L													
6	" " "			6					"	"	L													
7	" " "			7					"	"	L													
8	" " "			8					"	"	L													
9																								
10																								
11																								
12																								
13																								
14																								
15																								
16																								
17																								
18																								
19																								
20																								

VALUATIONS BY SCHOOL DISTRICTS AS EQUALIZED BY DEPARTMENT OF TAXATION

	SOLD FOR TAXES	District No. 11 Rate 6.24 Mills	District No. 12 Rate ..... Mills	District No. 13 Rate ..... Mills	District No. 14 Rate 7.60 Mills	District No. ..... Rate ..... Mills	District No. ..... Rate ..... Mills	Tax including State Homestead ..... Mills	State Tax on Non-Homestead 6.24 Mills	SPECIAL TAXES	TOTAL TAXES		PAID	WHEN PAID (Month Day Year)	Number of Receipt	March Settlement 1960	June Settlement 1960	Penalty	November Settlement 1960	Penalty	Collections to First Monday in January 1961	Penalty	Delinquent on First Monday in January 1961	Total Delinquent Tax and Penalty	REMARKS
		Dollars	Dollars	Dollars	Dollars	Dollars	Dollars	$ cts.	$ cts.	$ cts.	$ cts.					$ cts.	$ cts.	$ cts.	$ cts.	$ cts.	$ cts.	$ cts.	$ cts.	$ cts.	
1					10			270	06		276	1	2nd HALF PAID / 1st Half Paid	OCT 31 1960 / MAY 31 1960										
2					10			270	06		276	2	2nd HALF PAID / 1st Half Paid	OCT 31 1960 / MAY 31 1960										
3					10			270	06		276	3	2nd HALF PAID / 1st Half Paid	OCT 31 1960 / MAY 31 1960										
4					10			270	06		276	4	2nd HALF PAID / 1st Half Paid	OCT 31 1960 / MAY 31 1960										
5					10			270	06		276	5	2nd HALF PAID / 1st Half Paid	OCT 31 1960 / MAY 31 1960	9570		11 04		11 04					
6					10			270	06		276	6	2nd HALF PAID / 1st Half Paid	OCT 31 1960 / MAY 31 1960	17421									
7					10			270	06		276	7	2nd HALF PAID / 1st Half Paid	OCT 31 1960 / MAY 31 1960										
8					10			270	06		276	8	2nd HALF PAID / 1st Half Paid	OCT 31 1960 / MAY 31 1960										
9												9													
10												10													
11												11													
12												12													
13												13													
14												14													
15												15													
16												16													
17												17													
18												18													
19												19													
20												20													
					80			2160	48		2208						11 04		11 04						

Assessment Roll and Tax List of Real Property in the Town of Thunder Lake, Cass County, Minnesota, for Taxes for the Year 1959.

Form 5C MILLER-DAVIS CO., MINNEAPOLIS

* Indicate Type of Property: R-Residential, C-Commercial, I-Industrial, U-Utility, F-Farm, L-Lakeshore, T-Timber, M-Mineral

	In Whose Name Assessed	To Whom Transferred	Description of Property: Subdivision	Sec. or Lot	Town or Block	Rng.	Number of Acres of Land: Acres	Number of Acres of Land: 100ths	No. School District	Indicate Homestead Tax or No	Indicate Agricultural Tax or No	Indicate Type of Property	True and Full Valuations: Land Exclusive of Structures and Improvements	Buildings and Other Structures	Machinery Permanently Attached to Real Estate	Total True and Full Value	Assessed Valuations: Rural: Homestead Up to $4,000 20%	Rural: Over $4,000 and Non-Homestead 33⅓%	All Other: Timber Land Class 2c 20%	All Other: Homestead Up to $4,000 25%	All Other: Over $4,000 and Non-Homestead 40%	Machinery Permanently Attached to Real Estate 33⅓%	Total Assessed Value	Total Assessed Value as Equalized by the Board of Review	Final Equalized Value
													Dollars	Dollars	Dollars	Dollars	Dollars	Dollars	Dollars	Dollars	Dollars	Dollars	Dollars	Dollars	Dollars
1	Ralph & Myrtle V. Shaler		Del Ray Point	1	3				#118	No	No	L													
2	" "	"		2						"	"	L													
3	Rudolph A. & Mae F. Herbig			3						"	"	L													
4	Richard J. Jetter			4						"	"	L													
5	" "			5						"	"	L													
6	Walter Sr. & Cressie Hollath			6						"	"	L													
7																									
8																									
9																									
10																									
11																									
12																									
13																									
14																									
15																									
16																									
17																									
18																									
19																									
20																									

	Sold for Taxes	Valuations by School Districts as Equalized by Department of Taxation: District No. ..... Rate ..... Mills	District No. 110 Rate ..... Mills	District No. ..... Rate ..... Mills	District No. 117 Rate ..... Mills	District No. ..... Rate ..... Mills	District No. ..... Rate ..... Mills	Tax including State Homestead ..... Mills	State Tax on Non-Homestead 6.20 Mills	Special Taxes	Total Taxes	Paid	When Paid: Month Day Year	Number of Receipt	March Settlement 1960	June Settlement 1960	Penalty	November Settlement 1960	Penalty	Collections to First Monday in January 1961	Penalty	Delinquent as First Monday in January 1961	Total Delinquent Tax and Penalty	Remarks
		Dollars	Dollars	Dollars	Dollars	Dollars	Dollars	$ cts.	$ cts.	$ cts.	$ cts.				$ cts.	$ cts.	$ cts.	$ cts.	$ cts.	$ cts.	$ cts.	$ cts.	$ cts.	
1					10			2 70	0 6		2 76	1 PAID IN FULL	MAY 27 1960											
2					10			2 70	0 6		2 76	2 PAID IN FULL	MAY 27 1960	9449		5 52								9761
3					60			16 14	3 8		16 52	3 PAID IN FULL	MAY 27 1960	9050		16 52								"
4					10			2 70	0 6		2 76	4 PAID IN FULL	MAY 13 1960			2 76								9762
5					10			2 70	0 6		2 76	5 PAID IN FULL	MAY 13 1960	7754		2 76								9763
6					157			42 36	9 8		43 24	6 PAID IN FULL	MAY 13 1960	7762		43 24								"
7												7												9764
8												8												
9												9												
10												10												
11												11												
12												12												
13												13												
14												14												
15												15												
16												16												
17												17												
18												18												
19												19												
20												20												
					257			69 20	1 60		70 80					70 80		—						

Assessment Roll and Tax List of Real Property in the Town of Thunder Lake, Cass County, Minnesota, for Taxes for the Year 1959.

Form SC MILLER-DAVIS CO., MINNEAPOLIS

* Indicate Type of Property: R-Residential, C-Commercial, I-Industrial, U-Utility, F-Farm, L-Lakeshore, T-Timber, M-Mineral

	IN WHOSE NAME ASSESSED	TO WHOM TRANSFERRED	DESCRIPTION OF PROPERTY: SUBDIVISION	Sec. or Lot	Town or Block	Rng.	Number of Acres of Land: Acres	Units	No. School District	Indicate Homestead Tax as Yes or No	Indicate Agricultural Tax as Yes or No	Indicate Type of Property	TRUE AND FULL VALUATIONS: LAND Exclusive of Structures and Improvements	BUILDINGS and Other Structures	MACHINERY Permanently Attached to Real Estate	TOTAL True and Full Value	ASSESSED VALUATIONS: RURAL: Homestead Up to $4,000 20%	RURAL: Over $4,000 and Non-Homestead 33⅓%	Timber Land Class 3c 20%	ALL OTHER: Homestead Up to $4,000 25%	ALL OTHER: Over $4,000 and Non-Homestead 40%	MACHINERY Permanently Attached to Real Estate 33⅓%	TOTAL ASSESSED VALUE	Total Assessed Value as Equalized by the Board of Review	FINAL EQUALIZED VALUE
			Plat of Sub Lots Sec 9 -	140	-	26							Dollars	Dollars	Dollars	Dollars	Dollars	Dollars	Dollars	Dollars	Dollars	Dollars	Dollars	Dollars	Dollars
1	Einar D. & Stella E. Rosendahl			1					#118	No	No	L													
2	Earl E. & Gladys V. Hallquist			2						No	No	L													
3	Leo Parrish et al			3						"	"	L													
4	Albert G. & Ora Parrish			4						"	"	L													
5	George & Vivian Parrish			5						No	"	L													
6	Haakon & Anna Johnson			6						"	"	L													
7	Vernon & Ethel Linchin			7						"	"	L													
8	Ray & Dorothy Dollery			8						"	"	L													
9	Roy & Emily Hendrickson			9						"	"	L													
10	Mervin & Beverly McParrish			10						"	"	L													
11	George L. & Vivian L. Parrish			11						"	"	L													
12	" " "			12						No	"	L													
13																									
14																									
15																									
16																									
17																									
18																									
19																									
20																									

Cass County, Minnesota, for Taxes for the Year 1959.

	SOLD FOR TAXES	VALUATIONS BY SCHOOL DISTRICTS AS EQUALIZED BY DEPARTMENT OF TAXATION: District No. / Rate ... Mills	District No. / Rate ... Mills	District No. / Rate ... Mills	District No. / Rate ... Mills	Tax including State Homestead ... Mills	State Tax on Non-Homestead 6.2 Mills	SPECIAL TAXES	TOTAL TAXES	PAID	WHEN PAID: Month Day Year	Number of Receipt	March Settlement 1960	June Settlement 1960	Penalty	November Settlement 1960	Penalty	Collections to First Monday in January 1961	Penalty	Delinquent as First Monday in January 1961	Total Delinquent Tax and Penalty	REMARKS
		Dollars	Dollars	Dollars	Dollars	Dollars	Dollars	$ cts.	$ cts.				$ cts.	$ cts.	$ cts.	$ cts.	$ cts.	$ cts.	$ cts.	$ cts.	$ cts.	
1					157	42 26	98		43 24	1 PAID IN FULL	MAY 4 1960	6631		43 24								9722
2					107	28 80	66		29 46	2 PAID IN FULL	MAY 18 1960			29 46								9719
3	SOLD FOR TAXES				10	2 70	06		2 76	3 PAID IN FULL	MAY 18 1960	7125		2 76								15451
4					10	2 70	06		2 76	4 PAID IN FULL	MAR 31 1960	5710		2 76								9683 + 14534
5					10	2 70	06		2 76	5 PAID IN FULL	MAY 31 1960	9600		2 76								"
6					84	22 60	52		23 12	6 PAID IN FULL	MAY 18 1960	7773		23 12								9596
7					130	34 98	80		35 78	7 PAID IN FULL	MAY 31 1960	14444		35 78								9723
8					130	34 98	80		35 78	8 2nd HALF PAID / 1st Half Paid	OCT 31 1960 / MAY 31 1960	73394 / 14402		17 89		17 89						9720
9					10	2 70	06		2 76	9 PAID IN FULL	MAY 31 1960	14403		2 76								9721
10					130	34 98	80		35 78	10												15452
11					130	34 98	80		35 78	11 2nd HALF PAID / 1st Half Paid	SEP 28 1960 / MAY 31 1960	16476								35 78		9717
12					10	2 70	06		2 76	12 2nd HALF PAID / 1st Half Paid	SEP 28 1960 / MAY 31 1960	9599		1 27		1 27						"
13										13												
14										14												
15										15												
16										16												
17										17												
18										18												
19										19												
20										20												
					918	247 08	5 66		252 74					129 80		37 16				35 78		

Assessment Roll and Tax List of Real Property in the Town of Thunder Lake, Cass County, Minnesota, for Taxes for the Year 1959.

Form 5C MILLER-DAVIS CO., MINNEAPOLIS

* Indicate Type of Property: R-Residential, C-Commercial, I-Industrial, U-Utility, F-Farm, L-Lakeshore, T-Timber, M-Mineral

	IN WHOSE NAME ASSESSED	TO WHOM TRANSFERRED	DESCRIPTION OF PROPERTY: SUBDIVISION	Sec. or Lot	Town or Block	Reg.	Number of Acres of Land: Acres	100ths	No. School District	Indicate Homestead Yes or No	Indicate Agricultural Yes or No	Indicate Type of Property*	TRUE AND FULL VALUATIONS: LAND Exclusive of Structures and Improvements	BUILDINGS and Other Structures	MACHINERY Permanently Attached to Real Estate	TOTAL True and Full Value	ASSESSED VALUATIONS: RURAL: Homestead Up to $4,000 20%	RURAL: Over $4,000 and Non-Homestead 33⅓%	ALL OTHER: Timber Land Class 2c 20%	ALL OTHER: Homestead Up to $4,000 25%	ALL OTHER: Over $4,000 and Non-Homestead 40%	ALL OTHER: MACHINERY Permanently Attached to Real Estate 33⅓%	TOTAL ASSESSED VALUE	Total Assessed Value as Equalized by the Board of Review	FINAL EQUALIZED VALUE	REMARKS
			1st Addn Birchwood Terrace										Dollars	Dollars	Dollars	Dollars	Dollars	Dollars	Dollars	Dollars	Dollars	Dollars	Dollars	Dollars	Dollars	
	Robert H. & Betty R. Waterhouse		Part of Lot 8 Sec 8-140-26																							
1	Fern L. Matteson			1					#118	Yes	No	R														
2	" " "			2						No	No	R														
3	Robert & Elaine & Grant & Ardis Waterhouse			3						"	"	R														
4	" " " " "			4						"	"	R														
5	" deed of gift Fern L. Matteson			5						No	No	R														
6	Ruth M. & John C. Sigverson		Part of 5 & 6	6						"	"	R														
7	" " "			7						"	"	R														
8	" " "			8						"	"	R														
9	Charles Waterhouse			9						"	"	R														
10	" "			10						"	"	R														
11	Edwin F. Waterhouse			11						No	No	R														
12	" "			12						"	"	R														
13	Donald & Elsie Nelman			13						"	"	R														
14	" " "			14						"	"	R														
15	Iver & Mildred Carlson			15						"	"	R														
16	" " "			16						No	"	R														
17	Edwin F. Waterhouse			17						"	"	R														
18	" "			18						"	"	R														
19																										
20																										

	SOLD FOR TAXES	VALUATIONS BY SCHOOL DISTRICTS AS EQUALIZED BY DEPARTMENT OF TAXATION: District No. Rate Mills	District No. Rate Mills	District No. Rate Mills	District No. Rate Mills	District No. Rate Mills	Tax including State Homestead Mills	State Tax on Non-Homestead 6.27 Mills	SPECIAL TAXES	TOTAL TAXES	PAID	WHEN PAID Month Day Year	Number of Receipt	March Settlement 1960	June Settlement 1960	Penalty	November Settlement 1960	Penalty	Collections to First Monday in January 1961	Penalty	Delinquent on First Monday in January 1961	Penalty	Total Delinquent Tax and Penalty	REMARKS
		Dollars	Dollars	Dollars	Dollars	Dollars	$ cts	$ cts.	$ cts.	$ cts.				$ cts.	$ cts.	$ cts.	$ cts.	$ cts.	$ cts.	$ cts.	$ cts.	$ cts.	$ cts.	
1				187			50.32	1.16		51.48	PAID IN FULL	AUG 25 1960	11717				51.48	1.36						9700
2				10			2.70	.06		2.76	PAID IN FULL	AUG 25 1960					2.76							"
3	SOLD FOR TAXES			10			2.70	.06		2.76	1st Half Paid / 2nd HALF PAID	MAY 31 1960 / AUG 25 1960												"
4	SOLD FOR TAXES			96			25.84	.60		26.44	1st Half Paid / 2nd HALF PAID	MAY 31 1960 / AUG 25 1960	11718 / 9105		15.98		15.98							"
5				10			2.70	.06		2.76	1st Half Paid / 2nd HALF PAID	MAY 31 1960 / AUG 25 1960												"
6				10			2.70	.06		2.76	PAID IN FULL	MAY 18 1960												9699
7				210			56.52	1.30		57.82	PAID IN FULL	MAY 18 1960	7132		63.34									"
8				10			2.70	.06		2.76	PAID IN FULL	MAY 18 1960												"
9	SOLD FOR TAXES			10			2.70	.06		2.76	PAID IN FULL	AUG 25 1960												9700
10	SOLD FOR TAXES			10			2.70	.06		2.76	PAID IN FULL	AUG 25 1960												"
11	SOLD FOR TAXES			10			2.70	.06		2.76	PAID IN FULL	AUG 25 1960												"
12	SOLD FOR TAXES			10			2.70	.06		2.76	PAID IN FULL	AUG 25 1960	11717				16.56	.41						"
13	SOLD FOR TAXES			10			2.70	.06		2.76	PAID IN FULL	AUG 25 1960												"
14	SOLD FOR TAXES			10			2.70	.06		2.76	PAID IN FULL	AUG 25 1960												"
15				210			56.52	1.30		57.82	PAID IN FULL	MAY 18 1960	7739		57.82									9695 10.39
16	SOLD FOR TAXES			10			2.70	.06		2.76	PAID IN FULL	MAY 18 1960			2.76									"
17	SOLD FOR TAXES			10			2.70	.06		2.76	PAID IN FULL	AUG 25 1960	11717				2.76	.18						9700
18				15			4.04	.10		4.14	PAID IN FULL	AUG 25 1960					4.14							"
19																								
20																								
				848			228.34	5.24		233.58					(129.92)		93.63							

Assessment Roll and Tax List of Real Property in the Town of Thunder Lake, Cass County, Minnesota, for Taxes for the Year 1959.

Form SC HILLER-DAVIS CO., MINNEAPOLIS

* Indicate Type of Property: R-Residential, C-Commercial, I-Industrial, U-Utility, F-Farm, L-Lakeshore, T-Timber, M-Mineral

	In Whose Name Assessed	To Whom Transferred	Description of Property: Subdivision	Sec. or Lot	Town or Block	Reg.	Number of Acres of Land (Acres / 100ths)	No. School District	Indicate Homestead Yes or No	Indicate Agricultural Yes or No	Indicate Type of Property*	True and Full Valuations: Land Exclusive of Structures and Improvements (Dollars)	Buildings and Other Structures (Dollars)	Machinery Permanently Attached to Real Estate (Dollars)	Total True and Full Value (Dollars)	Assessed Valuations: Rural: Homestead Up to $4,000 20% (Dollars)	Rural: Over $4,000 and Non-Homestead 33⅓% (Dollars)	All Other: Timber Land Class 3a 20% (Dollars)	All Other: Homestead Up to $4,000 25% (Dollars)	All Other: Over $4,000 and Non-Homestead 40% (Dollars)	All Other: Machinery Permanently Attached to Real Estate 33⅓% (Dollars)	Total Assessed Value as Equalized by the Board of Review (Dollars)	Final Equalized Value (Dollars)
	James & Lillie G. Brindon		Part of Govt Lot 2 Sec 16-140-26																				
	David M. Folkner		TUTER'S BAY SHORE																				
1				1				118	Yes	No	L												
2	" "			2					"	"	L												
3	" "			3					"	"	L												
4	David M. Folkner			4					"	"	L												
5	" "			5					"	"	L												
6	" "	Donald David Folkner		6					"	"	L												
7	" "	Geordie E. & Rose A. Whitemer		7					"	"	L												
8	" "	Cecil R. & Marion F. Nater		8					"	"	L												
9	" "	Hardie Lot & Rose A. Meiner		9					No	"	L												
10	" "	Kenneth R. & Monica Atkinson		10					No	"	L												
11																							
12																							
13																							
14																							
15																							
16																							
17																							
18																							
19																							
20																							

	Sold for Taxes	Valuations by School Districts as Equalized by Department of Taxation: District No. 118 Rate ..... Mills (Dollars)	District No. ..... Rate ..... Mills (Dollars)	District No. 118 Rate 4 9 Mills (Dollars)	District No. ..... Rate ..... Mills (Dollars)	District No. ..... Rate ..... Mills (Dollars)	Tax Including State Homestead ..... Mills ($ cts.)	State Tax on Non-Homestead 6.2 Mills ($ cts.)	Special Taxes ($ cts.)	Total Taxes ($ cts.)		Paid	When Paid: Month Day Year	Number of Receipt	March Settlement 1960 ($ cts.)	June Settlement 1960 ($ cts.)	Penalty ($ cts.)	November Settlement 1960 ($ cts.)	Penalty ($ cts.)	Collections to First Monday in January 1961 ($ cts.)	Penalty ($ cts.)	Delinquent on First Monday in January 1961 ($ cts.)	Total Delinquent Tax and Penalty ($ cts.)	Remarks
1				4 9			242			242	1	PAID IN FULL	MAY 13 1960											9691
2				4 9			242			242	2	PAID IN FULL	MAY 13 1960											"
3				4 9			242			242	3	PAID IN FULL	MAY 13 1960											"
4				4 9			242			242	4	PAID IN FULL	MAY 13 1960											"
5				4 9			242			242	5	PAID IN FULL	[illegible]	7767		1694								"
6				4 9			242			242	6	PAID IN FULL	[illegible]											"
7				4 9			242			242	7	PAID IN FULL	[illegible]											
8				4 9			242			242	8	PAID IN FULL	MAY 4 1960			242								15~~244~~ 9691
9			115				3096	72		3168	9	PAID IN FULL	MAY 4 1960	6634		3168								9595
10			82				2206	52		2258	10	PAID IN FULL	MAY 31 1960	9592		2258								9692
11											11													
12											12													
13											13													
14											14													
15											15													
16											16													
17											17													
18											18													
19											19													
20											20													
			197	4 9			7238	124		7362						7362		C						

Assessment Roll and Tax List of Real Property in the Town of Thunder Lake

Form 3C MILLER-DAVIS CO., MINNEAPOLIS

* Indicate Type of Property: R-Residential, C-Commercial, I-Industrial, U-Utility, F-Farm, L-Lakeshore, T-Timber, M-Mineral

Cass County, Minnesota, for Taxes for the Year 1959.

	IN WHOSE NAME ASSESSED	TO WHOM TRANSFERRED	DESCRIPTION OF PROPERTY: SUBDIVISION	Sec. or Lot	Town or Block	Rng.	Number of Acres of Land (Acres)	(100ths)	No. School District	Indicate Homestead Yes or No	Indicate Agricultural Yes or No	Indicate Type of Property	TRUE AND FULL VALUATIONS: LAND Exclusive of Structures and Improvements (Dollars)	BUILDINGS and Other Structures (Dollars)	MACHINERY Permanently Attached to Real Estate (Dollars)	TOTAL True and Full Value (Dollars)	ASSESSED VALUATIONS: RURAL: Homestead Up to $4,000 20% (Dollars)	RURAL: Over $4,000 and Non-Homestead 33⅓% (Dollars)	ALL OTHER: Timber Land Class 2a 20% (Dollars)	ALL OTHER: Homestead Up to $4,000 25% (Dollars)	ALL OTHER: Over $4,000 Non-Homestead 40% (Dollars)	ALL OTHER: MACHINERY Permanently Attached to Real Estate 33⅓% (Dollars)	TOTAL ASSESSED VALUE (Dollars)	Total Assessed Value as Equalized by the Board of Review (Dollars)	FINAL EQUALIZED VALUE (Dollars)
1	Alvah E. & Ellen L. Elliott		Govt. Lots 1 & 2 of Sec. 6	1																					
2				2																					
3				3																					
4				4																					
5				5																					
6				6																					
7				7																					
8				8																					
9				9																					
10			Total Acres	10			6.81590																		
11				11																					
12				12																					
13			Outlot	A																					
14																									
15																									
16																									
17																									
18																									
19																									
20																									

	SOLD FOR TAXES	VALUATIONS BY SCHOOL DISTRICTS AS EQUALIZED BY DEPARTMENT OF TAXATION: District No. ..... Rate ..... Mills (Dollars)	District No. 112 Rate 54.46 Mills (Dollars)	District No. 118 Rate 19.19 Mills (Dollars)	District No. ..... Rate ..... Mills (Dollars)	District No. ..... Rate ..... Mills (Dollars)	Tax Including State Homestead ..... Mills ($ cts.)	State Tax on Non-Homestead 6.22 Mills ($ cts.)	SPECIAL TAXES ($ cts.)	TOTAL TAXES ($ cts.)		PAID	WHEN PAID (Month Day Year)	Number of Receipt	March Settlement 1960 ($ cts.)	June Settlement 1960 ($ cts.)	Penalty ($ cts.)	November Settlement 1960 ($ cts.)	Penalty ($ cts.)	Collections to First Monday in January 1961 ($ cts.)	Penalty ($ cts.)	Delinquent on First Monday in January 1961 ($ cts.)	Total Delinquent Tax and Penalty ($ cts.)	REMARKS
1											1													
2											2													
3											3													
4											4													
5											5													
6											6													
7											7													
8											8													
9											9													
10	Grand Totals		5446 per $50 (Assessed) Redemptions								10													
11	H	~~5607~~	P474	~~5447~~ 5251	~~16687~~						11													
12	NH	~~19920~~		19919	~~39839~~ 37687						12													
13		~~24487~~ 23915		~~23944~~ 24460	~~48375~~		583860				13													
14							658378				14													
15							1242238	23464		1265702	15													
16											16													
17											17													
18											18													
19											19													
20											20													