ASSESSMENT & TAX LIST

Thunder Lake

1952

Form 1

DIRECTIONS TO ASSESSOR

OFFICE OF COUNTY AUDITOR,

.................................County, Minn., ...1952.

To.................................., Assessor of the.................................of.................................

According to the requirements of law, I herewith deliver to you the Real and Personal Property Assessment Books for the.................................of.................................for the year 1952, containing a list of all Real Estate subject to taxation, so far as the same have come to my knowledge from any source, and I hereby direct you to assess all Property and make return thereof to me as required by the laws of the State of Minnesota prescribing the duties of the assessor.

A form of the return to be signed by you is appended in this book.

.................................*County Auditor.*

Extracts from Laws Relating to the Listing of Personal Property.

(Section Numbers Refer to Minnesota Statutes 1949, as amended)

Sec. 272.01. PROPERTY SUBJECT TO TAXATION. All real and personal property in this state, and all personal property of persons residing therein, * * * is taxable, except such as is by law exempt from taxation.

WHEN LISTED AND ASSESSED

Sec. 273.01 * * * Personal Property shall be listed and assessed annually with reference to its value on May 1, and if acquired on that day, shall be listed by or for the persons acquiring it.

Sec. 273.22. By whom listed. Personal Property shall be listed in the manner following:

1. Every person of full age and sound mind, being a resident of this state, shall list all of his *** personal property.
2. He shall also list separately, and in the name of his principal, all moneys and other personal property invested, loaned, or otherwise controlled by him as agent or attorney, ***.
3. The property of a minor, child or insane person shall be listed by his guardian, or by the person having such property in charge.
4. The property of a person for whose benefit it is held in trust, by the trustee; of the estate of a deceased person, by the executor or administrator.
5. The property of a corporation whose assets are in the hands of a receiver, by such receiver.
6. The property of a body politic or corporate, by the proper agent or officer thereof.
7. The property of a firm or company, by a partner or agent thereof.
8. The property of manufacturers and others in the hands of an agent, by such agent in the name of his principal, as merchandise.

Sec. 273.26. Where listed. Except as otherwise in this chapter provided, personal property shall be listed and assessed in the county, town, or district where owner, agent or trustee resides.

Sec. 273.27. Certain personal property; where listed. All household goods and furniture, including clocks, musical instruments, sewing machines, wearing apparel of members of the family, and all personal property used by the owner for personal and domestic purposes, or for the furnishing or equipment of the family residence, shall be listed and assessed in the district where the same is usually kept.

Sec. 273.29. Merchants and manufacturers. The personal property pertaining to the business of a merchant or of a manufacturer shall be listed in the town or district where his business is carried on ***.

Sec. 273.30. Farm property of non-resident. When the owner of livestock or other personal property connected with a farm does not reside thereon, the same shall be listed and assessed in the town or district, where the farm is situated. If the farm is situated in several towns or districts, it shall be listed and assessed in the town or district in which the principal place of business of such farm is located.

Sec. 273.32. Elevators, etc., on railroad. All elevators and warehouses, with the machinery and fixtures therein, situated upon the land of any railroad company which are not in good faith owned, operated and exclusively controlled by such company, shall be listed and assessed as personal property in the town or district where situated.

Sec. 273.33. Pipeline Companies. Subdivision 1. Personal property of *** pipeline companies engaged in the business of transporting natural gas, gasoline, or other petroleum products *** shall be listed and assessed in the county, town, or district where the same is usually kept.

Subdivision 2. The personal property, consisting of the pipeline system of mains, pipes and equipment attached thereto, of pipeline companies and others engaged in the operations or business of transporting natural gas, gasoline or other petroleum products by pipe lines, shall be listed with and assessed by the Commissioner of taxation. This subdivision shall not apply to the assessment of the products transported through the pipe lines nor to the lines of local commercial gas companies engaged primarily in the business of distributing gas to consumers at retail nor to pipe lines used by the owner thereof to supply natural gas or other petroleum products exclusively for such owner's own consumption and not for resale to others. On or before the fifteenth day of November, the commissioner shall certify to the auditor of each county, the amount of such personal property assessment against each company in each district in which such property is located.

Sec. 273.35. Gas and Water Companies. The personal property of gas and water companies shall be listed and assessed in the town or district where located, without regard to where the principal or other place of business of the company may be located.

Sec. 273.36. Electric Light and Power Companies to be assessed where property is located. Personal property of electric light and power companies having a fixed situs in any city, village, or borough in this state shall be listed and assessed where situated, without regard to where the principal or other place of business of the company is located.

Sec. 273.37. Electric Light and Power Companies and others supplying electric power; place of listing and assessment of personal property with situs outside corporate limits of Villages, Cities, and Boroughs. Subdivision 1. Personal property of electric light and power companies, and other individuals and partnerships supplying electric light and power, having a fixed situs outside of the corporate limits of villages, cities, and boroughs shall be listed and assessed in the district where situated, except as otherwise provided.

Subdivision 2. All transmission and distribution lines, and equipment attached thereto, having a fixed situs outside the corporate limits of villages, cities and boroughs, except distribution lines taxed as provided in Section 273.40 and 273.41, shall be listed with and assessed by the Commissioner of Taxation in the county where situated. The commissioner shall assess such property at the percentage of true and full value fixed by law; and, on or before the fifteenth day of November, shall certify to the auditor of each county in which such property is located the amount of the assessment made against each company and person owning such property.

Sec. 273.23. Merchants; Consignees. Every merchant required to list his property shall state also the value of his property pertaining to his business as a merchant. No consignee shall be required to list for taxation any property the product of this state, nor the value of any property consigned to him from any other place for the sole purpose of being stored or forwarded, if he has no interest in such property, and derives no profit from its sale.

Sec. 273.24. Manufacturers. Every manufacturer required to list his property shall state also the value of all articles purchased, received, or otherwise held for the purpose of being used, in whole or in part, in any process of manufacturing, combining, rectifying or refining. Every manufacturer and person owning a manufacturing establishment of any kind shall list, as part of his manufacturer's stock, the value of all engines, machinery, tools, and implements used or designed to be used in any such process, except such fixtures as have been considered real property.

Sec. 273.44. Estates of decedents. The personal property of the estate of a deceased person shall be listed and assessed at the place of listing at the time of his death.

Sec. 273.45. Persons under Guardianship. The personal property of a minor under guardianship shall be listed and assessed where the guardian resides and of every other person under guardianship, where the ward resides.

Sec. 273.46. Assignees and receivers. Personal property in the hands of an assignee or receiver shall be listed and assessed at the place of listing before his appointment.

Sec. 273.47. Property moved between May and July. The owner of personal property removing from one county, town, or district to another between May 1 and July 1, shall be assessed in either in which he is first called upon by the assessor. A person moving into this state from another state between said dates shall list the property owned by him on May 1 of such year in the county, town, or district in which he resides, unless he shall make it appear to the assessor that he is held for tax of the current year on the property in another state.

Sec. 273.48. Where listed in case of doubt. In case of doubt as to the proper place of listing personal property or where it cannot be listed as in this chapter provided, if between places in the same county, the place for listing and assessing shall be determined by the county board of equalization; and if between different counties, or places in different counties, by the Commissioner of Taxation***.

Sec. 273.25. Lists to be verified. Every person required to list property for taxation shall make out and deliver to the assessor, upon blanks furnished by him, a verified statement of all personal property owned by him on May 1 of the current year. He shall also make separate statements in like manner of all personal property in his possession or under his control which *** he is required to list for taxation as agent or attorney, guardian, parent, trustee, executor, administrator, receiver, accounting officer, partner, factor, or in any other capacity ***.

Sec. 273.65. Examination under oath. Whenever the assessor shall be of the opinion that the person listing property for himself, or for any other person, company, or corporation, has not made a full, fair, and complete list thereof, he may examine such person under oath in regard to the amount of the property he is required to list; and, if such person shall refuse to make full discovery under oath, the assessor may list the property of such person or his principal according to his best judgment and information.

Sec. 273.68. Failure to obtain list. In case of failure to obtain a statement of personal property, the assessor shall ascertain the amount of value of such property, and assess the same at such amount as he believes to be the true value thereof. When requested, he shall sign and deliver to the person assessed a copy of the statement showing the valuation of the property so listed.

Sec. 273.20. Assessor may enter dwellings, etc. Any officer authorized by law to assess property for taxation may, when necessary to the proper performance of his duties, enter any dwelling house, building, or structure, and view the same and the property therein.

Sec. 620.05. False statement regarding taxes. Every person who, in making any statement, oral or written, which is required or authorized by law to be made as a basis of imposing or reducing any tax or assessment, who shall wilfully make any statement as to any material matter which he knows to be false, shall be guilty of a gross misdemeanor.

Sec. 273.13. Classification of property—Subdivision 1. How classified. All real and personal property subject to a general property tax and not subject to any gross earnings or other lieu tax is hereby classified for purposes of taxation as provided by this section.

Subdivision 2. Class 1. Iron ore whether mined or unmined shall constitute Class one and shall be valued and assessed at fifty (50) per cent of its true and full value. ***

Class 1a. All direct products of the blast and open hearth furnaces that are utilized in the form produced and are not further processed, shall constitute class 1a and shall be valued and assessed at 15 per cent of the full and true value thereof.

Subdivision 3. Class 2. All household goods and furniture, including clocks, musical instruments, sewing machines, wearing apparel of members of the family and all personal property actually used by the owner for personal and domestic purposes, or for the furnishing or equipment of the family residence, shall constitute class two and shall be valued and assessed at 25 per cent of the full and true value thereof.

Subdivision 4. Class 3. All agricultural products, except as provided by class three "a" and class three "d," stocks of merchandise of all sorts together with the furniture and fixtures used therewith, manufacturers' materials and manufactured articles, all tools, implements and machinery, whether fixtures or otherwise, except as provided by class three "d" and all real estate, which is rural in character and devoted or adaptable to rural but not necessarily agricultural use, except as provided by classes one and three "b" hereof, and all buildings and structures assessed as personal property and situated upon land of the State of Minnesota or the United States Government which is rural in character and devoted or adaptable to rural but not necessarily agricultural use, shall constitute class three and shall be valued and assessed at 33⅓ per cent of the true and full value thereof.

Subdivision 5. Class 3a. All agricultural products in the hands of the producer shall constitute class three "a" and shall be valued and assessed at 10 per cent of full and true value thereof.

* * * *

Subdivision 8. Class 3d. Livestock, poultry, all horses, mules, and asses used exclusively for agricultural purposes, all agricultural tools, implements, and machinery used by the owner in any agricultural pursuit shall constitute class three "d" and shall be valued and assessed at 20 per cent of the full and true value thereof.

Subdivision 9. Class 4. All property not included in the preceding classes shall constitute class four and shall be valued and assessed at forty (40) per cent of the full and true value thereof.

Minnesota Statutes 1949, Section 270.07. The Commissioner of Taxation shall prescribe the form of all blanks and books required under this chapter . . .

Minnesota Statutes 1949, Section 273.03, as amended. **The county auditor shall annually provide the necessary assessment books and blanks at the expense of the county, for and to correspond with each assessment district. He shall make out, in the real property assessment book, complete lists of all lands or lots subject to taxation, showing the names of the owners, if to him known; and, if unknown, so stated opposite each tract or lot, the number of acres, and the lots or parts of lots or blocks, included in each description of property.***

The assessors and at least one member of each local board of review shall meet at the office of the county auditor on a day to be fixed by the commissioner of taxation for the purpose of receiving instructions as to their duties under the laws of the state. Each assessor and board of review member attending such meetings shall receive as compensation for such service the sum of $6.00 per day for each day necessarily consumed in attending such meeting, and mileage at the rate of five cents per mile for each mile necessarily traveled in going from his home to and returning from the county-seat, to be computed by the usually traveled route, and paid out of the county treasury upon the warrant of the county auditor.

The forms in this book are prescribed for the 1952 assessment by G. HOWARD SPAETH, Commissioner of Taxation.

INDEX TO SECTIONS

SECTION	PAGE
Sec. 1	
" 2	
" 3	
" 4	
" 5	
" 6	
" 7	
" 8	
" 9	
" 10	
" 11	
" 12	
" 13	
" 14	
" 15	
" 16	
" 17	
" 18	
" 19	
" 20	
" 21	
" 22	
" 23	
" 24	
" 25	
" 26	
" 27	
" 28	
" 29	
" 30	
" 31	
" 32	
" 33	
" 34	
" 35	
" 36	

For Convenience of Auditor in Showing Boundaries of School Districts

Township No. 145 *Range No.* 26 *Mer. P. M.*



All of Thunder Lake Twp.
was joined to Sch. Dist. C #1.
8-1951

Returns Showing Grain Received in or Handled by Elevators, Warehouses and Mills in the ..... of ..... in the County of ..... for the Year Ending May 1, 1952.

NAMES OF OWNERS	ADDRESS	Bushels of Wheat	Bushels of Soy Beans	Bushels of Flax	Total No. of Bushels of Wheat, Soy Beans and Flax	★ Tax of ½ Mill per Bushel		Bushels of Corn	Bushels of Barley	Bushels of Rye	Bushels of Oats	Bushels of Buckwheat	Bushels of all Other Grains	Total No. Bushels Corn, Barley, Rye, Oats, Buckwheat and all Other Grains	★ Tax of ½ Mill Per Bushel		★ Total Tax		REMARKS
						Dollars	Cts.								Dollars	Cts.	Dollars	Cts.	

Note ★ Assessors will not fill these Columns

SUMMARY OF TAX COLLECTION

Original Levy - - - - - -	$ 11661.68	
Additions - - - - - - -	$ 595.32	
		$ 12257.00
Abatements - - - - - - - - - - - -		$ 695.31
		$ 11561.69

COLLECTIONS

March Settlement - - - - -	$ 1471.98	
June Settlement - - - - - -	$ 5432.83	
November Settlement - - - - -	$ 2397.08	
January Settlement - - - - -	$ 71.50	$ 9373.39
		$ 2188.30
Over Collected - - - - - -	$ 45.10	
Under Collected - - - - - -	$	
Delinquent - - - - - - -	$ 2233.40	$ 2188.30
Total - - - - - - - - - - - - -		$ 11561.69

TABULAR SCHEDULE OF VALUATIONS, RATES AND TAXES

LEVIED IN THE Town OF Thunder Lake

COUNTY OF CASS, STATE OF MINNESOTA

School District No.	Valuation by School Districts: Agricultural Lands (Dollars)	Non-Agricultural Lands (Dollars)	Personal Property (Dollars)	Total Value of all Property except Money and Credits (Dollars)	Rate of State Taxes: Total Rate of State Tax (Mills)	Rate of County Taxes: Rev. (Mills)	R. & B. (Mills)	Welfare (Mills)	Bonds and Int. (Mills)	(Mills)	(Mills)	Total Rate of County Tax (Mills)	Rate of Town Taxes: Rev. (Mills)	R. & B. (Mills)	Drag Tax (Mills)	State Loan (Mills)	(Mills)	(Mills)	(Mills)	Total Rate of Town Tax (Mills)	Rate of School Taxes: Local 1 Mill (Mills)	Special (Mills)	State Loan (Mills)	Deficiency (Mills)	Tuition (Mills)	Transportation (Mills)	C.O. (Mills)	Un B.&S. (Mills)
C#1	81638	11763	4900 523	48824	H. 4.58	27.1	12.8	51.3	14.3			105.5	7.7	12.3	1.	Due	10.			30.5	1.	25.	50.5		3.	5.4	3.	
																					1.	50.	50.5		.3.	5.4	3.	
					N. H. 2.26 6.84																							

Assessed Value	Rural	All Other	Personal Property	Total
Homestead	8951			8951
Non-Homestead	34450		5423	39873
Total	43401		5423	48,824

Taxes Levied — Local 1 Mill and Special School Taxes by Districts

Total Rate of Sch'l Tax (Mills)	Total Rate of all Taxes (Mills)	Local 1 Mill	Special	State Loan	Def.	Tuition	C.O.	Un B.&S.	Total School Taxes
87.9	228.48	3216	80403		162418	9648	17367	9648	282695
112.9	283.48	1666	83315		84148	4999	8998	4999	188125
		4887	163718		246561	14647	26365	14647	470820

All Other Taxes

Funds	Rate	Amounts
State—Non-Homestead,		8968
State—Homestead,		22375
County Revenue,		132313
County Road and Bridge,		62485
County Welfare,		254617
Bonds and Interest		69818
		571593
Town Revenue,		35153
Town Road and Bridge,		60053
Town Drag,		4887
Town State Loan, Due		45824
		148917
School Local 1 Mill,		4887
School Special,		163718
School State Loan,		
Deficiency		246561
Tuition		
Transportation		14647
Capital Outlay		26365
Bond & Int. Wrng.		14647
		470820
		1166168

Total Taxes Real Estate 10,287.97
Pers. Prop. 1373.76
Total 11,661.68

Total Levy, $ 11,661 68

Total Number of Acres 82,842.46

State of Minnesota, } ss.
COUNTY OF CASS

I, A. L. Pittman, Auditor of said County and State aforesaid, do hereby certify that the foregoing is true and correct Schedule, showing the valuation of all the taxable property, in the Town of Thunder Lake, in said County, the several rates of Taxation and Totals of the several Tax Funds levied thereon for the year A. D. 1923.

Witness my hand and official seal, this 14th day of January A. D. 1923.

SEAL

A. L. Pittman, County Auditor.
By Helen Pittman, Deputy.

ONE PAGE SEASONS

COLLECTIONS OF TAXES OF 195 ; OF , CASS CONTY, MINNESOTA

FUNDS	MARCH SETTLEMENT 19 53	JUNE SETTLEMENT 19 53	NOV. SETTLEMENT 19 53	Amount Collected from Nov. 1st to 1st Monday in Jan. 19 54	REDUCTIONS		Total Reductions and Collected	BALANCE UNCOLLECTED	ADDITIONS		Total Uncollected to First Monday in January, 19
State—Non-Homestead,	1298	4006	1760	49							
State—Homestead,	2725	10516	4638	131							
County Revenue,	16127	62225	27440	778							
County Road and Bridge,	7617	29391	12961	367							
County Welfare,	30528	117792	51944	1473							
County Bond and Interest,	8516	32835	14480	411							
Town Revenue,	4285	16532	7290	207							
Town Road and Bridge,	7320	28242	12458	353							
Town Drag,	595	2296	1013	29							
~~Town Poor Farm,~~ Fire	5957	22961	10126	287							
School Local 1 Mill,	595	2296	1013	29							
School Special,	24811	72059	31912	1260							
School State Loan,											
Deficiency	300052	1159755	51134	1450							
Tuition											
Transportation	1785	6889	3038	86							
B+B Un	1785	6889	3038	86							
CO.	3214	12399	5467	155							
	147198	543283	239708	7150							

		LOCAL 1 MILL	SPECIAL	STATE LOAN	Dig.	Trans	Bd&(Un)	CO.			TOTALS
MARCH SETTLEMENT	School District No.										
	C-1 a	198	4942		9984	593	593	1068			17338
	C-1 na	397	19869		20068	1192	1192	2146			44864
	Totals	595	24811		30052	1785	1785	3214			62248
JUNE SETTLEMENT	School District No.										
	C-1 a	1710	42747		86350	5130	5130	9233			150300
	C-1 na	586	29312		29605	1759	1759	3166			66187
	Totals	2296	72059		115955	6889	6889	12399			216457
NOVEMBER SETTLEMENT	School District No.										
	C-1-a	749	18715		37803	2246	2246	4042			65801
	C-1-na	264	13197		13331	792	792	1425			29801
	Totals	1013	31912		51134	3038	3038	5467			95602
NOVEMBER to JANUARY	School District No.										
	C1-a	07	175		354	21	21	38			616
	C1-na	22	1085		1096	65	65	117			2450
	Totals	29	1260		1450	86	86	155			3066
ADDITIONS	School District No.										
	Totals										
REDUCTIONS	School District No.										
	Totals										

Assessment Roll and Tax List of Real Property in the Town of Thunder Lake, Cass County, Minnesota, for Taxes for the Year 1952.

Form 5CD (52) WILLIS-DUNN DIVISION, MINNEAPOLIS

	IN WHOSE NAME ASSESSED	TO WHOM TRANSFERRED		DESCRIPTION OF PROPERTY: SUBDIVISION	Sec. or Lot	Town or Block	Reg.	Number of Acres of Land: Acres	100ths	No. School District	Indicate Homestead Tax Yes or No	Indicate Agricultural Tax Yes or No	TRUE AND FULL VALUATIONS: LAND Exclusive of Structures and Improvements (Dollars)	BUILDINGS and Other Structures (Dollars)	MACHINERY Permanently Attached to Real Estate (Dollars)	TOTAL True and Full Value (Dollars)	ASSESSED VALUATIONS: RURAL: Homestead Up to $4,000 20% (Dollars)	RURAL: Over $4,000 and Non-Homestead 33⅓% (Dollars)	ALL OTHER: Homestead Up to $4,000 25% (Dollars)	ALL OTHER: Over $4,000 and Non-Homestead 40% (Dollars)	MACHINERY Permanently Attached to Real Estate 33⅓% (Dollars)	TOTAL ASSESSED VALUE (Dollars)	Total Assessed Value as Equalized by the Board of Review (Dollars)	FINAL EQUALIZED VALUE (Dollars)
1	State of Minnesota			NE¼ of NE¼ Lot 1				1 40.26		0-1														
2	State of Minnesota			~~NE¼ of NE¼ by~~ Lot 2																				
3	State of Minnesota			SW¼ of NE¼																				
4	State of Minnesota			SE¼ of NE¼																				
5																								
6	State of Minnesota			~~NE¼ of NW¼~~ Lot 3																				
7	State of Minnesota			~~NW¼ of NW¼~~ Lot 4																				
8	Arnold B. & Sophie A. Anderson			SW¼ of NW¼				40			Yes		400	450		850	170					170		
9	"	"		W½ of SE¼ of NW¼				20			"		160			160	32					32		
10	State of Minnesota			E½ of SE¼ of NW¼																				
11	Arnold B. & Sophie A. Anderson			NE¼ of SW¼				40			"		320			320	64					64		
12	"	"		NW¼ of SW¼				40			"		320			320	64					64		
13	State of Minnesota			SW¼ of SW¼																				
14	State of Minnesota			SE¼ of SW¼																				
15																								
16	State of Minnesota			NE¼ of SE¼																				
17	State of Minnesota			NW¼ of SE¼																				
18	State of Minnesota			SW¼ of SE¼																				
19	State of Minnesota			SE¼ of SE¼																				
20																								
								140.00					1200	450		1650	330					330		

	SOLD FOR TAXES	VALUATIONS BY SCHOOL DISTRICTS AS EQUALIZED BY DEPARTMENT OF TAXATION: District No. 2-1 Rate 22 Mills	District No.... Rate.... Mills	District No.... Rate.... Mills	District No.... Rate.... Mills	District No.... Rate.... Mills	District No.... Rate.... Mills	Tax including State Homestead .....Mills	State Tax on Non-Homestead 2.6 .....Mills	SPECIAL TAXES	TOTAL TAXES		PAID	WHEN PAID	Number of Receipt	March Settlement 1953	June Settlement 1953	Penalty	November Settlement 1953	Penalty	Collections to First Monday in January 1954	Penalty	Delinquent on First Monday in January 1954	Total Delinquent Tax and Penalty	REMARKS
		Dollars	Dollars	Dollars	Dollars	Dollars	Dollars	$ cts.	$ cts.	$ cts.	$ cts.			Month Day Year		$ cts.	$ cts.	$ cts.	$ cts.	$ cts.	$ cts.	$ cts.	$ cts.	$ cts.	
1												1													
2												2													
3												3													
4												4													
5												5													
6												6													
7												7													
8		2170						38.84			38.84	8	Balance Paid	OCT 31 1953											
													Balance Paid	JUL 21 1953											
9		2 32						7.32			7.32	9	Balance Paid	OCT 31 1953											
													Part Paid	JUL 21 1953											
10												10			1583				38.00						Dem. 1.13
															10793				37.40						
11		2 64						14.62			14.62	11	Balance Paid	OCT 31 1953											
													Part Paid	JUL 21 1953											
12		2 64						14.62			14.62	12	Balance Paid	OCT 31 1953											
													Part Paid	JUL 21 1953											
13												13													
14												14													
15												15													
16												16													
17												17													
18												18													
19												19													
20												20													
		2330						75.40			76.40								75.40						

Assessment Roll and Tax List of Real Property in the Town of Pleasant Lake, Cass County, Minnesota, for Taxes for the Year 1952.

Form 3CD (52) MILLER-DAVIS COMPANY, MINNEAPOLIS

	IN WHOSE NAME ASSESSED	TO WHOM TRANSFERRED	DESCRIPTION OF PROPERTY: SUBDIVISION	Sec. or Lot	Town or Block	Rng.	Number of Acres of Land: Acres	100ths	No. School District	Indicate Homestead Tax Yes or No	Indicate Agricultural Tax Yes or No	TRUE AND FULL VALUATIONS: LAND Exclusive of Structures and Improvements	BUILDINGS and Other Structures	MACHINERY Permanently Attached to Real Estate	TOTAL True and Full Value	ASSESSED VALUATIONS: RURAL: Homestead Up to $4,000 20%	Over $4,000 and Non-Homestead 33⅓%	ALL OTHER: Homestead Up to $4,000 25%	Over $4,000 and Non-Homestead 40%	MACHINERY Permanently Attached to Real Estate 33⅓%	TOTAL ASSESSED VALUE	Total Assessed Value as Equalized by the Board of Review	FINAL EQUALIZED VALUE
												Dollars	Dollars	Dollars	Dollars	Dollars	Dollars	Dollars	Dollars	Dollars	Dollars	Dollars	Dollars
1	State of Minnesota		NE¼ of NE¼ Lot 1	2	140	26			C.1														
2	State of Minnesota		NW¼ of NE¼ Lot 2																				
3	State of Minnesota		SW¼ of NE¼																				
4	State of Minnesota		SE¼ of NE¼																				
5	James P. & Oscar E. Ruckebeck		330' of Lot 5				4.50			No		45			45		15				15		
6	State of Minnesota		NE¼ of NW¼ Lot 3																				
7	Raymond Brandes		E. 100' of W. 660' of S. ½ of S. ½ of NW¼ of NW¼				1			No		30			30		10				10		
8	Robert Jaquith, Ruckebeck, Richard J. & Martha L. Ortquist		330' x 660' of Lot 5				15			"		30	90		120		40				40		
9	J. Edward Gibson		SE¼ of NW¼ Lot 4				39.43			"		240			240	48					48		
10	" " "		Lot 5 Block 50 x 60 + Lots 1 & 2 Block 1 200'				20.25			Yes		40	650 450 Cabins		1500	210	150				360		
11	Frank A. + Ruby De Mann	ELNER	NE¼ of SW¼ Block 6 100' of W. 400' + Block 7 100'				39			Yes		250			250	50					50		
12	Geo. V. + Garrett J. Cooper		NW¼ of SW¼ Resubdivided Block				25			No		360	150		510		170				170		
13	Fred Haas		SW¼ of SW¼ Block 6 150' x 400' + W. 100' of S. 200'				32.46			"		450	300		750		250				250		
14	Reggie Thorstenson		SE¼ of SW¼				40			"		376	680		1056		352				352		
15	Frank A. + Ruby De Mann		E. 150' of S. ½ of S. ½ of SW¼				4.54			"		90	180		270		90				90		
16	Laurence J. + Elma Lynch		NE¼ of SE¼				40			"		285			285		95				95		
17	State of Minnesota		NW¼ of SE¼																				
18	Etta Rueter, Leo M. + Virginia L. McClellan		SW¼ of SE¼				40			Yes		320	660		980	196					196		
19	Willis J. Lundt		SE¼ of SE¼				40			"		200			200	40					40		
20	~~Frank A. + Ruby De Mann~~ Walter L. + Mae Colgrove		W. 300' of NE¼ of SE¼							No		60			60		30				20		
	(continued on next page)						346.43					3136	3160		6296	544	1122				1736		

VALUATIONS BY SCHOOL DISTRICTS AS EQUALIZED BY THE DEPARTMENT OF TAXATION

	SOLD FOR TAXES	District No. C-4 Rate 42.4 Mills	District No. Rate Mills	District No. C-1 Rate 42.4 Mills	District No. Rate Mills	District No. Rate Mills	District No. Rate Mills	Tax Including State Homestead	State Tax on Non-Homestead .96 Mills	SPECIAL TAXES	TOTAL TAXES		PAID	WHEN PAID Month Day Year	Number of Receipt	March Settlement 1953	June Settlement 1953	Penalty	November Settlement 1953	Penalty	Collections to First Monday in January 1954	Penalty	Delinquent on First Monday in January 1954	Total Delinquent Tax and Penalty	REMARKS
		Dollars	Dollars	Dollars	Dollars	Dollars	Dollars	$ cts.	$ cts.	$ cts.	$ cts.					$ cts.	$ cts.	$ cts.	$ cts.	$ cts.	$ cts.	$ cts.	$ cts.	$ cts.	
1												1													
2												2													
3												3													
4												4													
5				15				3.80	04		3.84	5	PAID IN FULL	MAY 29 1953	11463		3.84								
6												6													
7		10						2.28	02		2.30	7	PAID IN FULL	MAY 29 1953	11466		2.30								
8				40				10.14	10		10.24	8	PAID IN FULL	MAY 29 1953	11463		10.24								
9		N 48			N 210			10.96			10.96	9	PAID IN FULL	MAY 29 1953	11464		10.96								
10					150			9.26	34		9.60	10	PAID IN FULL	MAY 29 1953			9.60								
11		N 50						11.42			11.42	11	PAID IN FULL	MAY 29 1953	11469		11.42								
12		170						38.84	38		39.22	12	PAID IN FULL	MAY 29 1953	11465		39.22								
13		250	Abate. #5910					39.98	40		40.38	13	Balance Paid	OCT 7 1953	15832		28.88		11.54						17.30 Abated
								37.12	66		37.68	13	1st Half Paid	MAY 18 1953	3296										
14		#241 352	Abate. #5812					80.42	80		81.22	14	Balance Paid	OCT 8 1953	15833		40.61		7.59						33.02 Abated
												14	1st Half Paid	MAY 19 1953	3296										
15	SOLD FOR TAXES	90						20.56	20		20.76	15	PAID IN FULL	MAY 29 1953	11469		20.76								
16	SOLD FOR TAXES	95						21.70	22		21.92	16											21.92		
17												17													
18		N 196						44.78			44.78	18	Balance Paid	OCT 31 1953	15832		22.78		22.00						
													Part Paid	MAY 29 1953											
19		N 40						9.14			9.14	19	Balance Paid	OCT 31 1953	11467		4.22		4.92						
													Part Paid	MAY 29 1953											
20		20						4.66	04		4.60	20	PAID IN FULL	APR 10 1953	3779		4.60								
		N 334 + 727 + 821 +		N 210 + 205 + 415	544 1122 1736			20.78 + 10.22 = 40.68	2.70		40.968						29.39		46.05				21.92		50.32

Assessment Roll and Tax List of Real Property in the Town of Thunder Lake, Cass County, Minnesota, for Taxes for the Year 1952.

Form 5CD (52) WILLIS-GLYNN COMPANY, MINNEAPOLIS

In whose name assessed	To whom transferred	Description of property: Subdivision	Sec. or Lot	Town or Block	Reg.	Number of Acres of Land: Acres	100ths	No. School District	Indicates Homestead Tax or No	Indicates Agricultural Tax or No	True and Full Valuations: Land Exclusive of Structures and Improvements	Buildings and Other Structures	Machinery Permanently Attached to Real Estate	Total True and Full Value	Assessed Valuations: Rural: Homestead Up to $4,000 20%	Rural: Over $4,000 and Non-Homestead 33⅓%	All Other: Homestead Up to $4,000 25%	All Other: Over $4,000 and Non-Homestead 40%	Machinery Permanently Attached to Real Estate 33⅓%	Total Assessed Value	Total Assessed Value as Equalized by the Board of Review	Final Equalized Value
						Acres	100ths				Dollars	Dollars	Dollars	Dollars	Dollars	Dollars	Dollars	Dollars	Dollars	Dollars	Dollars	Dollars
		about 5 acres of N½ of S½ of NW¼																				
Kenneth & Lowell Anderson		1 NE¼ of NE¼	2	140	26	5		C-1	No		100	182		282		94				94		
Gottfried & Martha Siffert		2 W½ of E½ of E½ of NW¼				2			Yes		60	240		300	60					60		
		3 SW¼ of NE¼																				
		4 SE¼ of NE¼																				
		5																				
		6 NE¼ of NW¼																				
		7 NW¼ of NW¼																				
		8 SW¼ of NW¼																				
		9 SE¼ of NW¼																				
		10																				
		11 NE¼ of SW¼																				
		12 NW¼ of SW¼																				
		13 SW¼ of SW¼																				
		14 SE¼ of SW¼																				
		15																				
		16 NE¼ of SE¼																				
		17 NW¼ of SE¼																				
		18 SW¼ of SE¼																				
		19 SE¼ of SE¼																				
		20																				
						7	00				160	422		582	60	94				154		

Sold for Taxes	Valuations by School Districts as Equalized by Department of Taxation: District No. 1 Rate 44 Mills	District No. ..... Rate ..... Mills	District No. ..... Rate ..... Mills	District No. ..... Rate ..... Mills	District No. ..... Rate ..... Mills	District No. ..... Rate ..... Mills	Tax Including State Homestead ..... Mills	State Tax on Non-Homestead 2.26 Mills	Special Taxes	Total Taxes		Paid	When Paid: Month Day Year	Number of Receipt	March Settlement 1953	June Settlement 1953	Penalty	November Settlement 1953	Penalty	Collections to First Monday in January 1954	Penalty	Delinquent on First Monday in January 1954	Total Delinquent Tax and Penalty	Remarks
	Dollars	Dollars	Dollars	Dollars	Dollars	Dollars	$ cts.	$ cts.	$ cts.	$ cts.					$ cts.	$ cts.	$ cts.	$ cts.	$ cts.	$ cts.	$ cts.	$ cts.	$ cts.	
1	94						21 48	22		21 70	1	PAID IN FULL	MAY 29 1953	11463		21 70								
2	60						13 70			13 70	2	PAID IN FULL	MAY 29 1953	11462		13 70								
3											3													
4											4													
5											5													
6											6													
7											7													
8											8													
9											9													
10											10													
11											11													
12											12													
13											13													
14											14													
15											15													
16											16													
17											17													
18											18													
19											19													
20											20													
	60						35 18	22		35 40						35 40								
	94																							
	154																							

Assessment Roll and Tax List of Real Property in the Town of Meadow Lake, Cass County, Minnesota, for Taxes for the Year 1952.

Form 5CD (52) WILLIS-SUTTS COMPANY, SPRINGFIELD

	IN WHOSE NAME ASSESSED	TO WHOM TRANSFERRED	DESCRIPTION OF PROPERTY: SUBDIVISION	Sec. or Lot	Town or Block	Rng.	Number of Acres of Land: Acres	100ths	No. School District	Individual Homestead Tax or No	Individual Agricultural Tax or No	TRUE AND FULL VALUATIONS: LAND Exclusive of Structures and Improvements	BUILDINGS and Other Structures	MACHINERY Permanently Attached to Real Estate	TOTAL True and Full Value	ASSESSED VALUATIONS: RURAL: Homestead Up to $4,000 20%	RURAL: Over $4,000 and Non-Homestead 33⅓%	ALL OTHER: Homestead Up to $4,000 25%	ALL OTHER: Over $4,000 and Non-Homestead 40%	MACHINERY Permanently Attached to Real Estate 33⅓%	TOTAL ASSESSED VALUE	Total Assessed Values as Equalized by the Board of Review	FINAL EQUALIZED VALUE
												Dollars	Dollars	Dollars	Dollars	Dollars	Dollars	Dollars	Dollars	Dollars	Dollars	Dollars	Dollars
1	Roland L. & Leonia M. Dinger		Beginning at the N.E. cor. of Lot 6 of Sec. 26 T. 133 N. R. 26 W. thence W. 1 rod, thence S. 40 rods, thence E. 1 rod, thence N. 40 rods to the point of beginning, containing 2 acres, more or less.				2		C-1	Yes		255	190		445	89					89		
2			N W ¼ of N E ¼																				
3	State of Minnesota		S W ¼ of N E ¼																				
4	John & Corinne Kelner		Beginning at the N.E. cor. of Lot 1 of Sec. 10 T. 133 N. R. 26 W. thence S. 1 rod, thence W. 40 rods, thence N. 1 rod, thence E. 40 rods to the point of beginning, containing 2 acres, more or less. Lot 1				35	45		No		180			180		60				60		
5	Emil Olson, D.H. Nash & C.B. Nash		Lot 3 Section 10 T. 133 N. R. 26 W. containing 3 acres, more or less.				3			No		30	60		90		30				30		
6	Myron L. & Nellie Stenstrom		N E ¼ of N W ¼ Lot 3				32	02		No		300	150		450		150				150		
7	State of Minnesota		N E ¼ of N W ¼ Lot 4																				
8	State of Minnesota		S W ¼ of N W ¼																				
9	State of Minnesota		S E ¼ of N W ¼																				
10																							
11	State of Minnesota		N E ¼ of S W ¼																				
12	State of Minnesota		N W ¼ of S W ¼																				
13	State of Minnesota		S W ¼ of S W ¼																				
14	State of Minnesota		S E ¼ of S W ¼																				
15	Garfield A. & Nellie C. Murphy		Beginning at the N.E. cor. of the S.E. ¼ of the S.W. ¼ of Sec. 8 T. 133 N. R. 26 W. thence W. 1 rod, thence S. 40 rods, thence E. 1 rod, thence N. 40 rods to the point of beginning, containing 2 acres, more or less.				2			Yes No		60	380 120 cabins		560	88	40				128		
16	State of Minnesota		N E ¼ of S E ¼																				
17	State of Minnesota		N W ¼ of S E ¼																				
18	State of Minnesota		S W ¼ of S E ¼																				
19	State of Minnesota		S E ¼ of S E ¼																				
20																							
							87	67				825	900		1725	177	280				457		

VALUATIONS BY SCHOOL DISTRICTS AS EQUALIZED BY DEPARTMENT OF TAXATION

	SOLD FOR TAXES	District No. C-1 Rate 43 Mills	District No. Rate Mills	District No. Rate Mills	District No. Rate Mills	District No. Rate Mills	District No. Rate Mills	Tax including State Homestead Mills	State Tax on Non-Homestead 22 Mills	SPECIAL TAXES	TOTAL TAXES		PAID	WHEN PAID Month Day Year	Number of Receipt	March Settlement 1953	June Settlement 1953	Penalty	November Settlement 1953	Penalty	Collections to First Monday in January 1954	Penalty	Delinquent on First Monday in January 1954	Penalty	Total Delinquent Tax and Penalty	REMARKS
		Dollars	Dollars	Dollars	Dollars	Dollars	Dollars	$ cts.	$ cts.	$ cts.	$ cts.					$ cts.	$ cts.	$ cts.	$ cts.	$ cts.	$ cts.	$ cts.	$ cts.	$ cts.	$ cts.	
1	SOLD FOR TAXES	H 89						20 34			20 34	1	PAID IN FULL	MAY 27 1953	6196		20 34									
2												2														
3												3														
4		60						13 70	14		13 84	4	PAID IN FULL	MAY 29 1953	11470		13 84									
5		30						6 86	06		6 92	5	PAID IN FULL	MAY 27 1953	6941		6 92									
	CARRIED FOR TAXES	150						34 28	34		34 62	6	PAID IN FULL	AUG 21 1953	12772				34 62	87						
7												7														
8												8														
9												9														
10												10														
11												11														
12												12														
13												13														
14												14														
15		H 88 40						29 24	10		29 34	15	1st Half Paid 2nd Half Paid	MAY 11 1953 OCT 26 1953	6610 14490		14 67		14 67							
16												16														
17												17														
18												18														
19												19														
20												20														
		H 177 280 457						104 42	64		105 06						55 77		49 29							

Assessment Roll and Tax List of Real Property in the Town of Thunder Lake, Cass County, Minnesota, for Taxes for the Year 1952.

Form 5CD (12) WILLIS-DUNE COMPANY, MINNEAPOLIS

	IN WHOSE NAME ASSESSED	TO WHOM TRANSFERRED	SUBDIVISION	Sec. or Lot	Town or Block	Rng.	Number of Acres of Land: Acres	100ths	No. School District	Indicates Homestead Tax or No	Indicates Agricultural Tax or No	TRUE AND FULL VALUATIONS: LAND Exclusive of Structures and Improvements	BUILDINGS and Other Structures	MACHINERY Permanently Attached to Real Estate	TOTAL True and Full Value	ASSESSED VALUATIONS: RURAL: Homestead Up to $4,000 20%	RURAL: Over $4,000 and Non-Homestead 33⅓%	ALL OTHER: Homestead Up to $4,000 25%	ALL OTHER: Over $4,000 and Non-Homestead 40%	MACHINERY Permanently Attached to Real Estate 33⅓%	TOTAL ASSESSED VALUE	Total Assessed Value Equalized by the Board of Review	FINAL EQUALIZED VALUE
												Dollars	Dollars	Dollars	Dollars	Dollars	Dollars	Dollars	Dollars	Dollars	Dollars	Dollars	Dollars
	George Rose Steiner + Laurene Madson Steiner																						
	~~Grant M. Steiner~~																						
1	" " " "		NE¼ of NE¼	Lot 1	T 140	R 26	34.12	C-1		No		270			270		90				90		
2	" " " "		~~NW¼ of NE¼~~	Lot 2			34.77			"		270			270		90				90		
3	" " " "		SW¼ of NE¼				40			"		270			270		90				90		
4	" " " "		SE¼ of NE¼				40			"		270			270		90				90		
5																							
6	" " " "		~~NE¼ of NW¼~~	Lot 3			37.62			No		240			240		80				80		
7	Lowell Eie		NW¼ of NW¼	Lot 4			37.87			"		360			360		120				120		
8	State of Minnesota		SW¼ of NW¼																				
9	George Rose Steiner + Laurene Madson Steiner		SE¼ of NW¼				40			No		240			240		80				80		
10	~~Grant M. Steiner~~																						
11	" " " "		~~NE¼ of SW¼~~	Lot 6			45.32			No		450			450		150				150		
12	Agnes Cecilia Peterson		NW¼ of SW¼	Lot 5			19.25			Yes		520	210		994	146	88				234		
13			SW¼ of SW¼							No			264 cabins										
14			SE¼ of SW¼																				
15																							
16	George Rose Steiner + Laurene Madson Steiner		NE¼ of SE¼				40			No		315			315		105				105		
17	~~Grant M. Steiner~~ " "		~~NW¼ of SE¼~~	Lot 7			59			"		300	159		459		153				153		
18			SW¼ of SE¼																				
19	" " " "		~~SE¼ of SE¼~~	Lot 8			34.15			"		270			270		90				90		
20																							
							475.13					3775	633		4408	146	1226				1372		

	SOLD FOR TAXES	VALUATIONS BY SCHOOL DISTRICTS AS EQUALIZED BY DEPARTMENT OF TAXATION: District No. 1 Rate 43.5 Mills	District No. 1 Rate 45.5 Mills	District No. 1 Rate 45.5 Mills	District No. ..... Rate ..... Mills	District No. ..... Rate ..... Mills	District No. ..... Rate ..... Mills	Tax including State Homestead ..... Mills	State Tax on Non-Homestead 2.6 Mills	SPECIAL TAXES	TOTAL TAXES	PAID	WHEN PAID (Month Day Year)	Number of Receipt	March Settlement 1953	June Settlement 1953	Penalty	November Settlement 1953	Penalty	Collections to First Monday in January 1954	Penalty	Delinquent on First Monday in January 1954	Penalty	Total Delinquent Tax and Penalty	REMARKS
		Dollars	Dollars	Dollars	Dollars	Dollars	Dollars	$ cts.	$ cts.	$ cts.	$ cts.				$ cts.	$ cts.	$ cts.	$ cts.	$ cts.	$ cts.	$ cts.	$ cts.	$ cts.	$ cts.	
1		90						20.56	20		20.76	1	2nd Half Paid SEP 28 1953			10.38		10.38							
													1st Half Paid MAY 18 1953												
2		90						20.56	20		20.76	2	2nd Half Paid SEP 28 1953			10.38		10.38							
													1st Half Paid MAY 18 1953												
3		90						20.56	20		20.76	3	2nd Half Paid SEP 28 1953	3240		10.38		10.38							
													1st Half Paid MAY 18 1953	5268											
4		90						20.56	20		20.76	4	2nd Half Paid SEP 28 1953			10.38		10.38							
													1st Half Paid MAY 18 1953												
5																									
6		80						18.28	18		18.46	6	2nd Half Paid SEP 28 1953	3240		9.23		9.23							
													1st Half Paid MAY 18 1953	5268											
7		120						27.42	28		27.70	7	PAID IN FULL MAY 29 1953	11471		27.70									
8																									
9		80						18.28	18		18.46	9	2nd Half Paid SEP 28 1953	3240		9.23		9.23							
													1st Half Paid MAY 18 1953	5268											
10																									
11		150						34.28	34		34.62	11	2nd Half Paid SEP 28 1953	3240		17.31		17.31							
													1st Half Paid MAY 18 1953	5268											
12				# 146				59.32	18 20		59.52	12	Balance Paid OCT 31 1953	5833		29.52									
				88									Park Fund MAY 29 1953	11472		30.00									
13																									
14																									
15																									
16		105						24.00	24		24.24	16	2nd Half Paid SEP 28 1953			12.12		12.12							
													1st Half Paid MAY 18 1953												
17		153						34.96	34		35.30	17	2nd Half Paid SEP 28 1953	3240		17.65		17.65							
													1st Half Paid MAY 18 1953	5268											
18																									
19		90						20.56	20		20.76	19	2nd Half Paid SEP 28 1953	3240		10.38		10.38							
													1st Half Paid MAY 18 1953	5268											
20																									
	1138			# 146 = 146				260.00																	
				88 = 1226				59.32	276		322.10					175.14		146.96							
	1138			234 = 1372				319.32																	

Assessment Roll and Tax List of Real Property in the Town of Thunder Lake, Cass County, Minnesota, for Taxes for the Year 1952.

Form SCD (52)

In Whose Name Assessed	To Whom Transferred		Subdivision	Sec. or Lot	Town or Block	Rng.	Number of Acres of Land (Acres, 100ths)	No. School District	Indicate Homestead Yes or No	Indicate Agricultural Yes or No	Land Exclusive of Structures and Improvements (Dollars)	Buildings and Other Structures (Dollars)	Machinery Permanently Attached to Real Estate (Dollars)	Total True and Full Value (Dollars)	Rural: Homestead Up to $4,000 20% (Dollars)	Rural: Over $4,000 and Non-Homestead 33⅓% (Dollars)	All Other: Homestead Up to $4,000 25% (Dollars)	All Other: Over $4,000 and Non-Homestead 40% (Dollars)	Machinery Permanently Attached to Real Estate 33⅓% (Dollars)	Total Assessed Value (Dollars)	Total Assessed Value as Equalized by the Board of Review (Dollars)	Final Equalized Value (Dollars)
Harry R. Raschick		1	NE¼ of NE¼ Lot 1	5	140	26	40.20	C-1	No		240			240		80				80		
State of Minnesota		2	NW¼ of NE¼ Lot 2.																			
~~William B. & Effie M. Van Epps~~ Frank C. Pilz	C.B. Christiansen	3	SW¼ of NE¼				40		Yes		260	600		860	172					172		
Frank X & Elsie K. Henke		4	SE¼ of NE¼				40		No		390			390		130				130		
		5																				
		6	NE¼ of NW¼																			
		7	NW¼ of NW¼																			
State of Minnesota		8	SW¼ of NW¼ } Lot 3																			
		9	SE¼ of NW¼ }																			
		10																				
State of Minnesota		11	NE¼ of SW¼																			
Carson F. Musick		12	~~NW¼ of SW¼~~ Lot 4				31.50		Yes		120			120	24					24		
"	"	13	SW¼ of SW¼				40		Yes		240			240	48					48		
"	"	14	~~SE¼ of SW¼~~ Lot 7				49.50		Yes		190			190	38					38		
		15																				
Frank X & Elsie K. Henke		16	~~NE¼ of SE¼~~ Lot 6				9.75		No		192			192		64				64		
~~William B. & Effie M. Van Epps~~ Frank C. Pilz	C.B. Christiansen	17	~~NW¼ of SE¼~~ Lot 5				25.10		Yes		120			120	24					24		
		18	SW¼ of SE¼																			
		19	SE¼ of SE¼																			
		20																				
							276.05				1752	600		2352	306	274				580		

	Sold for Taxes	District No. C-1 Rate 22.48 Mills (Dollars)	District No. Rate Mills	District No. Rate Mills	District No. Rate Mills	District No. Rate Mills	District No. Rate Mills	Tax Including State Homestead	State Tax on Non-Homestead 2.26 Mills	Special Taxes	Total Taxes		Paid	When Paid (Month Day Year)	Number of Receipt	March Settlement 1953	June Settlement 1953	Penalty	November Settlement 1953	Penalty	Collections to First Monday in January 1954	Penalty	Delinquent on First Monday in January 1954	Total Delinquent Tax and Penalty	Remarks
1	SOLD FOR TAXES	80						18.28	.18		18.46	1											18.46		
2												2													
3	SOLD FOR TAXES	H 172						39.30			39.30	3	PAID IN FULL	MAY 29 1953	6742		39.30								
4		130						29.70	.30		30.00	4	2nd Half Paid / 1st Half Paid	JUL 8 1953 / APR 17 1953	11146 / 3276		15.00		15.00						
5												5													
6												6													
7												7													
8												8													
9												9													
10												10													
11												11													
12	SOLD FOR TAXES	H 24						5.48			5.48	12											5.48		
13	SOLD FOR TAXES	H 48						10.96			10.96	13											10.96		
14	SOLD FOR TAXES	H 38						8.68			8.68	14											8.68		
15												15													
16		64						14.62	.14		14.76	16	2nd Half Paid / 1st Half Paid	JUL 8 1953 / APR 17 1953	11146 / 3276		7.38		7.38						
17	SOLD FOR TAXES	H 24						5.48			5.48	17	PAID IN FULL	MAY 29 1953	6742		5.48								
18												18													
19												19													
20												20													
		H: 306 / 274 / 580						132.50	.62		133.12						67.16		22.38				43.58		

Assessment Roll and Tax List of Real Property in the .... of Thunder Lake .... Cass County, Minnesota, for Taxes for the Year 1952.

Form SCD (52)

100' X 500' of Lot 2 & 1/2 ac of Lot 3

Sec 6-140-26

Line	In Whose Name Assessed	To Whom Transferred	Description / Subdivision
1	Mrs Hugo Eisenach		NE¼ of NE¼ — 1.05 acs. of Lot
2	Ella Doretta Meeske		NW¼ of NE¼ — 1.11 acs of Lot
3	State of Minnesota		SW¼ of NE¼ — 2.6 acs of Lot
4	Irvin C. & Eleanora Becker		SE¼ of NE¼ — 3.10 acs of Lot
5	Wilhelmena Bluhm		100' x 500' of Lot 2 & tracts C & D, E
6	Cecil A. Bluhm		NE¼ of NW¼ — Lots 1 & 3 less 51.75
7	" "		NW¼ of NW¼ — Lot 2 less 9.11 a
8	Earl M. Bluhm		SW¼ of NW¼ — Tract C & D of Lot
9	Eleanor G. Bluhm		SE¼ of NW¼ — Tract E. of Lots
10	Hugh & Hattie Eisenach		5.15 acs of Lots
11	Cecil Bluhm		NE¼ of SW¼ — Lot 5 less pla
12	Alva & Ellen Elliot		NW¼ of SW¼
13	" "		SW¼ of SW¼
14	Cecil A. Bluhm		SE¼ of SW¼
15			
16			NE¼ of SE¼
17	Cecil A. Bluhm		NW¼ of SE¼ Lot
18			SW¼ of SE¼
19	Thomas Musick		SE¼ of SE¼ Lot
20			



338 34 2551 1346 3897 582 329 911

Line	Sold for Taxes	District No. C-1, Rate 72.48 Mills (Dollars)	District No. C-1, Rate 48.13 Mills (Dollars)	Tax Including State Homestead	State Tax on Non-Homestead 2.26 Mills	Special Taxes	Total Taxes	Paid	When Paid (Month Day Year)	Number of Receipt	June Settlement 1953	November Settlement 1953	Delinquent on First Monday in January 1954	Remarks
1	C J	10		2 28	02		2 30	2nd Half Paid / 1st Half Paid	SEP 30 1953 / MAR 23 1953	13243 / 3649	1 15	1 15		
2	SOLD FOR TAXES	25		5 72	06		5 78	PAID IN FULL	MAY 29 1953	1427	5 78			
3														
4	SOLD FOR TAXES	12		2 74	02		2 76	PAID IN FULL	MAY 29 1953	1427	2 76			
5	SOLD FOR TAXES	H 24		5 48			5 48						5 48	
6		H 122		27 88			27 88	Balance Paid / Part Paid	OCT 20 1953 / MAY 29 1953	13875 / 11475	13 99	13 89		
7		H 46		10 52			10 52	Balance Paid / Part Paid	OCT 20 1953 / MAY 29 1953	11475	5 26	5 26		
8		10		2 28	02		2 30	PAID IN FULL	MAY 29 1953	11476	2 30			
9		10		2 28	02		2 30	PAID IN FULL	MAY 29 1953	11477	2 30			
10	C J	~~120~~ 60 Abate. #5681		~~27 42~~ 13 71	~~28~~ 14		~~27 70~~ 13 85	All 1st Half Paid	MAR 23 1953	3649	13 85			13.85 Abated
11		H 52		11 88			11 88	Balance Paid / Part Paid	OCT 20 1953 / MAY 29 1953	13875 / 11475	5 94	5 94		
12			H 114 / 142	64 90	32		65 22						65 22 / 71 74	
13		H 64		14 62			14 62						14 62 / 16 08	
14		H 48		10 96			10 96	Balance Paid / Part Paid	OCT 20 1953 / MAY 29 1953	13875 / 11475	5 48	5 48		
15														
16														
17		H 36		8 22			8 22	Balance Paid / Part Paid	OCT 20 1953 / MAY 29 1953	13875 / 11475	4 11	4 11		
18														
19	SOLD FOR TAXES	H 76		17 36			17 36						17 36	
20														
		H 468 / 187 / 655	H 114 = 582 / 142 = 329 / 256 = 911	149 64 / 64 90 / 214 54	74		215 28				62 92	35 83	102 68	13.85

Assessment Roll and Ta... Cass County, Minnesota, for Taxes for the Year 1952.

Form 3CD (52) 10,000-5-52 Edition, Minnesota

IN WHOSE NAME ASSESSED	TO WHOM TRANSFERRED	DESCRIPTION OF PROPERTY: SUBDIVISION	Sec. or Lot	Town or Block	Rng.	Number of Acres of Land: Acres	100ths	No. School District	Indicate Homestead Tax No.	Indicate Agricultural Tax No.	TRUE AND FULL VALUATIONS: LAND Exclusive of Structures and Improvements	BUILDINGS and Other Structures	MACHINERY Permanently Attached to Real Estate	TOTAL True and Full Value	ASSESSED VALUATIONS: RURAL: Homestead Up to $4,000 20%	RURAL: Over $4,000 and Non-Homestead 33⅓%	ALL OTHER: Homestead Up to $4,000 25%	ALL OTHER: Over $4,000 and Non-Homestead 40%	MACHINERY Permanently Attached to Real Estate 33⅓%	TOTAL ASSESSED VALUE	Total Assessed Value as Equalized by the Board of Review	FINAL EQUALIZED VALUE
						Acres					Dollars	Dollars	Dollars	Dollars	Dollars	Dollars	Dollars	Dollars	Dollars	Dollars	Dollars	Dollars
Mrs Hugo Eisenach		1 1.05 acs of NE¼ of NE¼	6	140	26	1.05		C-1	No		30			30		10				10		
Ella Doretta Meeske		2 1.11 acs of Lot 2				1.11			"		30	45		75		25				25		
State of Minnesota		3 2.6 acs of Lot 2																				
Irvin C. & Eleanora Becker		4 3.10 acs of Lot 2				3.10			No		36			36		12				12		
Wilhelmina Bluhm		5 100'x500' of Lot 2 & 44 sq. rds. of Lot 3 Beg. at S.E. Cor. of Lot 4																				
Cecil A. Bluhm		6 Lot 3 less 2.15 acs				49.90			"	Yes	40	80		120	24					24		5.48
" "		7 NW¼ of NW¼ Lot 2 less 1 acre				3.25			"		355	255		610	122					122		
Earl M. Bluhm		8 NW¼ of NW¼ Lot 2 less 2.15 acs									230			230	46					46		
Eleanor L. Bluhm		9 Tract C. Sec 22 Lot 3							No		30			30		10				10		
Hugh & Annie Eisenach		10 SE acs of Lot 3				5.15			"		30			30		10				10		
Cecil A. Bluhm		11 Lot 5 less platted				34.40			No		300	60		360		120				120		
Alva & Ellen Elliot		12 NW¼ of SW¼ Lot 6				9			Yes		260			260	52					52		
" "		13 SW¼ of SW¼ Lot 7				38.48			Yes		270	300 426		996	114	142				256		
Cecil A. Bluhm		14 SE¼ of SW¼ Lot 8 less 9 acs + Oak Park Beach				31 / 34			Yes		320			320	64					64		
		15							"		240			240	48					48		
		16 NE¼ of SE¼																				
Cecil A. Bluhm		17 NW¼ of SE¼ Lot 4				31			Yes		180			180	36					36		
		18 SW¼ of SE¼																				
Thomas Musick		19 SE¼ of SE¼ Lot 10				48.30			Yes		200	180		380	76					76		
		20																				
						338.24					2551	1346		3897	582	329				911		

VALUATIONS BY SCHOOL DISTRICTS AS EQUALIZED BY DEPARTMENT OF TAXATION

SOLD FOR TAXES	District No. C-1 Rate 62.46 Mills	District No. ..... Rate ..... Mills	District No. C-4 Rate 64.35 Mills	District No. ..... Rate ..... Mills	District No. ..... Rate ..... Mills	District No. ..... Rate ..... Mills	Tax including State Homestead ..... Mills	State Tax on Non-Homestead 2.26 Mills	SPECIAL TAXES	TOTAL TAXES		PAID	WHEN PAID	Number of Receipt	March Settlement 1953	June Settlement 1953	Penalty	November Settlement 1953	Penalty	Collections to First Monday in January 1954	Penalty	Delinquent on First Monday in January 1954	Total Delinquent Tax and Penalty	REMARKS
	Dollars	Dollars	Dollars	Dollars	Dollars	Dollars	$ cts.	$ cts.	$ cts.	$ cts.			Month Day Year		$ cts.	$ cts.	$ cts.	$ cts.	$ cts.	$ cts.	$ cts.	$ cts.	$ cts.	
C-1	10						228	02		230	1	2nd Half Paid	SEP 30 1953	3875		1.03		1.15						
2 SOLD FOR TAXES	25						572	06		578	2	1st Half Paid	MAY 23 1953	3649		5.72								
3											3	PAID IN FULL	MAY 29 1953	1427										
4 SOLD FOR TAXES	12						274	02		276	4	PAID IN FULL	MAY 29 1953	1427		2.74								
5 SOLD FOR TAXES	24						548			548	5											5.48		
6	122						2788			2788	6	Balance Paid / First Paid	OCT 20 1953 / MAY 29 1953	13875		13.99		13.99						
7	46						1052			1052	7	Balance Paid / Third Paid	OCT 20 1953 / MAY 29 1953	11475		5.26		5.26						
8	10						228	02		230	8	PAID IN FULL	MAY 29 1953	11476		2.30								
9	10						228	02		230	9	PAID IN FULL	MAY 29 1953	11477		2.30								
10	~~183~~	Abate. #5681					1376 / ~~2742~~	~~44~~ / ~~28~~		1386 / ~~2770~~	10	1st Half Paid	MAR 23 1953	3649		13.86								13.85 Abated
11	52						1188			1188	11	Balance Paid / First Paid	OCT 20 1953 / MAY 29 1953	13875 / 11475		5.78		5.94						
12		114 / 142					6490	32		6522	12											65.22	71.74	
13	64						1462			1462	13	Balance Paid / First Paid	OCT 20 1953 / MAY 29 1953	13875 / 11475								14.62	16.08	
14	48						1096			1096	14					5.48		5.48						
15											15													
16											16	Balance Paid / First Paid	OCT 20 1953 / MAY 29 1953	13875 / 11475										
17	36						822			822	17					4.11		4.11						
18											18													
19 SOLD FOR TAXES	76						1736			1736	19											17.36		
20											20													
	~~468~~ / 187 / 655	114 / 142 / 256	582 / 329 / 911				14964 / 6499 / 21463	74		21537						62.92		35.83				102.68	13.85	

Form SCD (52) WILLIS-GUTZ COMPANY, MINNEAPOLIS

Assessment Roll and Tax List of Real Property in the Town of Lowander Lake, Cass County, Minnesota, for Taxes for the Year 1952.

	IN WHOSE NAME ASSESSED	TO WHOM TRANSFERRED	DESCRIPTION OF PROPERTY: SUBDIVISION	Sec. or Lot	Town or Block	Reg.	Number of Acres of Land (Acres / 100ths)	No. School District	Indicate Homestead Tax or No	Indicate Agricultural Tax or No	TRUE AND FULL VALUATIONS: LAND Exclusive of Structures and Improvements (Dollars)	BUILDINGS and Other Structures (Dollars)	MACHINERY Permanently Attached to Real Estate (Dollars)	TOTAL True and Full Value (Dollars)	ASSESSED VALUATIONS: RURAL: Homestead Up to $4,000 20% (Dollars)	RURAL: Over $4,000 and Non-Homestead 33⅓% (Dollars)	ALL OTHER: Homestead Up to $4,000 25% (Dollars)	ALL OTHER: Over $4,000 and Non-Homestead 40% (Dollars)	MACHINERY Permanently Attached to Real Estate 33⅓% (Dollars)	TOTAL ASSESSED VALUE (Dollars)	Total Assessed Value as Equalized by Board of Review (Dollars)	FINAL EQUALIZED VALUE (Dollars)
1	Thomas J. Wheeler		Tract 1 of NE¼ of NW¼ 2 & 3	6	140	26		C-1	No		30			30		10				10		
2	Roberta L. Mix		Tract 2 of NW¼ of NE¼ 2 & 3						"		30			30		10				10		
3	Emma A. Morse		Tract 3 of SW¼ of NE¼ 2 & 3						"		30			30		10				10		
4	Arthur R. Bluhm		Tract 4 of SE¼ of NE¼ 2 & 3						"		30			30		10				10		
5	Howard G. Bluhm		Tract 5 of Lots 2 & 3						"		30			30		10				10		
6			NE¼ of NW¼																			
7			NW¼ of NW¼																			
8			SW¼ of NW¼																			
9			SE¼ of NW¼																			
10																						
11			NE¼ of SW¼																			
12			NW¼ of SW¼																			
13			SW¼ of SW¼																			
14			SE¼ of SW¼																			
15																						
16			NE¼ of SE¼																			
17			NW¼ of SE¼																			
18			SW¼ of SE¼																			
19			SE¼ of SE¼																			
20																						
											150			150		50				50		

	SOLD FOR TAXES	VALUATIONS BY SCHOOL DISTRICTS AS EQUALIZED BY DEPARTMENT OF TAXATION: District No. C-1 Rate 22 Mills (Dollars)	District No. ..... Rate ..... Mills (Dollars)	District No. ..... Rate ..... Mills (Dollars)	District No. ..... Rate ..... Mills (Dollars)	District No. ..... Rate ..... Mills (Dollars)	District No. ..... Rate ..... Mills (Dollars)	Tax including State Homestead ..... Mills ($ cts.)	State Tax on Non-Homestead 2.6 Mills ($ cts.)	SPECIAL TAXES ($ cts.)	TOTAL TAXES ($ cts.)		PAID	WHEN PAID (Month Day Year)	Number of Receipt	March Settlement 1953 ($ cts.)	June Settlement 1953 ($ cts.)	Penalty ($ cts.)	November Settlement 1953 ($ cts.)	Penalty ($ cts.)	Collections to First Monday in January 1954 ($ cts.)	Penalty ($ cts.)	Delinquent on First Monday in January 1954 ($ cts.)	Total Delinquent Tax and Penalty ($ cts.)	REMARKS
1		10						2 28	02		230	1	PAID IN FULL	SEP 1 1953	12123				230					
2	SOLD FOR TAXES	10						2 28	02		230	2	2nd Half Paid 1st Half Paid	OCT 2 1953 MAY 29 1953	13414 11473		115		115					
3		10						2 28	02		230	3	PAID IN FULL	MAY 29 1953	11479		230							
4		10						2 28	02		230	4	PAID IN FULL	MAY 29 1953	11478		230							
5		10						2 28	02		230	5	PAID IN FULL	JUL 21 1953	10794				231	04				
6												6												
7												7												
8												8												
9												9												
10												10												
11												11												
12												12												
13												13												
14												14												
15												15												
16												16												
17												17												
18												18												
19												19												
20												20												
		50						11 40	10		1150						575		575					

COUNTY AUDITOR'S DUPLICATE

TAX TRANSFER RECORDS

BOOK NUMBER

Plat of P

Form 5CD (52) WILLIS-DUNN COMPANY, MINNEAPOLIS

Assessment Roll and Tax List of Real Property in the Town of Thunder Lake, Cass County, Minnesota, for Taxes for the Year 1952.

No.	In whose name assessed	To whom transferred	Description of property: Subdivision	Sec. or Lot	Town or Block	Reg.	Number of Acres of Land: Acres	100ths	No. School District	Indicate Homestead Yes or No	Indicate Agricultural Yes or No	True and Full Valuations: Land Exclusive of Structures and Improvements (Dollars)	Buildings and Other Structures (Dollars)	Machinery Permanently Attached to Real Estate (Dollars)	Total True and Full Value (Dollars)	Assessed Valuations: Rural: Homestead Up to $4,000 20% (Dollars)	Rural: Over $4,000 and Non-Homestead 33⅓% (Dollars)	All Other: Homestead Up to $4,000 25% (Dollars)	All Other: Over $4,000 and Non-Homestead 40% (Dollars)	Machinery Permanently Attached to Real Estate 33⅓% (Dollars)	Total Assessed Value (Dollars)	Total Assessed Value as Equalized by the Board of Review (Dollars)	Final Equalized Value (Dollars)
1			NE¼ of NE¼	7	143	26		2-1															
2			NW¼ of NE¼																				
3	State of Minnesota		SW¼ of NE¼ Lot 3																				
4	State of Minnesota		SE¼ of NE¼ Lot 2																				
5	Wayne D. Smith & Michael D. Collins & Carl V. Smith		Lot 4				17.80			No		315	351		666		222				222		
6	Dewey H. & Lydia A. Marston		N½ of NW¼ Lot 4				17.80			"		432	360		792		264				264		
7	Peckes Lumber Bridge & Supply Co.		NW¼ of NW¼ Lot 5				36.88			"		240			240		80				80		
8	Walton Andrews & Harold Myers		SW¼ of NW¼ Lot 6				36.40			"		210			210		70				70		
9	State of Minnesota		SE¼ of NW¼																				
10																							
11	Myers & Andrews		NE¼ of SW¼				40			Not		321			321		107				107		
12	" "		NW¼ of SW¼ Lot 7				35.92			Not		288			288		96				96		
13	" "		SW¼ of SW¼ Lot 8				35.44			"		288			288		96				96		
14	" "		SE¼ of SW¼				40			"		321			321		107				107		
15																							
16	Walton Andrews & Harold Myers		NE¼ of SE¼				40			Not		240			240		80				80		
17	" "		NW¼ of SE¼				40			"		240			240		80				80		
18	" "		SW¼ of SE¼				40			"		240			240		80				80		
19	Harold Myers		SE¼ of SE¼				40			"		240			240		80				80		
20																							
							442.84					3375	711		4086		1362				1362		

Validations by School Districts as Equalized by Department of Taxation: District No. 2-1, Rate 43.4 Mills; District No. ....., Rate ..... Mills; District No. ....., Rate ..... Mills; District No. ....., Rate ..... Mills; District No. ....., Rate ..... Mills; District No. ....., Rate ..... Mills

No.	Sold for Taxes	Dollars	Tax including State Homestead ..... Mills $ cts.	State Tax on Non-Homestead 2.6 Mills $ cts.	Special Taxes $ cts.	Total Taxes $ cts.	No.	Paid	When Paid: Month Day Year	Number of Receipt	March Settlement 1953 $ cts.	June Settlement 1953 $ cts.	Penalty $ cts.	November Settlement 1953 $ cts.	Penalty $ cts.	Collections to First Monday in January 1954 $ cts.	Penalty $ cts.	Delinquent on First Monday in January 1954 $ cts.	Total Delinquent Tax and Penalty $ cts.	Remarks
1							1													
2							2													
3							3													
4							4													
5		222	50.92	.50		51.42	5	PAID IN FULL MAY 29 1953		1480		51.42								
6		264	60.32	.60		60.92	6	PAID IN FULL MAY 14 1953		5513		60.92								
7	SOLD FOR TAXES	80	18.28	.18		18.46	7											18.46		
8	SOLD FOR TAXES	70	16.00	.16		16.16	8											16.16		
9							9													
10							10													
11	SOLD FOR TAXES	107	24.44	.24		24.68	11											24.68		
12	SOLD FOR TAXES	96	21.94	.22		22.16	12											22.16		
13	SOLD FOR TAXES	96	21.94	.22		22.16	13											22.16		
14	SOLD FOR TAXES	107	24.44	.24		24.68	14											24.68		
15							15													
16	SOLD FOR TAXES	80	18.28	.18		18.46	16											18.46		
17	SOLD FOR TAXES	80	18.28	.18		18.46	17											18.46		
18	SOLD FOR TAXES	80	18.28	.18		18.46	18											18.46		
19	SOLD FOR TAXES	80	18.28	.18		18.46	19											18.46		
20							20													
		1362	311.20	3.08		314.28						112.14						202.14		

Assessment Roll and Tax List of Real Property in the Town of Thunder Lake, Cass County, Minnesota, for Taxes for the Year 1952.

Form SCD (52) SELLER-BATE COMPANY, MINNEAPOLIS

	IN WHOSE NAME ASSESSED	TO WHOM TRANSFERRED	DESCRIPTION OF PROPERTY: SUBDIVISION	Sec. or Lot	Town or Block	Rng.	Number of Acres of Land: Acres	100ths	No. School District	Indicate Agricultural Land Yes or No	TRUE AND FULL VALUATIONS: LAND Exclusive of Structures and Improvements	BUILDINGS and Other Structures	MACHINERY Permanently Attached to Real Estate	TOTAL True and Full Value	ASSESSED VALUATIONS: RURAL: Homestead Up to $4,000 20%	RURAL: Over $4,000 and Non-Homestead 33⅓%	ALL OTHER: Homestead Up to $4,000 25%	ALL OTHER: Over $4,000 and Non-Homestead 40%	MACHINERY Permanently Attached to Real Estate 33⅓%	TOTAL ASSESSED VALUE	Total Assessed Value as Equalized by the Board of Review	FINAL EQUALIZED VALUE
							Acres	100ths			Dollars	Dollars	Dollars	Dollars	Dollars	Dollars	Dollars	Dollars	Dollars	Dollars	Dollars	Dollars
1			NE¼ of NE¼	8	140	26			61													
2			NW¼ of NE¼																			
3			SW¼ of NE¼																			
4			SE¼ of NE¼																			
5																						
6	John E. ~~[illegible]~~ Lange		NE¼ of NW¼ Lot 1				53.35		No		696			696		232				232		
7	" "		NW¼ of NW¼ Lot 2				39.35		"		300			300		100				100		
8	E. L. Hatchouse		SW¼ of NW¼				17.04		No		595	480 660		1735	215	220				435		
9			Platted ~~[illegible]~~ Ditchwood Cottage Lots 3 & 4 of road				less 648 sq ft															
10	State of Minnesota																					
11			NE¼ of SW¼																			
12			NW¼ of SW¼																			
13	Frank X. Henke		SW¼ of SW¼				40		No		600			600		200				200		
14	Louis C. & Anna C. Henke		~~SE¼ of SW¼~~ Lot 5				35.15		No		900	12075		12975		4325				4325		
15																						
16			NE¼ of SE¼																			
17			NW¼ of SE¼																			
18			SW¼ of SE¼																			
19	~~Victor E. Hatcher~~ Anna C. & Louis C. Henke		SE¼ of SE¼ Lot 6				15		No		15			15		5				5		
20							206.95				3106	13615		16721	215	5082				5297		

Cass County, Minnesota, for Taxes for the Year 1952.

	SOLD FOR TAXES	VALUATIONS BY SCHOOL DISTRICTS AS EQUALIZED BY DEPARTMENT OF TAXATION: District No. 61 Rate 48 Mills	District No. 21 Rate 48 Mills	District No. ..... Rate ..... Mills	District No. ..... Rate ..... Mills	District No. ..... Rate ..... Mills	District No. ..... Rate ..... Mills	Tax including State Homestead ..... Mills	State Tax on Non-Homestead 6.6 Mills	SPECIAL TAXES	TOTAL TAXES		PAID	WHEN PAID	Number of Receipt	March Settlement 1953	June Settlement 1953	Penalty	November Settlement 1953	Penalty	Collections to First Monday in January 1954	Penalty	Delinquent on First Monday in January 1954	Penalty	Total Delinquent Tax and Penalty	REMARKS
		Dollars	Dollars	Dollars	Dollars	Dollars	Dollars	$ cts.	$ cts.	$ cts.	$ cts.			Month Day Year			$ cts.	$ cts.	$ cts.	$ cts.	$ cts.	$ cts.	$ cts.	$ cts.	$ cts.	
1												1														
2												2														
3												3														
4												4														
5												5														
6		232						53.00	5.2		53.52	6	PAID IN FULL	MAY 29 1953	11481		53.52									
7		100						22.84	2.2		23.06	7	PAID IN FULL	MAY 29 1953			23.06									
8	SOLD FOR TAXES			215 220				110.26	5.0		110.76	8	PAID IN FULL	MAY 28 1953	6557		110.76									
9												9														
10												10														
11												11														
12												12	2nd Half Paid	JUL 1 1953	11146											
13		200						45.70	4.6		46.16	13	1st Half Paid	APR 17 1953	6376		23.08		23.08							
14	SOLD FOR TAXES			2200 ~~220~~	Abate #5605			684.40 ~~146.30~~	6.10 ~~4.78~~		690.50 ~~150.08~~	14	2nd Half Paid 1st Half Paid	OCT 1 1953 MAY 27 1953	13499 6657		23.08 345.25		345.25							415.58 Abated
15												15														
16												16														
17												17														
18												18														
19	SOLD FOR TAXES	5						1.14	-		1.14	19	PAID IN FULL	MAR 11 1953	3610		1.14									
20												20														
		537 +	4545 - 5082					122.68																		
								1204.56	11.48		1340.72						556.81		368.33							
		537 +	4760 - 5297					1327.24																		

Form SCD (52) Miller-Davis Company, Minneapolis

Assessment Roll and Tax List of Real Property in the ... Cass County, Minnesota, for Taxes for the Year 1952.



Lot & lane platted and located following; Beg. at NE. cor. of Lot 1, Blk. 2, Birchwood Terrace, E. 550' ... to Twp. rd. ... along road to NW. cor. of Lot ... E. to pt. of beg. Also starting at a point 500' E. of NE cor. of Lot 1, Blk 2 B. T. thence E. 150'; N. to Twp. rd; S. along said road 150'; W. to point of beg.

All of the unplatted part of Govt. Lot 4, 8-140-26 lying Directly N. of Lots ... Birchwood Terrace and extending to the graded township road.

Line	In Whose Name Assessed	Total Assessed Value (Dollars)	Sold for Taxes	School District C-1, Rate 228.43 Mills (Dollars)	Tax Including State Homestead	State Tax on Non-Homestead (2.26 Mills)	Total Taxes	Paid	When Paid	Number of Receipt	June Settlement 1953	November Settlement 1953
1	Edwin C. Waters	78		H 78	17 82		17 82	PAID IN FULL	MAY 2? 1953	6557	17 82	
6	~~Harlow~~ Harlan K. & ~~May~~ Mary Lou Nygaard	10		10	2 28	02	2 30	PAID IN FULL	MAY 29 1953	11482	2 30	
9	Charles L. Waters											
10				Tax on line 1								
11	Louise C. & Anna L. Henke	10	SOLD FOR TAXES	10	2 28	02	2 30	2nd Half Paid / 1st Half Paid	OCT 31 1953 / MAY 27 1953	15099 / 6459	1 15	1 15
16	Frank Henke	10		10	2 28	02	2 30	2nd Half Paid / 1st Half Paid	JUL 8 1953 / APR 17 1953	11146 / 3276	1 15	1 15
Total		108		H 78 / 30 / 108	24.66	06	24 72				22 42	2 30

43 99 480 480 78 30



Assessment Roll and Tax List of Real Property in the Town of Meadsville

Form SCD (52) WILLIS-GAYNE GROUP, MINNEAPOLIS

	IN WHOSE NAME ASSESSED	TO WHOM TRANSFERRED	DESCRIPTION OF PROPERTY: SUBDIVISION	Sec. or Lot	Town or Block	Rng.	Number of Acres of Land: Acres	100ths	No. School District	Indicate Homestead Tax or No	Indicate Agricultural Tax or No	TRUE AND FULL VALUATIONS: LAND Exclusive of Structures and Improvements	BUILDINGS and Other Structures	MACHINERY Permanently Attached to Real Estate	TOTAL True and Full Value	ASSESSED VALUATIONS: RURAL: Homestead Up to $4,000 20%	RURAL: Over $4,000 and Non-Homestead 33⅓%	ALL OTHER: Homestead Up to $4,000 25%	ALL OTHER: Over $4,000 and Non-Homestead 40%	MACHINERY Permanently Attached to Real Estate 33⅓%	TOTAL ASSESSED VALUE	Total Assessed Value as Equalized by the Board of Review	FINAL EQUALIZED VALUE
												Dollars	Dollars	Dollars	Dollars	Dollars	Dollars	Dollars	Dollars	Dollars	Dollars	Dollars	Dollars
1	Edwin L. Waterhouse		NE¼ of NE¼	8	140	26	42	31	C1	Yes		390			390	78					78		
			Lot 4 less platted and less the following; Beg. at NE. cor of Lot 3, Blk. 2, Birchwood Terrace, N. 550'; W. to Twp. rd; S. along road to NW. cor. of Lot 3; E. to pt. of beg. Also starting at a point 800' N. of NE cor. of Lot 3, Blk 2, B.T.; thence W. 150'; W. to Twp. rd; S. along said road 150'; E. to point of beg. & less 111.88' x 245.49'								All of the unplatted part of Gov't Lot 4, Sec. 8-140-26, lying Directly West of Lots 20, 21, 22, Blk. 1, Birchwood Terrace and extending to the graded township road.										
6	Barlow K. & Mary Louise Nygaard		NE¼ of NW¼					18		Not		30			30		10				10		
7			NW¼ of NW¼																				
8			SW¼ of NW¼																				
9			SE¼ of NW¼																				
	Charles L. Waterhouse	114.88' by 245.49' of Lot 4																					
11	Louise Cotsomb Lenk							1.20		Not		30			30		10				10		
			500' x 267.3' of Gov't Lot 4 described as; Starting at a point 50' of NE corner of Lot 3, Blk. 2, Birchwood Terrace, thence N. 500'; W. 267.3'; to Twp. road; S. along road 500'; E. to point of beg.																				
14			SE¼ of SW¼																				
15																							
	Frank Lenk		50' x 267.3' of Gov't Lot 4 described as; Starting at the NE corner of Lot 3, Blk. 2, Birchwood Terrace thence N. 50' W. 267.3' to Twp. road; S. to NW. cor. of Lot 3; E. to point of beginning					30		"		30			30		10				10		
18			SW¼ of SE¼																				
19			SE¼ of SE¼																				
20																							
							42	99				480			480	78	30				108		

	SOLD FOR TAXES	VALUATIONS BY SCHOOL DISTRICTS AS EQUALIZED BY DEPARTMENT OF TAXATION: District No. C1 Rate 44.5 Mills	District No. ..... Rate ..... Mills	District No. ..... Rate ..... Mills	District No. ..... Rate ..... Mills	District No. ..... Rate ..... Mills	District No. ..... Rate ..... Mills	Tax including State Homestead .....Mills	State Tax on Non-Homestead 2.5 Mills	SPECIAL TAXES	TOTAL TAXES		PAID	WHEN PAID Month Day Year	Number of Receipt	March Settlement 1953	June Settlement 1953	Penalty	November Settlement 1953	Penalty	Collections to First Monday in January 1954	Penalty	Delinquent on First Monday in January 1954	Penalty	Total Delinquent Tax and Penalty	REMARKS
		Dollars	Dollars	Dollars	Dollars	Dollars	Dollars	$ cts.	$ cts.	$ cts.	$ cts.					$ cts.	$ cts.	$ cts.	$ cts.	$ cts.	$ cts.	$ cts.	$ cts.	$ cts.		
1		178						17 82			178	1	PAID IN FULL	MAY 28 1953	6557		17 82									
2												2														
3												3														
4												4														
5												5														
6		10						228	02		230	6	PAID IN FULL	MAY 29 1953	11482		230									
7												7														
8												8														
9												9														
10	Sold on Line 1											10														
11	SOLD FOR TAXES	10						228	02		230	11	2nd Half Paid 1st Half Paid	OCT 5 1953 MAY 27 1953	15079 6457		115		115							
12												12														
13												13														
14												14														
15												15														
16		10						228	02		230	16	2nd Half Paid 1st Half Paid	JUL 1 1953 APR 17 1953	11796 6271		115		115							
17												17														
18												18														
19												19														
20												20														
	H	178 30 108						24 66	06		2472						2242		330							

Assessment Roll and Tax List of Real Property in the ..... of ..... Cass County, Minnesota, for Taxes for the Year 1952.

Form SCD (52) WILLIAM-BATES COMPANY, MINNEAPOLIS

	IN WHOSE NAME ASSESSED	TO WHOM TRANSFERRED	Homestead Up to $4,000 25%	Other $4,000 and Over Non-Homestead 40%	Machinery Permanently Attached to Real Estate 33⅓%	TOTAL ASSESSED VALUE	Total Assessed Value as Equalized by the Board of Review	FINAL EQUALIZED VALUE
			Dollars	Dollars	Dollars	Dollars	Dollars	Dollars
1	Forest Rose Steinmann & Frank McAtee					2500		
2								
3								
4								
5								
6	Gerald & Nancy Cox							
7								
8								
9								
10								
11	Charles Grit & Della M. Sherwood							
12	Louise Cox & Emma Cox	C. L. Lantz						
13	Geo. Albert & Melvin Knight & Emma					125		
14	Roy Henderson	R. J. Skellar				317		
15	Wm. R. & Mary E. Wagner					20		
16	Louise A. Gates					20		
17	L. & Emma J. Meier							
18	Dr. D. & Edythe Chamberlin	Trustee				230		
19	Ralph H. & Hazel V. Nordeen							
20	Roy & Dorothy Dowell					439		
						1151		

Gov. Government and Lake Reference

1		2500								57120		566			57686	1	2nd Half Paid 1st Half Paid	SEP 28 1953 MAY 18 1953	13470 12268			28843		28843							
2																2														
3																3														
4																4														
5																5														
6																6														
7																7														
8																8														
9																9														
10																10														
11																11														
12																12														
13	DELIN TAXES	125								2856		28			2884	13	Balance Paid 1st Half Paid	OCT 3 1953 MAY 29 1953	13497 6659			1442		1442							
14		317								7242		72			7314	14													7314	28045
15		20								456		04			460	15	PAID IN FULL	FEB 26 1953	2434	460										
16		20								456		04			460	16	PAID IN FULL	MAY 29 1953	11484			460								
17																17														
18		230								5256		52			5308	18	PAID IN FULL	FEB 28 1953	4119	5308										
19																19														
20		H 152 307								10030		70			10100	20	2nd Half Paid 1st Half Paid	OCT 31 1953 MAY 29 1953	15737 11883			5050		5050							
		H. 152 1019								26296		230			26526						5268	35795		35335					7314	
		1151																												

Land Parcel omitted Property 576.86 added.



Assessment Roll and Tax List of Real Property in the Town of Thunder Lake, Cass County, Minnesota, for Taxes for the Year 1952.

Form 5CD (52) WILLIS-GUTE COMPANY, MINNEAPOLIS

In whose name assessed	To whom transferred	Description of property: Subdivision	Sec. or Lot	Town or Block	Rng.	Number of Acres of Land: Acres	100ths	No. School District	Indicate Homestead Yes or No	Indicate Agricultural Yes or No	True and Full Valuations: Land Exclusive of Structures and Improvements	Buildings and Other Structures	Machinery Permanently Attached to Real Estate	Total True and Full Value	Assessed Valuations: Rural: Homestead Up to $4,000 20%	Rural: Over $4,000 and Non-Homestead 33⅓%	All Other: Homestead Up to $4,000 25%	All Other: Over $4,000 and Non-Homestead 40%	Machinery Permanently Attached to Real Estate 33⅓%	Total Assessed Value	Total Assessed Value as Equalized by the Board of Review	Final Equalized Value
						Acres	100ths				Dollars	Dollars	Dollars	Dollars	Dollars	Dollars	Dollars	Dollars	Dollars	Dollars	Dollars	Dollars
George Rose Steiner + Lawrence Medvec Steiner																						
~~Frank M. Stamer~~		1 NE¼ of NE¼ Lot 1	9	140	26	25	50	C4			500	7000		7500		2500				2500		
		2 NW¼ of NE¼																				
		3 SW¼ of NE¼																				
		4 SE¼ of NE¼																				
		5																				
		6 NE¼ of NW¼																				
Gerald H + Nancy Cox and Otto H + Esther M Cox		71.100' of S 700' 6 of N 1000' ~~NW¼ of NW¼~~ of Lot 2					20				Tax included in line 18 below											
		8 SW¼ of NW¼																				
		9 SE¼ of NW¼																				
		10																				
		11 NE¼ of SW¼																				
Charles G + Della M Sherwood		12 ~~NW¼ of SW¼~~ Lot 5 Block 1																				
Louise C + Anna L Lentz		13 S.W. ¼ of S.W. ¼ Lot 4				33	15		Not		375			375		125				125		
Rev. Albert + Melvin Rausch + Union Lutheran Church		14 S.E. ¼ of S.W. ¼ Lots 3 (less tracts) 1 + 2 less Plat R 56				19	61		Not		601	350		951		317				317		
Roy Henderson + R. H. Hollerg		15 S.100' of Lot 2 except 2 rd. 100' strip				2	30		Not		60			60		20				20		
Wm. R. + Mary E. Wagner		16 N.100' of S 150' of the line N.100' of Lot 2				2	30		Not		60			60		20				20		
Louise A. Gates		17 N.W. ¼ of S.E. ¼ Lot 2 less purchase				33	40															
H. S. + Emma J. Meier		18 S.W. ¼ of S.E. ¼				34			Not		600	90		690		230				230		
~~H. S. + Edythe Chamberlain~~		19 71.100' of S 700' 6 of N 1000' ~~S.E. ¼ of S.E. ¼~~ of Lot 2				2	30				Tax included in line 18 above											
Ralph H + Hazel V. Nordeen		20 S. 200' of N. of the min. of Lot 2 except 2 rd. 5 acres of S. 700' of Lot 2 except N. 1330' 6				4			Yes			600										
Ralph Jones + Wonderlake Inn		21 Lot 1 Block 1 Thunderlake, Cass County, along shore of Thunderlake					60		Not		60	921		1681	132	307				439		
						99	26				1756	1961		3717	132	1019				1151		

Sold for taxes	Valuations by school districts as equalized by Department of Taxation: District No. C4 Rate 24.1 Mills	District No. ..... Rate ..... Mills	District No. ..... Rate ..... Mills	District No. ..... Rate ..... Mills	District No. ..... Rate ..... Mills	District No. ..... Rate ..... Mills	Tax including State Homestead 6 M.T. Mills $ cts.	State Tax on Non-Homestead 6 M.T. Mills $ cts.	Special taxes $ cts.	Total taxes $ cts.		Paid	When paid: Month Day Year	Number of Receipt	March Settlement 1953 $ cts.	June Settlement 1953 $ cts.	Penalty $ cts.	November Settlement 1953 $ cts.	Penalty $ cts.	Collections to First Monday in January 1954 $ cts.	Penalty $ cts.	Delinquent on First Monday in January 1954 $ cts.	Total Delinquent Tax and Penalty $ cts.	Remarks
	Dollars	Dollars	Dollars	Dollars	Dollars	Dollars																		
												2nd Half Paid 1st Half Paid	SEP 28 1953 MAY 18 1953	13240 5268		28893		28893						and Person omitted property 576.86 added.
1	2500						571.20	5.66		576.86	1													
2											2													
3											3													
4											4													
5											5													
6											6													
7											7													
8											8													
9											9													
10											10													
11											11													
12											12													
13 SOLD FOR TAXES	125						28.56	28		28.84	13	Balance Paid 1st Half Paid	OCT 31 1953 MAY 29 1953	15499 6654		1442		1442						
14	317						72.42	72		73.14	14											73.14	28.045	
15	20						4.56	04		4.60	15	PAID IN FULL	FEB 26 1953	2434	4.60									
16	20						4.56	04		4.60	16	PAID IN FULL	MAY 29 1953	11487		4.60								
17											17													
18	230						52.56	52		53.08	18	PAID IN FULL	FEB 26 1953	4114	53.08									
19											19													
20	H. 132 307						100.30	70		101.00	20	2nd Half Paid 1st Half Paid	OCT 31 1953 MAY 29 1953	15497 11983		50.50		50.50						
	H. 132 1019 1151						262.96	2.30		265.26					82.68	357.95		353.35				73.14		

Assessment Roll and Tax List of Real Property in the Town of Thunder Lake, Cass County, Minnesota, for Taxes for the Year 1952.

Form 3CD (52) WILLIS-GUYE COMPANY, MINNEAPOLIS

	In whose name assessed	To whom transferred		Description of property: Subdivision	Sec. or Lot	Town or Block	Reg.	Number of Acres of Land (Acres / 100ths)	No. School District	Indicate Homestead Tax or No	Indicate Agricultural Tax or No	True and Full Valuations: Land Exclusive of Structures and Improvements	Buildings and Other Structures	Machinery Permanently Attached to Real Estate	Total True and Full Valor	Assessed Valuations: Rural: Homestead Up to $4,000 20%	Rural: Over $4,000 and Non-Homestead 33⅓%	All Other: Homestead Up to $4,000 25%	All Other: Over $4,000 and Non-Homestead 40%	Machinery Permanently Attached to Real Estate 33⅓%	Total Assessed Value	Total Assessed Value as Equalized by the Board of Review	Final Equalized Value
								Dollars				Dollars	Dollars	Dollars	Dollars	Dollars	Dollars	Dollars	Dollars	Dollars	Dollars	Dollars	Dollars
	John D. & Wanda Jachman & Adolph E. & Esther M. Jahlen		1	NE¼ of NE¼	10	140	26	40	C-1			240			240		80				80		
	Laurence J. & Lorna Lynch		2	NW¼ of NE¼ 2.23 leasehold				31		Yes		620	720 581	Cabins	1901	268	187				455		
	~~Mary M. Murray~~	Louis G. Pintok		SW¼ of NE¼ 2.42 less 40'				14	25	No		420			420		140				140		
	State of Minnesota		4	SE¼ of NE¼																			
	~~Thomas E. & Ruby M. Allen~~ WILLIS E. & LYNCH		5	200' x 444' x Lake of lot 4				3		No		90			90		30				30		
	Lodrep E. & Frances L. Lyman		6	NE¼ of NW¼ Lot 1				29.75		"		420	191		621		207				207		
	Frank M. Stoner, Trust		7	NW¼ of NW¼ Lot 1				37.25		"		603			603		201				201		
			8	SW¼ of NW¼																			
			9	SE¼ of NW¼																			
	~~Raymond M. & Elizabeth C.~~ Hammerle			That part of Lot 3 Sec. 10-140-26 des. as follows; Starting at a pt. on the E. shore of Big Thunder Lake where Hy #6 leaves said lake, going in NW'ly direction, thence along the lake shore in a NW'ly direction, a distance of 100', thence N. parallel with the W. line of said lot 3, to said Hy. #6, thence SE'ly along said Hy. #6 to beginning.				25		No		30			30		10				10		
	"	"	14	SE¼ of SW¼				120		No		30	300		330		110				110		
			15																				
			16	NE¼ of SE¼																			
			17	NW¼ of SE¼																			
	Emmett & Mary Kruse		18	~~NE¼ of SE¼~~				40		No		240			240		80				80		
	"	"	19	~~SW¼ of SE¼~~ Lot 5				47.75		"		480			480		160				160		
	"	"	20	Lot 6				47.75		"		600	261		861		287				287		
								292.00				3543	2033		5576	268	1412				1680		

(continued on next page)

Validations by School Districts as Equalized by Department of Taxation: District No. 2 Rate 42.49 Mills; District No. ..... Rate ..... Mills; District No. ..... Rate ..... Mills; District No. ..... Rate ..... Mills; District No. ..... Rate ..... Mills; District No. ..... Rate ..... Mills

	Sold for Taxes	District No. 2	District	District	District	District	District	Tax including State Homestead	State Tax on Non-Homestead 2.26 Mills	Special Taxes	Total Taxes	Paid	When Paid: Month Day Year	Number of Receipt	March Settlement 1953	June Settlement 1953	Penalty	November Settlement 1953	Penalty	Collections to First Monday in January 1954	Penalty	Delinquent on First Monday in January 1954	Penalty	Total Delinquent Tax and Penalty	Remarks
		Dollars	Dollars	Dollars	Dollars	Dollars	Dollars	$ cts.	$ cts.	$ cts.	$ cts.				$ cts.	$ cts.	$ cts.	$ cts.	$ cts.	$ cts.	$ cts.	$ cts.	$ cts.	$ cts.	
1		80						1828	18		1846	PAID IN FULL	MAY 29 1953	11489		1846									and Assess. omitted 18.46 added Property F.B. 57
2				#268 187				11534	42		11576	Penalty / PAID IN FULL	AUG 4 1953 / JUL 21 1953	11317 / 10792				11576	232						
3		140						3198	32		3230	PAID IN FULL	MAY 19 1953	6066		3230									
4																									
5		30						686	06		692	Penalty / PAID IN FULL	AUG 4 1953 / JUL 21 1953	11317 / 10792				692	13						
6	SOLD FOR TAXES			207				5248	46		5294	PAID IN FULL	DEC 18 1953	15387						5294	424				
7		201						4592	46		4638	PAID IN FULL	MAY 29 1953	11489		4638									
8																									
9																									
10				10				254	02		256	2nd Half Paid / 1st Half Paid	JUL 10 1953 / MAY 29 1953	11663 / 11485		128		128	5						
11																									
12																									
13																									
14				110				2738	27		2812	2nd Half Paid / 1st Half Paid	JUL 10 1953 / MAY 29 1953	11663 / 11485											
15																									
16																									
17																									
18		80						1828	18		1846	PAID IN FULL	MAY 5 1953	5433		1846									
19		160						3656	36		3692	PAID IN FULL	MAY 6 1953			3692									
20		287						6358	64		6622	PAID IN FULL	MAY 5 1953			6622									
		888 +		#268 = 268 514 = 1412				20018 / 19702	316		40658					23408		13807		5294					
		888		782 = 1680				19344																	

Assessment Roll and Tax List of Real Property in the Town of Shunden Lake, Cass County, Minnesota, for Taxes for the Year 1952.

Form 3CD (52) [illegible]

	In whose name assessed	To whom transferred		Description of property: Subdivision	Sec. or Lot	Town or Block	Reg.	Number of Acres of Land: Acres	100ths	No. School District	Information supplied Tax or No	Information supplied Tax or No	True and Full Valuations: Land Exclusive of Structures and Improvements	Buildings and Other Structures	Machinery Permanently Attached to Real Estate	Total True and Full Value	Assessed Valuations: Rural: Homestead Up to $4,000 20%	Rural: Over $4,000 and Non-Homestead 33⅓%	All Other: Homestead Up to $4,000 25%	All Other: Over $4,000 and Non-Homestead 40%	Machinery Permanently Attached to Real Estate 33⅓%	Total Assessed Value	Total Assessed Value as Equalized by the Board of Review	Final Equalized Value	Sold for Taxes	Validations by School Districts as Equalized by Department of Taxation	Tax including State Homestead	State Tax on Non-Homestead 2.26 Mills	Special Taxes	Total Taxes	Paid	When Paid	Number of Receipt	March Settlement 1953	June Settlement 1953	Penalty	November Settlement 1953	Penalty	Collections to First Monday in January 1954	Penalty	Delinquent on First Monday in January 1954	Penalty	Total Delinquent Tax and Penalty	Remarks
								Acres	100ths				Dollars	Dollars	Dollars	Dollars	Dollars	Dollars	Dollars	Dollars	Dollars	Dollars	Dollars	Dollars		District No. 2 Rate 2.45 Mills; District No. ..... Rate ..... Mills; District No. ..... Rate ..... Mills; District No. ..... Rate ..... Mills; District No. ..... Rate ..... Mills; District No. ..... Rate ..... Mills	$ cts.	$ cts.	$ cts.	$ cts.				$ cts.	$ cts.	$ cts.	$ cts.	$ cts.	$ cts.	$ cts.	$ cts.	$ cts.	$ cts.	
	John B. & Kenneth Lachman & Adolph L. & Erna M. Zehlen		1	NE¼ of NE¼	10	140	26	40		C-1			240			240		80				80					18.28	18		18.46				18.46										2nd Assess. omitted 18.46 Added Property 4-16-53
	Laurence J. & Emma Lynch		2	NW¼ of NE¼	Lots 3	Sewell		31			#2	Not	620	720 521	Cabins	1901	268	187				455																						
	~~Mary M. Hendry~~ Louis G. Pintok		3	SW¼ of NE¼	Lots	Lewison		14	25		#2	Not	420			420		140				140					31.98	32		32.30				32.30										
	State of Minnesota		4	SE¼ of NE¼																																								
	~~Mr. Fred & Lynch~~ ~~Mary M. Klein~~		5	300' x ½ y x ½ side of Lot 4				3				Not	90			90		30				30					6.86	06		6.92				6.92										
	Lodfrey E. & Frances L. Hanson		6	NE¼ of NW¼	Lots			29	15				420	191		621		207				207					52.48	46		52.94				52.94				52.94	424					
	Frank M. Steiner Trust		7	NW¼ of NW¼	Lot 1			37	25			"	603			603		201				201					45.92	46		46.38				46.38										
			8	SW¼ of NW¼																																								
	Raymond M. & Elizabeth C. Hammerel	That part of Lot 3 Sec. 10-140-26 des. as follows; Starting at a pt. on the E. shore of Big Thunder Lake where Hy #6 leaves said lake, going in NW'ly direction, thence along the lake shore in a NW'ly direction, a distance of 100', thence N. parallel with the W. line of said Lot 3, to said Hy. #6, thence SE'ly along said Hy. #6 to beginning.						25				Not	30			30		10				10					2.54	02		2.56				2.56										
	" "	That part of Lot. 3 Sec. 10-140-26 described as follows; Beg. on the lake shore of Big Thunder Lake 100' NW of the pt. where rt. w y of new Hy #6 leaves the lake as pt. of begin. thence NW'ly along shore of said Big Thunder Lake to the W. line of said Lot 3, approximately 170'; thence N. along the W. line of said Lot 3 to rt. w y. of Hy. #6; thence S. and SE'ly along W. side of said Hy #6 to the NW cor. of Theodore Hanson tract; thence S'ly along W. side of Theo. Hanson tract to pt. of beginning.						1.00				Not	30	300		330		110				110					27.88	24		28.12				28.12										
	Emmett & Mary Knox		18	~~SE¼ of SE¼~~				40				Not	240			240		80				80					18.28	18		18.46				18.46										
	" "		19	~~SE¼ of SE¼~~	Lot 5			4.75				"	480			480		160				160					36.56	36		36.92				36.92										
	" "		20		Lot 6			4.75				"	600	261		861		287				287					65.58	64		66.22				66.22										
	(continued on next page)							290.65					3543	2032		5576	268	1412				1680					898 + 782 = 1680			406.58				234.08		138.02		52.94					

Validations by School Districts as Equalized by Department of Taxation: #268 = 268; 187 = 1412; 1680

1 PAID IN FULL MAY 29 1953 11489 — 18.46
2 Penalty AUG 4 1953 11397; PAID IN FULL JUL 21 1953 10792 — 115.76 — 2.32
3 PAID IN FULL MAY 19 1953 6666 — 32.30
4
5 Penalty AUG 4 1953 11397; PAID IN FULL JUL 21 1953 10792 — 6.92 — .13
6 PAID IN FULL DEC 18 1953 15287 — 52.94 — 4.24
7 PAID IN FULL MAY 29 1953 11489 — 46.38
8
9
10 2nd Half Paid JUL 10 1953 11168; 1st Half Paid MAY 29 1953 11485 — 2.56 — .05
11
12
13
14 2nd Half Paid JUL 10 1953 11168; 1st Half Paid MAY 29 1953 11485 — 14.06 — .28
15
16
17
18 PAID IN FULL MAY 5 1953 5433 — 18.46
19 PAID IN FULL MAY 6 1953 — 36.92
20 PAID IN FULL MAY 5 1953 — 66.22

Assessment Roll and Tax List of Real Property in the Town of Thunder Lake, Cass County, Minnesota, for Taxes for the Year 1952.

Form 5CD (52) WILDE-SAYR IMPRINT, MINNEAPOLIS

	IN WHOSE NAME ASSESSED	TO WHOM TRANSFERRED	DESCRIPTION OF PROPERTY: SUBDIVISION	Sec. or Lot	Town or Block	Reg.	Number of Acres of Land: Acres	100ths	No. School District	Indicate Homestead Tax or No	Indicate Agricultural Tax or No	TRUE AND FULL VALUATIONS: LAND Exclusive of Structures and Improvements	BUILDINGS and Other Structures	MACHINERY Permanently Attached to Real Estate	TOTAL True and Full Value	ASSESSED VALUATIONS: RURAL: Homestead Up to $4,000 20%	Over $4,000 and Non-Homestead 33⅓%	ALL OTHER: Homestead Up to $4,000 25%	Over $4,000 and Non-Homestead 40%	MACHINERY Permanently Attached to Real Estate 33⅓%	TOTAL ASSESSED VALUE	Total Assessed Valuation Equalized by the Board of Review	FINAL EQUALIZED VALUE
							Acres	100ths				Dollars	Dollars	Dollars	Dollars	Dollars	Dollars	Dollars	Dollars	Dollars	Dollars	Dollars	Dollars
1	James J. McBride		~~SE¼ of SE¼~~ ~~NE¼ of NW¼~~		10.149	26	40		C-1	Yes		180			180	36					36		
2	Edward H. & Jennie A. Adams		N.W. ¼ of N.E. ¼				17			No		312	90		402		134				134		
3	J. C. Huffman		~~N. 400' x 200' of N½ of lot 4~~ ~~N. 400' x 200' of the S½ of lot 4~~							No		210			210		70				70		
4			S E ¼ of N E ¼																				
5	Jack & Rose Hayward		~~N. 200' of S½ of lot 4~~									Tax included for line 3 above											
6			N E ¼ of N W ¼																				
7			N W ¼ of N W ¼																				
8			S W ¼ of N W ¼																				
9			S E ¼ of N W ¼																				
10																							
11			N E ¼ of S W ¼																				
12			N W ¼ of S W ¼																				
13			S W ¼ of S W ¼																				
14			S E ¼ of S W ¼																				
15																							
16			N E ¼ of S E ¼																				
17			N W ¼ of S E ¼																				
18			S W ¼ of S E ¼																				
19			S E ¼ of S E ¼																				
20																							
							69	175				702	90		792	36	204				240		

VALUATIONS BY SCHOOL DISTRICTS AS EQUALIZED BY DEPARTMENT OF TAXATION

	SOLD FOR TAXES	District No. C-1 Rate 22.43 Mills	District No. ..... Rate ..... Mills	District No. ..... Rate ..... Mills	District No. ..... Rate ..... Mills	District No. ..... Rate ..... Mills	District No. ..... Rate ..... Mills	Tax including State Homestead ..... Mills	State Tax on Non-Homestead 2.26 Mills	SPECIAL TAXES	TOTAL TAXES		PAID	WHEN PAID: Month Day Year	Number of Receipt	March Settlement 1953	June Settlement 1953	Penalty	November Settlement 1953	Penalty	Collections to First Monday in January 1954	Penalty	Delinquent on First Monday in January 1954	Total Delinquent Tax and Penalty	REMARKS
		Dollars	Dollars	Dollars	Dollars	Dollars	Dollars	$ cts.	$ cts.	$ cts.	$ cts.					$ cts.	$ cts.	$ cts.	$ cts.	$ cts.	$ cts.	$ cts.	$ cts.	$ cts.	
1	~~Sold for taxes~~	36						822			822	1	1st Half Paid	MAY 29 1953	11486		411						411	45	
2		134						3062	30		3092	2	2nd Half Paid	AUG 18 1953	12750		1546		1546						
3		70						1600	16		1616	3	1st Half Paid	MAY 29 1953	11487								1616	178	
4												4													
5												5													
6												6													
7												7													
8												8													
9												9													
10												10													
11												11													
12												12													
13												13													
14												14													
15												15													
16												16													
17												17													
18												18													
19												19													
20												20													
		36						5484	46		5530						1957		1546				2027		
		~~204~~																							
		~~240~~																							

Assessment Roll and Tax List of Real Property in the Town of Thunder Lake, Cass County, Minnesota, for Taxes for the Year 1952.

Form 5CD (52) [illegible]

	In Whose Name Assessed	To Whom Transferred	Description of Property: Subdivision	Sec. or Lot	Town or Block	Rng.	Number of Acres of Land: Acres	100ths	No. School District	Indicate Homestead Tax or No	Indicate Agricultural Tax or No	True and Full Valuations: Land Exclusive of Structures and Improvements (Dollars)	Buildings and Other Structures (Dollars)	Machinery Permanently Attached to Real Estate (Dollars)	Total True and Full Value (Dollars)	Assessed Valuations: Rural: Homestead Up to $4,000 20% (Dollars)	Rural: Over $4,000 and Non-Homestead 33⅓% (Dollars)	All Other: Homestead Up to $4,000 25% (Dollars)	All Other: Over $4,000 and Non-Homestead 40% (Dollars)	Machinery Permanently Attached to Real Estate 33⅓% (Dollars)	Total Assessed Value (Dollars)	Total Assessed Value as Equalized by the Board of Review (Dollars)	Final Equalized Value (Dollars)
1	Herbert Seiffert		NE¼ of NE¼	11	140	26	40		C-1	Yes		195			195	39					39		
2	State of Minnesota		NW¼ of NE¼																				
3	H. R. & Esther F. Seiffert		SW¼ of NE¼				40			Yes		350			350	70					70		
4	Herbert Seiffert		SE¼ of NE¼				40			"		340			340	68					68		
5																							
6	L. A. Murphy		NE¼ of NW¼				40			No		162			162		54				54		
7	L. A. & Mary L. Brandes		NW¼ of NW¼				40			"		390	222		612		204				204		
8	State of Minnesota		SW¼ of NW¼																				
9	H. R. & Esther Seiffert		SE¼ of NW¼				40			Yes		220	750		970	194					194		
10																							
11	~~State of Minnesota~~ Ernest W. Perry		NE¼ of SW¼																				
12	State of Minnesota		NW¼ of SW¼																				
13	State of Minnesota		SW¼ of SW¼																				
14	State of Minnesota		SE¼ of SW¼																				
15																							
16	Edward Gordanier		NE¼ of SE¼				40			Yes		280			280	56					56		
17	State of Minnesota		NW¼ of SE¼																				
18	State of Minnesota		SW¼ of SE¼																				
19	Gottfried & Martha Seiffert		SE¼ of SE¼				40			No		240			240		80				80		
20																							
							320	00				2177	972		3149	437	338				765		

	Sold for Taxes	Valuations by School Districts as Equalized by Department of Taxation: District No. C-1 Rate 22 Mills	District No. ..... Rate ..... Mills	District No. ..... Rate ..... Mills	District No. ..... Rate ..... Mills	District No. ..... Rate ..... Mills	District No. ..... Rate ..... Mills	Tax including State Homestead ..... Mills	State Tax on Non-Homestead 2.26 Mills	Special Taxes	Total Taxes	Paid	When Paid (Month Day Year)	Number of Receipt	March Settlement 1953	June Settlement 1953	Penalty	November Settlement 1953	Penalty	Collections to First Monday in January 1954	Penalty	Delinquent on First Monday in January 1954	Penalty	Total Delinquent Tax and Penalty	Remarks
		Dollars	Dollars	Dollars	Dollars	Dollars	Dollars	$ cts.	$ cts.	$ cts.	$ cts.				$ cts.	$ cts.	$ cts.	$ cts.	$ cts.	$ cts.	$ cts.	$ cts.	$ cts.	$ cts.	
1	SOLD FOR TAXES	~~4.39~~	Abate #6006					~~5.45~~ ~~8.84~~			~~5.45~~ ~~8.84~~	PAID IN FULL	NOV 20 1953	15776						5.74					Penalty 2.98 Abated
2																									
3		2.70						16.00			16.00	2nd Half Paid / 1st Half Paid	OCT 27 1953 / MAY 29 1953	15724 / 11491		8.00		8.00							
4	SOLD FOR TAXES	~~4.68~~	Abate #6006					10.06 ~~15.54~~			10.06 ~~15.54~~	PAID IN FULL	NOV 20 1953	15776						10.06					Penalty 5.48 Abated
5																									
6		.54						12.84	.12		12.96	2nd Half Paid / 1st Half Paid	OCT 31 1953 / MAY 29 1953	15830 / 11536		6.23		6.23							
7		2.04						46.60	.46		47.06	PAID IN FULL	MAY 29 1953	11490		47.06									
8																									
9		4.94						44.32			44.32	2nd Half Paid / 1st Half Paid	OCT 27 1953 / MAY 29 1953	15724 / 11491		22.16		22.16							
10																									
11																									
12																									
13																									
14																									
15																									
16		2.56						12.80			12.80	Balance Paid / Prev Paid	OCT 26 1953 / MAY 29 1953	14972 / 6154		6.40		6.40							
17																									
18																									
19	SOLD FOR TAXES	.80						18.28	.18		18.46											18.46			
20																									
		4.37 ~~3.38~~ 7.65						174.80	76		175.66					89.85		42.79		16.04		19.46		2.46	

Assessment Roll and Tax List of Real Property in the Town of Thunder Lake, Cass County, Minnesota, for Taxes for the Year 1952.

Form 5CD (52) [illegible]

	In Whose Name Assessed	To Whom Transferred		Description of Property: Subdivision	Sec. or Lot	Town or Block	Rng.	Number of Acres of Land: Acres	100ths	No. School District	Indicate Homestead Tax or No	Indicate Agricultural Tax or No	True and Full Valuations: Land Exclusive of Structures and Improvements (Dollars)	Buildings and Other Structures (Dollars)	Machinery Permanently Attached to Real Estate (Dollars)	Total True and Full Value (Dollars)	Assessed Valuations: Rural: Homestead Up to $4,000 20% (Dollars)	Rural: Over $4,000 and Non-Homestead 33⅓% (Dollars)	All Other: Homestead Up to $4,000 25% (Dollars)	All Other: Over $4,000 and Non-Homestead 40% (Dollars)	Machinery Permanently Attached to Real Estate 33⅓% (Dollars)	Total Assessed Value (Dollars)	Total Assessed Value as Equalized by the Board of Review (Dollars)	Final Equalized Value (Dollars)
	State of Minnesota		1	NE¼ of NE¼	12	140	26			64														
	State of Minnesota		2	NW¼ of NE¼																				
	State of Minnesota		3	SW¼ of NE¼																				
	State of Minnesota		4	SE¼ of NE¼																				
			5																					
	State of Minnesota		6	NE¼ of NW¼																				
	State of Minnesota		7	NW¼ of NW¼																				
	State of Minnesota		8	SW¼ of NW¼																				
	State of Minnesota		9	SE¼ of NW¼																				
			10																					
	State of Minnesota		11	NE¼ of SW¼																				
	Edward Loutanta		12	NW¼ of SW¼				40			Yes		310	685		995	199					199		
	" "		13	SW¼ of SW¼				40			"		255			255	51					51		
	State of Minnesota		14	SE¼ of SW¼																				
			15																					
	~~State of Minnesota~~ Arthur & Dolores Corban		16	NE¼ of SE¼				40			Yes		240			240	48					48		
	State of Minnesota		17	NW¼ of SE¼																				
	State of Minnesota		18	SW¼ of SE¼																				
	~~State of Minnesota~~ Arthur & Dolores Corban		19	SE¼ of SE¼				40			Yes		240			240	48					48		
			20																					
								160	00				1045	685		1730	346					346		

	Sold for Taxes	Valuations by School Districts as Equalized by Department of Taxation: District No. 15 Rate 34.5 Mills	District No. ..... Rate ..... Mills	District No. ..... Rate ..... Mills	District No. ..... Rate ..... Mills	District No. ..... Rate ..... Mills	District No. ..... Rate ..... Mills	Tax including State Homestead ..... Mills	State Tax on Non-Homestead ..... Mills	Special Taxes	Total Taxes		Paid	When Paid (Month Day Year)	Number of Receipt	March Settlement 1953	June Settlement 1953	Penalty	November Settlement 1953	Penalty	Collections to First Monday in January 1954	Penalty	Delinquent on First Monday in January 1954	Total Delinquent Tax and Penalty	Remarks
		Dollars	Dollars	Dollars	Dollars	Dollars	Dollars	$ cts.	$ cts.	$ cts.	$ cts.					$ cts.	$ cts.	$ cts.	$ cts.	$ cts.	$ cts.	$ cts.	$ cts.	$ cts.	
1												1													
2												2													
3												3													
4												4													
5												5													
6												6													
7												7													
8												8													
9												9													
10												10													
11												11													
12		X 199						4546			45.46	12	Balance Paid / Prev Paid	OCT 26 1953 / MAY 29 1953	14472 / 6154		28.60		28.52						
13		X 51						11.66			11.66	13	Balance Paid / Prev Paid	OCT 26 1953 / MAY 29 1953											
14												14													
15												15													
16		X 48						10.96			10.96	16	2nd H.H Paid / 1st Half Paid	OCT 31 1953 / MAY 29 1953	14594 / 11953		5.48		5.48						
17												17													
18												18													
19		X 48						10.96			10.96	19	2nd Half Paid / 1st Half Paid	OCT 31 1953 / MAY 29 1953	14594 / 11953		5.48		5.48						
20												20													
		X 346						79.04			79.04						39.56		39.48						

Assessment Roll and Tax List of Real Property in the Town of Lincoln Lake, Cass County, Minnesota, for Taxes for the Year 1952.

Form 3CD (52) WILLIS-SAYRE COMPANY, MINNEAPOLIS

			DESCRIPTION OF PROPERTY							TRUE AND FULL VALUATIONS				ASSESSED VALUATIONS																						
														RURAL				ALL OTHER																		
IN WHOSE NAME ASSESSED	TO WHOM TRANSFERRED		SUBDIVISION	Sec. or Lot	Town or Block	Rng.	Number of Acres of Land: Acres	Number of Acres of Land: Hundredths	No. School District	Indicate Homestead by Ho	Indicate Agricultural by Ag	Indicate Total by Ta	LAND Exclusive of Structures and Improvements	BUILDINGS and Other Structures	MACHINERY Permanently Attached to Real Estate	TOTAL True and Full Value	Homestead Up to $4,000 20%	Over $4,000 and Non-Homestead 33⅓%	Homestead Up to $4,000 25%	Over $4,000 and Non-Homestead 40%	MACHINERY Permanently Attached to Real Estate 33⅓%	TOTAL ASSESSED VALUE	Total Assessed Value as Revised by the Board of Review	FINAL EQUALIZED VALUE
													Dollars	Dollars	Dollars	Dollars	Dollars	Dollars	Dollars	Dollars	Dollars	Dollars	Dollars	Dollars
State of Minnesota		1	NE¼ of NE¼	13	140	26			C-1															
State of Minnesota		2	NW¼ of NE¼																					
State of Minnesota		3	SW¼ of NE¼																					
State of Minnesota		4	SE¼ of NE¼																					
		5																						
Gottfried Seifert		6	NE¼ of NW¼				40			Nor			240			240	80					80		
" "		7	NW¼ of NW¼				40			"			240			240	80					80		
State of Minnesota		8	SW¼ of NW¼																					
State of Minnesota		9	SE¼ of NW¼																					
		10																						
State of Minnesota		11	NE¼ of SW¼																					
State of Minnesota		12	NW¼ of SW¼																					
State of Minnesota		13	SW¼ of SW¼																					
State of Minnesota		14	SE¼ of SW¼																					
		15																						
State of Minnesota		16	NE¼ of SE¼																					
State of Minnesota		17	NW¼ of SE¼																					
State of Minnesota		18	SW¼ of SE¼																					
State of Minnesota		19	SE¼ of SE¼																					
		20																						
							8000						480			480	160					160		

	SOLD FOR TAXES	VALIDATIONS BY SCHOOL DISTRICTS AS EQUALIZED BY DEPARTMENT OF TAXATION: District No. 2 Rate 34 Mills	District No. ..... Rate ..... Mills	District No. ..... Rate ..... Mills	District No. ..... Rate ..... Mills	District No. ..... Rate ..... Mills	District No. ..... Rate ..... Mills	Tax including State Homestead ..... Mills	State Tax on Non-Homestead 22 Mills	SPECIAL TAXES	TOTAL TAXES		PAID	WHEN PAID			Number of Receipt	March Settlement 1953	June Settlement 1953	Penalty	November Settlement 1953	Penalty	Collections to First Monday in January 1954	Penalty	Delinquent on First Monday in January 1954	Total Delinquent Tax and Penalty	REMARKS
		Dollars	Dollars	Dollars	Dollars	Dollars	Dollars	$ cts.	$ cts.	$ cts.	$ cts.			Month	Day	Year		$ cts.	$ cts.	$ cts.	$ cts.	$ cts.	$ cts.	$ cts.	$ cts.	$ cts.	$ cts.	
1												1																
2												2																
3												3																
4												4																
5												5																
6	SOLD FOR TAXES	80						1828	18		1846	6													1846			
7	SOLD FOR TAXES	80						1828	18		1846	7													1846			
8												8																
9												9																
10												10																
11												11																
12												12																
13												13																
14												14																
15												15																
16												16																
17												17																
18												18																
19												19																
20												20																
		160						3656	36		3692														3692			

Assessment Roll and Tax List of Real Property in the Town of Pleasant Lake, Cass County, Minnesota, for Taxes for the Year 1952.

Form SCD (32) 10M-Sept-Oct 1950, 100M-Jan

	In Whose Name Assessed	To Whom Transferred	Description of Property: Subdivision	Sec. or Lot	Town or Block	Rng.	Number of Acres of Land (Acres / 100ths)	No. School District	Indicate Homestead Tax as Yes or No	Indicate Agricultural Tax as Yes or No	True and Full Valuations: Land Exclusive of Structures Improvements (Dollars)	Buildings and Other Structures (Dollars)	Machinery Permanently Attached to Real Estate (Dollars)	Total True and Full Value (Dollars)	Assessed Valuations, Rural: Homestead Up to $4,000 20% (Dollars)	Rural: Over $4,000 and Non-Homestead 33⅓% (Dollars)	All Other: Homestead Up to $4,000 25% (Dollars)	All Other: Over $4,000 and Non-Homestead 40% (Dollars)	Machinery Permanently Attached to Real Estate 33⅓% (Dollars)	Total Assessed Value (Dollars)	Total Assessed Value as Equalized by the Board of Review (Dollars)	Final Equalized Value (Dollars)
1	Gottfried Martha Seifert		NE¼ of NE¼	14	14	22	40	C-1	No		320	541		861		287				287		
2	State of Minnesota		NW¼ of NE¼																			
3	State of Minnesota		SW¼ of NE¼																			
4	State of Minnesota		SE¼ of NE¼																			
5																						
6	State of Minnesota		NE¼ of NW¼																			
7	State of Minnesota		NW¼ of NW¼																			
8	~~Frank Henke~~		SW¼ of NW¼				40		No		330			330		110				110		
9	~~" " Mc Gearge~~ "		SE¼ of NW¼				40		"		300			300		100				100		
10																						
11	Jena Mining Co		NE¼ of SW¼				40		No		321			321		107				107		
12	State of Minnesota		NW¼ of SW¼																			
13	State of Minnesota		SW¼ of SW¼																			
14	Jena Mining Co		SE¼ of SW¼				40		No		321			321		107				107		
15																						
16	State of Minnesota		NE¼ of SE¼																			
17	Jena Mining Co		NW¼ of SE¼				40		No		321			321		107				107		
18	" "		SW¼ of SE¼				40		"		312			312		104				104		
19	State of Minnesota		SE¼ of SE¼																			
20																						
							280.00				2225	541		2766		922				922		

	Sold for Taxes	Valuations by School Districts as Equalized by Department of Taxation: District No. 2 Rate 2.06 Mills	District No. ..... Rate ..... Mills	District No. ..... Rate ..... Mills	District No. ..... Rate ..... Mills	District No. ..... Rate ..... Mills	District No. ..... Rate ..... Mills	Tax including State Homestead ..... Mills	State Tax on Non-Homestead 2.25 Mills	Special Taxes	Total Taxes	Paid	When Paid (Month Day Year)	Number of Receipt	March Settlement 1953	June Settlement 1953	Penalty	November Settlement 1953	Penalty	Collections to First Monday in January 1954	Penalty	Delinquent on First Monday in January 1954	Total Delinquent Tax and Penalty	Remarks
		Dollars	Dollars	Dollars	Dollars	Dollars	Dollars	$ cts.	$ cts.	$ cts.	$ cts.				$ cts.	$ cts.	$ cts.	$ cts.	$ cts.	$ cts.	$ cts.	$ cts.	$ cts.	
1	Sold for Taxes	287						6.58	64		6622												6622	
2																								
3																								
4																								
5																								
6																								
7																								
8		110						25.14	24		2538	2nd Half Paid 1st Half Paid	JUL 8 1953 APR 17 1953	11146 13974		12.68		12.69					
9		100						22.84	22		23.06	2nd Half Paid 1st Half Paid	JUL 8 1953 APR 17 1953	11146		11.53		11.53					
10																								
11		107						24.44	24		24.68	2nd Half Paid 1st Half Paid	OCT 31 1953 MAY 29 1953			12.34		12.34					
12																								
13																								
14		107						24.44	24		24.68	2nd Half Paid 1st Half Paid	OCT 31 1953 MAY 29 1953			12.34		12.34					
15																								
16														12648										
17		107						24.44	24		24.68	2nd Half Paid 1st Half Paid	OCT 31 1953 MAY 29 1953	13974		12.34		12.34					
18		104						23.76	24		24.00	2nd Half Paid 1st Half Paid	OCT 31 1953 MAY 29 1953			12		12.00					
19								23.06																
20																								
		922						210.64	2.06		212.70					73.04		73.04					6622	

Assessment Roll and Tax List of Real Property in the Town of Dundee, Lake, Cass County, Minnesota, for Taxes for the Year 1952.

Form 5CD (52) WILLIAM SCHUTE COMPANY, MINNEAPOLIS

	IN WHOSE NAME ASSESSED	TO WHOM TRANSFERRED	DESCRIPTION OF PROPERTY: SUBDIVISION	Sec. or Lot	Town or Block	Rng.	Number of Acres of Land (Acres, 100ths)	No. School District	Indicate Homestead Yes or No	Indicate Agricultural Yes or No	TRUE AND FULL VALUATIONS: LAND Exclusive of Structures and Improvements	BUILDINGS and Other Structures	MACHINERY Permanently Attached to Real Estate	TOTAL True and Full Value	ASSESSED VALUATIONS: RURAL: Homestead Up to $4,000 20%	RURAL: Over $4,000 and Non-Homestead 33⅓%	ALL OTHER: Homestead Up to $4,000 25%	ALL OTHER: Over $4,000 and Non-Homestead 40%	ALL OTHER: MACHINERY Permanently Attached to Real Estate 33⅓%	TOTAL ASSESSED VALUE	Total Assessed Value as Equalized by the Board of Review	FINAL EQUALIZED VALUE
											Dollars	Dollars	Dollars	Dollars	Dollars	Dollars	Dollars	Dollars	Dollars	Dollars	Dollars	Dollars
1	James J. McBride		NE¼ of NE¼				40	C.	Yes		240			240	48					48		
2	" "		NW¼ of NE¼ Lot 1				44		Yes		440	90 123		703	116	41				157		
3	Gordon M. Lieseth		SW¼ of NE¼ Lot 2 less N. 3 acres				18.50		No		346	71		411		137				137		
4	" "		SE¼ of NE¼				40		"		240	1086		1326		442				442		
5																						
6	Clarence & Gladys Hopper		NE¼ of NW¼ N. 3 acres of Lot 2				3		No		90	300		390		130				130		
7	Amelia C. Stanson		NW¼ of NW¼ Lot 1 less 1 of Lot 4				25.0		"		60	420		480		160				160		
8	Charles M. Niles		SW¼ of NW¼ N. 1/2 of W. 1/2 of Lot 5				26.8		"		75			75		25				25		
9	Betty Mohr		SE¼ of NW¼ N. 1/2 of Lot 7				10		No		240	360		600		200				200		
10																						
11	Henry & Julia Hanson		N. 175' of E. 350' of Lot 5 less E. 350' NE¼ of SW¼ N. 175' of Lot 5				15.93		Yes	Yes	150 800	1050 850 1600		1900	380		See Division Sheets		Divided Value Co. Assessor shown on the sheet	380		
12	M. St. Cody Jr. "		NW¼ of SW¼ S. 1/2 of W. 1/2 of Lot 5				6.50		No		180	600		780		260				260		
13	John St. Cody		10 ac. off E. side of Lot 5 less 2 acres				7.50		Yes		230	670		900	180					180		
14	Cora Lillian Lennson Erickson		SE¼ of SW¼ Lot 6				57		No		600	183		783		261				261		
15																						
16	Charles M. Niles		NE¼ of SE¼ N. 3/4 of W. 3/4 of Lot 5				2.03		No		30			30		10				10		
17	Kenneth Augustus & Ethel Hafer		NW¼ of SE¼ S. 1/2 of W. 1/2 of Lot 5				10.72		No		240	210		450		150				150		
18	John A. McKay		SW¼ of SE¼ N. 1/2 of E. 1/2 of Lot 5				26.8		"		60	300		360		120				120		
19	Dr. C. M. Niles		SE¼ of SE¼ N. 1/2 of W. 1/2 of Lot 5				40.6		"		120	300		420		140				140		
20	Frederick M. & Florence M. Erickson		E. 350' of N. 175' of S. 53' of Lot 5								See line 11 for top 4 acres only											
							266.60				3535	6313		9848	724	2076				2800		

	SOLD FOR TAXES	VALUATIONS AT SCHOOL DISTRICTS AS EQUALIZED BY DEPARTMENT OF TAXATION: District No. 2 Rate 22 Mills	District No. ..... Rate ..... Mills	District No. ..... Rate ..... Mills	District No. ..... Rate ..... Mills	District No. ..... Rate ..... Mills	District No. ..... Rate ..... Mills	Tax Including State Homestead ..... Mills	State Tax on Non-Homestead 2.26 Mills	SPECIAL TAXES	TOTAL TAXES		PAID	WHEN PAID (Month Day Year)	Number of Receipt	March Settlement 1953	June Settlement 1953	Penalty	November Settlement 1953	Penalty	Collections to First Monday in January 1954	Penalty	Delinquent on First Monday in January 1954	Total Delinquent Tax and Penalty	REMARKS
		Dollars	Dollars	Dollars	Dollars	Dollars	Dollars	$ cts.	$ cts.	$ cts.	$ cts.					$ cts.	$ cts.	$ cts.	$ cts.	$ cts.	$ cts.	$ cts.	$ cts.	$ cts.	
1		48						10.96			10.96	1	1st Half Paid	MAY 29 1953	11486		5.48						5.48	6.03	
2		116						35.88	10		35.98	2	1st Half Paid	MAY 29 1953			17.99						17.99	19.79	
3		137						31.30	30		31.60	3	PAID IN FULL	JAN 20 1953	63	31.60									
4		442						100.98	1.00		101.98	4	PAID IN FULL	JAN 20 1953		101.98									
5												5													
6	SOLD FOR TAXES	130						29.70	.30		30.00	6											30.00		
7		160						36.56	.36		36.92	7	2nd Half Paid 1st Half Paid	OCT 13 1953 MAY 29 1953	13292 11496		18.46		18.46						
8		25						5.72	.06		5.78	8	PAID IN FULL	MAY 29 1953	11498		5.78								
9		200						45.70	.46		46.16	9	PAID IN FULL	FEB 28 1953	2236	46.16									Paid Under Protest
10												10	Balance Paid	APR 29 1953	3981		11.42								
11	Indicate Homestead Yes or No	380		H 240 H 140	Lennon Erickson			96.32	Equal Value	60.84 35.48	96.32	11	Part Paid	APR 7 1953	5776		35.48								Hansons share Paid Erickson share PAID IN FULL
12		260	Abate. #5931					34.04			34.04	12	PAID IN FULL	MAY 16 1953	5818		34.04								24.34 Abated
13		180						41.12	.58		41.12	13	PAID IN FULL	MAY 29 1953	11494		41.12								
14		261						59.64	.58		60.22	14											60.22	66.24	
15												15													
16		10						22.8	.02		23.0	16	PAID IN FULL	MAY 29 1953	11498		23.0								
17		150						34.28	.34		34.62	17	PAID IN FULL	FEB 24 1953	671	34.62									
18		120						27.42	.28		27.70	18	2nd Half Paid 1st Half Paid	OCT 13 1953 MAY 29 1953	13294 11493		13.85		13.85						
19		140						31.98	.32		32.30	19	PAID IN FULL	MAY 29 1953	11498		32.30								
20												20													
		H 324 + 2076 = 2400	H 380 - 724 = 2076					557.92 96.32 654.24	4.90		654.24					214.36	293.58		303.1				1136.9		

Tax on line 11 above

H 380 + 380 = 2800

Assessment Roll and Tax List of Real Property in the Town of Thunder Lake, Cass County, Minnesota, for Taxes for the Year 1952.

Form SCD (32) BALLARD-DAVIS COMPANY, MINNEAPOLIS

	In whose name assessed	To whom transferred	Description of property: Subdivision	Sec. or Lot	Town or Block	Rng.	Number of Acres of Land: Acres	100ths	No. School District	Indicate Homestead by Yes or No	Indicate Agricultural by Yes or No	True and Full Valuations: Land Exclusive of Structures and Improvements	Buildings and Other Structures	Machinery Permanently Attached to Real Estate	Total True and Full Value	Assessed Valuations: Rural: Homestead Up to $4,000 20%	Rural: Over $4,000 and Non-Homestead 33⅓%	All Other: Homestead Up to $4,000 25%	All Other: Over $4,000 and Non-Homestead 40%	Machinery Permanently Attached to Real Estate 33⅓%	Total Assessed Value	Total Assessed Value as Equalized by the Board of Review	Final Equalized Value
							Acres	100ths				Dollars	Dollars	Dollars	Dollars	Dollars	Dollars	Dollars	Dollars	Dollars	Dollars	Dollars	Dollars
1	~~Gladys M. Schutz et al~~		NE¼ of NE¼ Lot 3 Block 1 ~~Thunder Lake Resort~~	15	140	26	~~76~~ 75	2	Not			580	1192	R.H. 1,000 R.H. 1,000	2,772 1,500 1,620		564				564		
2	~~Leslie D. & Juanita M. Thompson~~		NW¼ of NE¼				87		Not			150	420		570		190				190		
3	~~Clifford L. & Lizzalee C. Thomas~~		S½ of NE¼ (less) Lots 1 & 2 Lot 3 Lot 4 Lot 5				47.60		Not			497	160		657		219				219		
4	~~E. M. Miles~~		SE¼ of NE¼				52.8		"			150			150		50				50		
5	~~Richard J. Carter~~						?					60	141		201		67				67		
6	~~Gordon W. Grieshe~~		N 200' of NW¼				8					228	1086	R.H. 1,000	1314 R.H. 1,000 228		76				76		
7	~~Lou W. Lenti~~		N 100' of W 777.7' of Lot 4				?		Not			99			99		33				33		
8			Easement over W 777.7' of Lot 4																				
9			SE¼ of NW¼																				
10	~~Rollin H. Lahuty~~		N 350' of Lot 4 lying N 200'				?		Not			99			99		33				33		
11	~~John D. & Ora M. Kryzinski~~		NE¼ of SW¼ N 200' of S 400' of Lot 4				?		Not			30	240		270		90				90		
12	~~Sidney T. & Pauline E. Hagen~~		S 200' of W 777.7' of Lot 4	15	140	26																	
13			SW¼ of SW¼																				
14			SE¼ of SW¼																				
15																							
16			NE¼ of SE¼																				
17			NW¼ of SE¼																				
18			SW¼ of SE¼																				
19			SE¼ of SE¼																				
20																							
							107	50				1813	2153		3966		1322				1322		

Valuations by School Districts as Equalized by Department of Taxation: District No. 2, Rate 22 Mills; District No. ..., Rate ..... Mills; District No. ..., Rate ..... Mills; District No. ..., Rate ..... Mills; District No. ..., Rate ..... Mills; District No. ..., Rate ..... Mills

	Sold for Taxes	District No. 2 Dollars	Dollars	Dollars	Dollars	Dollars	Dollars	Tax Including State Homestead ..... Mills	State Tax on Non-Homestead 2.26 Mills	Special Taxes	Total Taxes		Paid	When Paid	Number of Receipt	March Settlement 1953	June Settlement 1953	Penalty	November Settlement 1953	Penalty	Collections to First Monday in January 1954	Penalty	Delinquent as First Monday in January 1954	Total Delinquent Tax and Penalty	Remarks
		Dollars	Dollars	Dollars	Dollars	Dollars	Dollars	$ cts.	$ cts.	$ cts.	$ cts.					$ cts.	$ cts.	$ cts.	$ cts.	$ cts.	$ cts.	$ cts.	$ cts.	$ cts.	
1		564	6.78 Lake 1.35 R.H. 1.35	357 357 564	Division Sheet on file			128.86	128	1.20 Lake 1.20 R.H. 1.20	130.14	1	1st Half Paid	Part Paid OCT 27 1953 MAY 29 1953	11497 11495		65 07		47 76						
2	SOLD FOR TAXES	190						43.42	42		43.84	2	PAID IN FULL	SEP 8 1953	13012				43 84	1.32				25 27	
3	SOLD FOR TAXES	219						50.04	50		50.54	3	2nd Half Paid 1st Half Paid	OCT 21 1953 MAY 29 1953	15882 11498		25 27								
4		50						11.42	12		11.54	4	PAID IN FULL	MAY 29 1953	11498		11 54								
5	SOLD FOR TAXES	67						15.30	16		15.46	5	PAID IN FULL	MAY 29 1953	11499		15 46								
6		76						17.36	18		17.54	6	PAID IN FULL	JAN 20 1953	63	17 54									
7		33						7.54	08		7.62	7	PAID IN FULL	MAY 29 1953	11497		7 62								
8												8													
9												9													
10		33						7.54	08		7.62	10	PAID IN FULL	MAY 29 1953	11500		7 62								
11		90						20.56	20		20.76	11	PAID IN FULL	MAY 29 1953	11492		20 76								
12												12													
13												13													
14												14													
15												15													
16												16													
17												17													
18												18													
19												19													
20												20													
		1322						302.04	302		305.06					1264	153.94		134.18						

Form 5CD (52) MILLER-DUTTON COMPANY, MINNEAPOLIS

Assessment Roll and Tax List of Real Property in the Town of Lincoln Lake, Cass County, Minnesota, for Taxes for the Year 1952.

	IN WHOSE NAME ASSESSED	TO WHOM TRANSFERRED	DESCRIPTION OF PROPERTY: SUBDIVISION	Sec. or Lot	Town or Block	Reg.	Number of Acres of Land: Acres	100ths	No. School District	Indicate Homestead Tax by No	Indicate Agricultural Tax by No	TRUE AND FULL VALUATIONS: LAND Exclusive of Structures and Improvements	BUILDINGS and Other Structures	MACHINERY Permanently Attached to Real Estate	TOTAL True and Full Value	ASSESSED VALUATIONS: RURAL: Homestead Up to $4,000 20%	RURAL: Over $4,000 and Non-Homestead 33⅓%	ALL OTHER: Homestead Up to $4,000 25%	ALL OTHER: Over $4,000 and Non-Homestead 40%	ALL OTHER: MACHINERY Permanently Attached to Real Estate 33⅓%	TOTAL ASSESSED VALUE	Total Assessed Value as Equalized by the Board of Review	FINAL EQUALIZED VALUE
												Dollars	Dollars	Dollars	Dollars	Dollars	Dollars	Dollars	Dollars	Dollars	Dollars	Dollars	Dollars
1	Cecil R. & Marion P. Peters		NE¼ of NE¼				16.140.26		2-1	4½													
2			NW¼ of NE¼ Lot 2				41.35			Yes	?	600	240 373	Cabins	1233	168	131				299		
3	State of Minnesota		SW¼ of NE¼																				
4	H. Ray & Ardella Elkins		Lot 1 New Plat of Dr. Ray Point SE¼ of NE¼				40.50			No		700	242		942		314				314		
5																							
6	State of Minnesota		NE¼ of NW¼																				
7	State of Minnesota		NW¼ of NW¼																				
8	State of Minnesota		SW¼ of NW¼																				
9	State of Minnesota		SE¼ of NW¼																				
10																							
11	State of Minnesota		NE¼ of SW¼																				
12	State of Minnesota		NW¼ of SW¼																				
13	State of Minnesota		SW¼ of SW¼																				
14	State of Minnesota		SE¼ of SW¼																				
15																							
16	State of Minnesota		NE¼ of SE¼																				
17	State of Minnesota		NW¼ of SE¼																				
18	State of Minnesota		SW¼ of SE¼																				
19	State of Minnesota		SE¼ of SE¼																				
20																							
							61.85					1300	875		2175	168	445				613		

	SOLD FOR TAXES	VALUATIONS BY SCHOOL DISTRICTS AS EQUALIZED BY DEPARTMENT OF TAXATION: District No. 1 Rate 29 Mills	District No. ..... Rate ..... Mills	District No. ..... Rate ..... Mills	District No. ..... Rate ..... Mills	District No. ..... Rate ..... Mills	District No. ..... Rate ..... Mills	Tax including State Homestead ..... Mills	State Tax on Non-Homestead 22.6 Mills	SPECIAL TAXES	TOTAL TAXES		PAID	WHEN PAID	Number of Receipt	March Settlement 1953	June Settlement 1953	Penalty	November Settlement 1953	Penalty	Collections to First Monday in January 1954	Penalty	Delinquent on First Monday in January 1954	Total Delinquent Tax and Penalty	REMARKS
		Dollars	Dollars	Dollars	Dollars	Dollars	Dollars	$ cts.	$ cts.	$ cts.	$ cts.			Month Day Year		$ cts.	$ cts.	$ cts.	$ cts.	$ cts.	$ cts.	$ cts.	$ cts.	$ cts.	
1			# 168 131					75.80	20		76.10	1	PAID IN FULL	MAY 29 1953	11501		76.10								
2												2													
3												3													
4		314						71.74	70		72.44	4	Half Paid	OCT 31 1953	15104 6807		36.22		36.22						
5												5													
6												6													
7												7													
8												8													
9												9													
10												10													
11												11													
12												12													
13												13													
14												14													
15												15													
16												16													
17												17													
18												18													
19												19													
20												20													
		314 +	# 168 = 168 131 = 445 299 613					71.74 75.80 147.54	-1.00		148.54						112.32		36.22						

Assessment Roll and Tax List of Real Property in the Town of Pleasant Lake, Cass County, Minnesota, for Taxes for the Year 1952.

Form SCD (52) WILLIS-GUYE BINDERY, MINNEAPOLIS

	IN WHOSE NAME ASSESSED	TO WHOM TRANSFERRED		DESCRIPTION OF PROPERTY: SUBDIVISION	Sec. or Lot	Town or Block	Rng.	Number of Acres of Land (Acres / 100ths)	No. School District	Indicate Homestead Tax w/ No	Indicate Agricultural Tax w/ No	TRUE AND FULL VALUATIONS: LAND Exclusive of Structures and Improvements	BUILDINGS and Other Structures	MACHINERY Permanently Attached to Real Estate	TOTAL True and Full Value	ASSESSED VALUATIONS: RURAL: Homestead Up to $4,000 20%	Over $4,000 and Non-Homestead 33⅓%	ALL OTHER: Homestead Up to $4,000 25%	Over $4,000 and Non-Homestead 40%	MACHINERY Permanently Attached to Real Estate 33⅓%	TOTAL ASSESSED VALUE	Total Assessed Value as Equalized by the Board of Review	FINAL EQUALIZED VALUE
								Acres				Dollars	Dollars	Dollars	Dollars	Dollars	Dollars	Dollars	Dollars	Dollars	Dollars	Dollars	Dollars
1	Louis C. & Anna C. Lenske	"	"	NE¼ of NE¼ Lot 1	17	140	26	33.25	C-1	No		450			450		150				150		
2	"	"	"	NW¼ of NE¼ Lot 2				37.25	"			450			450		150				150		
3	~~The Opsahl Co.~~	State of Minnesota	State of Minnesota	SW¼ of NE¼				~~40~~	"			240			240		80				80		
4				SE¼ of NE¼																			
5																							
6	Wheeler Lumber Bridge & Supply Co.			NE¼ of NW¼				40		No		330			330		110				110		
7	Jack Hayward & Esther Dolan			NW¼ of NW¼				40		"		168			168		56				56		
8	Wheeler Lumber Bridge & Supply Co.			SW¼ of NW¼				40		"		330			330		110				110		
9	" "	"	"	SE¼ of NW¼				40		"		330			330		110				110		
10																							
11	~~The Opsahl Co.~~	State of Minnesota		NE¼ of SW¼				~~40~~		No		240			240		80				80		
12	" "	State of Minnesota		NW¼ of SW¼				~~40~~		"		240			240		80				80		
13	" "	State of Minnesota		SW¼ of SW¼				~~40~~		"		240			240		80				80		
14	The Opsahl Co.			SE¼ of SW¼				40		"		240			240		80				80		
15																							
16	"	"	State of Minnesota	NE¼ of SE¼				~~40~~		"		240			240		80				80		
17	"	"	State of Minnesota	NW¼ of SE¼				~~40~~		"		240			240		80				80		
18	The Opsahl Co.			SW¼ of SE¼				40		"		240			240		80				80		
19	"	"		SE¼ of SE¼				40		"		240			240		80				80		
20																							
								540.50				4218			4218		1406				1406		

Cass County, Minnesota, for Taxes for the Year 1952.

	SOLD FOR TAXES	VALUATIONS BY SCHOOL DISTRICTS AS EQUALIZED BY DEPARTMENT OF TAXATION: District No. 17 / Rate 44 Mills	District No. ..... Rate ..... Mills	District No. ..... Rate ..... Mills	District No. ..... Rate ..... Mills	District No. ..... Rate ..... Mills	District No. ..... Rate ..... Mills	Tax Including State Homestead ..... Mills	State Tax on Non-Homestead 24 Mills	SPECIAL TAXES	TOTAL TAXES		PAID	WHEN PAID: Month Day Year	Number of Receipt	March Settlement 1953	June Settlement 1953	Penalty	November Settlement 1953	Penalty	Collections to First Monday in January 1954	Penalty	Delinquent on First Monday in January 1954	Total Delinquent Tax and Penalty	REMARKS
		Dollars	Dollars	Dollars	Dollars	Dollars	Dollars	$ cts.	$ cts.	$ cts.	$ cts.					$ cts.	$ cts.	$ cts.	$ cts.	$ cts.	$ cts.	$ cts.	$ cts.	
1	SOLD FOR TAXES	~~150~~	Abate #5605					22.85	22		22.85	1	2nd Half Paid	OCT 31 1953	5019		11.53		11.53					11.55 Abated
2	SOLD FOR TAXES	~~150~~	" #5605					22.85	22		22.85	2	1st Half Paid	MAY 28 1953	4659		11.54		11.54					11.55 Abated
3	SOLD FOR TAXES	~~80~~						18.28	18		18.46	3	Forfeited	10-1-53										18.46 Canc.
4												4												
5												5												
6		110						25.14	24		25.38	6										25.38	25.92	
7	SOLD FOR TAXES	56						12.80	12		12.92	7										12.92		
8		110						25.14	24		25.38	8	PAID IN FULL	FEB 20 1953	4810	25.38								
9		110						25.14	24		25.38	9	PAID IN FULL	FEB 20 1953		25.38								
10												10												
11	SOLD FOR TAXES	~~80~~						18.28	18		18.46	11	Forfeited	10-1-53										18.46 Canc.
12	SOLD FOR TAXES	~~80~~						18.28	18		18.46	12	Forfeited	"										18.46 "
13	SOLD FOR TAXES	~~80~~						18.28	18		18.46	13	Forfeited	"										18.46 "
14	SOLD FOR TAXES	80						18.28	18		18.46	14										18.46		
15												15												
16	SOLD FOR TAXES	~~80~~						18.28	18		18.46	16	Forfeited	10-1-53										18.46 Canc.
17	SOLD FOR TAXES	~~80~~						18.28	18		18.46	17	Forfeited	10-1-53										18.46 "
18	SOLD FOR TAXES	80						18.28	18		18.46	18										18.46		
19	SOLD FOR TAXES	80						18.28	18		18.46	19										18.46		
20												20												
		1406						321.20	314		324.44					50.76	23.07		23.07				93.68	133.86

Assessment Roll and Tax List of Real Property in the Town of Pineridge Lake, Cass County, Minnesota, for Taxes for the Year 1952.

Form 5CD (52) WILLIS-DUFFY PRINTING, MINNEAPOLIS

	IN WHOSE NAME ASSESSED	TO WHOM TRANSFERRED	DESCRIPTION OF PROPERTY: SUBDIVISION	Sec. or Lot	Town or Block	Rng.	Number of Acres of Land: Acres	100ths	No. School District	Indicate Homestead Tax or No	Indicate Agricultural Tax or No	TRUE AND FULL VALUATIONS: LAND Exclusive of Structures and Improvements	BUILDINGS and Other Structures	MACHINERY Permanently Attached to Real Estate	TOTAL True and Full Value	ASSESSED VALUATIONS: RURAL: Homestead Up to $4,000 20%	RURAL: Over $4,000 and Non-Homestead 33⅓%	ALL OTHER: Homestead Up to $4,000 25%	ALL OTHER: Over $4,000 and Non-Homestead 40%	MACHINERY Permanently Attached to Real Estate 33⅓%	TOTAL ASSESSED VALUE	Total Assessed Values as Equalized by the Board of Review	FINAL EQUALIZED VALUE
												Dollars	Dollars	Dollars	Dollars	Dollars	Dollars	Dollars	Dollars	Dollars	Dollars	Dollars	Dollars
1	Henry Robinson		NE¼ of NE¼	18	140	26	40		G-1	No		480			480		160				160		
2	" "		NW¼ of NE¼				40			"		480			480		160				160		
3	" "		SW¼ of NE¼				40			"		480			480		160				160		
4	Walter & Katherine Andrews & Harold & Mabel Meyers		SE¼ of NE¼				40			"		180			180		60				60		
5																							
6	Chas. A. Cavanaugh		NE¼ of NW¼				40			"		380	91		471		157				157		
7	Meyers & Andrews		N½ of N½ of NW¼ Lot 1				35	49		"		300			300		100				100		
8	" "		S½ of N½ of NW¼ Lot 2				36	02		"		360			360		120				120		
9	Chas. A. Cavanaugh		SE¼ of NW¼				40			"		480			480		160				160		
10																							
11	State of Minnesota		NE¼ of SW¼																				
12	State of Minnesota		N½ of S½ of SW¼ Lot 3																				
13	State of Minnesota		S½ of S½ of SW¼ Lot 4																				
14	State of Minnesota		SE¼ of SW¼																				
15																							
16	Walter & Katherine Andrews & Harold & Mabel Meyers		NE¼ of SE¼				40			No		162			162		54				54		
17	State of Minnesota		NW¼ of SE¼																				
18	Walter & Katherine Andrews & Harold & Mabel Meyers		SW¼ of SE¼				40			No		162			162		54				54		
19	" "		SE¼ of SE¼				40			"		162			162		54				54		
20																							
							431	49				3626	91		3717		1239				1239		

VALUATIONS BY SCHOOL DISTRICTS AS EQUALIZED BY DEPARTMENT OF TAXATION

	SOLD FOR TAXES	District No. 1 Rate 23.45 Mills	District No. ..... Rate ..... Mills	District No. ..... Rate ..... Mills	District No. ..... Rate ..... Mills	District No. ..... Rate ..... Mills	District No. ..... Rate ..... Mills	Tax Including State Homestead ..... Mills	State Tax on Non-Homestead 22.6 ..... Mills	SPECIAL TAXES	TOTAL TAXES		PAID	WHEN PAID Month Day Year	Number of Receipt	March Settlement 1953	June Settlement 1953	Penalty	November Settlement 1953	Penalty	Collections to First Monday in January 1954	Penalty	Delinquent on First Monday in January 1954	Total Delinquent Tax and Penalty	REMARKS
		Dollars	Dollars	Dollars	Dollars	Dollars	Dollars	$ cts.	$ cts.	$ cts.	$ cts.					$ cts.	$ cts.	$ cts.	$ cts.	$ cts.	$ cts.	$ cts.	$ cts.	$ cts.	
1		160						3656	36		3692	1	2nd Half Paid 1st Half Paid	OCT 31 1953 MAY 29 1953	8479		1846		1846						
2		160						3656	36		3692	2	2nd Half Paid 1st Half Paid	OCT 31 1953 MAY 29 1953			1846		1846						
3		160						3656	36		3692	3	2nd Half Paid 1st Half Paid	OCT 31 1953 MAY 29 1953	15104		1846		1846						
4	SOLD FOR TAXES	60						1370	14		1384	4											1384		
5												5													
6		157						3588	36		3624	6	PAID IN FULL	MAY 21 1953	5330		3624								
7	SOLD FOR TAXES	100						2284	22		2306	7											2306		
8	SOLD FOR TAXES	120						2742	28		2770	8											2770		
9		160						3656	36		3692	9	PAID IN FULL	MAY 21 1953	5330		3692								
10												10													
11												11													
12												12													
13												13													
14												14													
15												15													
16	SOLD FOR TAXES	54						1234	12		1246	16											1246		
17												17													
18	SOLD FOR TAXES	54						1234	12		1246	18											1246		
19	SOLD FOR TAXES	54						1234	12		1246	19											1246		
20												20													
		1239						28310	280		28590						12854		5538				10198		

Assessment Roll and Tax List of Real Property in the Town of Thunder Lake, Cass County, Minnesota, for Taxes for the Year 1952.

Form 1CD (52) WILLIS-GAVIN COMPANY, MINNEAPOLIS

In Whose Name Assessed	To Whom Transferred		Description of Property: Subdivision	Sec. or Lot	Town or Block	Rng.	Number of Acres of Land: Acres	100ths	Sch. School District	Indicate Homestead Yes or No	Indicate Agricultural Yes or No	True and Full Valuations: Land Exclusive of Structures and Improvements	Buildings and Other Structures	Machinery Permanently Attached to Real Estate	Total True and Full Value	Assessed Valuations: Rural: Homestead Up to $4,000 20%	Rural: Over $4,000 and Non-Homestead 33⅓%	All Other: Homestead Up to $4,000 25%	All Other: Over $4,000 Non-Homestead 40%	All Other: Machinery Permanently Attached to Real Estate 33⅓%	Total Assessed Value	Total Assessed Value as Equalized or Fixed by the Board of Review	Final Equalized Value
							Acres	100ths				Dollars	Dollars	Dollars	Dollars	Dollars	Dollars	Dollars	Dollars	Dollars	Dollars	Dollars	Dollars
Walter & Katherine Andrews & Harold & Mable Myers		1	NE¼ of NE¼	19	140	26	40		C-1	No		167			167		54				54		
"	"	2	NW¼ of NE¼				40			"		390			390		130				130		
"	"	3	SW¼ of NE¼				40			"		390			390		130				130		
State of Minnesota		4	SE¼ of NE¼																				
		5																					
Walter & Katherine Andrews & Harold & Mable Myers		6	NE¼ of NW¼				40			"		162			162		54				54		
Donald E. & Blanche L. Kehne		7	NW¼ of NW¼ 241' less 150' x 240' x 100' x 215'				22.09			"		420	870		1290		430				430		
State of Minnesota		8	SW¼ of NW¼																				
Walter & Katherine Andrews & Harold & Mable Myers		9	SE¼ of NW¼				40			No		162			162		54				54		
F. M. Cooley		10	150' x 240' of Lot 1				.83			Yes		30	605		635	127					127		
Walter Andrews & Harold Myers		11	NE¼ of SW¼				40			No		240			240		80				80		
State of Minnesota		12	~~NW¼ of SW¼~~ Lot 3																				
State of Minnesota		13	~~SW¼ of SW¼~~ Lot 4																				
		14	~~SE¼ of SW¼~~																				
W. A. Phillips & Joseph Sunder		15	100' x 215' of Lot 1				.53			No		30	180		210		70				70		
State of Minnesota		16	NE¼ of SE¼																				
State of Minnesota		17	NW¼ of SE¼																				
State of Minnesota		18	SW¼ of SE¼																				
State of Minnesota		19	SE¼ of SE¼																				
		20																					
							263 45					1986	1655		3641	127	1002				1129		

Valuations by School Districts as Equalized by Department of Taxation: District No. 2 (Dist. 2) Rate 43.27 Mills; District No. ..... Rate ..... Mills; District No. ..... Rate ..... Mills; District No. ..... Rate ..... Mills; District No. ..... Rate ..... Mills; District No. ..... Rate ..... Mills

Sold for Taxes		Tax Including State Homestead ....Mills	State Tax on Non-Homestead 226 ....Mills	Special Taxes	Total Taxes		Paid	When Paid: Month Day Year	Number of Receipt	March Settlement 1953	June Settlement 1953	Penalty	November Settlement 1953	Penalty	Collections to First Monday in January 1954	Penalty	Delinquent on First Monday in January 1954	Total Delinquent Tax and Penalty	Remarks
	Dollars	$ cts.	$ cts.	$ cts.	$ cts.					$ cts.	$ cts.	$ cts.	$ cts.	$ cts.	$ cts.	$ cts.	$ cts.	$ cts.	
SOLD FOR TAXES	54	1234	12		1246	1											1246		
SOLD FOR TAXES	130	2970	30		3000	2											3000		
SOLD FOR TAXES	130	2970	30		3000	3											3000		
						4													
						5													
SOLD FOR TAXES	54	1234	12		1246	6											1246		
SOLD FOR TAXES	430	9824	98		9922	7											9922		
						8													
SOLD FOR TAXES	54	1234	12		1246	9											1246		
127		2902			2902	10	PAID IN FULL	MAY 29 1953	11502		2902								
SOLD FOR TAXES	80	1828	18		1846	11											1846		
						12													
						13													
						14													
	70	1600	16		1616	15	PAID IN FULL	MAY 29 1953	11503		1616								
						16													
						17													
						18													
						19													
						20													
	#1129	25796	228		26024						4518						21506		

Assessment Roll and Tax List of Real Property in the Town of Lake Shore, Cass County, Minnesota, for Taxes for the Year 1952.

Form 5CD (52) WILLIS-DAVIS COMPANY, MINNEAPOLIS

	IN WHOSE NAME ASSESSED	TO WHOM TRANSFERRED	DESCRIPTION OF PROPERTY: SUBDIVISION	Sec. or Lot	Town or Block	Rng.	Number of Acres of Land: Acres	Number of Acres of Land: 1000ths	No. School District	Indicate Homestead Yes or No	Indicate Agricultural Yes or No	TRUE AND FULL VALUATIONS: LAND Exclusive of Structures and Improvements (Dollars)	BUILDINGS and Other Structures (Dollars)	MACHINERY Permanently Attached to Real Estate (Dollars)	TOTAL True and Full Value (Dollars)	ASSESSED VALUATIONS: RURAL: Homestead Up to $4,000 20% (Dollars)	RURAL: Over $4,000 and Non-Homestead 33⅓% (Dollars)	ALL OTHER: Homestead Up to $4,000 25% (Dollars)	ALL OTHER: Over $4,000 and Non-Homestead 40% (Dollars)	MACHINERY Permanently Attached to Real Estate 33⅓% (Dollars)	TOTAL ASSESSED VALUE (Dollars)	Total Assessed Value as Equalized by the Board of Review (Dollars)	FINAL EQUALIZED VALUE (Dollars)
1	State of Minnesota		NE¼ of NE¼				20.14	0.26	C-1														
2	State of Minnesota		NW¼ of NE¼																				
3	State of Minnesota		SW¼ of NE¼																				
4	State of Minnesota		SE¼ of NE¼																				
5																							
6	State of Minnesota		NE¼ of NW¼																				
7	State of Minnesota		NW¼ of NW¼																				
8	State of Minnesota		SW¼ of NW¼																				
9	State of Minnesota		SE¼ of NW¼																				
10																							
11	State of Minnesota		NE¼ of SW¼																				
12	State of Minnesota		NW¼ of SW¼																				
13	State of Minnesota		SW¼ of SW¼																				
14	State of Minnesota		SE¼ of SW¼																				
15																							
16	State of Minnesota		NE¼ of SE¼																				
17	State of Minnesota		NW¼ of SE¼																				
18	State of Minnesota		SW¼ of SE¼																				
19	State of Minnesota		SE¼ of SE¼																				
20																							

	SOLD FOR TAXES	VALUATIONS BY SCHOOL DISTRICTS AS EQUALIZED BY DEPARTMENT OF TAXATION: District No.... Rate.... ....Mills (Dollars)	District No.... Rate.... ....Mills (Dollars)	District No.... Rate.... ....Mills (Dollars)	District No.... Rate.... ....Mills (Dollars)	District No.... Rate.... ....Mills (Dollars)	District No.... Rate.... ....Mills (Dollars)	Tax Including State Homestead ....Mills ($ cts.)	State Tax on Non-Homestead ....Mills ($ cts.)	SPECIAL TAXES ($ cts.)	TOTAL TAXES ($ cts.)		PAID	WHEN PAID: Month	Day	Year	Number of Receipt	March Settlement 1953 ($ cts.)	June Settlement 1953 ($ cts.)	Penalty ($ cts.)	November Settlement 1953 ($ cts.)	Penalty ($ cts.)	Collections to First Monday in January 1954 ($ cts.)	Penalty ($ cts.)	Delinquent on First Monday in January 1954 ($ cts.)	Total Delinquent Tax and Penalty ($ cts.)	REMARKS
1												1															
2												2															
3												3															
4												4															
5												5															
6												6															
7												7															
8												8															
9												9															
10												10															
11												11															
12												12															
13												13															
14												14															
15												15															
16												16															
17												17															
18												18															
19												19															
20												20															

Assessment Roll and Tax List of Real Property in the Town of Thunder Lake, Cass County, Minnesota, for Taxes for the Year 1952.

Form 3CD (52) WALTER BATES COMPANY, MINNEAPOLIS

	IN WHOSE NAME ASSESSED	TO WHOM TRANSFERRED	DESCRIPTION OF PROPERTY: SUBDIVISION	Sec. or Lot	Town or Block	Rng.	Number of Acres of Land: Acres	100ths	No. School District	Indicate Homestead by Yes or No	Indicate Agricultural by Yes or No	TRUE AND FULL VALUATIONS: LAND Exclusive of Structures and Improvements	BUILDINGS and Other Structures	MACHINERY Permanently Attached to Real Estate	TOTAL True and Full Value	ASSESSED VALUATIONS: RURAL: Homestead Up to $4,000 20%	RURAL: Over $4,000 and Non-Homestead 33⅓%	ALL OTHER: Homestead Up to $4,000 25%	ALL OTHER: Over $4,000 and Non-Homestead 40%	ALL OTHER: MACHINERY Permanently Attached to Real Estate 33⅓%	TOTAL ASSESSED VALUE	Total Assessed Valuation Equalized by the Board of Review	FINAL EQUALIZED VALUE
							Acres	100ths				Dollars	Dollars	Dollars	Dollars	Dollars	Dollars	Dollars	Dollars	Dollars	Dollars	Dollars	Dollars
	State of Minnesota	1	NE¼ of NE¼	21	140	26			21														
	State of Minnesota	2	NW¼ of NE¼																				
	State of Minnesota	3	SW¼ of NE¼																				
	State of Minnesota	4	SE¼ of NE¼																				
		5																					
	State of Minnesota	6	NE¼ of NW¼																				
	State of Minnesota	7	NW¼ of NW¼																				
	State of Minnesota	8	SW¼ of NW¼																				
	State of Minnesota	9	SE¼ of NW¼																				
		10																					
	State of Minnesota	11	NE¼ of SW¼																				
	State of Minnesota	12	NW¼ of SW¼																				
	Joseph R. Seaman	13	SW¼ of SW¼				40			No		390			390	130					130		
	" "	14	SE¼ of SW¼				40			"		390			390	130					130		
	Marie Regnart Stone	15	L 1200' (3.4 acs) of Lot 3				3 40			"		90	930		1020	340					340		
	Lena H. Williams	16	NE¼ of SE¼ Lot 1				37 25			"		344	280		624	208					208		
	State of Minnesota	17	NW¼ of SE¼																				
	State of Minnesota	18	SW¼ of SE¼																				
	Jennie R. Leighton	19	SE¼ of SE¼ Lot 2				17 85			No		380	343		723	241					241		
	Lena H. Williams	20	N 120' of Lot 3				60			"		30			30	10					10		
							139 10					1574	1603		3177	1059					1059		

Cass County, Minnesota, for Taxes for the Year 1952.

	SOLD FOR TAXES	VALUATIONS BY SCHOOL DISTRICTS AS EQUALIZED BY DEPARTMENT OF TAXATION: District No. 2 (a)	District No. 43	District No. 22	District No.	District No.	District No.	Tax Including State Homestead ...Mills	State Tax on Non-Homestead 2.6 Mills	SPECIAL TAXES	TOTAL TAXES		PAID	WHEN PAID: Month Day Year	Number of Receipt	March Settlement 1953	June Settlement 1953	Penalty	November Settlement 1953	Penalty	Collections to First Monday in January 1954	Penalty	Delinquent on First Monday in January 1954	Total Delinquent Tax and Penalty	REMARKS
		Dollars	Rate ...Mills	Rate ...Mills	Rate ...Mills	Rate ...Mills	Rate ...Mills	$ cts.	$ cts.	$ cts.	$ cts.					$ cts.	$ cts.	$ cts.	$ cts.	$ cts.	$ cts.	$ cts.	$ cts.	$ cts.	
1												1													
2												2													
3												3													
4												4													
5												5													
6												6													
7												7													
8												8													
9												9													
10												10													
11												11													
12												12													
13		113 ~~130~~	Abate. # 5920					25 84 ~~29 90~~	30 ~~34~~		26 08 ~~30 00~~	13	1st Half Paid	Balance Paid OCT 26 1953 / MAY 29 1953	14491		15 00	11 08							3.92 Abated
14		113 ~~130~~	" # 5920					25 84 ~~29 90~~	30 ~~34~~		26 08 ~~30 00~~	14	1st Half Paid	Balance Paid OCT 26 1953 / MAY 29 1953	11508		15 00	11 08							3.92 Abated
15		340						7 68	76		7 84	15	PAID IN FULL	MAY 29 1953	11505		7 84								
16		208						4 52	48		4 80	16	PAID IN FULL	MAY 29 1953	11506		4 80								
17												17													
18												18													
19		241						5 06	54		5 60	19	2nd Half Paid / 1st Half Paid	AUG 14 1953 / MAY 29 1953	11509		2 80	2 80							
20		10						2 38	02		2 40	20	PAID IN FULL	MAY 29 1953	11506		2 40								
		1059						24 1 94	2 40		24 4 34						18 65 4	49 96							7.84

Assessment Roll and Tax List of Real Property in the Town of Pleasant Lake, Cass County, Minnesota, for Taxes for the Year 1952.

Form 1CD (52) WILLIS-DUFFY COMPANY, MINNEAPOLIS

	In whose name assessed	To whom transferred	Description of property: Subdivision	Sec. or Lot	Town or Block	Rng.	Number of Acres of Land: Acres	100ths	No. School District	Indicate Homestead Yes or No	Indicate Agricultural Yes or No	True and Full Valuations: Land Exclusive of Structures and Improvements	Buildings and Other Structures	Machinery Permanently Attached to Real Estate	Total True and Full Value	Assessed Valuations: Rural: Homestead Up to $4,000 20%	Rural: Over $4,000 and Non-Homestead 33⅓%	All Other: Homestead Up to $4,000 25%	All Other: Over $4,000 and Non-Homestead 40%	All Other: Machinery Permanently Attached to Real Estate 33⅓%	Total Assessed Value	Total Assessed Value as Equalized by the Board of Review	Final Equalized Value
							Acres					Dollars	Dollars	Dollars	Dollars	Dollars	Dollars	Dollars	Dollars	Dollars	Dollars	Dollars	Dollars
1	George Bluhm		NE¼ of NE¼	22	140	26	40		C-1	No		390			390		130				130		
2	John H. & Charlotte Larson		Lot 1, less 1.25 & less ½ ac. NW¼ of NE¼				32.75			Yes		585			585	117					117		
3	" "		SW¼ of NE¼ Lot 6				39.75			Yes		320			320	64					64		
4	Maurice E. & Adeline F. Bergen		SE¼ of NE¼				40			No		330			330		110				110		
	Louis J. & Mary M. Schomski		1½ ac. of Lot 1				1.50			"		30	474		504		168				168		
5	~~Laura B. Crombie~~																						
6	John H. & Charlotte Larson		NE¼ of NW¼				17.01			Yes		300	660 1011		1971	172	337				509		
7	Cecil O. & Dora Lohr		NW¼ of NW¼ Lot 3				25.75			No		480	30		510		170				170		
	~~Don M. H. Rockman~~		~~SW¼ of NW¼ Lot 4~~																				
8	Lot 4 C.L. Sheep Pond						37			"		384			384		128				128		
9	Geo. H. & Josephine Bluhm		SE¼ of NW¼ Lot 5				20.15			Yes		325			325	65					65		
10																							
11	Geo. H. & Josephine Bluhm		30¼ ac. of Lot 2 NE¼ of SW¼				30.1			Yes		90	450 342		882	108	114				222		
12	Clifford H. & Thoman		2.165' of N. 660' of Lot 2 NW¼ of SW¼ (Acreage)				10.50			Yes		50			50	10					10		
	Martin Larson		SW¼ of SW¼ 2.85 ac. less N. 144' & less 2.66'				24.35			No		300			300		100				100		
13	Edward P. & Katherine M. Abendroth		SE¼ of SW¼ Lot 10				23.65			"		360	210		570		190				190		
14	Harold A. Ingman & Knute A. Ostrem		2.165 of Lot 8							No		30			30		10				10		
15																							
16	State of Minnesota		NE¼ of SE¼																				
17	Philip H. & Emmah M. Christian		NW¼ of SE¼ Lot 7				40.30			No		522			522		174				174		
18	" "		SW¼ of SE¼				40			"		300			300		100				100		
19	State of Minnesota		SE¼ of SE¼																				
20	Harry Paddock		2.165' of N. 165' of Lot 8							No		30			30		10				10		
							397.05					4826	3177		8003	536	1741				2297		

Valuations by School Districts as Equalized by Department of Taxation

	District No. C-1 Rate 34.42 Mills	District No. ..... Rate ..... Mills	District No. ..... Rate ..... Mills	District No. ..... Rate ..... Mills	District No. ..... Rate ..... Mills	Tax Including State Homestead ..... Mills	State Tax on Non-Homestead 26.2 Mills	Special Taxes	Total Taxes
	Dollars	Dollars	Dollars	Dollars	Dollars	$ cts.	$ cts.	$ cts.	$ cts.
1	~~130~~ 67					5.30	.91		6.21
2	Abate #5902					27.90	30.00		57.90
3	117					26.74			26.74
4	64					14.62			14.62
5	110					25.14	24		25.38
6	168					38.38	38		38.76
7		172 337				134.10	76		134.86
8	170					38.84	38		39.22
9	128					29.24	28		29.52
	~~400~~ 65	Abate #5902				~~5.46~~ 14.86			~~5.46~~ 14.86
10									
11		108 114				56.28	26		56.54
12	SOLD FOR TAXES 10					2.28			2.28
13	100					22.84	22		23.06
14	190					43.42	42		43.84
15	10					2.28	02		2.30
16									
17	174					39.76	40		40.16
18	100					22.84	22		23.06
19									
20	10					2.28	02		2.30
	1,536	+ 300 = 556				350.32			
		451 = 1741				190.38	390		547.50
	1,536	751 = 2297				540.60			

	Paid	When paid: Month	Day	Year	Number of Receipt	March Settlement 1953	June Settlement 1953	Penalty	November Settlement 1953	Penalty	Collections to First Monday in January 1954	Penalty	Delinquent on First Monday in January 1954	Total Delinquent Tax and Penalty	Remarks
						$ cts.	$ cts.	$ cts.	$ cts.	$ cts.	$ cts.	$ cts.	$ cts.	$ cts.	
1	Balance Paid 1st Half Paid	OCT	9	1953	13371		3.00		.46						14.54 Abated
		MAY	29	1953	11511										
2	PAID IN FULL	MAR	13	1953	3017		26.74								
3	PAID IN FULL	MAR	13	1953	3017		14.62								
4	2nd Half Paid	OCT	31	1953	15836		12.69		12.69						
	1st Half Paid	MAY	29	1953	11510										
5	PAID IN FULL	MAY	29	1953	11507		38.76								
6	PAID IN FULL	MAR	13	1953	3017		134.86								
7	2nd Half Paid	OCT	31	1953	15837		19.61		19.61						
	1st Half Paid	MAY	29	1953	11512										
8	PAID IN FULL	MAY	29	1953	11483		29.52								
9	Balance Paid	OCT	9	1953	13311		7.43		1.71						5.72 Abated
	1st Half Paid	MAY	29	1953	11511										
10															
11	2nd Half Paid	OCT	9	1953	13371		28.27		28.27						
	1st Half Paid	MAY	29	1953	11511										
12	2nd Half Paid	OCT	31	1953	15842		1.14		1.14						
	1st Half Paid	MAY	29	1953	7535										
13	PAID IN FULL	MAY	29	1953	11505		23.06								
14													43.84	48	
15													2.30	253	
16															
17	Balance Paid	AUG	12	1953	2570		40.16								
	1st Part Paid	MAY	29	1953	11509				1.00						
18	Balance Paid	AUG	12	1953			13.06								
	1st Part Paid	MAY	29	1953											
19															
20	2nd Half Paid	OCT	31	1953	14604		1.15		1.15						
	1st Half Paid	MAY	29	1953	1748										
							406.07		75.83				46.14		21.26

Assessment Roll and Tax List of Real Property in the Town of Thunder Lake, Cass County, Minnesota, for Taxes for the Year 1952.

Form SCD (53) WILLIS-SUPE COMPANY, MINNEAPOLIS

	IN WHOSE NAME ASSESSED	TO WHOM TRANSFERRED	DESCRIPTION OF PROPERTY: SUBDIVISION	Sec. or Lot	Town or Block	Rng.	Number of Acres of Land (Acres / 100ths)	No. School District	Indicate Homestead Yes or No	Indicate Agricultural Yes or No	TRUE AND FULL VALUATIONS: LAND Exclusive of Structures and Improvements	BUILDINGS and Other Structures	MACHINERY Permanently Attached to Real Estate	TOTAL True and Full Value	ASSESSED VALUATIONS: RURAL: Homestead Up to $4,000 20%	RURAL: Over $4,000 and Non-Homestead 33⅓%	ALL OTHER: Homestead Up to $4,000 25%	ALL OTHER: Over $4,000 and Non-Homestead 40%	ALL OTHER: MACHINERY Permanently Attached to Real Estate 33⅓%	TOTAL ASSESSED VALUE	Total Assessed Value as Equalized by the Board of Review	FINAL EQUALIZED VALUE
							Acres				Dollars	Dollars	Dollars	Dollars	Dollars	Dollars	Dollars	Dollars	Dollars	Dollars	Dollars	Dollars
1	Robert T. & Sherry V. Pond.		246.5' x 1[illegible] of Lot 2	27	140	26	95	2-1	No		25	1010		1035		345				345		
2	~~Lena E.~~ Agnes E. Noeske		N. 149' of Lot 9				4.50		"		150	120		270		90				90		
3	Thos. L. Ende		S. 165' of N. 330' of Lot 8				3.50		No		90	162		252		84				84		
4			S E ¼ of N E ¼																			
5																						
6	David M. & Mabel L. Falkner		S. 330' of N. 792' of Lot 8				7.00		No		150			150		60				60		
7	Albert J. & Anna Jacker		S. 165' of N. 495' of Lot 8				3.50		"		90	240		330		110				110		
8	Clifford L. & Dagella C. Thomas		S. 66' of Lot 9				.90		"		30			30		10				10		
9			S E ¼ of N W ¼																			
10	Wm. A. & Thos. E. Hamer		N. 165' of Lot 8				3.50		"		70	110		180		60				60		
11			N E ¼ of S W ¼																			
12			N W ¼ of S W ¼																			
13			S W ¼ of S W ¼																			
14			S E ¼ of S W ¼																			
15																						
16			N E ¼ of S E ¼																			
17			N W ¼ of S E ¼																			
18			S W ¼ of S E ¼																			
19			S E ¼ of S E ¼																			
20																						
							23.75				635	1642		2277		759				759		

	SOLD FOR TAXES	VALUATIONS BY SCHOOL DISTRICTS AS EQUALIZED BY DEPARTMENT OF TAXATION: District No. 9 Rate 25.26 Mills	District No. 1 Rate 25.26 Mills	District No. ..... Rate ..... Mills	District No. ..... Rate ..... Mills	District No. ..... Rate ..... Mills	Tax including State Homestead ..... Mills	State Tax on Non-Homestead 2.26 Mills	SPECIAL TAXES	TOTAL TAXES		PAID	WHEN PAID Month Day Year	Number of Receipt	March Settlement 1953	June Settlement 1953	Penalty	November Settlement 1953	Penalty	Collections to First Monday in January 1954	Penalty	Delinquent on First Monday in January 1954	Total Delinquent Tax and Penalty	REMARKS
		Dollars	Dollars	Dollars	Dollars	Dollars	$ cts.	$ cts.	$ cts.	$ cts.						$ cts.	$ cts.	$ cts.	$ cts.	$ cts.	$ cts.	$ cts.	$ cts.	
1			345				87.46	78		88.24	1	PAID IN FULL	MAY 29 1953	7483		88.24								
2		90					20.56	20		20.76	2	PAID IN FULL	SEP 25 1953	13170				20.76	.68					
3		84					19.20	18		19.38	3	PAID IN FULL	MAY 29 1953	11508		19.38								
4											4													
5											5													
6	SOLD FOR TAXES	60					13.70	14		13.84	6											13.84		
7	SOLD FOR TAXES	110					25.14	24		25.38	7	PAID IN FULL	AUG 17 1953	12966				25.38	.63					
												1st Half Paid	OCT 31 1953	15882				11.15						
8	SOLD FOR TAXES	10					2.28	02		2.30	8		MAY 29 1953	11508				11.15						
9											9													
10		60					13.70	14		13.84	10	PAID IN FULL	MAY 29 1953	9137		13.84								
11											11													
12											12													
13											13													
14											14													
15											15													
16											16													
17											17													
18											18													
19											19													
20											20													
		414	345 = 759				94.58 / 87.46 / 182.04	170		183.74						122.61		47.29				13.84		

Assessment Roll and Tax List of Real Property in the Town of Thunder Lake, Cass County, Minnesota, for Taxes for the Year 1952.

Form 5CD (52) WALSH-BATES COMPANY, MINNEAPOLIS

	IN WHOSE NAME ASSESSED	TO WHOM TRANSFERRED		DESCRIPTION OF PROPERTY: SUBDIVISION	Sec. or Lot	Town or Block	Rng.	Number of Acres of Land: Acres	100ths	No. School District	Indicate Homestead Yes or No	Indicate Agricultural Yes or No	TRUE AND FULL VALUATIONS: LAND Exclusive of Structures and Improvements	BUILDINGS and Other Structures	MACHINERY Permanently Attached to Real Estate	TOTAL True and Full Value	ASSESSED VALUATIONS: RURAL: Homestead Up to $4,000 20%	RURAL: Over $4,000 and Non-Homestead 33⅓%	ALL OTHER: Homestead Up to $4,000 25%	ALL OTHER: Over $4,000 and Non-Homestead 40%	ALL OTHER: MACHINERY Permanently Attached to Real Estate 33⅓%	TOTAL ASSESSED VALUE	Total Assessed Value as Equalized by the Board of Review	FINAL EQUALIZED VALUE
													Dollars	Dollars	Dollars	Dollars	Dollars	Dollars	Dollars	Dollars	Dollars	Dollars	Dollars	Dollars
1	State of Minnesota			NE ¼ of NE ¼	23	140	26			C-1														
2	State of Minnesota			NW ¼ of NE ¼																				
3	Jena Mining Co.			SW ¼ of NE ¼				40			No		270			270		90				90		
4	" "			SE ¼ of NE ¼				40			"		330			330		110				110		
5																								
6	State of Minnesota			NE ¼ of NW ¼																				
7	State of Minnesota			NW ¼ of NW ¼																				
8	State of Minnesota			SW ¼ of NW ¼																				
9	State of Minnesota			SE ¼ of NW ¼																				
10																								
11	State of Minnesota			NE ¼ of SW ¼																				
12	State of Minnesota			NW ¼ of SW ¼																				
13	State of Minnesota			SW ¼ of SW ¼																				
14	State of Minnesota			SE ¼ of SW ¼																				
15																								
16	Jena Mining Co.			NE ¼ of SE ¼				40			No		270			270		90				90		
17	State of Minnesota			NW ¼ of SE ¼																				
18	State of Minnesota			SW ¼ of SE ¼																				
19	State of Minnesota			SE ¼ of SE ¼																				
20																								
								160	00				870			870		290				290		

	SOLD FOR TAXES	VALUATIONS BY SCHOOL DISTRICTS AS EQUALIZED BY DEPARTMENT OF TAXATION: District No. 1 Rate 48 Mills	District No. ..... Rate ..... Mills	District No. ..... Rate ..... Mills	District No. ..... Rate ..... Mills	District No. ..... Rate ..... Mills	District No. ..... Rate ..... Mills	Tax including State Homestead ..... Mills	State Tax on Non-Homestead 2.26 ..... Mills	SPECIAL TAXES	TOTAL TAXES		PAID	WHEN PAID	Number of Receipt	March Settlement 1953	June Settlement 1953	Penalty	November Settlement 1953	Penalty	Collections to First Monday in January 1954	Penalty	Delinquent on First Monday in January 1954	Penalty	Total Delinquent Tax and Penalty	REMARKS
		Dollars	Dollars	Dollars	Dollars	Dollars	Dollars	$ cts.	$ cts.	$ cts.	$ cts.			Month Day Year		$ cts.	$ cts.	$ cts.	$ cts.	$ cts.	$ cts.	$ cts.	$ cts.	$ cts.	$ cts.	
1												1														
2												2														
3		90						20 56	20		20 76	3	2nd Half Paid 1st Half Paid	OCT 3 1 1953 MAY 2 9 1953	15474		1038		1038							
4		110						25 14	24		25 38	4	2nd Half Paid 1st Half Paid	OCT 3 1 1953 MAY 2 9 1953	12648		1269		1269							
5												5														
6												6														
7												7														
8												8														
9												9														
10												10														
11												11														
12												12														
13												13														
14												14														
15												15														
16		90						20 56	20		20 76	16	2nd Half Paid 1st Half Paid	OCT 3 1 1953 MAY 2 9 1953	15474 12648		1038		1038							
17												17														
18												18														
19												19														
20												20														
		290						66 26	64		66 90						3345		3345							

Assessment Roll and Tax List of Real Property in the Town of Thunder Lake, Cass County, Minnesota, for Taxes for the Year 1952.

Form 5CD (52) HALLIN-DUTE COMPANY, MINNEAPOLIS

			DESCRIPTION OF PROPERTY							TRUE AND FULL VALUATIONS				ASSESSED VALUATIONS							
														RURAL		ALL OTHER					
IN WHOSE NAME ASSESSED	TO WHOM TRANSFERRED		SUBDIVISION	Sec. or Lot	Town or Block	Rng.	Number of Acres of Land	No. School District	Indicate Homestead Tax or No	Indicate Agricultural Tax or No	LAND Exclusive of Structures and Improvements	BUILDINGS and Other Structures	MACHINERY Permanently Attached to Real Estate	TOTAL True and Full Value	Homestead Up to $4,000 20%	Over $4,000 and Non-Homestead 33⅓%	Homestead Up to $4,000 25%	Over $4,000 and Non-Homestead 40%	MACHINERY Permanently Attached to Real Estate 33⅓%	TOTAL ASSESSED VALUE	Total Assessed Value as Equalized by the Board of Review	FINAL EQUALIZED VALUE
							Acres / 100ths				Dollars	Dollars	Dollars	Dollars	Dollars	Dollars	Dollars	Dollars	Dollars	Dollars	Dollars	Dollars
State of Minnesota		1	NE ¼ of NE ¼	24	140	26		C-1														
State of Minnesota		2	NW ¼ of NE ¼																			
State of Minnesota		3	SW ¼ of NE ¼																			
State of Minnesota		4	SE ¼ of NE ¼																			
		5																				
State of Minnesota		6	NE ¼ of NW ¼																			
State of Minnesota		7	NW ¼ of NW ¼																			
State of Minnesota		8	SW ¼ of NW ¼																			
State of Minnesota		9	SE ¼ of NW ¼																			
		10																				
Jona Mining Co		11	NE ¼ of SW ¼				40		15		270			270		90				90		
"	"	12	NW ¼ of SW ¼				40		"		270			270		90				90		
"	"	13	SW ¼ of SW ¼				40		"		270			270		90				90		
"	"	14	SE ¼ of SW ¼				40		"		270			270		90				90		
		15																				
State of Minnesota		16	NE ¼ of SE ¼																			
State of Minnesota		17	NW ¼ of SE ¼																			
State of Minnesota		18	SW ¼ of SE ¼																			
State of Minnesota		19	SE ¼ of SE ¼																			
		20																				
							160 00				1080			1080		360				360		

	SOLD FOR TAXES	VALUATIONS BY SCHOOL DISTRICTS AS EQUALIZED BY DEPARTMENT OF TAXATION						Tax including State Homestead	State Tax on Non-Homestead	SPECIAL TAXES	TOTAL TAXES		PAID	WHEN PAID	Number of Receipt	March Settlement 1953	June Settlement 1953	Penalty	November Settlement 1953	Penalty	Collections to First Monday in January 1954	Penalty	Delinquent on First Monday in January 1954	Penalty	Total Delinquent Tax and Penalty	REMARKS
		District No. 2 Rate 20.56 Mills	District No. ..... Rate .... Mills	District No. ..... Rate .... Mills	District No. ..... Rate .... Mills	District No. ..... Rate .... Mills	District No. ..... Rate .... Mills		2.26 Mills																	
		Dollars	Dollars	Dollars	Dollars	Dollars	Dollars	$ cts.	$ cts.	$ cts.	$ cts.			Month Day Year		$ cts.	$ cts.	$ cts.	$ cts.	$ cts.	$ cts.	$ cts.	$ cts.	$ cts.		
1												1														
2												2														
3												3														
4												4														
5												5														
6												6														
7												7														
8												8														
9												9														
10												10														
11		90						20 56	20		20 76	11	Paid Half Paid	OCT 31 1952			1038		1038							
12		90						20 56	20		20 76	12	Paid Half Paid	MAY 29 1953	13914		1038		1038							
13		90						20 56	20		20 76	13	Paid Half Paid	OCT 31 1953	12641		1038		1038							
14		90						20 56	20		20 76	14	Paid Half Paid	OCT 31 1953			1038		1038							
15												15														
16												16														
17												17														
18												18														
19												19														
20												20														
		360						82 24	80		83 04						4152		4152							

Assessment Roll and Tax List of Real Property in the Town of Thunder Lake, Cass County, Minnesota, for Taxes for the Year 1952.

Form 5CD (52) SALES-DATE BINDERY, MINNEAPOLIS

	IN WHOSE NAME ASSESSED	TO WHOM TRANSFERRED	DESCRIPTION OF PROPERTY: SUBDIVISION	Sec. or Lot	Town or Block	Reg.	Number of Acres of Land: Acres	100ths	No. School District	Indicate Homestead Tax Yes	Indicate Agricultural Tax Yes	TRUE AND FULL VALUATIONS: LAND Exclusive of Structures and Improvements	BUILDINGS and Other Structures	MACHINERY Permanently Attached to Real Estate	TOTAL True and Full Value	ASSESSED VALUATIONS: RURAL: Homestead Up to $4,000 20%	RURAL: Over $4,000 and Non-Homestead 33⅓%	ALL OTHER: Homestead Up to $4,000 25%	ALL OTHER: Over $4,000 and Non-Homestead 40%	ALL OTHER: MACHINERY Permanently Attached to Real Estate 33⅓%	TOTAL ASSESSED VALUE	Total Assessed Value as Readjusted by the Board of Review	FINAL EQUALIZED VALUE
												Dollars	Dollars	Dollars	Dollars	Dollars	Dollars	Dollars	Dollars	Dollars	Dollars	Dollars	Dollars
1	State of Minnesota		N E ¼ of N E ¼	25	140	26			C-1														
2	State of Minnesota		N W ¼ of N E ¼																				
3	State of Minnesota		S W ¼ of N E ¼																				
4	State of Minnesota		S E ¼ of N E ¼																				
5																							
6	State of Minnesota		N E ¼ of N W ¼																				
7	State of Minnesota		N W ¼ of N W ¼																				
8	State of Minnesota		S W ¼ of N W ¼																				
9	State of Minnesota		S E ¼ of N W ¼																				
10																							
11	State of Minnesota		N E ¼ of S W ¼																				
12	State of Minnesota		N W ¼ of S W ¼																				
13	State of Minnesota		S W ¼ of S W ¼																				
14	State of Minnesota		S E ¼ of S W ¼																				
15																							
16	State of Minnesota		N E ¼ of S E ¼																				
17	State of Minnesota		N W ¼ of S E ¼																				
18	State of Minnesota		S W ¼ of S E ¼																				
19	State of Minnesota		S E ¼ of S E ¼																				
20																							

	SOLD FOR TAXES	VALUATIONS BY SCHOOL DISTRICTS AS EQUALIZED BY DEPARTMENT OF TAXATION: District No.... Rate.... Mills	District No.... Rate.... Mills	District No.... Rate.... Mills	District No.... Rate.... Mills	District No.... Rate.... Mills	District No.... Rate.... Mills	Tax Including State Homestead ....Mills	State Tax on Non-Homestead ....Mills	SPECIAL TAXES	TOTAL TAXES		PAID	WHEN PAID: Month	Day	Year	Number of Receipt	March Settlement 1953	June Settlement 1953	Penalty	November Settlement 1953	Penalty	Collections to First Monday in January 1954	Penalty	Delinquent on First Monday in January 1954	Total Delinquent Tax and Penalty	REMARKS
		Dollars	Dollars	Dollars	Dollars	Dollars	Dollars	$ cts.	$ cts.	$ cts.	$ cts.			Month	Day	Year		$ cts.	$ cts.	$ cts.	$ cts.	$ cts.	$ cts.	$ cts.	$ cts.	$ cts.	$ cts.	
1												1																
2												2																
3												3																
4												4																
5												5																
6												6																
7												7																
8												8																
9												9																
10												10																
11												11																
12												12																
13												13																
14												14																
15												15																
16												16																
17												17																
18												18																
19												19																
20												20																

Assessment Roll and Tax List of Real Property in the Town of Thunder Lake, Cass County, Minnesota, for Taxes for the Year 1952.

Form SCD (52) WILLIS-DAYE PRINTING, MINNEAPOLIS

	IN WHOSE NAME ASSESSED	TO WHOM TRANSFERRED	DESCRIPTION OF PROPERTY: SUBDIVISION	Sec. or Lot	Town or Block	Rng.	Number of Acres of Land: Acres	100ths	No. School District	Indicate Homestead Yes or No	Indicate Agricultural Yes or No	TRUE AND FULL VALUATIONS: LAND Exclusive of Structures and Improvements	BUILDINGS and Other Structures	MACHINERY Permanently Attached to Real Estate	TOTAL True and Full Value	ASSESSED VALUATIONS: RURAL: Homestead Up to $4,000 20%	RURAL: Over $4,000 and Non-Homestead 33⅓%	ALL OTHER: Homestead Up to $4,000 25%	ALL OTHER: Over $4,000 and Non-Homestead 40%	ALL OTHER: MACHINERY Permanently Attached to Real Estate 33⅓%	TOTAL ASSESSED VALUE	Total Assessed Value as Equalized by the Board of Review	FINAL EQUALIZED VALUE
							Acres					Dollars	Dollars	Dollars	Dollars	Dollars	Dollars	Dollars	Dollars	Dollars	Dollars	Dollars	Dollars
1	Melvin J. & Velma E. Smith		NE¼ of NE¼	26	140	26	40		C-1	Yes		275	330		605	121					121		
2	" "		NW¼ of NE¼				40			"		390			390	78					78		
3	State of Minnesota		SW¼ of NE¼																				
4	State of Minnesota		SE¼ of NE¼																				
5																							
6	State of Minnesota		NE¼ of NW¼																				
7	State of Minnesota		NW¼ of NW¼																				
8	State of Minnesota		SW¼ of NW¼																				
9	State of Minnesota		SE¼ of NW¼																				
10																							
11	State of Minnesota		NE¼ of SW¼																				
12	Robert & Genevieve Chandler & Wm. A. & Lucille Swanson	Expanded to A½ of	NW¼ of SW¼				20			Yes		100			100	20					20		
13	" " " "		SW¼ of SW¼				40			"		300			300	60					60		
14	State of Minnesota		SE¼ of SW¼																				
15	Lester & Daisy Sanders		W½ of NW¼ of SW¼				20			Yes		200	410		610	122					122		
16	State of Minnesota		NE¼ of SE¼																				
17	State of Minnesota		NW¼ of SE¼																				
18	State of Minnesota		SW¼ of SE¼																				
19	State of Minnesota		SE¼ of SE¼																				
20																							
							160	00				1265	740		2005	401					401		

VALUATIONS BY SCHOOL DISTRICTS AS EQUALIZED BY DEPARTMENT OF TAXATION: District No. C-1 Rate 14 Mills; District No. ..... Rate ..... Mills; District No. ..... Rate ..... Mills; District No. ..... Rate ..... Mills; District No. ..... Rate ..... Mills; District No. ..... Rate ..... Mills

	SOLD FOR TAXES	Tax including State Homestead ..... Mills	State Tax on Non-Homestead ..... Mills	SPECIAL TAXES	TOTAL TAXES		PAID	WHEN PAID	Number of Receipt	March Settlement 1953	June Settlement 1953	Penalty	November Settlement 1953	Penalty	Collections to First Monday in January 1954	Penalty	Delinquent on First Monday in January 1954	Total Delinquent Tax and Penalty	REMARKS
		Dollars	Dollars	Dollars	Dollars			Month Day Year		Dollars	Dollars	Dollars	Dollars	Dollars	Dollars	Dollars	Dollars	Dollars	
1	SOLD FOR TAXES 121	27.64			27.64	1											27.64		
2	SOLD FOR TAXES 78	17.82			17.82	2											17.82		
3						3													
4						4													
5						5													
6						6													
7						7													
8						8													
9						9													
10						10													
11						11													
12	SOLD FOR TAXES 20	4.56			4.56	12											4.56		
13	SOLD FOR TAXES 60	13.70			13.70	13											13.70		
14						14													
15	122	27.88			27.88	15	PAID IN FULL	MAY 29 1953	11513		27.88								
16						16													
17						17													
18						18													
19						19													
20						20													
	401	91.60			91.60						27.88						63.72		

Assessment Roll and Tax List of Real Property in the Town of Thunder Lake, Cass County, Minnesota, for Taxes for the Year 1952.

Form SCD (52) 50,000-10-1952 Schmidt, Minneapolis

	IN WHOSE NAME ASSESSED	TO WHOM TRANSFERRED		DESCRIPTION OF PROPERTY: SUBDIVISION	Sec. or Lot	Town or Block	Rng.	Number of Acres of Land: Acres	100ths	No. School District	Indicate Homestead by Yes or No	Indicate Agricultural Tax by Yes or No	TRUE AND FULL VALUATIONS: LAND Exclusive of Structures and Improvements	BUILDINGS and Other Structures	MACHINERY Permanently Attached to Real Estate	TOTAL True and Full Value	ASSESSED VALUATIONS: RURAL: Homestead Up to $4,000 20%	RURAL: Over $4,000 and Non-Homestead 33⅓%	ALL OTHER: Homestead Up to $4,000 25%	ALL OTHER: Over $4,000 and Non-Homestead 40%	ALL OTHER: MACHINERY Permanently Attached to Real Estate 33⅓%	TOTAL ASSESSED VALUE	Total Assessed Value as Equalized by the Board of Review	FINAL EQUALIZED VALUE
								Acres					Dollars	Dollars	Dollars	Dollars	Dollars	Dollars	Dollars	Dollars	Dollars	Dollars	Dollars	Dollars
	State of Minnesota		1	NE¼ of NE¼	27	140	26			C-1														
	State of Minnesota		2	NW¼ of NE¼																				
	Carl E. Peterson		3	N. 132' of S. 462' of W. ¼ of NE¼ of Lot 4 (about 7 acres)				9			No		180			180		60				60		
	John + Ada Torren		4	S. 100' of N. 528' of Lot 4				1.50			"		90			90		30				30		
	Charles Sr. + Joyce E. Shaw		5	N. 428' of Lot 4				6.50			Yes		120			120	24					24		
	Nathan Nieme		6	NE¼ of NW¼ Lot 1				37.85			No		240			240		80				80		
	Philip H. + Angella C. Thomas		7	NW¼ of NW¼ Lot 2 acs 300' x 1284 bus 300' x 1200'				13.60			Yes		170			170	34					34		
	Harwell Wilkerson Estate		8	SW¼ of NW¼ Lot 3 acs 1.75 acs				26.25			No		350	562		912		314				314		
	Frank Sr. + Vicki Pizak		9	132' x 528' of SW¼ of SW¼ of NW¼ Lot 4				21.60			Yes		340	705		1045	209					209		
	Charles Sr. + Joyce E. Shaw		10	1.75 acs of Lot 3				1.75			Yes		30			30	6					6		
	John + Ada Torren		11	N. 100' of N. 528' of SW¼ of NW¼ of NW¼				3			No		90			90		30				30		
	Ludwig J. + Gertie A. Lampe		12	NW¼ of SW¼ Lot 6				13			Yes		390	1360		1750	350					350		
	Edward E. + Josephine E. Peterson		13	SW¼ of SW¼ Lot 7				4.75			No		120			120		40				40		
	Daisy A. Coffey		14	SE¼ of SW¼ Lot 8				1.60			No		50	772		822		274				274		
	Charles Sr. + Joyce E. Shaw		15	N. 428' of SW¼ of NW¼				13			Yes		120			120	24					24		
	Niels + Anna L. Copeman		16	NE¼ of SE¼ S. 4 rds of E. 4 rds of E. 4 acs of NW¼ of SE¼				5			No		261			261		87				87		
			17	NW¼ of SE¼																				
	Robert + Genevieve Grandcort Sullivan (Lyman Grandcort)		18	SW¼ of SE¼ Lot of 15 acres				29.30			Yes		500	580 681 Cabins		1761	216	227				443		
	John + Victor Torren		19	S. 132' of W. 528' of SW¼ of NW¼				3			No		45	120		165		55				55		
	Charles Sr. + Joyce E. Shaw (continued on next page)		20	N. 428' of SW¼ of NW¼				13			Yes		180	849 Cabins		1029	76	283				379		
								203.70					3306	6149		9435	959	1480				2439		

	SOLD FOR TAXES	Assessor's Valuations as Equalized by Department of Taxation: District No. C-1 Rate 22.26 Mills	District No.	District No.	District No.	District No.	District No.	Tax Including State Homestead	State Tax on Non-Homestead 22.26 Mills	SPECIAL TAXES	TOTAL TAXES		PAID	WHEN PAID	Number of Receipt	March Settlement 1953	June Settlement 1953	Penalty	November Settlement 1953	Penalty	Collections in First Monday in January 1954	Penalty	Delinquent on First Monday in January 1954	Total Delinquent Tax and Penalty	REMARKS
		Dollars	Dollars	Dollars	Dollars	Dollars	Dollars	$ cts.	$ cts.	$ cts.	$ cts.			Month Day Year		$ cts.	$ cts.	$ cts.	$ cts.	$ cts.	$ cts.	$ cts.	$ cts.	$ cts.	
1												1													
2												2													
3		60						1370	14		1384	3	PAID IN FULL	MAY 29 1953	11515		1384								
4		30						686	06		692	4	2nd Half Paid 1st Half Paid	SEP 5 1953 MAY 29 1953	12944 11577		346		346						
5	SOLD FOR TAXES	24						548			548	5											548		
6	SOLD FOR TAXES	80						1828	18		1846	6											1846		
7	SOLD FOR TAXES	34						776			776	7	2nd Half Paid 1st Half Paid	OCT 31 1953 MAY 29 1953	15897 11585		388		388						
8		314						7174	70		7244	8	PAID IN FULL	MAY 29 1953	11352		7244								
9		209						4776			4776	9	PAID IN FULL	FEB 10 1953	5005	4776									
10	SOLD FOR TAXES	6						138			138	10											138		
11		30						686	06		692	11	2nd Half Paid 1st Half Paid	SEP 5 1953 MAY 29 1953	12944 11577		346		346						
12		350						7996			7996	12	2nd Half Paid 1st Half Paid	OCT 31 1953 MAY 29 1953	15896 11524		3998		3998						
13		40						914	10		924	13	PAID IN FULL	MAY 29 1953	11577		924								
14		274						6260	62		6322	14	PAID IN FULL	APR 16 1953	9257		6322								
15	SOLD FOR TAXES	24						548			548	15											548		
16		87						1988	20		2008	16	PAID IN FULL	MAY 29 1953	11578		2008								
17												17													
18	SOLD FOR TAXES			H 216 227				1230	52		1282	18											1282		
19		55						1266	12		1268	19	2nd Half Paid 1st Half Paid	SEP 5 1953 MAY 29 1953	12944 11577		634		634						
20	SOLD FOR TAXES			H 96 283				9606	64		9670	20											9670		
		6474 112 6586		312 = 259 510 1480 822 = 2439				36944 2636 39580	334		39914					4706	23574		5712				24032		
								577.80																	

OCONTO TRAILER PARK
OAK PARK SEASONS
GOOD MORNING
Map of P.F.

Form 5CD (52) [illegible]

Lots 5 — 7 16 1/4 of 8 16 1/4

3.00 acs Electra Shaal
4.00 acs J. C. White
Willis + Alta H. Copeman
5.5 acs
14.00 acs

	IN WHOSE NAME ASSESSED	TO WHOM TRANSFERRED	Assessed Value of Land Exclusive of Structures and Other Improvements	Assessed Value of Structures and Other Improvements	Total Assessed Value of Land and Improvements	Rural Homestead Up to $4,000 20%	Rural Over $4,000 and Non-Homestead 33⅓%	All Other Homestead Up to $4,000 25%	All Other Over $4,000 and Non-Homestead 40%	Machinery Permanently Attached to Real Estate 33⅓%	Total Assessed Value	Total Assessed Value of Homesteads Equalized by the Board of Review	Final Equalized Value
			Dollars	Dollars	Dollars	Dollars	Dollars	Dollars	Dollars	Dollars	Dollars	Dollars	Dollars
1	Electra Shaal	N 1/2 of S 7/8					40				40		
2	"Alta B." Vore	N 1/2 of S 7/8					30				30		
3	Lauardo McMillan	4 acs of N					144				144		
4	Leroy + Katherine Baab	2 acs of 10 N 16 1/4 of S 16 1/4					50				50		
5													
6	Elmer + Bessie Volbrath	55 acs				76	25				101		
	State of Minnesota												
7	Agnes C. Knudson	10 acs of 16 1/4											
8	Andrew + Lillian A. Danielson	20 acs of 16 1/4	501		501		167				167		
9	Everett B. Swanson	13.33 acs N 1/2 of S 1/2 of N 1/2 of NW 1/4	390	"	390		130				130		
10		500' x 820' in S.E. cor. of Lot 2	9.40	"	150		150		60		60		
11	A. O. Severson	500' of N 1320' of Lot 2 NE 1/4 of SW 1/4	15	"	300		300		100		100		
12		NW 1/4 of SW 1/4											
13	Willis + Alta H. Copeman	462' of S 528' of Lot 5 SW 1/4 of SW 1/4	5.50	1/5	150	510	660		220		220		
14	" "	462' of 2722' of N 1/2 of S 1/2 SE 1/4 of SE 1/4	14	"	120		120		40		40		
15	J. C. White	N 50' of 4.00' of N 1/2 of S 1/2 SE 1/4	4	"	120		120		40		40		
16		NE 1/4 of SE 1/4											
17	Walter A. Martenson	NW 1/4 of SE 1/4 N 250' of 252.9	15		185	600 / 702	1487	157	234		391		
18		SW 1/4 of SE 1/4											
19		SE 1/4 of SE 1/4											
20													
			128.72			2555	2450		5005	233	12280		1513

Thunder Lake

Cass County, Minnesota, for Taxes for the Year 1952.

VALUATIONS OF SCHOOL DISTRICTS AS EQUALIZED BY DEPARTMENT OF TAXATION

	SOLD FOR TAXES	District No. 11 Rate 44.3 Mills	District No. 24 Rate 44.3 Mills	District No. 27 Rate 44.3 Mills	District No. 28 Rate 44.3 Mills	District No. 29 Rate 44.3 Mills	District No. 30 Rate 44.3 Mills	Tax Including State Homestead ...Mills	State Tax on Non-Homestead 2.46 ...Mills	SPECIAL TAXES	TOTAL TAXES		PAID	WHEN PAID Month Day Year	Number of Receipt	March Settlement 1953	June Settlement 1953	Penalty	November Settlement 1953	Penalty	Collections to First Monday in January 1954	Penalty	Delinquent on First Monday in January 1954	Total Delinquent Tax and Penalty	REMARKS
		Dollars	Dollars	Dollars	Dollars	Dollars	Dollars	$ cts.	$ cts.	$ cts.	$ cts.														
1		40						9.14	10		9.24	1	PAID IN FULL	FEB 5 1953	436	9.24									
2		30						6.86	06		6.92	2	PAID IN FULL	FEB 5 1953		6.92									
3		144						32.90	32		33.22	3	PAID IN FULL	MAY 29 1953	11523		33.22								
4		50						11.42	12		11.54	4	PAID IN FULL	FEB 28 1953	4104	11.54									
5												5													
6		76 25						23.08	06		23.14	6	PAID IN FULL	MAY 29 1953	11576		23.14								
7												7													
8		167						38.16	38		38.54	8	2nd Half Paid / 1st Half Paid	OCT 31 1953 / MAY 29 1953	15839 / 11522		19.27		19.27						
9		130						29.70	30		30.00	9	PAID IN FULL	MAY 29 1953	11521		30.00								
10		60						13.70	14		13.84	10	2nd Half Paid / 1st Half Paid	OCT 26 1953 / MAY 29 1953	15470 / 11519		6.92		6.92						
11		100						22.84	22		23.06	11	PAID IN FULL	MAY 29 1953	11520		23.06								
12												12													
13		220						50.26	50		50.76	13	PAID IN FULL	MAY 29 1953	11518		50.76								
14		40						9.14	10		9.24	14	PAID IN FULL	MAY 29 1953	11518		9.24								
15		40						9.14	10		9.24	15	PAID IN FULL	MAY 29 1953	11525		9.24								
16												16													
17	SOLD FOR TAXES		# 157 234					99.12	52		99.64	17											99.64	$109.60	
18												18													
19												19													
20												20													
		1046 +	4157 =	233				256.84								20.70	204.85		26.19				99.64		
		1046	234 =	13.80				99.12	2.92		358.38														
		2122 +	391 =	15.13				355.46																	

COUNTY TRUST-DUCK PIRS
ONE PART DUCKS
COD DUCKS
Part of P.F.

Form 5CD (52) WILLIS-GAYLE COMPANY, MINNEAPOLIS

	IN WHOSE NAME ASSESSED	TO WHOM TRANSFERRED	DESCRIPTION OF PROPERTY: SUBDIVISION	Sec. or Lot	Town or Block	Rng.	Number of Acres of Land: Acres	100ths	No. School District	Indicate Homestead by Yes or No	Indicate Agricultural by Yes or No	TRUE AND FULL VALUATIONS: LAND Exclusive of Structures and Improvements	BUILDINGS and Other Structures	MACHINERY Permanently Attached to Real Estate	TOTAL True and Full Value	ASSESSED VALUATIONS: RURAL: Homestead Up to $4,000 20%	RURAL: Over $4,000 and Non-Homestead 33⅓%	ALL OTHER: Homestead Up to $4,000 25%	ALL OTHER: Over $4,000 Non-Homestead 40%	ALL OTHER: MACHINERY Permanently Attached to Real Estate 33⅓%	TOTAL ASSESSED VALUE	Total Assessed Value as Equalized by the Board of Review	FINAL EQUALIZED VALUE
							Acres	100ths				Dollars	Dollars	Dollars	Dollars	Dollars	Dollars	Dollars	Dollars	Dollars	Dollars	Dollars	Dollars
1	Electra Thrall	N 132' of S 740' of W 1/2 of NE¼ of NE¼		27	140	26	3.00		C-1	No		120			120		40				40		
2	"	N 132' of S 740' of W 1/2 of NW¼ of NW¼					4.00		"			90			90		30				30		
3	Alta B. Vore	~~Lauren McMillan~~	~~NW¼ of NW¼~~																				
		4 acres of N 807.5' of W 1/2 of NW¼ of NW¼					10.00			No		300	132		432		144				144		
4	Leroy & Katherine Black	N 10 rods of W 1/2 of NW¼ of NW¼ of SW¼ of NE¼ of Lot 2, 14.5					1.00		"			150			150		50				50		
5																							
6	Elmer & Bessie Volbrath	5.5 acres of N 16.44 of S 24.44 of NW¼ of NW¼ of Lot 4					5.50		4-A	No		150	230	75 valuation	455	76	25				101		
	State of Minnesota																						
7		12 acres of N 16.44 of S 28.44 of W 1/2 of Lot 4	NW¼ of NW¼																				
8	Agnes C. Knudson	2.0 acres of S 24.44 of N 16.44 of W 1/2 of Lot 4	SW¼ of NW¼				2.0			No		300	201		501		167				167		
9	Andrew & Lillian A. Danielson	N 200' of S 474.44' of W 1/2 of N 16.44 of S 28.44	SW¼ of NW¼				13.32		"			390			390		130				130		
10	Ernest R. Swanson	300' x 820' in SW cor. of Lot 2					9.40		"			180			180		60				60		
11	A. O. Severson	500' of N 1320' of W 1/2 of Lot 2	NE¼ of SW¼				15		"			300			300		100				100		
12			NW¼ of SW¼																				
13	Willis & Alta H. Copeman	N 462' of S 528' of W 1/2 of Lot 2	SW¼ of SW¼				5.50			No		150	510		660		220				220		
14	" "	N 462' of S 792' of W 1/2 of Lot 2	SE¼ of SW¼				14		"			120			120		40				40		
15	J. C. White	N 30' of S 330' of W 1/2 of Lot 2					4		"			120			120		40				40		
16			NE¼ of SE¼																				
17	Walter H. Martenson	N 250' of W 1/2 of Lot 2	NW¼ of SE¼				15					185	600 702		1487	157	234				391		
18			SW¼ of SE¼																				
19			SE¼ of SE¼																				
20																							
							128.132					2555	2450		5005	233	1280				1513		

	SOLD FOR TAXES	VALUATIONS AT SCHOOL DISTRICTS AS EQUALIZED BY DEPARTMENT OF TAXATION: District No. C-1 Rate 22 Mills	District No. ..... Rate ..... Mills	District No. C-1 Rate 22 Mills	District No. ..... Rate ..... Mills	District No. ..... Rate ..... Mills	District No. ..... Rate ..... Mills	Tax Including State Homestead ..... Mills	State Tax on Non-Homestead 7.6 Mills	SPECIAL TAXES	TOTAL TAXES		PAID	WHEN PAID Month Day Year	Number of Receipt	March Settlement 1953	June Settlement 1953	Penalty	November Settlement 1953	Penalty	Collections to First Monday in January 1954	Penalty	Delinquent on First Monday in January 1954	Total Delinquent Tax and Penalty	REMARKS
		Dollars	Dollars	Dollars	Dollars	Dollars	Dollars	$ cts.	$ cts.	$ cts.	$ cts.					$ cts.	$ cts.	$ cts.	$ cts.	$ cts.	$ cts.	$ cts.	$ cts.	$ cts.	
1		40						9.14	10		9.24	1	PAID IN FULL	FEB 5 1953	1526	9.24									
2		30						6.86	06		6.92	2	PAID IN FULL	FEB 5 1953		6.92									
3		144						32.90	32		33.22	3	PAID IN FULL	MAY 29 1953	11573		33.22								
4		50						11.42	12		11.54	4	PAID IN FULL	FEB 20 1953	4104	11.54									
5												5													
6		76 25						23.08	06		23.14	6	PAID IN FULL	MAY 29 1953	11576		23.14								
7												7													
8		167						38.16	38		38.54	8	2nd Half Paid 1st Half Paid	OCT 31 1953 MAY 29 1953	15539 11522		19.27		19.27						
9		130						29.70	30		30.00	9	PAID IN FULL	MAY 29 1953	11521		30.00								
10		60						13.70	14		13.84	10	2nd Half Paid 1st Half Paid	OCT 26 1953 MAY 29 1953	15470 11519		6.92		6.92						
11		100						22.84	22		23.06	11	PAID IN FULL	MAY 29 1953	11520		23.06								
12												12													
13		220						50.26	60		50.76	13	PAID IN FULL	MAY 29 1953	11518		50.76								
14		40						9.14	10		9.24	14	PAID IN FULL	MAY 29 1953	11518		9.24								
15		40						9.14	10		9.24	15	PAID IN FULL	MAY 29 1953	11525		9.24								
16												16													
17	BOLD FOR TAXES			# 157 234				99.17	52		99.64	17											99.64	109.60	
18												18													
19												19													
20												20													
		# 76 + 4757 = 233 1046 234 = 1280 1122 + 391 = 1513						256.34 97.12 353.46	292		358.38					2970	204.85		26.19				99.64		

Assessment Roll and Tax List of Real Property in the Town of Thunder Lake, Cass County, Minnesota, for Taxes for the Year 1952.

Form 5CD (52) WILLIS-GAYLE GROUP, MINNEAPOLIS

	IN WHOSE NAME ASSESSED	TO WHOM TRANSFERRED	DESCRIPTION OF PROPERTY: SUBDIVISION	Sec. or Lot	Town of Block	Reg.	Number of Acres of Land: Acres	100ths	No. School District	Indicate Homestead Yes or No	Indicate Agricultural Yes or No	TRUE AND FULL VALUATIONS: LAND Exclusive of Structures and Improvements	BUILDINGS and Other Structures	MACHINERY Permanently Attached to Real Estate	TOTAL True and Full Value	ASSESSED VALUATIONS: RURAL: Homestead Up to $4,000 20%	RURAL: Over $4,000 and Non-Homestead 33⅓%	ALL OTHER: Homestead Up to $4,000 25%	ALL OTHER: Over $4,000 and Non-Homestead 40%	ALL OTHER: MACHINERY Permanently Attached to Real Estate 33⅓%	TOTAL ASSESSED VALUE	Total Assessed Value as Equalized by the Board of Review	FINAL EQUALIZED VALUE
							Acres	100ths				Dollars	Dollars	Dollars	Dollars	Dollars	Dollars	Dollars	Dollars	Dollars	Dollars	Dollars	Dollars
1	C. H. Thomas	Myrtle Brown	S 200' of Lots 1 & 2 lies N 725' of Road & 200' of that part of Lots 1 & 2 lying W of North line				28.14	0.26			Yes	30	410		440	88					88		
2	" "		Lot 2 lies S 200' of that part lying N 725' of Road & W of the line				46	90			Yes	420			420	84					84		
3	~~Charles H. Thomas~~ " "		SW ¼ of NE¼ Lot 3				5	40			"	500			500	100					100		
4			~~S ½ of NE¼~~ Lot 4				9	90			"	250	860		1110	222					222		
5	Clifford H. & Myrtle C. Thomas		N 75' of Lot 1				1				"	30			30	6					6		
6	State of Minnesota		NE ¼ of NW ¼																				
7	State of Minnesota		NW ¼ of NW ¼																				
8	State of Minnesota		SW ¼ of NW ¼																				
9	State of Minnesota		SE ¼ of NW ¼																				
10	Ernest B. Swanson		N 500' of Lot 1				7	5			No	30	147		177		59				59		
11	State of Minnesota		NE ¼ of SW ¼																				
12	State of Minnesota		NW ¼ of SW ¼																				
13	State of Minnesota		SW ¼ of SW ¼																				
14	State of Minnesota		SE ¼ of SW ¼																				
15	Frank & Ruby Larson		S 200' of that part of Lot 2 lying W of North line				1	50			No	45			45		15				15		
16	~~Charles H. Thomas~~ " "	Myrtle Brown	NE ¼ of SE ¼ Lot 5				2	15			Yes	400			400	80					80		
17			NW ¼ of SE ¼				4	0			"	320			320	64					64		
18	State of Minnesota		SW ¼ of SE ¼																				
19	Max G. & Helen C. Allert ~~Lester E. Thelen~~	Lester E. Thelen & Helen E. Clover	SE ¼ of SE ¼ Lot 6				3	85			No	330			330		110				110		
20							21	90				2355	1417		3772	644	184				828		

	SOLD FOR TAXES	VALUATIONS BY SCHOOL DISTRICTS AS EQUALIZED BY DEPARTMENT OF TAXATION: Digests No. 4 Rate 48 Mills	District No. ..... Rate ..... Mills	District No. ..... Rate ..... Mills	District No. ..... Rate ..... Mills	District No. ..... Rate ..... Mills	District No. ..... Rate ..... Mills	Tax including State Homestead ..... Mills	State Tax on Non-Homestead 2.6 Mills	SPECIAL TAXES	TOTAL TAXES	PAID	WHEN PAID: Month Day Year	Number of Receipt	March Settlement 1953	June Settlement 1953	Penalty	November Settlement 1953	Penalty	Collections to First Monday in January 1954	Penalty	Delinquent on First Monday in January 1954	Penalty	Total Delinquent Tax and Penalty	REMARKS
		Dollars	Dollars	Dollars	Dollars	Dollars	Dollars	$ cts.	$ cts.	$ cts.	$ cts.					$ cts.	$ cts.	$ cts.	$ cts.	$ cts.	$ cts.	$ cts.	$ cts.	$ cts.	
1	SOLD FOR TAXES	88						20 10			20 10	1st Half Paid 2nd Half Paid	OCT 31 1953 MAY 29 1953	15827 11527		10 05		10 05							
2	SOLD FOR TAXES	84						19 20			19 20	2nd Half Paid Balance Paid	OCT 31 1953 MAY 29 1953			9 60		9 60							
3		100						22 84			22 84	1st Half Paid Balance Paid	OCT 31 1953 MAY 29 1953	15828 11527		11 42		11 42							
4		222						50 72			50 72	1st Half Paid Balance Paid	OCT 31 1953 MAY 29 1953	15827 11527		28 57		22 13							
5	COST FOR TAXES	6						1 38			1 38	1st Half Paid	OCT 31 1953 MAY 29 1953	15827 11527		6 9		6 9							
6																									
7																									
8																									
9																									
10		59						13 48	14		13 62	2nd Half Paid 1st Half Paid	OCT 26 1953 MAY 29 1953	14473 11574		6 81		6 81							
11																									
12																									
13																									
14																									
15		15						3 42	04		3 46	PAID IN FULL	APR 30 1953	3884		3 46									
16		80						18 28			18 28	1st Half Paid Balance Paid	OCT 31 1953 MAY 29 1953	15828 11527		9 14		9 14							
17		64						14 62			14 62	1st Half Paid Balance Paid	OCT 31 1953 MAY 29 1953	15828 11527		7 31		7 31							
18																									
19		110						25 14	24		25 38	PAID IN FULL	MAY 29 1953	11556		25 38									
20																									
		644 184 828						189 18	42		189 60					112 45		77 15							

Assessment Roll and Tax List of Real Property in the Town of Thunder Lake, Cass County, Minnesota, for Taxes for the Year 1952.

Form 5CD (52) WILLIS-DAYTO CORPORATION, MINNEAPOLIS

	IN WHOSE NAME ASSESSED	TO WHOM TRANSFERRED	DESCRIPTION OF PROPERTY: SUBDIVISION	Sec. or Lot	Town or Block	Rng.	Number of Acres of Land: Acres	Number of Acres of Land: 100ths	No. School District	Indicate Homestead Tax No.	Indicate Agricultural Tax No.	TRUE AND FULL VALUATIONS: LAND Exclusive of Structures and Improvements	BUILDINGS and Other Structures	MACHINERY Permanently Attached to Real Estate	TOTAL True and Full Value	ASSESSED VALUATIONS: RURAL: Homestead Up to $4,000 20%	RURAL: Over $4,000 and Non-Homestead 33⅓%	ALL OTHER: Homestead Up to $4,000 25%	ALL OTHER: Over $4,000 Non-Homestead 40%	ALL OTHER: MACHINERY Permanently Attached to Real Estate 33⅓%	TOTAL ASSESSED VALUE	Total Assessed Value as Equalized by the Board of Review	FINAL EQUALIZED VALUE
							Acres	100ths				Dollars	Dollars	Dollars	Dollars	Dollars	Dollars	Dollars	Dollars	Dollars	Dollars	Dollars	Dollars
1	State of Minnesota		NE ¼ of NE ¼	29	140	26			2-1														
2	State of Minnesota		NW ¼ of NE ¼																				
3	State of Minnesota		SW ¼ of NE ¼																				
4	State of Minnesota		SE ¼ of NE ¼																				
5																							
6	State of Minnesota		NE ¼ of NW ¼																				
7	~~Fred Barth~~ Joseph B. Seamen		NW ¼ of NW ¼				40		145			240			240		80				80		
8	" " " "		SW ¼ of NW ¼				40		"			240			240		80				80		
9	State of Minnesota		SE ¼ of NW ¼																				
10																							
11	State of Minnesota		NE ¼ of SW ¼																				
12	State of Minnesota		NW ¼ of SW ¼																				
13	State of Minnesota		SW ¼ of SW ¼																				
14	State of Minnesota		SE ¼ of SW ¼																				
15																							
16	State of Minnesota		NE ¼ of SE ¼																				
17	State of Minnesota		NW ¼ of SE ¼																				
18	State of Minnesota		SW ¼ of SE ¼																				
19	State of Minnesota		SE ¼ of SE ¼																				
20																							
							80	00				480			480		160				160		

	SOLD FOR TAXES	VALUATIONS BY SCHOOL DISTRICTS AS EQUALIZED BY DEPARTMENT OF TAXATION: District No. 1 Rate 43 Mills	District No. ..... Rate ..... Mills	District No. ..... Rate ..... Mills	District No. ..... Rate ..... Mills	District No. ..... Rate ..... Mills	District No. ..... Rate ..... Mills	Tax including State Homestead ..... Mills	State Tax on Non-Homestead 2.86 Mills	SPECIAL TAXES	TOTAL TAXES		PAID	WHEN PAID	Number of Receipt	March Settlement 1953	June Settlement 1953	Penalty	November Settlement 1953	Penalty	Collections to First Monday in January 1954	Penalty	Delinquent on First Monday in January 1954	Total Delinquent Tax and Penalty	REMARKS
		Dollars	Dollars	Dollars	Dollars	Dollars	Dollars	$ cts.	$ cts.	$ cts.	$ cts.		Month Day Year			$ cts.	$ cts.	$ cts.	$ cts.	$ cts.	$ cts.	$ cts.	$ cts.	$ cts.	
1												1													
2												2													
3												3													
4												4													
5												5													
6												6													
7		~~70~~	abate. #5720					~~1600~~ ~~18.25~~	~~16~~ ~~18.25~~		~~1616~~ ~~18.25~~	7	Balance Paid 1st Half Paid	OCT 26 1953 MAY 29 1953	14491		9.23	69.3							2.30 Abated
8		~~80~~	" #5720					~~1600~~ ~~18.25~~	~~16~~ ~~18.25~~		~~1616~~ ~~18.25~~	8	Balance Paid 1st Half Paid	OCT 26 1953 MAY 29 1953	11558		9.23	69.3							2.30 "
9												9													
10												10													
11												11													
12												12													
13												13													
14												14													
15												15													
16												16													
17												17													
18												18													
19												19													
20												20													
		160						3656	36		3692						1846	1386							4.60

Assessment Roll and Tax List of Real Property in the Town of Thunder Lake, Cass County, Minnesota, for Taxes for the Year 1952.

Form SCD (52) WILLIS-DUNN PRINTING, MINNEAPOLIS

	IN WHOSE NAME ASSESSED	TO WHOM TRANSFERRED	DESCRIPTION OF PROPERTY: SUBDIVISION	Sec. or Lot	Town or Block	Rng.	Number of Acres of Land (Acres)	(100ths)	No. School District	Indicate Homestead Yes or No	Indicate Agricultural Yes or No	TRUE AND FULL VALUATIONS: LAND Exclusive of Structures and Improvements (Dollars)	BUILDINGS and Other Structures (Dollars)	MACHINERY Permanently Attached to Real Estate (Dollars)	TOTAL True and Full Value (Dollars)	ASSESSED VALUATIONS: RURAL: Homestead Up to $4,000 20% (Dollars)	RURAL: Over $4,000 and Non-Homestead 33⅓% (Dollars)	ALL OTHER: Homestead Up to $4,000 25% (Dollars)	ALL OTHER: Over $4,000 and Non-Homestead 40% (Dollars)	ALL OTHER: Machinery Permanently Attached to Real Estate 33⅓% (Dollars)	TOTAL ASSESSED VALUE (Dollars)	Total Assessed Value as Revalued by the Board of Review (Dollars)	FINAL EQUALIZED VALUE (Dollars)
1	Fred Barth	Joseph B. Seaman	NE ¼ of NE ¼	30	140	26	40		C-1	No		240			240		80				80		
2	State of Minnesota		NW ¼ of NE ¼																				
3	State of Minnesota		SW ¼ of NE ¼																				
4	Fred Barth	Joseph B. Seaman	SE ¼ of NE ¼				40			No		321			321		107				107		
5																							
6	State of Minnesota		NE ¼ of NW ¼																				
7	State of Minnesota		~~NW ¼ of NW ¼~~ Lot 1																				
8	State of Minnesota		~~SW ¼ of NW ¼~~ Lot 2																				
9	State of Minnesota		SE ¼ of NW ¼																				
10																							
11	State of Minnesota		NE ¼ of SW ¼																				
12	State of Minnesota		~~NW ¼ of SW ¼~~ Lot 3																				
13	State of Minnesota		~~SW ¼ of SW ¼~~ Lot 4																				
14	State of Minnesota		SE ¼ of SW ¼																				
15																							
16	State of Minnesota		NE ¼ of SE ¼																				
17	State of Minnesota		NW ¼ of SE ¼																				
18	State of Minnesota		SW ¼ of SE ¼																				
19	State of Minnesota		SE ¼ of SE ¼																				
20																							
							80.00					561			561		187				187		

VALUATIONS BY SCHOOL DISTRICTS AS EQUALIZED BY DEPARTMENT OF TAXATION

	District No. 1 Rate 23.7 Mills	District No. ..... Rate ..... Mills	District No. ..... Rate ..... Mills	District No. ..... Rate ..... Mills	District No. ..... Rate ..... Mills
Dollars					

	SOLD FOR TAXES	Tax including State Homestead ....Mills ($ cts.)	State Tax on Non-Homestead 2.26 Mills ($ cts.)	SPECIAL TAXES ($ cts.)	TOTAL TAXES ($ cts.)	PAID	WHEN PAID: Month Day Year	Number of Receipt	March Settlement 1953 ($ cts.)	June Settlement 1953 ($ cts.)	Penalty ($ cts.)	November Settlement 1953 ($ cts.)	Penalty ($ cts.)	Collections to First Monday in January 1954 ($ cts.)	Penalty ($ cts.)	Delinquent on First Monday in January 1954 ($ cts.)	Penalty ($ cts.)	Total Delinquent Tax and Penalty ($ cts.)	REMARKS
1	~~80~~ 20	~~1829~~ 1600	~~181~~ 22		~~1829~~ 1622	Delinquent Paid 1st Half Paid	OCT 26 1953 MAY 29 1953	1447 1528			923		693						2.30 Abated
2																			
3																			
4	~~107~~ 94	~~2444~~ 2144	~~242~~ 22		~~2686~~ 2166	Delinquent Paid 1st Half Paid	OCT 26 1953 MAY 29 1953	1447 1528			1234		932						3.02 Abated
5																			
6																			
7																			
8																			
9																			
10																			
11																			
12																			
13																			
14																			
15																			
16																			
17																			
18																			
19																			
20																			
	187	4277	42		4314						2157		1625						5.32

GOODLEY TRAILS-DUCK PASS
OAK PARK HEIGHTS
WOOD RIVERSIDE
Plat of P.P.

Assessment Roll and Tax List of Real Property in the Town of Thunder Lake, Cass County, Minnesota, for Taxes for the Year 1952.

Form SCD (52) MILLS-SAYRE COMPANY, MINNEAPOLIS

	IN WHOSE NAME ASSESSED	TO WHOM TRANSFERRED	DESCRIPTION OF PROPERTY: SUBDIVISION	Sec. or Lot	Town or Block	Reg.	Number of Acres of Land: Acres	100ths	No. School District	Indicate Homestead Yes or No	Indicate Agricultural Yes or No	TRUE AND FULL VALUATIONS: LAND Exclusive of Structures and Improvements	BUILDINGS and Other Structures	MACHINERY Permanently Attached to Real Estate	TOTAL True and Full Value	ASSESSED VALUATIONS: RURAL: Homestead Up to $4,000 20%	Over $4,000 and Non-Homestead 33⅓%	ALL OTHER: Homestead Up to $4,000 25%	Over $4,000 and Non-Homestead 40%	MACHINERY Permanently Attached to Real Estate 33⅓%	TOTAL ASSESSED VALUE	Total Assessed Value as Equalized by the Board of Review	FINAL EQUALIZED VALUE
							Acres	100ths				Dollars	Dollars	Dollars	Dollars	Dollars	Dollars	Dollars	Dollars	Dollars	Dollars	Dollars	Dollars
1	State of Minnesota		NE ¼ of NE ¼	31	140	26			C-1														
2	State of Minnesota		NW ¼ of NE ¼																				
3	State of Minnesota		SW ¼ of NE ¼																				
4	State of Minnesota		SE ¼ of NE ¼																				
5																							
6	State of Minnesota		NE ¼ of NW ¼																				
7	State of Minnesota		NW ¼ of NW ¼ Lot 1																				
8	State of Minnesota		SW ¼ of NW ¼ Lot 2																				
9	State of Minnesota		SE ¼ of NW ¼																				
10																							
11	State of Minnesota		NE ¼ of SW ¼																				
12	State of Minnesota		NW ¼ of SW ¼ Lot 3																				
13	Thomas L. McGuire		SW ¼ of SW ¼ Lot 4				23	33	No			300	90		390		130				130		
14	State of Minnesota		SE ¼ of SW ¼ Lot 5																				
15																							
16	State of Minnesota		NE ¼ of SE ¼																				
17	State of Minnesota		NW ¼ of SE ¼																				
18	State of Minnesota		SW ¼ of SE ¼																				
19	State of Minnesota		SE ¼ of SE ¼																				
20																							
							23	33				300	90		390		130				130		

	SOLD FOR TAXES	VALUATIONS BY SCHOOL DISTRICTS AS EQUALIZED BY DEPARTMENT OF TAXATION: District a No. 2 Rate 45 22 Mills	District No. ..... Rate ..... Mills	District No. ..... Rate ..... Mills	District No. ..... Rate ..... Mills	District No. ..... Rate ..... Mills	District No. ..... Rate ..... Mills	Tax including State Homestead ..... Mills $ cts.	State Tax on Non-Homestead 2.26 ..... Mills $ cts.	SPECIAL TAXES $ cts.	TOTAL TAXES $ cts.		PAID	WHEN PAID: Month Day Year	Number of Receipt	March Settlement 1953 $ cts.	June Settlement 1953 $ cts.	Penalty $ cts.	November Settlement 1953 $ cts.	Penalty $ cts.	Collections to First Monday in January 1954 $ cts.	Penalty $ cts.	Delinquent on First Monday in January 1954 $ cts.	Total Delinquent Tax and Penalty $ cts.	REMARKS
		Dollars	Dollars	Dollars	Dollars	Dollars	Dollars																		
1												1													
2												2													
3												3													
4												4													
5												5													
6												6													
7												7													
8												8													
9												9													
10												10													
11												11													
12												12													
13		130						29 70	30		31 00	13											300	33 00	
14												14													
15												15													
16												16													
17												17													
18												18													
19												19													
20												20													
		130						29 70	30		31 00												300		

CROOKED TRAIL-DUCK PAS
OAK PARK HEIGHTS
WOOD GENERALS
Plat of P. P.

Assessment Roll and Tax List of Real Property in the Town of Pleasander Lake, Cass County, Minnesota, for Taxes for the Year 1952.

Form 3CD (52) MILLER-DAVIS COMPANY, MINNEAPOLIS

In Whose Name Assessed	To Whom Transferred		Subdivision	Sec. or Lot	Town or Block	Rng.	Number of Acres of Land (Acres / 100ths)	Sch. School District	Indicate Homestead Yes or No	Indicate Agricultural Yes or No	True and Full Valuations: Land Exclusive of Structures and Improvements	Buildings and Other Structures	Machinery Permanently Attached to Real Estate	Total True and Full Value	Assessed Valuations: Rural: Homestead Up to $4,000 20%	Rural: Over $4,000 and Non-Homestead 33⅓%	All Other: Homestead Up to $4,000 25%	All Other: Over $4,000 and Non-Homestead 40%	Machinery Permanently Attached to Real Estate 33⅓%	Total Assessed Value	Total Assessed Values Equalized by the Board of Review	Final Equalized Value	Remarks
							Acres				Dollars	Dollars	Dollars	Dollars	Dollars	Dollars	Dollars	Dollars	Dollars	Dollars	Dollars	Dollars	
Pavillion Land Co.		1	NE¼ of NE¼	32	140	26	40	C-1	No		270			270		90				90			
~~Bert & Myrtle~~ D.K. Sabin & Tom Hall		2	NW¼ of NE¼				40		"		270			270		90				90			
Pavillion Land Co		3	SW¼ of NE¼				40		"		270			270		90				90			
~~Bert &~~ D.K. Sabin & Tom Hall		4	SE¼ of NE¼				40		"		240			240		80				80			
		5																					
Pavillion Land Co.		6	NE¼ of NW¼				40		"		270			270		90				90			
"	"	7	NW¼ of NW¼				40		"		270			270		90				90			
"	"	8	SW¼ of NW¼				40		"		270			270		90				90			
"	"	9	SE¼ of NW¼				40		"		360			360		120				120			
Gyle L. & Vendela Nelson		10	N 150' x 1286.365' of that part of Lot 3 W of meander corner				45.0		"		120			120		40				40			
State of Minnesota		11	NE¼ of SW¼																				
State of Minnesota		12	NW¼ of SW¼																				
State of Minnesota		13	SW¼ of SW¼																				
Bert & Myrtle M. Sabin	Evelyn Osfeld	14	SE¼ of SW¼ Lot 1						No		330			330		110				110			
Gilbert K. & Lois C. Sabin & Tom Hall		15	N 300' x E 726' of Lot 3				27.35		"		300			300		100				100			
~~Bert~~ D.K. Sabin & Tom Hall		16	NE¼ of SE¼				40		"		270			270		90				90			
Bert & Myrtle M. Sabin		17	NW¼ of SE¼				40		"		330			330		110				110			
"	"	18	SW¼ of SE¼				39.47		"		300			300		100				100			
Don Hamilton	State of Minnesota	19	Lots lying N 300' x E 726' + lying N 300' of SE¼ of SE¼				1.03		"		45	90		135		45				45			
		20	N 1365' lying W of meander corner																				
Vendela & Gyle L. Nelson		21	S 150' of E 126' of that part of Lot 3 lying W of meander corner				4.50		"		75			75		25				25			
							477.04				3900	90		4080		1360				1360			

Valuations by School Districts as Equalized by Department of Taxation: District No. 0 — Rate 24 Mills

Sold for Taxes	Tax Including State Homestead ..... Mills	State Tax on Non-Homestead 24 Mills	Special Taxes	Total Taxes		Paid	When Paid (Month Day Year)	Number of Receipt	March Settlement 1953	June Settlement 1953	Penalty	November Settlement 1953	Penalty	Collections to First Monday in January 1954	Penalty	Delinquent on First Monday in January 1954	Total Delinquent Tax and Penalty	Remarks
	$ cts.	$ cts.	$ cts.	$ cts.					$ cts.	$ cts.	$ cts.	$ cts.	$ cts.	$ cts.	$ cts.	$ cts.	$ cts.	
Sold for Taxes 90	20.56	20		20.76	1											20.76		
90	20.56	20		20.76	2	Paid in Full	May 29 1953	11529		20.76								
Sold for Taxes 90	20.56	20		20.76	3											20.76		
80	18.25	18		18.46	4	Paid in Full	May 29 1953	11529		18.46								
					5													
Sold for Taxes 90	20.56	20		20.76	6											20.76		
Sold for Taxes 90	20.56	20		20.76	7											20.76		
Sold for Taxes 90	20.56	20		20.76	8											20.76		
Sold for Taxes 120	27.42	28		27.70	9											27.70		
40	9.14	10		9.24	10	Paid in Full	Mar 31 1953	3102		9.24								
					11													
					12													
					13													
110	25.14	24		25.38	14	Paid in Full	May 29 1953	11529		25.38								
100	22.84	22		23.06	15											230.06 + 25.37		
90	20.56	20		20.76	16	Paid in Full	May 29 1953	7687		20.76								
110	25.14	24		25.38	17	Paid in Full	May 29 1953	11529		46.14	Refund W. #1008 8-17-53					20.76		
100	22.84	22		23.06	18	Paid in Full	May 29 1953			23.06								
Sold for Taxes 45	10.28	10		10.38	19	Forfeited	10-1-53											10.38 Cancel!
25	5.72	06		5.78	20	Paid in Full	Mar 31 1953	3102		5.78								
1360	310.72	304		314.76						167.58						154.56		

Coolidge Trail-Duck Pass · Oak Park Heights · Wood Meadows · Map of P.R.

Assessment Roll and Tax List of Real Property in the Town of Thunder Lake, Cass County, Minnesota, for Taxes for the Year 1952.

Form 3CD (52) SALES-DATE SERVICE, MINNEAPOLIS

	IN WHOSE NAME ASSESSED	TO WHOM TRANSFERRED	DESCRIPTION OF PROPERTY: SUBDIVISION	Sec. or Lot	Town or Block	Rng.	Number of Acres of Land: Acres	Number of Acres of Land: 100ths	Sec. School District	Indemnity Homestead Tax Yes or No	Indemnity Agricultural Tax Yes or No	TRUE AND FULL VALUATIONS: LAND Exclusive of Structures and Improvements	BUILDINGS and Other Structures	MACHINERY Permanently Attached to Real Estate	TOTAL True and Full Value	ASSESSED VALUATIONS: RURAL: Homestead Up to $4,000 20%	RURAL: Over $4,000 and Non-Homestead 33⅓%	ALL OTHER: Homestead Up to $4,000 25%	ALL OTHER: Over $4,000 and Non-Homestead 40%	MACHINERY Permanently Attached to Real Estate 33⅓%	TOTAL ASSESSED VALUE	Total Assessed Value as Equalized by the Board of Review	FINAL EQUALIZED VALUE
												Dollars	Dollars	Dollars	Dollars	Dollars	Dollars	Dollars	Dollars	Dollars	Dollars	Dollars	Dollars
1	State of Minnesota		N E ¼ of N E ¼	33	140	26			C-1														
2	State of Minnesota		N W ¼ of N E ¼																				
3	State of Minnesota		S W ¼ of N E ¼																				
4	State of Minnesota		S E ¼ of N E ¼																				
5																							
6	State of Minnesota		N E ¼ of N W ¼																				
7	State of Minnesota		N W ¼ of N W ¼																				
8	State of Minnesota		S W ¼ of N W ¼																				
9	State of Minnesota		S E ¼ of N W ¼																				
10																							
11	State of Minnesota		N E ¼ of S W ¼																				
12	State of Minnesota		N W ¼ of S W ¼																				
13	State of Minnesota		S W ¼ of S W ¼																				
14	State of Minnesota		S E ¼ of S W ¼																				
15																							
16	State of Minnesota		N E ¼ of S E ¼																				
17	State of Minnesota		N W ¼ of S E ¼																				
18	State of Minnesota		S W ¼ of S E ¼																				
19	State of Minnesota		S E ¼ of S E ¼																				
20																							

	SOLD FOR TAXES	VALUATIONS BY SCHOOL DISTRICTS AS EQUALIZED BY DEPARTMENT OF TAXATION: District No. ..... Rate ..... Mills	District No. ..... Rate ..... Mills	District No. ..... Rate ..... Mills	District No. ..... Rate ..... Mills	District No. ..... Rate ..... Mills	District No. ..... Rate ..... Mills	Tax Including State Homestead ..... Mills	State Tax on Non-Homestead ..... Mills	SPECIAL TAXES	TOTAL TAXES		PAID	WHEN PAID			Number of Receipt	March Settlement 1953	June Settlement 1953	Penalty	November Settlement 1953	Penalty	Collections to First Monday in January 1954	Penalty	Delinquent on First Monday in January 1954	Total Delinquent Tax and Penalty	REMARKS
		Dollars	Dollars	Dollars	Dollars	Dollars	Dollars	$ cts.	$ cts.	$ cts.	$ cts.			Month	Day	Year		$ cts.	$ cts.	$ cts.	$ cts.	$ cts.	$ cts.	$ cts.	$ cts.	$ cts.	
1												1															
2												2															
3												3															
4												4															
5												5															
6												6															
7												7															
8												8															
9												9															
10												10															
11												11															
12												12															
13												13															
14												14															
15												15															
16												16															
17												17															
18												18															
19												19															
20												20															

Assessment Roll and Tax List of Real Property in the Town of Thunder Lake, Cass County, Minnesota, for Taxes for the Year 1952.

Form 2CD (52) WILLIS-DUFFY COMPANY, MINNEAPOLIS

	In whose name assessed	To whom transferred	Description of property: Subdivision	Sec. or Lot	Town or Block	Rng.	Number of Acres of Land: Acres	100ths	No. School District	Inhabitants Resident Yes or No	Inhabitants Applicant Yes or No	True and Full Valuations: Land Exclusive of Structures and Improvements	Buildings and Other Structures	Machinery Permanently Attached to Real Estate	Total True and Full Value	Assessed Valuations: Rural: Homestead Up to $4,000 20%	Rural: Over $4,000 and Non-Homestead 33⅓%	All Other: Homestead Up to $4,000 25%	All Other: Over $4,000 and Non-Homestead 40%	All Other: Machinery Permanently Attached to Real Estate 33⅓%	Total Assessed Value	Total Assessed Value as Equalized by the Board of Review	Final Equalized Value
												Dollars	Dollars	Dollars	Dollars	Dollars	Dollars	Dollars	Dollars	Dollars	Dollars	Dollars	Dollars
1	Daisy L. Coffey		NE¼ of NE¼ Lot 1	24	140	26	40	10	C1	Not		480			480		160				160		
2	" "		NW¼ of NE¼ Lot 2				24	50		"		200	80		300		100				100		
3	~~Clifford C. & Deane Smith~~		SW¼ of NE¼				40			"		240			240		80				80		
4			SE¼ of NE¼				40			"		420	60		480		160				160		
5																							
6	L. T. & Florence Sheppard		Lots 3 less N. 300' & less 200' along S. side in NE¼ of NW¼ & N. Cor. of Lot 3				24	89		Not		270	420		690		230				230		
7	John R. & James A. Rolfe		NW¼ of NW¼ Lot 4				33	24		"		450	222		672		224				224		
8	State of Minnesota		SW¼ of NW¼																				
9	State of Minnesota		SE¼ of NW¼																				
10	Daisy L. Coffey		N. 300' of Lot 3				3	18		"		90			90		30				30		
11	State of Minnesota		NE¼ of SW¼																				
12	State of Minnesota		NW¼ of SW¼																				
13	State of Minnesota		SW¼ of SW¼																				
14	State of Minnesota		SE¼ of SW¼																				
15																							
16	Franklin M. Diedrich		NE¼ of SE¼				40			Yes		370	880		1250	250					250		
17	" "		NW¼ of SE¼				40			Yes		480			480	96					96		
18	Emmett Todd		SW¼ of SE¼				40			"		320			320	64					64		
19	~~Leslie W. & Gordon Hoeflgin~~		SE¼ of SE¼				40			"		305	720		1025	205					205		
20	~~Lawrence Andrew Hanson & Esther Gustafson~~		200' along S. side in S.E. parcel of Lot 3				2	18		Not		65	220		285		95				95		
							361	09				3710	2682		6392	615	1079				1694		

Valuations by School Districts as Equalized by Department of Taxation: 0 District No. C1 Rate 44 Mills; District No. ..... Rate ..... Mills; District No. ..... Rate ..... Mills; District No. ..... Rate ..... Mills; District No. ..... Rate ..... Mills

	Sold for Taxes	Tax including State Homestead ..... Mills	State Tax on Non-Homestead 2.26 Mills	Special Taxes	Total Taxes	Paid	When Paid: Month	Day	Year	Number of Receipt	March Settlement 1953	June Settlement 1953	Penalty	November Settlement 1953	Penalty	Collections to First Monday in January 1954	Penalty	Delinquent on First Monday in January 1954	Total Delinquent Tax and Penalty	Remarks
	Dollars	Dollars	Dollars	Dollars	Dollars						Dollars	Dollars	Dollars	Dollars	Dollars	Dollars	Dollars	Dollars	Dollars	
1	160	36.56	.36		36.92	PAID IN FULL	APR	16	1953			36.92								
2	100	22.84	.22		23.06	PAID IN FULL	APR	16	1953	13257		23.06								
3	80	18.28	.18		18.46	PAID IN FULL	APR	16	1953			18.46								
4	160	36.56	.36		36.92	Part Paid	MAY	29	1953	14055		11.00						36.92	29.61	
5																				
6	230	52.56	.52		53.08	2nd Half Paid 1st Half Paid	OCT MAY	15 29	1953 1953	13713 11531		26.54		26.54						
7	224	51.18	.50		51.68	Part Paid	OCT	3	1953	15835				25.36				27.32	30.05	Int. due 27.32 (Jan. 1) 1st half, gen. tax due
8																				
9																				
10	30	6.86	.06		6.92	PAID IN FULL	APR	16	1953	13257		6.92								
11																				
12																				
13																				
14																				
15																				
16	SOLD FOR TAXES 2.50	57.12			57.12	2nd Half Paid 1st Half Paid	OCT MAY	31 29	1953 1953	16224 11838		28.56		28.56						
17	SOLD FOR TAXES .96	21.94			21.94	2nd Half Paid 1st Half Paid	OCT MAY	31 29	1953 1953			10.97		10.97						
18	.64	14.62			14.62	PAID IN FULL	MAY	29	1953	11530		14.62								
19	2.05	46.84			46.84	PAID IN FULL	MAY	29	1953	6582		46.84								
20	SOLD FOR TAXES .95	21.70	.22		21.92													21.92		
	6.15 10.79 16.94	387.06	2.47		389.48							225.89		90.43				76.16		

Assessment Roll and Tax List of Real Property in the Town of Thunder Lake, Cass County, Minnesota, for Taxes for the Year 1952.

Form SCD (52) [illegible]

	IN WHOSE NAME ASSESSED	TO WHOM TRANSFERRED		DESCRIPTION OF PROPERTY: SUBDIVISION	Sec. or Lot	Town or Block	Rng.	Number of Acres of Land: Acres	100ths	No. School District	Indicate Homestead Tax or No	Indicate Agricultural Tax or No	TRUE AND FULL VALUATIONS: LAND Exclusive of Structures and Improvements (Dollars)	BUILDINGS and Other Structures (Dollars)	MACHINERY Permanently Attached to Real Estate (Dollars)	TOTAL True and Full Value (Dollars)	ASSESSED VALUATIONS: RURAL: Homestead Up to $4,000 20% (Dollars)	RURAL: Over $4,000 and Non-Homestead 33⅓% (Dollars)	ALL OTHER: Homestead Up to $4,000 25% (Dollars)	ALL OTHER: Over $4,000 and Non-Homestead 40% (Dollars)	MACHINERY Permanently Attached to Real Estate 33⅓% (Dollars)	TOTAL ASSESSED VALUE (Dollars)	Total Assessed Value as Equalized by the Board of Review (Dollars)	FINAL EQUALIZED VALUE (Dollars)
1	State of Minnesota		NE¼ of NE¼		35	140	26			C-1														
2	State of Minnesota		NW¼ of NE¼																					
3	State of Minnesota		SW¼ of NE¼																					
4	State of Minnesota		SE¼ of NE¼																					
5																								
6	Robert & Genevieve Brandell, William & Susan Brandell	" " "	NE¼ of NW¼					40			Yes		280			280	56					56		
7			NW¼ of NW¼					40			"		280			280	56					56		
8	James J. Flynn	" "	SW¼ of NW¼					40			No		240			240		80				80		
9			SE¼ of NW¼					40			"		240			240		80				80		
10																								
11	J. W. & Eva Riddle		NE¼ of SW¼					40			No		270			270		90				90		
12	" "		NW¼ of SW¼					40			"		270			270		90				90		
13	" "		SW¼ of SW¼					40			"		270			270		90				90		
14	" "		SE¼ of SW¼					40			"		270			270		90				90		
15																								
16	State of Minnesota		NE¼ of SE¼																					
17	State of Minnesota		NW¼ of SE¼																					
18	State of Minnesota		SW¼ of SE¼																					
19	State of Minnesota		SE¼ of SE¼																					
20																								
								320	00				2120			2120	112	520				632		

	SOLD FOR TAXES	VALIDATIONS BY SCHOOL DISTRICTS AS EQUALIZED BY DEPARTMENT OF TAXATION: District No. C-1 Rate 44 Mills	District No. ..... Rate ..... Mills	District No. ..... Rate ..... Mills	District No. ..... Rate ..... Mills	District No. ..... Rate ..... Mills	District No. ..... Rate ..... Mills	Tax including State Homestead ..... Mills	State Tax on Non-Homestead 2.26 Mills	SPECIAL TAXES	TOTAL TAXES		PAID	WHEN PAID	Number of Receipt	March Settlement 1953	June Settlement 1953	Penalty	November Settlement 1953	Penalty	Collections to First Monday in January 1954	Penalty	Delinquent on First Monday in January 1954	Total Delinquent Tax and Penalty	REMARKS
		Dollars	Dollars	Dollars	Dollars	Dollars	Dollars	$ cts.	$ cts.	$ cts.	$ cts.			Month Day Year		$ cts.	$ cts.	$ cts.	$ cts.	$ cts.	$ cts.	$ cts.	$ cts.	$ cts.	
1												1													
2												2													
3												3													
4												4													
5												5													
6	SOLD FOR TAXES	56						12 80			12 80	6											12 80		
7	SOLD FOR TAXES	56						12 80			12 80	7											12 80		
8	SOLD FOR TAXES	80						18 28	18		18 46	8											18 46		
9	SOLD FOR TAXES	80						18 28	18		18 46	9											18 46		
10												10													
11	SOLD FOR TAXES	90						20 56	20		20 76	11											20 76		
12	SOLD FOR TAXES	90						20 56	20		20 76	12											20 76		
13	SOLD FOR TAXES	90						20 56	20		20 76	13											20 76		
14	SOLD FOR TAXES	90						20 56	20		20 76	14											20 76		
15												15													
16												16													
17												17													
18												18													
19												19													
20												20													
		112 520 632						144 40	1 16		145 56												145 56		

Assessment Roll and Tax List of Real Property in the Town of Friendly Lake, Cass County, Minnesota, for Taxes for the Year 1952.

Form 8CD (52) 10,000-5-52 Sundry, Minneapolis

	In Whose Name Assessed	To Whom Transferred	Description of Property: Subdivision	Sec. or Lot	Town or Block	Rng.	Number of Acres of Land: Acres	Number of Acres of Land: 100ths	No. School District	Indicate Homestead Tax or No	Indicate Agricultural Tax or No	True and Full Valuations: Land Exclusive of Structures and Improvements (Dollars)	Buildings and Other Structures (Dollars)	Machinery Permanently Attached to Real Estate (Dollars)	Total True and Full Value (Dollars)	Assessed Valuations: Rural: Homestead Up to $4,000 20% (Dollars)	Rural: Over $4,000 and Non-Homestead 33⅓% (Dollars)	All Other: Homestead Up to $4,000 25% (Dollars)	All Other: Over $4,000 and Non-Homestead 40% (Dollars)	All Other: Machinery Permanently Attached to Real Estate 33⅓% (Dollars)	Total Assessed Value (Dollars)	Total Assessed Value as Equalized by the Board of Review (Dollars)	Final Equalized Value (Dollars)
1	State of Minnesota		N E ¼ of N E ¼		36	146	26		C-1														
2	State of Minnesota		N W ¼ of N E ¼																				
3	State of Minnesota		S W ¼ of N E ¼																				
4	State of Minnesota		S E ¼ of N E ¼																				
5																							
6	State of Minnesota		N E ¼ of N W ¼																				
7	State of Minnesota		N W ¼ of N W ¼																				
8	State of Minnesota		S W ¼ of N W ¼																				
9	State of Minnesota		S E ¼ of N W ¼																				
10																							
11	State of Minnesota		N E ¼ of S W ¼																				
12	State of Minnesota		N W ¼ of S W ¼																				
13	State of Minnesota		S W ¼ of S W ¼																				
14	State of Minnesota		S E ¼ of S W ¼																				
15																							
16	State of Minnesota		N E ¼ of S E ¼																				
17	State of Minnesota		N W ¼ of S E ¼																				
18	State of Minnesota		S W ¼ of S E ¼																				
19	State of Minnesota		S E ¼ of S E ¼																				
20																							
			Acreage				248	24															

	Sold for Taxes	Valuations by School Districts as Equalized by Department of Taxation: District No. ..... Rate ..... Mills (Dollars)	District No. ..... Rate ..... Mills (Dollars)	District No. ..... Rate ..... Mills (Dollars)	District No. ..... Rate ..... Mills (Dollars)	District No. ..... Rate ..... Mills (Dollars)	District No. ..... Rate ..... Mills (Dollars)	Tax including State Homestead ..... Mills ($ cts.)	State Tax on Non-Homestead ..... Mills ($ cts.)	Special Taxes ($ cts.)	Total Taxes ($ cts.)		Paid	When Paid: Month	Day	Year	Number of Receipt	March Settlement 1953 ($ cts.)	June Settlement 1953 ($ cts.)	Penalty ($ cts.)	November Settlement 1953 ($ cts.)	Penalty ($ cts.)	Collections to First Monday in January 1954 ($ cts.)	Penalty ($ cts.)	Delinquent on First Monday in January 1954 ($ cts.)	Total Delinquent Tax and Penalty ($ cts.)	Remarks
1												1															
2												2															
3												3															
4												4															
5												5															
6												6															
7												7															
8												8															
9												9															
10												10															
11												11															
12												12															
13												13															
14												14															
15												15															
16												16															
17												17															
18												18															
19												19															
20												20															

Assessment Roll and Tax List of Real Property in the ..... of .....

Form 4CD (12) MILLER-DAVIS COMPANY, MINNEAPOLIS

IN WHOSE NAME ASSESSED	TO WHOM TRANSFERRED		DESCRIPTION OF PROPERTY: SUBDIVISION	Sec. or Lot	Town or Block	Rng.	Number of Acres of Land: Acres	100ths	No. School District	Indicate Homestead Tax or No	Indicate Agricultural Tax or No	TRUE AND FULL VALUATIONS: LAND Exclusive of Structures and Improvements	BUILDINGS and Other Structures	MACHINERY Permanently Attached to Real Estate	TOTAL True and Full Value	ASSESS ALL OT: RURAL: Homestead Up to $4,000 20%	Over $4,000 and Non-Homestead 33⅓%	ALL OT: Homestead Up to $4,000 25%
												Dollars	Dollars	Dollars	Dollars	Dollars	Dollars	Dollars
		1	N E ¼ of N E ¼															
		2	N W ¼ of N E ¼															
		3	S W ¼ of N E ¼															
		4	S E ¼ of N E ¼															
		5																
		6	N E ¼ of N W ¼															
		7	N W ¼ of N W ¼															
		8	S W ¼ of N W ¼															
		9	S E ¼ of N W ¼															
		10																
		11	N E ¼ of S W ¼															
		12	N W ¼ of S W ¼															
		13	S W ¼ of S W ¼															
		14	S E ¼ of S W ¼															
		15																
		16	N E ¼ of S E ¼															
		17	N W ¼ of S E ¼															
		18	S W ¼ of S E ¼															
		19	S E ¼ of S E ¼															
		20																

PAGES

44

THRU

47

BLANK

	Tax including State Homestead .....Mills	State Tax on Non-Homestead .....Mills	SPECIAL TAXES	TOTAL TAXES		PAID	WHEN PAID	Number of Receipt	March Settlement 1953	June Settlement 1953	Penalty	November Settlement 1953	Penalty	Collections to First Monday in January 1954	Penalty	Delinquent on First Monday in January 1954	Total Delinquent Tax and Penalty	REMARKS
	$ cts.	$ cts.	$ cts.	$ cts.			Month Day Year		$ cts.	$ cts.	$ cts.	$ cts.	$ cts.	$ cts.	$ cts.	$ cts.	$ cts.	
					1													
					2													
					3													
					4													
					5													
					6													
					7													
					8													
					9													
					10													
					11													
					12													
					13													
					14													
					15													
					16													
					17													
					18													
					19													
					20													

COUNTY TRAIT-BOOK FRAME
OAK PARK SERIES
WOOD SURFACE
Plat of P.C.

Assessment Roll and Tax List of Real Property in the Town of Thunder Lake, Cass County, Minnesota, for Taxes for the Year 1952.

COOLEY TRAIL-DUCK PASS

FORM 3C (52) MILLER-DATE DIVISION, MINNEAPOLIS

In whose name assessed	To whom transferred	Description of property: Subdivision	Sec. or Lot	Town or Block	Rng.	Number of Acres of Land: Acres	100ths	Not School District	Indicate Homestead Tax by Yes	Indicate Agricultural Tax by Yes	True and Full Valuations: Land Exclusive of Structures and Improvements	Buildings and Other Structures	Machinery Permanently Attached to Real Estate	Total True and Full Value	Assessed Valuations: Rural: Homestead Up to $4,000 20%	Rural: Over $4,000 and Non-Homestead 33⅓%	All Other: Homestead Up to $4,000 25%	All Other: Over $4,000 and Non-Homestead 40%	Machinery Permanently Attached to Real Estate 33⅓%	Total Assessed Value	Total Assessed Value Equalized by the Board of Review	Final Equalized Value
		Cooley Trail Duck Pass (Part of Lot 2 Sec. 3-140-26)									Dollars	Dollars	Dollars	Dollars	Dollars	Dollars	Dollars	Dollars	Dollars	Dollars	Dollars	Dollars
Elmer Dixon																						
Edward F. Kupfer			1						C.L.	Yes	30	320		350	70					70		
Jack & Rose Hayward			2						"		30	500		530	106					106		
" " C. J. Daniels			3						"		30	100		130	26					26		
~~Grace Daniels~~			4						No		30	180		210		70				70		
" " " "			5						"		30			30		10				10		
Guy L. Pugh			6						"		30			30		10				10		
" "			7						"		30			30		10				10		
" "			8						"		30	120		150		60				60		
Fred Markwardt & C. L. Anderson			9						"		30	75		105		35				35		
			10																			
			11																			
			12																			
			13																			
			14																			
			15																			
			16																			
			17																			
			18																			
			19																			
			20																			
											270	1325		1595	202	195				397		

Valuations by School Districts as Equalized by Department of Taxation

Sold for Taxes	District No. ..... Rate ..... Mills	District No. ..... Rate ..... Mills	District No. 544 Rate 19.44 Mills	District No. ..... Rate ..... Mills	District No. ..... Rate ..... Mills	District No. ..... Rate ..... Mills	Tax including State Homestead ..... Mills	State Tax on Non-Homestead 21.26 Mills	Special Taxes	Total Taxes		Paid	When Paid: Month Day Year	Number of Receipt	March Settlement 1953	June Settlement 1953	Penalty	November Settlement 1953	Penalty	Collections to First Monday in January 1954	Penalty	Delinquent on First Monday in January 1954	Total Delinquent Tax and Penalty	Remarks
	Dollars	Dollars	Dollars	Dollars	Dollars	Dollars	$ cts.	$ cts.	$ cts.	$ cts.					$ cts.	$ cts.	$ cts.	$ cts.	$ cts.	$ cts.	$ cts.	$ cts.	$ cts.	
1		# 20					17.74			17.74	1	PAID IN FULL	MAY 11 1953	6007		17.74								
2 SOLD FOR TAXES		# 106					26.86			26.86	2	PAID IN FULL	AUG 3 1953	11387			26.86	67						
3 SOLD FOR TAXES		# 26					6.60			6.60	3	PAID IN FULL	AUG 3 1953				6.60							
4		70					17.74	16		17.90	4	PAID IN FULL	MAY 29 1953	11532		17.90								
5		10					2.54	02		2.56	5	PAID IN FULL	MAY 29 1953			2.56								
6		10					2.54	02		2.56	6	PAID IN FULL	MAY 29 1953	11079		2.56								
7		10					2.54	02		2.56	7	PAID IN FULL	MAY 29 1953			2.56								
8		60					15.20	14		15.34	8	PAID IN FULL	MAY 29 1953			15.34								
9 SOLD FOR TAXES		35					8.88	08		8.96	9	PAID IN FULL	MAY 27 1953	6740		8.96								
10											10													
11											11													
12											12													
13											13													
14											14													
15											15													
16											16													
17											17													
18											18													
19											19													
20											20													
		# 397 / 195 / 397					120.64	44		101.08						67.62		33.46						

OAK PARK BINDERS

Assessment Roll and Tax List of Real Property in the Town of Thunder Lake, Cass County, Minnesota, for Taxes for the Year 1952.

Form SC (52) BILLS-SAVE COMPANY, MINNEAPOLIS

	In Whose Name Assessed	To Whom Transferred	Description of Property: Subdivision	Sec. or Lot	Town or Block	Rng.	Number of Acres of Land: Acres	100ths	No. School District	Indicate Homestead Tax or No	Indicate Agricultural Tax or No	True and Full Valuations: Land Exclusive of Structures and Improvements	Buildings and Other Structures	Machinery Permanently Attached to Real Estate	Total True and Full Value	Assessed Valuations: Rural: Homestead Up to $4,000 20%	Rural: Over $4,000 and Non-Homestead 33⅓%	All Other: Homestead Up to $4,000 25%	All Other: Over $4,000 and Non-Homestead 40%	Machinery Permanently Attached to Real Estate 33⅓%	Total Assessed Value	Total Assessed Value as Equalized by the Board of Review	Final Equalized Value
			Oak Park Beaches (Lots 5-8-9 Sec 6-140-26)				Acres	100ths				Dollars	Dollars	Dollars	Dollars	Dollars	Dollars	Dollars	Dollars	Dollars	Dollars	Dollars	Dollars
1	Thos. Musick			1	1				C-1	Yes		30			30	6					6		
2	Carson Musick			2						"		30			30	6					6		
3	" "			3						"		30			30	6					6		
4	" "			4						"		30			30	6					6		
5	" "			5						"		30			30	6					6		
6	" "			6						"		30			30	6					6		
7	" "			7						"		30	175		205	41					41		
8	" "			8						"		30			30	6					6		
9	" "			9						"		30			30	6					6		
10	Peter A. & Emma Sturebo			10						"		30			30	6					6		
11	"	"		11						"		30			30	6					6		
12	"	"		12						"		30			30	6					6		
13	"	"		13						"		30			30	6					6		
14	"	"		14						"		30	335		365	73					73		
15	"	"		15						"		30			30	6					6		
16	"	"		16						"		30			30	6					6		
17	Donald W. Blagg & John McMullen			17						No		30	273		303		101				101		
18	~~Carl B. & Grace Lupear~~			18						"		30	330		360		120				120		
19	~~Ernest & Theodore C. Hartman~~ Celia A. Ronan			19						"		30	351		381		127				127		
20	~~Robert C. Erickson~~ Clara Ronan			20						No		30			30		10				10		
												600	1464		2064	198	358				556		

(continued on next page)

	Sold for Taxes	Valuations by School Districts as Equalized by Department of Taxation: District No. ..... Rate ..... Mills	District No. ..... Rate ..... Mills	District No. 6 Rate 40 Mills	District No. ..... Rate ..... Mills	District No. ..... Rate ..... Mills	District No. ..... Rate ..... Mills	Tax Including State Homestead ..... Mills	State Tax on Non-Homestead 8.20 Mills	Special Taxes	Total Taxes		Paid	When Paid: Month Day Year	Number of Receipt	March Settlement 1953	June Settlement 1953	Penalty	November Settlement 1953	Penalty	Collections to First Monday in January 1954	Penalty	Delinquent on First Monday in January 1954	Total Delinquent Tax and Penalty	Remarks
		Dollars	Dollars	Dollars	Dollars	Dollars	Dollars	$ cts.	$ cts.	$ cts.	$ cts.					$ cts.	$ cts.	$ cts.	$ cts.	$ cts.	$ cts.	$ cts.	$ cts.	$ cts.	
1	SOLD FOR TAXES		6					152			152	1											152		
2	SOLD FOR TAXES		6					152			152	2											152		
3	SOLD FOR TAXES		6					152			152	3											152		
4	SOLD FOR TAXES		6					152			152	4											152		
5	SOLD FOR TAXES		6					152			152	5											152		
6	SOLD FOR TAXES		6					152			152	6											152		
7	SOLD FOR TAXES		41					1048			1048	7											1048		
8	SOLD FOR TAXES		6					152			152	8											152		
9	SOLD FOR TAXES		6					152			152	9											152		
10			6					152			152	10	PAID IN FULL	MAY 29 1953			152								
11			6					152			152	11	PAID IN FULL	MAY 29 1953			152								
12			6					152			152	12	PAID IN FULL	MAY 29 1953			152								
13			6					152			152	13	PAID IN FULL	MAY 29 1953	11534		152								
14			73					1850			1850	14	PAID IN FULL	MAY 29 1953			1850								
15			6					152			152	15	PAID IN FULL	MAY 29 1953			152								
16			6					152			152	16	PAID IN FULL	MAY 29 1953			152								
17			101					2562	22		2584	17	2nd Half Paid 1st Half Paid	OCT 31 1953 MAY 29 1953	15830 11536		1292		129						
18			120					3042	28		3070	18	PAID IN FULL	MAR 31 1953	3106		3070								
19			127					3220	28		3248	19	PAID IN FULL	MAY 29 1953	11533		3248								
20			10					254	2		256	20	PAID IN FULL	MAY 29 1953			256								
			556					14094	80		14174						10659		1291				2256		

Assessment Roll and Tax List of Real Property in the Town of Rhender Lake, Cass County, Minnesota, for Taxes for the Year 1952.

Form SC (52) DILLON-BOYD COMPANY, MINNEAPOLIS

	In whose name assessed	To whom transferred	Description of property: Subdivision	Sec. or Lot	Town or Block	Rng.	Number of Acres of Land: Acres	100ths	No. School District	Indicate Homestead Yes or No	Indicate Agricultural Yes or No	True and Full Valuations: Land Exclusive of Structures and Improvements	Buildings and Other Structures	Machinery Permanently Attached to Real Estate	Total True and Full Value	Assessed Valuations: Rural: Homestead Up to $4,000 20%	Rural: Over $4,000 and Non-Homestead 33⅓%	All Other: Homestead Up to $4,000 25%	All Other: Over $4,000 and Non-Homestead 40%	Machinery Permanently Attached to Real Estate 33⅓%	Total Assessed Value	Total Assessed Value as Equalized by the Board of Review	Final Equalized Value
				Dollars								Dollars	Dollars	Dollars	Dollars	Dollars	Dollars	Dollars	Dollars	Dollars	Dollars	Dollars	Dollars
1	Carl D. Taylor & Grace T. Taylor		Oak Park Beaches	7½ of 20	1				R-1	No		15			15		5				5		
2	~~Mabel B. John & Lange~~ Clara Romain			21						Yes		30	175		205	41					41		
3	Sidney Olson			22						Yes		30	160		190	38					38		
4	" "			23						"		30			30	6					6		
5	" "			24						"		30			30	6					6		
6	R. G. & Lattie M. Brown, R.F.D. Bemidji			25						"		30			30	6					6		
7	" " "			26						"		30			30	6					6		
8	" " "			27						Yes		60	480		540	108					108		
9	" " "			28						"		60			60	12					12		
10	Raymond O. & Robert N. Campbell			29						No		30			30		10				10		
11	" "			30						No		30			30		10				10		
12	" "			31						No		30			30		10				10		
13	Ellen L. Elliott			32						"		30			30		10				10		
14	" "			33						"		30			30		10				10		
15	" "			34						"		30			30		10				10		
16	" "			35						"		30			30		10				10		
17	" "			36						"		30			30		10				10		
18	State of Minnesota		Outlot B.																				
19																							
20																							
												555	815		1370	223	85				308		

	Sold for Taxes	Valuations by School Districts as Equalized by Department of Taxation: District No. ..... Rate ..... Mills	District No. ..... Rate ..... Mills	District No. 2 Rate 42.2 Mills	District No. ..... Rate ..... Mills	District No. ..... Rate ..... Mills	District No. ..... Rate ..... Mills	Tax Including State Homestead ..... Mills	State Tax on Non-Homestead 2.96 Mills	Special Taxes	Total Taxes		Paid	When Paid	Number of Receipt	March Settlement 1953	June Settlement 1953	Penalty	November Settlement 1953	Penalty	Collections to First Monday in January 1954	Penalty	Delinquent on First Monday in January 1954	Total Delinquent Tax and Penalty	Remarks
		Dollars	Dollars	Dollars	Dollars	Dollars	Dollars	$ cts.	$ cts.	$ cts.	$ cts.			Month Day Year		$ cts.	$ cts.	$ cts.	$ cts.	$ cts.	$ cts.	$ cts.	$ cts.	$ cts.	
1				5				1.26			1.26	1	PAID IN FULL	MAY 29 1953	11533		1.26								
2	SOLD FOR TAXES			41				10.40			10.40	2	2nd Half Paid	JUL 15 1953	11184		5.20	5.20							
													1st Half Paid	MAY 19 1953	5306										
3				38				9.64			9.64	3	PAID IN FULL	APR 27 1953			9.64								
4				6				1.52			1.52	4	PAID IN FULL	APR 27 1953	5074		1.52								
5				6				1.52			1.52	5	PAID IN FULL	APR 27 1953			1.52								
6				6				1.52			1.52	6	PAID IN FULL	APR 29 1953			1.52								
7				6				1.52			1.52	7	PAID IN FULL	APR 29 1953	5850		1.52								
8				108				27.38			27.38	8	PAID IN FULL	APR 29 1953			27.38								
9				12				3.04			3.04	9	PAID IN FULL	APR 29 1953			3.04								
10				10				2.54	.02		2.56	10	PAID IN FULL	MAY 29 1953	11535		2.56								
11				10				2.54	.02		2.56	11	PAID IN FULL	MAY 29 1953			2.56								
12				10				2.54	.02		2.56	12	PAID IN FULL	MAY 29 1953			2.56								
13				10				2.54	.02		2.56	13												2.56	28¢
14				10				2.54	.02		2.56	14												2.56	28¢
15				10				2.54	.02		2.56	15												2.56	28¢
16				10				2.54	.02		2.56	16												2.56	28¢
17				10				2.54	.02		2.56	17												2.56	28¢
18												18													
19												19													
20												20													
				223				7.12	.16		7.28						6.08		5.20					12.80	
				85																					
				308																					

Assessment Roll and Tax List of Real Property in the Town of Thunder Lake, Cass County, Minnesota, for Taxes for the Year 1952.

Form SC (32) WILLIS-BAYE BINDERY, MINNEAPOLIS

	IN WHOSE NAME ASSESSED	TO WHOM TRANSFERRED	DESCRIPTION OF PROPERTY: SUBDIVISION	Sec. or Lot	Town or Block	Rng.	Number of Acres of Land: Acres	100ths	No. School District	Indicate Homestead Tax or No	Indicate Agricultural Tax or No	TRUE AND FULL VALUATIONS: LAND Exclusive of Structures and Improvements	BUILDINGS and Other Structures	MACHINERY Permanently Attached to Real Estate	TOTAL True and Full Value	ASSESSED VALUATIONS: RURAL: Homestead Up to $4,000 20%	RURAL: Over $4,000 and Non-Homestead 33⅓%	ALL OTHER: Homestead Up to $4,000 25%	ALL OTHER: Over $4,000 and Non-Homestead 40%	MACHINERY Permanently Attached to Real Estate 33⅓%	TOTAL ASSESSED VALUE	Total Assessed Value as Equalized by the Board of Review	FINAL EQUALIZED VALUE
				Dollars								Dollars	Dollars	Dollars	Dollars	Dollars	Dollars	Dollars	Dollars	Dollars	Dollars	Dollars	Dollars
1	Charles A. Graham & Ada Graham		Oak Park Beaches	1	2				C-1	No		30			30		10				10		
2	" " "		"	2						"		30			30		10				10		
3	" " "		"	3						"		30			30		10				10		
4	" " "		"	4						"		30			30		10				10		
5	" " "		"	5						"		30			30		10				10		
6	" " "		"	6						"		30			30		10				10		
7	" " "		"	7						"		30			30		10				10		
8	" " "		"	8						"		30			30		10				10		
9	" " "	LeRoy O. Moon	"	9						"		30			30		10				10		
10	" " "	" "	"	10						"		30			30		10				10		
11	N. E. Cooper		"	11						"		30			30		10				10		
12	Charles A. Graham & Ada Graham		"	12						"		30			30		10				10		
13	State of Minnesota		Outlot	a																			
14																							
15																							
16																							
17																							
18																							
19																							
20												360			360		120				120		

	SOLD FOR TAXES	VALUATIONS BY SCHOOL DISTRICTS AS EQUALIZED BY DEPARTMENT OF TAXATION: District No. ..... Rate ..... Mills	District No. ..... Rate ..... Mills	District No. 1 Rate 2.54 Mills	District No. ..... Rate ..... Mills	District No. ..... Rate ..... Mills	District No. ..... Rate ..... Mills	Tax including State Homestead ..... Mills	State Tax on Non-Homestead 2.24 ..... Mills	SPECIAL TAXES	TOTAL TAXES		PAID	WHEN PAID: Month Day Year	Number of Receipt	March Settlement 1953	June Settlement 1953	Penalty	November Settlement 1953	Penalty	Collections to First Monday in January 1954	Penalty	Delinquent on First Monday in January 1954	Total Delinquent Tax and Penalty	REMARKS
		Dollars	Dollars	Dollars	Dollars	Dollars	Dollars	$ cts.	$ cts.	$ cts.	$ cts.					$ cts.	$ cts.	$ cts.	$ cts.	$ cts.	$ cts.	$ cts.	$ cts.	$ cts.	
1				10				254	02		256	1	PAID IN FULL	MAY 25 1953											
2				10				254	02		256	2	PAID IN FULL	MAY 25 1953											
3				10				254	02		256	3	PAID IN FULL	MAY 25 1953											
4				10				254	02		256	4	PAID IN FULL	MAY 25 1953											
5				10				254	02		256	5	PAID IN FULL	MAY 25 1953											
6				10				254	02		256	6	PAID IN FULL	MAY 25 1953	6619		25 60								
7				10				254	02		256	7	PAID IN FULL	MAY 25 1953											
8				10				254	02		256	8	PAID IN FULL	MAY 25 1953											
9				10				254	02		256	9	PAID IN FULL	MAY 25 1953											
10				10				254	02		256	10	PAID IN FULL	MAY 25 1953											
11				10				254	02		256	11	PAID IN FULL	MAY 29 1953	7844				256	64					
12				10				254	02		256	12	PAID IN FULL	MAY 25 1953	6617		256								
13												13													
14												14													
15												15													
16												16													
17												17													
18												18													
19												19													
20												20													
				120				3048	24		3072						2816		256						

Assessment Roll and Tax List of Real Property in the Town of Pleasant Lake, Cass County, Minnesota, for Taxes for the Year 1952.

Form 5C (52) [illegible]

	Name in whose name assessed	To whom transferred	Description of property: Subdivision	Sec. or Lot	Town or Block	Rng.	Number of Acres of Land: Acres	100ths	No. School District	Indicate Homestead Yes or No	Indicate Agricultural Yes or No	True and Full Valuations: Land Exclusive of Structures and Improvements	Buildings and Other Structures	Machinery Permanently Attached to Real Estate	Total True and Full Value	Assessed Valuations: Rural: Homestead Up to $4,000 20%	Rural: Over $4,000 and Non-Homestead 33⅓%	All Other: Homestead Up to $4,000 25%	All Other: Over $4,000 and Non-Homestead 40%	Machinery Permanently Attached to Real Estate 33⅓%	Total Assessed Value	Total Assessed Value as Equalized by the Board of Review	Final Equalized Value
			Oak Lawn Beach (Lot 7 Sec 7-10-26)									Dollars	Dollars	Dollars	Dollars	Dollars	Dollars	Dollars	Dollars	Dollars	Dollars	Dollars	Dollars
1	John Kohanek			1					21	Yes		30			30	6					6		
2	" "			2						"		30			30	6					6		
3	" "			3						"		30			30	6					6		
4	" "			4						"		30	410		440	88					88		
5	Jack Kohanek			5						"		30			30	6					6		
6	"			6						"		30			30	6					6		
7	Betty + Roy Dahlgren			7						No		30			30		10				10		
8	" " "			8						"		30			30		10				10		
9	Elsie Greene			9						"		30			30		10				10		
10	" "			10						"		30			30		10				10		
11	~~State of Minnesota~~ Michael Hetry			11						"		45			45		15				15		
12	~~State of Minnesota~~ " "			12						"		45			45		15				15		
13	Marjory M + Ad Ostrander Jr.			13						"		30	51		81	-	27				27		
14	" "			14						"		30			30		10				10		
15	~~State of Minnesota~~ Orlin + Rose Damon			15						"		45			45		15				15		
16	~~State of Minnesota~~ " " "			16						"		45			45		15				15		
17	Clara L. Romain			17						"		30			30		10				10		
18	" "			18						"		30			30		10				10		
19																							
20																							
												600	461		1061	118	157				275		

Cass County, Minnesota, for Taxes for the Year 1952.

	Sold for Taxes	Valuations by School Districts as Equalized by Department of Taxation: District No. ..... Rate ..... Mills	District No. ..... Rate ..... Mills	District No. 21 Rate 44.0 Mills	District No. ..... Rate ..... Mills	District No. ..... Rate ..... Mills	District No. ..... Rate ..... Mills	Tax Including State Homestead ..... Mills	State Tax on Non-Homestead 2.26 Mills	Special Taxes	Total Taxes		Paid	When Paid: Month	Day	Year	Number of Receipt	March Settlement 1953	June Settlement 1953	Penalty	November Settlement 1953	Penalty	Collections to First Monday in January 1954	Penalty	Delinquent on First Monday in January 1954	Total Delinquent Tax and Penalty	Remarks
		Dollars	Dollars	Dollars	Dollars	Dollars	Dollars	$ cts.	$ cts.	$ cts.	$ cts.								$ cts.	$ cts.	$ cts.	$ cts.	$ cts.	$ cts.	$ cts.	$ cts.	$ cts.
1				8 6				1.52			1.52	1	2nd Half Paid	SEP 8	1953												
												1	1st Half Paid	MAY 28	1953												
2				8 6				1.52			1.52		2nd Half Paid	SEP 8	1953												
												2	1st Half Paid	MAY 28	1953												
3				8 6				1.52			1.52		2nd Half Paid	SEP 8	1953												
												3	1st Half Paid	MAY 28	1953												
4				8 88				22.30			22.30		2nd Half Paid	SEP 8	1953	3105		14.45		14.45						
												4	1st Half Paid	MAY 28	1953	6553											
5				8 6				1.52			1.52		2nd Half Paid	SEP 8	1953												
												5	1st Half Paid	MAY 28	1953												
6				8 6				1.52			1.52		2nd Half Paid	SEP 8	1953												
												6	1st Half Paid	MAY 28	1953												
7				10				2.54	.02		2.56		2nd Half Paid	SEP 8	1953	3016		2.56		2.56						
												7	1st Half Paid	MAY 28	1953	6524											
8				10				2.54	.02		2.56		2nd Half Paid	SEP 8	1953												
												8	1st Half Paid	MAY 28	1953												
9				10				2.54	.02		2.56	9	PAID IN FULL	MAY 29	1953	11537		2.56								
10				10				2.54	.02		2.56	10	PAID IN FULL	MAY 29	1953			2.56								
11				15				3.80	.04		3.84	11	PAID IN FULL	JUL 14	1953	11180				3.84						
12				15				3.80	.04		3.84	12	PAID IN FULL	JUL 14	1953					3.84	.15					
13				27				6.84	.06		6.90	13	PAID IN FULL	MAY 29	1953	11538		6.90								
14				10				2.54	.02		2.56	14	PAID IN FULL	MAY 29	1953			2.56								
15				15				3.80	.04		3.84	15	PAID IN FULL	JUL 21	1953	0795				2.68	.18					
16				15				3.80	.04		3.84	16	PAID IN FULL	JUL 21	1953											
17				10				2.54	.02		2.56	17	PAID IN FULL	MAY 29	1953	11539		2.56								
18				10				2.54	.02		2.56	18	PAID IN FULL	MAY 29	1953			2.56								
19												19															
20												20															
			H 118					69.72	.36		70.08							37.51		32.87						
			157																								
			275																								

Assessment Roll and Tax List of Real Property in the Town of Pleasant Lake, Cass County, Minnesota, for Taxes for the Year 1952.

Form 5C (52) WILLIAMS-DAVIS DIVISION, MINNEAPOLIS

	IN WHOSE NAME ASSESSED	TO WHOM TRANSFERRED	DESCRIPTION OF PROPERTY: SUBDIVISION	Sec. or Lot	Town or Block	Reg.	Number of Acres of Land: Acres	100ths	No. School District	Indicate Homestead Yes or No	Indicate Agricultural Yes or No	TRUE AND FULL VALUATIONS: LAND Exclusive of Structures and Improvements	BUILDINGS and Other Structures	MACHINERY Permanently Attached to Real Estate	TOTAL True and Full Value	ASSESSED VALUATIONS: RURAL: Homestead Up to $4,000 20%	Over $4,000 and Non-Homestead 33⅓%	ALL OTHER: Homestead Up to $4,000 25%	Over $4,000 and Non-Homestead 40%	MACHINERY Permanently Attached to Real Estate 33⅓%	TOTAL ASSESSED VALUE	Total Assessed Value as Equalized by the Board of Review	FINAL EQUALIZED VALUE
				Dollars	Dollars	Dollars	Dollars					Dollars	Dollars	Dollars	Dollars	Dollars	Dollars	Dollars	Dollars	Dollars	Dollars	Dollars	Dollars
1	Wilfred E. Rumble		Oak Lawn Beach	19					C-1	No		30			30		10				10		
2	" "			20						"		30			30		10				10		
3	" "			21						"		30			30		10				10		
4	Claude Fred Stowe & Lillian A. Stowe			22						"		30			30		10				10		
5	" " "			23						"		30			30		10				10		
6	State of Minnesota		Outlot	a																			
7																							
8																							
9																							
10																							
11																							
12																							
13																							
14																							
15																							
16																							
17																							
18																							
19																							
20																							
												150			150		50				50		

	SOLD FOR TAXES	VALUATIONS BY SCHOOL DISTRICTS AS EQUALIZED BY DEPARTMENT OF TAXATION: District No.... Rate.....Mills	District No.... Rate.....Mills	District No.... Rate.....Mills	District No.... Rate.....Mills	District No.... Rate.....Mills	District No.... Rate.....Mills	Tax including State Homestead .....Mills	State Tax on Non-Homestead .....Mills	SPECIAL TAXES	TOTAL TAXES		PAID	WHEN PAID: Month Day Year	Number of Receipt	March Settlement 1953	June Settlement 1953	Penalty	November Settlement 1953	Penalty	Collections to First Monday in January 1954	Penalty	Delinquent on First Monday in January 1954	Total Delinquent Tax and Penalty	REMARKS
		Dollars	Dollars	Dollars	Dollars	Dollars	Dollars	$ cts.	$ cts.	$ cts.	$ cts.					$ cts.	$ cts.	$ cts.	$ cts.	$ cts.	$ cts.	$ cts.	$ cts.	$ cts.	
1			10					2 54	02		2 56	1	PAID IN FULL	MAY 29 1953	11540		2 56								
2			10					2 54	02		2 56	2	PAID IN FULL	MAY 29 1953			2 56								
3			10					2 54	02		2 56	3	PAID IN FULL	MAY 29 1953			2 56								
4			10					2 54	02		2 56	4	PAID IN FULL	MAY 29 1953	11541		2 56								
5			10					2 54	02		2 56	5	PAID IN FULL	MAY 29 1953			2 56								
6												6													
7												7													
8												8													
9												9													
10												10													
11												11													
12												12													
13												13													
14												14													
15												15													
16												16													
17												17													
18												18													
19												19													
20												20													
			50					12 70	10		12 80						12 80								

OAK PARK BEACHES
TRAIL-DUCK PASS
BIRCHWOOD TERRACE
BAY POINT
Plat of P.L.6

Assessment Roll and Tax List of Real Property in the Town of Thunder Lake, Cass County, Minnesota, for Taxes for the Year 1952.

Form SC (53) 10-1-50-10,000 Sections, Minnesota

In Whose Name Assessed	To Whom Transferred	Description of Property: Subdivision	Sec. or Lot	Town or Block	Rng.	Number of Acres of Land: Acres	100ths	No. School District	Indicate Homestead Yes or No	Indicate Agricultural Yes or No	True and Full Valuations: Land Exclusive of Structures and Improvements	Buildings and Other Structures	Machinery Permanently Attached to Real Estate	Total True and Full Value	Assessed Valuations: Rural: Homestead Up to $4,000 20%	Rural: Over $4,000 and Non-Homestead 33⅓%	All Other: Homestead Up to $4,000 25%	All Other: Over $4,000 and Non-Homestead 40%	Machinery Permanently Attached to Real Estate 33⅓%	Total Assessed Value	Total Assessed Value as Equalized by the Board of Review	Final Equalized Value
		Part of Government Lot 4 Sec 8, 140-26-16 66 acres)									Dollars	Dollars	Dollars	Dollars	Dollars	Dollars	Dollars	Dollars	Dollars	Dollars	Dollars	Dollars
Frank X Hanke		Birchwood Terrace	1	1				C-1	No		30	402		432		144				144		
"	"		2	2					"		30			30		10				10		
"	"		3	3					"		30	201		231		77				77		
"	"		4	4					"		30			30		10				10		
Louis C & Anna C Hanke			5	5					"		30			30		10				10		
"	"	"	6	6					"		30			30		10				10		
"	"	"	7	7					"		30			30		10				10		
"	"	"	8	8					"		30			30		10				10		
"	"	"	9	9					"		30			30		10				10		
"	"	"	10	10					"		30			30		10				10		
"	"	"	11	11					"		30			30		10				10		
"	"	"	12	12					"		30			30		10				10		
"	"	"	13	13					"		30			30		10				10		
"	"	"	14	14					"		30			30		10				10		
Leslie & Florence Plunkett			15	15					"		30			30		10				10		
"	"		16	16					"		30			30		10				10		
"	"		17	17					"		30			30		10				10		
Herman R & Henrietta R Kosiff			18	18					"		30			30		10				10		
"	"		19	19					"		30			30		10				10		
			20																			
											570	603		1173		391				391		

	Sold for Taxes	Valuations by School Districts as Equalized by Department of Taxation: District No. ..... Rate ..... Mills	District No. ..... Rate ..... Mills	District No. ..... Rate ..... Mills	District No. ..... Rate ..... Mills	District No. ..... Rate ..... Mills	District No. ..... Rate ..... Mills	Tax including State Homestead ..... Mills	State Tax on Non-Homestead 2.94 Mills	Special Taxes	Total Taxes		Paid	When Paid: Month Day Year	Number of Receipt	March Settlement 1953	June Settlement 1953	Penalty	November Settlement 1953	Penalty	Collections to First Monday in January 1954	Penalty	Delinquent on First Monday in January 1954	Penalty	Total Delinquent Tax and Penalty	Remarks
		Dollars	Dollars	Dollars	Dollars	Dollars	Dollars	$ cta.	$ cta.	$ cta.	$ cta.					$ cta.	$ cta.	$ cta.	$ cta.	$ cta.	$ cta.	$ cta.	$ cta.	$ cta.	$ cta.	$ cta.	
1			144					36 58	34		36 92	1	2nd Half Paid 1st Half Paid	JUL 8 1953 APR 17 1953			18 46		18 47							
2			10					2 54	02		2 56	2	2nd Half Paid 1st Half Paid	APR 27 1953 JUL 8 1953	11546 11546		1 28		1 28							
3			77					19 52	18		19 70	3	2nd Half Paid 1st Half Paid	APR 17 1953 JUL 8 1953			9 85		9 85							
4			10					2 54	02		2 56	4	2nd Half Paid 1st Half Paid	APR 17 1953 JUL 8 1953			1 28		1 28							
5	SOLD FOR TAXES		10					2 54	02		2 56	5	2nd Half Paid 1st Half Paid	APR 17 1953 MAY 27 1953												
6	SOLD FOR TAXES		10					2 54	02		2 56	6	2nd Half Paid 1st Half Paid	OCT 31 1953 MAY 27 1953												
7	SOLD FOR TAXES		10					2 54	02		2 56	7	2nd Half Paid 1st Half Paid	OCT 31 1953 MAY 27 1953												
8	SOLD FOR TAXES		10					2 54	02		2 56	8	2nd Half Paid 1st Half Paid	OCT 31 1953 MAY 27 1953												
9	SOLD FOR TAXES		10					2 54	02		2 56	9	2nd Half Paid 1st Half Paid	OCT 31 1953 MAY 27 1953												
10	SOLD FOR TAXES		10					2 54	02		2 56	10	2nd Half Paid 1st Half Paid	OCT 31 1953 MAY 27 1953	13660		12 78									
11	SOLD FOR TAXES		10					2 54	02		2 56	11	2nd Half Paid 1st Half Paid	OCT 31 1953 MAY 27 1953	13777				12 80							
12	SOLD FOR TAXES		10					2 54	02		2 56	12	2nd Half Paid 1st Half Paid	OCT 31 1953 MAY 27 1953												
13	SOLD FOR TAXES		10					2 54	02		2 56	13	2nd Half Paid 1st Half Paid	OCT 31 1953 MAY 27 1953												
14	SOLD FOR TAXES		10					2 54	02		2 56	14	2nd Half Paid 1st Half Paid	OCT 31 1953 MAY 27 1953												
15			10					2 54	02		2 56	15	PAID IN FULL	MAY 29 1953			2 56									
16			10					2 54	02		2 56	16	PAID IN FULL	MAY 29 1953	11542		2 56									
17			10					2 54	02		2 56	17	PAID IN FULL	MAY 29 1953			2 56									
18			10					2 54	02		2 56	18	PAID IN FULL	MAY 29 1953	11543		2 56									
19			10					2 54	02		2 56	19	PAID IN FULL	MAY 29 1953			2 56									
20												20														
			391					99 20	84		100 04						56 42		43 62							

Assessment Roll and Tax List of Real Property in the Town of Thunder Lake, Cass County, Minnesota, for Taxes for the Year 1952.

Form SC (52) WILLIS-GUYS DIVISION, MINNEAPOLIS

In whose name assessed	To whom transferred	Description of property: Subdivision	Sec. or Lot	Town or Block	Rng.	Number of Acres of Land (Acres)	(100ths)	Sec. School District	Indicate Homestead Yes or No	Indicate Agricultural Yes or No	True and Full Valuations: Land Exclusive of Structures and Improvements ($)	Buildings and Other Structures ($)	Machinery Permanently Attached to Real Estate ($)	Total True and Full Value ($)	Assessed Valuations: Rural: Homestead Up to $4,000 20% ($)	Rural: Over $4,000 and Non-Homestead 33⅓% ($)	All Other: Homestead Up to $4,000 25% ($)	All Other: Over $4,000 and Non-Homestead 40% ($)	Machinery Permanently Attached to Real Estate 33⅓% ($)	Total Assessed Value ($)	Total Assessed Value as Equalized by the Board of Review ($)	Final Equalized Value ($)
		(Part of Lot 4 Sec. 8 140-26 16.66 acs)																				
Harlan N. & Mary Louise Upman		Birchwood Terrace		20	1			C-1	No		31	440		471		157				157		
" " "			2		21				"		30			30		10				10		
" " "			3		22				"		30			30		10				10		
~~Leslie P. & Mary L. Nygaard~~		~~Hotel house~~			23				Yes		30			30	6					6		
" " "			5 (a)		24				"		30			30	6					6		
~~Edwin C. & Dorothy A. Olbert~~		" Carl L. Hoge			25				"		30			30	6					6		
~~Edwin C. Stathouse~~		Carl L. Hoge	7		26				Yes		30			30	6					6		
Grant X. Henke			8		1	2			No		30			30		10				10		
" "			9		2				"		30			30		10				10		
" "			10		3				"		30			30		10				10		
Delbert H. Whitehouse, N½ Addition	To Birchwood Terrace		11		4																	
			12		5																	
			13		6																	
			14		8																	
			15		9																	
			16		10																	
			17		11																	
			18		12																	
			19		13																	
			20		14																	
					15																	
					16																	
					17																	
					18																	
					19																	
					20						301	440		741	24	207				231		

Cass County, Minnesota, for Taxes for the Year 1952.

Sold for taxes	Validations by School Districts as Equalized by Department of Taxation: District No. ..... Rate ..... Mills ($ cts.)	District No. ..... Rate ..... Mills ($ cts.)	District No. ..... Rate ..... Mills ($ cts.)	District No. ..... Rate ..... Mills ($ cts.)	District No. ..... Rate ..... Mills ($ cts.)	District No. ..... Rate ..... Mills ($ cts.)	Tax including State Homestead ..... Mills ($ cts.)	State Tax on Non-Homestead 2.56 ..... Mills ($ cts.)	Special Taxes ($ cts.)	Total Taxes ($ cts.)		Paid	When Paid: Month	Day	Year	Number of Receipt	March Settlement 1953 ($ cts.)	June Settlement 1953 ($ cts.)	Penalty ($ cts.)	November Settlement 1953 ($ cts.)	Penalty ($ cts.)	Collections to First Monday in January 1954 ($ cts.)	Penalty ($ cts.)	Delinquent on First Monday in January 1954 ($ cts.)	Total Delinquent Tax and Penalty ($ cts.)	Remarks
			157				39.80	.96		40.16	1	PAID IN FULL	MAY	29	1953			40.16	—							
			10				2.54	.02		2.56	2	PAID IN FULL	MAY	29	1953	11482		2.56	—							
			10				2.54	.02		2.56	3	PAID IN FULL	MAY	29	1953			2.56	—							
SOLD FOR TAXES			~~6~~				1.52			1.52	4	PAID IN FULL	MAR	18	1953	3636		1.52	—							
SOLD FOR TAXES			~~6~~				1.52			1.52	5	PAID IN FULL	MAR	18	1953			1.52	—							
SOLD FOR TAXES			~~6~~				1.52			1.52	6	PAID IN FULL	MAY	28	1953	6557		1.52	—							
SOLD FOR TAXES			~~6~~				1.52			1.52	7	PAID IN FULL	MAY	28	1953			1.52	—							
			10				2.54	.02		2.56	8	1st Half Paid / Cash Receipt	APR	17	1953	11446		1.28	—	1.28	—					
			10				2.54	.02		2.56	9	1st Half Paid / Cash Receipt	APR	17	1953	8276		1.28	—	1.28	—					
			10				2.54	.02		2.56	10	1st Half Paid / Cash Receipt	APR	17	1953			1.28	—	1.28	—					
											11															
											12															
											13															
											14															
											15															
											16															
											17															
											18															
											19															
											20															
		~~24~~ 207 / 231					58.88	.46		59.34								55.00		3.84						

Assessment Roll and Tax List of Real Property in the Town of Thunder Lake, Cass County, Minnesota, for Taxes for the Year 1952.

Form SC (32) [illegible]

	IN WHOSE NAME ASSESSED	TO WHOM TRANSFERRED	DESCRIPTION OF PROPERTY: SUBDIVISION	Sec. or Lot	Town or Block	Rng.	Number of Acres of Land: Acres	100ths	No. School District	Indicate Homestead by Yes or No	Indicate Agricultural Land by Yes or No	TRUE AND FULL VALUATIONS: LAND Exclusive of Structures and Improvements	BUILDINGS and Other Structures	MACHINERY Permanently Attached to Real Estate	TOTAL True and Full Value	ASSESSED VALUATIONS: RURAL: Homestead Up to $4,000 20%	RURAL: Over $4,000 and Non-Homestead 33⅓%	ALL OTHER: Homestead Up to $4,000 25%	ALL OTHER: Over $4,000 and Non-Homestead 40%	ALL OTHER: MACHINERY Permanently Attached to Real Estate 33⅓%	TOTAL ASSESSED VALUE	Total Assessed Value as Equalized by the Board of Review	FINAL EQUALIZED VALUE
												Dollars	Dollars	Dollars	Dollars	Dollars	Dollars	Dollars	Dollars	Dollars	Dollars	Dollars	Dollars
			Del Ray Point (Part of Lot 1 Sec 16-140-26 5.75 acres)																				
1	Cliff & Myrtle V. Shisler			1	1				C-1	No		30			30		10				10		
2	"	"		2					"			30			30		10				10		
3																							
4	H. Ray & Ardelle C. Cline			1	2					No		30			30		10				10		
5	"	"		2						"		30			30		10				10		
6	"	"		3						"		30			30		10				10		
7	"	"		4						"		30			30		10				10		
8	"	"		5						"		30			30		10				10		
9	"	"		6						"		30			30		10				10		
10	"	"		7						"		30			30		10				10		
11	"	"		8						"		30			30		10				10		
12																							
13	Cliff & Myrtle V. Shisler			1	3					No		30			30		10				10		
14	"			2						"		30			30		10				10		
15	Rudolph A. & Mae E. Herlofs			3						"		30			30		10				10		
16	H. Ray & Ardelle C. Cline			4						"		30			30		10				10		
17	"	Hunter W. & Veronica Kollath		5						"		30			30		10				10		
18	Vernon W. & Dorothy Marie Bradley			6						"		12			12		4				4		
19																							
20																							
												460			460		154				154		

	SOLD FOR TAXES	VALUATIONS BY SCHOOL DISTRICTS AS EQUALIZED BY DEPARTMENT OF TAXATION: District No. C-1 Rate 22.7 Mills	District No.... Rate.... Mills	District No.... Rate.... Mills	District No.... Rate.... Mills	District No.... Rate.... Mills	District No.... Rate.... Mills	Tax Including State Homestead	State Tax on Non-Homestead 7/16 Mills	SPECIAL TAXES	TOTAL TAXES	PAID	WHEN PAID: Month Day Year	Number of Receipt	March Settlement 1953	June Settlement 1953	Penalty	November Settlement 1953	Penalty	Collections to First Monday in January 1954	Penalty	Delinquent on First Monday in January 1954	Penalty	Total Delinquent Tax and Penalty	REMARKS
		Dollars	Dollars	Dollars	Dollars	Dollars	Dollars	$ cts.	$ cts.	$ cts.	$ cts.					$ cts.	$ cts.	$ cts.	$ cts.	$ cts.	$ cts.	$ cts.	$ cts.	$ cts.	
1		10						228	02		230	1 PAID IN FULL	MAY 29 1953	11544		230									
2		10						228	02		230	2 PAID IN FULL	MAY 29 1953			230									
3												3													
4		10						228	02		230	4 2nd Half Paid / 1st Half Paid	OCT 31 1953 / MAY 29 1953												
5		10						228	02		230	5 2nd Half Paid / 1st Half Paid	OCT 31 1953 / MAY 29 1953												
6		10						228	02		230	6 2nd Half Paid / 1st Half Paid	OCT 31 1953 / MAY 29 1953												
7		10						228	02		230	7 2nd Half Paid / 1st Half Paid	OCT 31 1953 / MAY 29 1953	6807 / 15124		115		115							
8		10						228	02		230	8 2nd Half Paid / 1st Half Paid	OCT 31 1953 / MAY 29 1953												
9		10						228	02		230	9 2nd Half Paid / 1st Half Paid	OCT 31 1953 / MAY 29 1953												
10		10						228	02		230	10 2nd Half Paid / 1st Half Paid	OCT 31 1953 / MAY 29 1953												
11		10						228	02		230	11 2nd Half Paid	OCT 31 1953												
12												12													
13		10						228	02		230	13 PAID IN FULL	MAY 29 1953	11544		230									
14		10						228	02		230	14 PAID IN FULL	MAY 29 1953			230									
15		10						228	02		230	15 PAID IN FULL	MAY 29 1953	11545		230									
16	SOLD FOR TAXES	10						228	02		230	16 2nd Half Paid / 1st Half Paid	OCT 31 1953 / MAY 29 1953	6807 / 15124		230		230							
17	SOLD FOR TAXES	10						228	02		230	17 2nd Half Paid / 1st Half Paid	OCT 31 1953 / MAY 29 1953												
18		4						92	—		92	18 PAID IN FULL	MAY 29 1953	11546		92									
19												19													
20												20													
		154						3512	30		3542					2392		1150							

Plat of P F 6

DEL RAY POINT | WOOD TERRACE | PARK BEACHES | PINE TRAIL-DUCK PASS

Assessment Roll and Tax List of Real Property in the Town of Thunder Lake, Cass County, Minnesota, for Taxes for the Year 1952.

Form SC (52) WILLIAM-BANE COMPANY, MINNEAPOLIS

	In whose name assessed	To whom transferred	Description of property: Subdivision	Sec. or Lot	Town or Block	Rng.	Number of Acres of Land: Acres	100ths	Indicate Homestead Yes or No	Indicate Agricultural Yes or No	Sch. District	True and Full Valuations: Land Exclusive of Structures and Improvements	Buildings and Other Structures	Machinery Permanently Attached to Real Estate	Total True and Full Value	Assessed Valuations: Rural: Homestead Up to $4,000 20%	Rural: Over $4,000 and Non-Homestead 33⅓%	All Other: Homestead Up to $4,000 25%	All Other: Over $4,000 and Non-Homestead 40%	All Other: Machinery Permanently Attached to Real Estate 33⅓%	Total Assessed Value	Total Assessed Value on Which Equalized by the Board of Review	Final Equalized Value
							Acres	100ths				Dollars	Dollars	Dollars	Dollars	Dollars	Dollars	Dollars	Dollars	Dollars	Dollars	Dollars	Dollars
1	Cesar A. & Stella E. Rosendahl		Plat of U.P. 6 (Part of Lots 3 Sec 9-140-26)	1					Hom	No		40	431		471		157				157		
2	Carl E. & Gladys I. Hallquist			2					"	"		60	261		321		107				107		
3	Geo. Parrish et al			3					"	"		30			30		10				10		
4	" " " "			4								30			30		10				10		
5	" " " "			5								30			30		10				10		
6	John Fisher			6								30			30		10				10		
7	Vernon & Ethel Sinclair			7								30	252		282		94				94		
8	Ray & Winfield Wollery			8								30	252		282		94				94		
9	Roy & Emily Hendrickson			9								30			30		10				10		
10	Vernon & Beverly Parrish			10								30	192		222		74				74		
11	George & Jennie Parrish			11								30	252		282		94				94		
12	Albert & Eva Parrish			12								30			30		10				10		
13																							
14																							
15																							
16																							
17																							
18																							
19																							
20																							
												400	1640		2040		680				680		

Valuations by School Districts as Equalized by Department of Taxation: District No. 0 Rate 23.8 Mills

	Sold for Taxes	Valuations by School Districts as Equalized by Department of Taxation: District No. 0	District No. ..... Rate ..... Mills	District No. ..... Rate ..... Mills	District No. ..... Rate ..... Mills	District No. ..... Rate ..... Mills	District No. ..... Rate ..... Mills	Tax including State Homestead ..... Mills	State Tax on Non-Homestead 26 Mills	Special Taxes	Total Taxes	Paid	When Paid: Month	Day	Year	Number of Receipt	March Settlement 1953	June Settlement 1953	Penalty	November Settlement 1953	Penalty	Collections to First Monday in January 1954	Penalty	Delinquent on First Monday in January 1954	Total Delinquent Tax and Penalty	Remarks
		Dollars	Dollars	Dollars	Dollars	Dollars	Dollars	$ cts.	$ cts.	$ cts.	$ cts.						$ cts.	$ cts.	$ cts.	$ cts.	$ cts.	$ cts.	$ cts.	$ cts.	$ cts.	
1		157						35 88	36		36 24	1 PAID IN FULL	MAY	29	1953	1547		36 24								
2		107						24 44	24		24 68	2 PAID IN FULL	MAY	29	1953	1548		24 68								
3		10						2 28	02		2 30	3 PAID IN FULL	MAY	22	1953			2 30								
4		10						2 28	02		2 30	4 PAID IN FULL	MAY	22	1953	632		2 30								
5		10						2 28	02		2 30	5 PAID IN FULL	MAY	22	1953			2 30								
6		10						2 28	02		2 30	6 PAID IN FULL	MAY	29	1953	1549		2 30								
7		94						21 48	22		21 70	7 PAID IN FULL	MAY	29	1953	1550		21 70								
8		94						21 48	22		21 70	8 PAID IN FULL	MAY	29	1953	1551		21 70								
9		10						2 28	02		2 30	9 PAID IN FULL	MAY	22	1953	632		2 30								
10		74						16 90	16		17 06	10 Balance Paid Part Paid	OCT MAY	26 29	1953 1953	1472 1552		10 00		7 06						
11		94						21 48	22		21 70	11												21 70	22 87	
12		10						2 28	02		2 30	12 PAID IN FULL	MAY	29	1953	1553		2 30								
13												13														
14												14														
15												15														
16												16														
17												17														
18												18														
19												19														
20												20														
		680						158 84	154		156 88							128 12		7 06				21 70		

Assessment Roll and Tax List of Real Property in the Town of Thunder Lake, Cass County, Minnesota, for Taxes for the Year 1952.

Form SC (52)

In Whose Name Assessed	To Whom Transferred	Description of Property: Subdivision	Sec. or Lot	Town or Block	Rng.	Number of Acres of Land (Acres)	(1000ths)	No. School District	Indicate Homestead Yes or No	Indicate Agricultural Yes or No	True and Full Valuations: Land Exclusive of Structures and Improvements (Dollars)	Buildings and Other Structures (Dollars)	Machinery Permanently Attached to Real Estate (Dollars)	Total True and Full Value (Dollars)	Assessed Valuations: Rural: Homestead Up to $4,000 20% (Dollars)	Rural: Over $4,000 and Non-Homestead 33⅓% (Dollars)	All Other: Homestead Up to $4,000 25% (Dollars)	All Other: Over $4,000 and Non-Homestead 40% (Dollars)	Machinery Permanently Attached to Real Estate 33⅓% (Dollars)	Total Assessed Value (Dollars)	Total Assessed Value as Equalized by the Board of Review (Dollars)	Final Equalized Value (Dollars)
	(Part of Lot 8 - Sec 8-140-26)	FIRST ADDITION TO BIRCHWOOD TERRACE																				
EDWIN C. WATERHOUSE (ESTATE)			1																			
"			2																			
"			3																			
"			4																			
"			5																			
"			6																			
"			7																			
"			8																			
"			9																			
"			10																			
"			11																			
"			12																			
"			13																			
"			14																			
"			15																			
"			16																			
"			17																			
"			18																			
			19																			
			20																			
		Grand Totals				828.41					82811	65294		148105	8951	34450				43401		

1953 taxes - see line 8 - Page 10

Sold for Taxes	Validations by School Districts as Equalized by Department of Taxation: District No. 2 Rate 27 Mills	District No. 2 Rate 27 Mills	District No. 2 Rate 27 Mills	District No. 2 Rate 27 Mills	District No. 2 Rate 27 Mills	District No. 2 Rate 27 Mills	Tax including State Homestead ...Mills	State Tax on Non-Homestead 2.26 Mills	Special Taxes	Total Taxes	Paid	When Paid	Number of Receipt	March Settlement 1953	June Settlement 1953	Penalty	November Settlement 1953	Penalty	Collections to First Monday in January 1954	Penalty	Delinquent on First Monday in January 1954	Total Delinquent Tax and Penalty	Remarks
	Dollars	Dollars	Dollars	Dollars	Dollars	Dollars	$ cts.	$ cts.	$ cts.	$ cts.		Month Day Year		$ cts.	$ cts.	$ cts.	$ cts.	$ cts.	$ cts.	$ cts.	$ cts.	$ cts.	
1											1												
2											2												
3											3												
4											4												
5	Totals	25916 + H 3035 =					8951				5												
		25702 +	8723 =				34450																
6		31638 +	11763 =				43401	723898			6												
7								2982104	77.50	10287.72	7												
								10210.42															
8											8												
9											9												
10											10												
11											11												
12											12												
13											13												
14											14												
15											15												
16											16												
17											17												
18											18												
19											19												
20											20												