ASSESSMENT & TAX LIST

Thunder Lake

1950

Form 1

DIRECTIONS TO ASSESSOR

OFFICE OF COUNTY AUDITOR,

........................County, Minn., ... 1950.

To........................, *Assessor of the* .... *of* ....

According to the requirements of law, I herewith deliver to you the Real and Personal Property Assessment Books for the .... *of* .... *for the year 1950, containing a list of* ***all*** *Real Estate subject to taxation, so far as the same have come to my knowledge from any source, and I hereby direct you to assess all Property and make return thereof to me as required by the laws of the State of Minnesota prescribing the duties of the assessor.*

A form of the return to be signed by you is appended in this book.

.... *County Auditor.*

Extracts from Laws Relating to the Listing of Personal Property.

(Section Numbers Refer to Minnesota Statutes 1945)

Sec. 272.01. PROPERTY SUBJECT TO TAXATION. All real and personal property in this state, and all personal property of persons residing therein, * * * is taxable, except such as is by law exempt from taxation.

WHEN LISTED AND ASSESSED

Sec. 273.01 * * * Personal Property shall be listed and assessed annually with reference to its value on May 1, and if acquired on that day, shall be listed by or for the persons acquiring it.

Sec. 273.22. By whom listed. Personal Property shall be listed in the manner following:

1. Every person of full age and sound mind, being a resident of this state, shall list all of his * personal property.**

2. He shall also list separately, and in the name of his principal, all moneys and other personal property invested, loaned, or otherwise controlled by him as agent or attorney, *.**

3. The property of a minor, child or insane person shall be listed by his guardian, or by the person having such property in charge.

4. The property of a person for whose benefit it is held in trust, by the trustee; of the estate of a deceased person, by the executor or administrator.

5. The property of a corporation whose assets are in the hands of a receiver, by such receiver.

6. The property of a body politic or corporate, by the proper agent or officer thereof.

7. The property of a firm or company, by a partner or agent thereof.

8. The property of manufacturers and others in the hands of an agent, by such agent in the name of his principal, as merchandise.

Sec. 273.26. Where listed. Except as otherwise in this chapter provided, personal property shall be listed and assessed in the county, town, or district where owner, agent or trustee resides.

Sec. 273.27. Certain personal property; where listed. All household goods and furniture, including clocks, musical instruments, sewing machines, wearing apparel of members of the family, and all personal property used by the owner for personal and domestic purposes, or for the furnishing or equipment of the family residence, shall be listed and assessed in the district where the same is usually kept.

Sec. 273.29. Merchants and manufacturers. The personal property pertaining to the business of a merchant or of a manufacturer shall be listed in the town or district where his business is carried on *.**

Sec. 273.30. Farm property of non-resident. When the owner of livestock or other personal property connected with a farm does not reside thereon, the same shall be listed and assessed in the town or district, where the farm is situated. If the farm is situated in several towns or districts, it shall be listed and assessed in the town or district in which the principal place of business of such farm is located.

Sec. 273.32. Elevators, etc., on railroad. All elevators and warehouses, with the machinery and fixtures therein, situated upon the land of any railroad company which are not in good faith owned, operated and exclusively controlled by such company, shall be listed and assessed as personal property in the town or district where situated.

Sec. 273.33. Pipeline Companies. Subdivision 1. Personal property of *** pipeline companies engaged in the business of transporting natural gas, gasoline, or other petroleum products *** shall be listed and assessed in the county, town, or district where the same is usually kept.

Subdivision 2. The personal property, consisting of the pipeline system of mains, pipes and equipment attached thereto, of pipeline companies and others engaged in the operations or business of transporting natural gas, gasoline or other petroleum products by pipe lines, shall be listed with and assessed by the Commissioner of taxation. This subdivision shall not apply to the assessment of the products transported through the pipe lines nor to the lines of local commercial gas companies engaged primarily in the business of distributing gas to consumers at retail nor to pipe lines used by the owner thereof to supply natural gas or other petroleum products exclusively for such owner's own consumption and not for resale to others. On or before the fifteenth day of November, the commissioner shall certify to the auditor of each county, the amount of such personal property assessment against each company in each district in which such property is located.

Sec. 273.35. Gas and Water Companies. The personal property of gas and water companies shall be listed and assessed in the town or district where located, without regard to where the principal or other place of business of the company may be located.

Sec. 273.36. Electric Light and Power Companies to be assessed where property is located. Personal property of electric light and power companies having a fixed situs in any city, village, or borough in this state shall be listed and assessed where situated, without regard to where the principal or other place of business of the company is located.

Sec. 273.37. Electric Light and Power Companies and others supplying electric power; place of listing and assessment of personal property with situs outside corporate limits of Villages, Cities, and Boroughs. Subdivision 1. Personal property of electric light and power companies, and other individuals and partnerships supplying electric light and power, having a fixed situs outside of the corporate limits of villages, cities, and boroughs shall be listed and assessed in the district where situated, except as otherwise provided.

Subdivision 2. All transmission and distribution lines, and equipment attached thereto, having a fixed situs outside the corporate limits of villages, cities and boroughs, except distribution lines taxed as provided in Section 273.40 and 273.41, shall be listed with and assessed by the Commissioner of Taxation in the county where situated. The commissioner shall assess such property at the percentage of true and full value fixed by law; and, on or before the fifteenth day of November, shall certify to the auditor of each county in which such property is located the amount of the assessment made against each company and person owning such property.

Sec. 273.23. Merchants; Consignees. Every merchant required to list his property shall state also the value of his property pertaining to his business as a merchant. No consignee shall be required to list for taxation any property the product of this state, nor the value of any property consigned to him from any other place for the sole purpose of being stored or forwarded, if he has no interest in such property, and derives no profit from its sale.

Sec. 273.24. Manufacturers. Every manufacturer required to list his property shall state also the value of all articles purchased, received, or otherwise held for the purpose of being used, in whole or in part, in any process of manufacturing, combining, rectifying or refining. Every manufacturer and person owning a manufacturing establishment of any kind shall list, as part of his manufacturer's stock, the value of all engines, machinery, tools, and implements used or designed to be used in any such process, except such fixtures as have been considered real property.

Sec. 273.44. Estates of decedents. The personal property of the estate of a deceased person shall be listed and assessed at the place of listing at the time of his death.

Sec. 273.45. Persons under Guardianship. The personal property of a minor under guardianship shall be listed and assessed where the guardian resides and of every other person under guardianship, where the ward resides.

Sec. 273.46. Assignees and receivers. Personal property in the hands of an assignee or receiver shall be listed and assessed at the place of listing before his appointment.

Sec. 273.47. Property moved between May and July. The owner of personal property removing from one county, town, or district to another between May 1 and July 1, shall be assessed in either in which he is first called upon by the assessor. A person moving into this state from another state between said dates shall list the property owned by him on May 1 of such year in the county, town, or district in which he resides, unless he shall make it appear to the assessor that he is held for tax of the current year on the property in another state.

Sec. 273.48. Where listed in case of doubt. In case of doubt as to the proper place of listing personal property or where it cannot be listed as in this chapter provided, if between places in the same county, the place for listing and assessing shall be determined by the county board of equalization; and if between different counties, or places in different counties, by the Commissioner of Taxation*.**

Sec. 273.25. Lists to be verified. Every person required to list property for taxation shall make out and deliver to the assessor, upon blanks furnished by him, a verified statement of all personal property owned by him on May 1 of the current year. He shall also make separate statements in like manner of all personal property in his possession or under his control which * he is required to list for taxation as agent or attorney, guardian, parent, trustee, executor, administrator, receiver, accounting officer, partner, factor, or in any other capacity ***.**

Sec. 273.65. Examination under oath. Whenever the assessor shall be of the opinion that the person listing property for himself, or for any other person, company, or corporation, has not made a full, fair, and complete list thereof, he may examine such person under oath in regard to the amount of the property he is required to list; and, if such person shall refuse to make full discovery under oath, the assessor may list the property of such person or his principal according to his best judgment and information.

Sec. 273.68. Failure to obtain list. In case of failure to obtain a statement of personal property, the assessor shall ascertain the amount of value of such property, and assess the same at such amount as he believes to be the true value thereof. When requested, he shall sign and deliver to the person assessed a copy of the statement showing the valuation of the property so listed.

Sec. 273.20. Assessor may enter dwellings, etc. Any officer authorized by law to assess property for taxation may, when necessary to the proper performance of his duties, enter any dwelling house, building, or structure, and view the same and the property therein.

Sec. 620.05. False statement regarding taxes. Every person who, in making any statement, oral or written, which is required or authorized by law to be made as a basis of imposing or reducing any tax or assessment, who shall wilfully make any statement as to any material matter which he knows to be false, shall be guilty of a gross misdemeanor.

Sec. 273.13. Classification of property—Subdivision 1. How classified. All real and personal property subject to a general property tax and not subject to any gross earnings or other lieu tax is hereby classified for purposes of taxation as provided by this section.

Subdivision 2. Class 1. Iron ore whether mined or unmined shall constitute Class one and shall be valued and assessed at fifty (50) per cent of its true and full value. ***

Class 1a. All direct products of the blast and open hearth furnaces that are utilized in the form produced and are not further processed, shall constitute class 1a and shall be valued and assessed at 15 per cent of the full and true value thereof.

Subdivision 3. Class 2. All household goods and furniture, including clocks, musical instruments, sewing machines, wearing apparel of members of the family and all personal property actually used by the owner for personal and domestic purposes, or for the furnishing or equipment of the family residence, shall constitute class two and shall be valued and assessed at 25 per cent of the full and true value thereof.

Subdivision 4. Class 3. All agricultural products, except as provided by class three "a" and class three "d," stocks of merchandise of all sorts together with the furniture and fixtures used therewith, manufacturers' materials and manufactured articles, all tools, implements and machinery, whether fixtures or otherwise, except as provided by class three "d" and all real estate, which is rural in character and devoted or adaptable to rural but not necessarily agricultural use, except as provided by classes one and three "b" hereof, shall constitute class three and shall be valued and assessed at 33⅓ per cent of the true and full value thereof.

Subdivision 5. Class 3a. All agricultural products in the hands of the producer shall constitute class three "a" and shall be valued and assessed at 10 per cent of full and true value thereof.

* * * *

Subdivision 8. Class 3d. Livestock, poultry, all horses, mules, and asses used exclusively for agricultural purposes, all agricultural tools, implements, and machinery used by the owner in any agricultural pursuit shall constitute class three "d" and shall be valued and assessed at 20 per cent of the full and true value thereof.

Subdivision 9. Class 4. All property not included in the preceding classes shall constitute class four and shall be valued and assessed at forty (40) per cent of the full and true value thereof.

Minnesota Statutes 1945, Section 270.07. The Commissioner of Taxation shall prescribe the form of all blanks and books required under this chapter . . .

Minnesota Statutes 1945, Section 273.03, as amended. The county auditor shall annually provide the necessary assessment books and blanks at the expense of the county, for and to correspond with each assessment district. He shall make out, in the real property assessment book, complete lists of all lands or lots subject to taxation, showing the names of the owners, if to him known; and, if unknown, so stated opposite each tract or lot, the number of acres, and the lots or parts of lots or blocks, included in each description of property.***

The assessors and at least one member of each local board of review shall meet at the office of the county auditor on a day to be fixed by the commissioner of taxation for the purpose of receiving instructions as to their duties under the laws of the state. Each assessor and board of review member attending such meetings shall receive as compensation for such service the sum of $6.00 per day for each day necessarily consumed in attending such meeting, and mileage at the rate of five cents per mile for each mile necessarily traveled in going from his home to and returning from the county-seat, to be computed by the usually traveled route, and paid out of the county treasury upon the warrant of the county auditor.

The forms in this book are prescribed for the 1950 assessment by G. HOWARD SPAETH, Commissioner of Taxation.

INDEX TO SECTIONS

SECTION	PAGE
Sec. 1	
" 2	
" 3	
" 4	
" 5	
" 6	
" 7	
" 8	
" 9	
" 10	
" 11	
" 12	
" 13	
" 14	
" 15	
" 16	
" 17	
" 18	
" 19	
" 20	
" 21	
" 22	
" 23	
" 24	
" 25	
" 26	
" 27	
" 28	
" 29	
" 30	
" 31	
" 32	
" 33	
" 34	
" 35	
" 36	

For Convenience of Auditor in Showing Boundaries of School Districts

Township No. 142 *Range No.* 26 *Mer. P. M.*

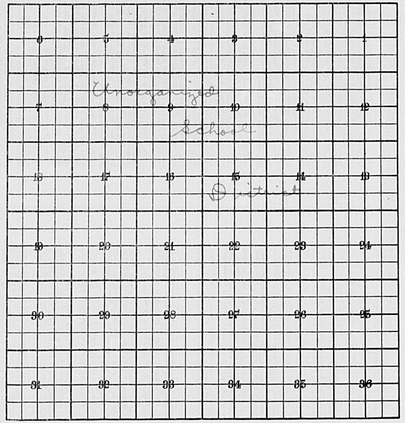

Returns Showing Grain Received in or Handled by Elevators, Warehouses and Mills in the ..... of ..... in the County of ..... for the Year Ending May 1, 1950.

NAMES OF OWNERS	ADDRESS	Bushels of Wheat	Bushels of Soy Beans	Bushels of Flax	Total No. of Bushels of Wheat, Soy Beans and Flax	★ Tax of ½ Mill per Bushel Dollars Cts.	Bushels of Corn	Bushels of Barley	Bushels of Rye	Bushels of Oats	Bushels of Buckwheat	Bushels of all Other Grains	Total No. Bushels Corn, Barley, Rye, Oats, Buckwheat and all Other Grains	★ Tax of ½ Mill Per Bushel Dollars Cts.	★ Total Tax Dollars Cts.	REMARKS

Note ★ Assessors will not fill these Columns

COOLEY TRIAL BOOK PASS
ONE PAGE REMAINS
ONE LAST REMAINS
THE LAST POLL

Assessor's Return of Exempt Real Property in the ..... of ..... County of ....., Minnesota, for the Year 1950

FORM 2 (FILE WITH REPORT, SEPARATE)

NAMES OF OWNERS	DESCRIPTION				No. of Acres		FOR WHAT PURPOSE USED	TRUE AND FULL VALUATIONS				ASSESSED VALUATIONS		REMARKS
	SUBDIVISION	Sec. or Lot	Town or Block	Range	Acres	100ths		LAND Exclusive of Structures and Improvements Dollars	BUILDINGS and Other Structures Dollars	MACHINERY Permanently Attached to Real Estate Dollars	TOTAL True and Full Value Dollars	Rural Including Machinery 33⅓%	All Other 40%	

SUMMARY OF TAX COLLECTION

Original Levy - - - - - -	$ 11,407.02	
Additions - - - - - - -	$	
		$ 11,407.02
Abatements - - - - - - - - - -		$ 633.74
		$ 10,773.28

COLLECTIONS

March Settlement - - - - -	$ 4526.36	
June Settlement - - - - -	$ 5305.52	
November Settlement - - - -	$ 1152.10	
January Settlement - - - -	$ 195.50	$ 8879.48
		$
Over Collected - - - - - -	$ 62.60	
Under Collected - - - - - -	$	
Delinquent - - - - - - -	$ 1956.40	$ 1893.80
Total - - - - - - - - - - - -		$ 10,773.28

COOLEY TRAIL DUCK PASS
OAK PARK BEACHES
OAK LAWN BEACH
LEDGEWOOD BEACHES
BELL BOX FOLLY

Assessor's Return

FORM 2 (MAKE-BATE DATES, SIGNATURE)

NAMES OF OWNERS

Treasurer's Office, Cass County, Minnesota

RECEIVED this, the first Monday (being the 2 *day) of January, A. D. 1951, of* L. C. Peterson, *Auditor of said County, Minnesota, the Tax List of all Taxable Real and Personal Property in the* Town *of* Thunder Lake *in said County for the year A. D. 1950, as specified above and amounting to* ..... *Dollars* 100

Paul D. Jewell
County Treasurer.
ECP

Auditor's Office, Cass County, Minnesota

I, ... *Auditor of said County, and State of Minnesota, do hereby certify that the following is a correct list of the Taxes levied on the Real and Personal Property in the* ..... *of* ..... *for the year 1950.*

WITNESS my hand and official seal, the ..... *day of* ..... *1951.*

(SEAL) ..... *County Auditor.*

Jan. 7, 1952.

Office of County Treasurer, Cass County, Minnesota

To L. C. Peterson, County Auditor:

Sir:—I herewith return to you the Tax List for the Town *of* Thunder Lake *in said County for the year 1950, heretofore received from you. I certify that I have compared the same with the duplicate receipts in your office, and have written opposite the amount of each tax so receipted the words "First Quarter Paid", "Second Quarter Paid", "Third Quarter Paid" or "Paid in full" as the case may be, and the number of my receipt given in discharge of said tax, and each tract or lot of real property against which the taxes remain unpaid is delinquent for said year.*

Yours respectfully,

Paul D. Jewell, by F. M. R.
County Treasurer.

Auditor's Office, Cass County, Minnesota

..... *195*.....

I hereby certify that on the first Monday in January 1952, I received of ..... *County Treasurer, the Tax List of the* ..... *of* ..... *in said County for the year 1950; that I have compared the said list with the Statements receipted for by said Treasurer, which are on file in my office, and that each tract or lot of real property therein against which the taxes, or any part thereof, remains unpaid are delinquent for said year.*

(SEAL) ..... *County Auditor.*

COOLEY TRAIL DUCK PASS
OAK PARK BEACHES
OAK LAWN BEACH
LITCHFIELD TERRACE
BIG BOY POINT

Assessor's Return

FORM 2. MUST BE SHEET, SHEETS 4

NAMES OF OWNERS

TABULAR SCHEDULE OF VALUATIONS, RATES AND TAXES

LEVIED IN THE Town OF Thunder Lake COUNTY OF CASS, STATE OF MINNESOTA

Consolidated Aug 1951

School District No.	Agricultural Lands (Dollars)	Non-Agricultural Lands (Dollars)	Personal Property (Dollars)	Total Value of all Property except Money and Credits (Dollars)	Rate of State Taxes: Total Rate of State Tax (Mills)	Rate of County Taxes: Rev. (Mills)	R. & B. (Mills)	Welfare (Mills)	Bonds and Int. (Mills)	Gal. Emp. Ret. (Mills)	(Mills)	Total Rate of County Tax (Mills)
C#1 ~~Hood~~	3647	10302	5662	51421 H.	4.12	25.8	13.6	42.4	16.7	.4		98.9
					N. H. 4.40							
					8.52							

School District No.	Rate of County Taxes: Rev. (Mills)	R. & B. (Mills)	Drag Tax (Mills)	State Loan (Mills)	Welfare (Mills)	(Mills)	(Mills)	(Mills)	Total Rate of Town Tax (Mills)
C#1 ~~Hood~~	6.8	8.7	1.		9.7				26.2

School District No.	Rate of School Taxes: Local (1 Mill)	Special (Mills)	State Loan (Mills)	Deficiency (Mills)	Tuition (Mills)	Transportation (Mills)	Gal. Emp. Ret. (Mills)	(Mills)	Total Rate of Sch'l Tax (Mills)	Total Rate of all Taxes (Mills)
C#1	1. 15.		50.		3.	.25	10.	5.	84.25	213.47
~~Hood~~	1. 30.		50.		3.	.25	10.	5.	99.25	228.47

Assessed Value	Rural	All Other	Personal Property	Total
Homestead	8015			8015
Non-Homestead	37744		5662	43406
Total	45759		5662	51421

TAXES LEVIED

LOCAL 1 MILL AND SPECIAL SCHOOL TAXES BY DISTRICTS

School District No.	Local 1 Mill	Special	State Loan	Def	Trans.	Gal. Emp. Ret.	C.O.	Bud	Total School Taxes
C#1	3646	50186		12789.85	1063.7	9.86	5421	1728	74179.25
~~Hood~~	1896	47592		7982.20	472.9	39.7	15964	7982	151442
	5142	101078		20771.05	1536.6	12.85	51421	25710	457167

ALL OTHER TAXES

FUNDS	Rate	Amounts
State—Non-Homestead,		17698
State—Homestead,		2115.85
County Revenue,		1326.66
County Road and Bridge,		6793.33
County Welfare,		2786.01
Bonds and Interest		858.73
Gal. Emp. Ret.		20.57
		5785.30
Town Revenue,		3476.66
Town Road and Bridge,		447.36
Town Drag,		51.42
Town State Loan,		471.78
Bus		1847.42
School Local 1 Mill,		51.42
School Special,		1010.78
School State Loan,		
Deficiency		20771.05
Tuition		
Transportation		1536.26
Gal. Emp. Ret.		12.85
C.O.		51421
Bud.		25710
		45716.7

Total Levy, $114672.22

Total Number of Acres 126.42

State of Minnesota, } ss
COUNTY OF CASS

I, L. C. Peterson, Auditor of said County and State aforesaid, do hereby certify that the foregoing is a true and correct Schedule, showing the valuation of all the taxable property, in the Town of Thunder Lake in said County, the several rates of Taxation and Totals of the several Tax Funds levied thereon for the year A. D. 195 2.

Witness my hand and official seal, this 20th day of December A. D. 195 2

L. C. Peterson
by Jean B. Kearney
County Auditor.

SEAL

Total Taxes Real Estate 109846
Pers. Prop. 1318.86
Total 114672.22

COOLEY FALLS DUCK PASS | OAK PARK HEIGHTS | OAK LAWN BEACH | HIGHWOOD TERRACE | THE BAY POINTE

Assessor's Retur

FORM 2 [illegible]

NAMES OF OWNERS

COLLECTIONS OF TAXES OF 195 0, Town OF Thunder Lake, CASS COUNTY, MINNESOTA

FUNDS	MARCH SETTLEMENT 19 58	JUNE SETTLEMENT 19 51	NOV. SETTLEMENT 195 1	Amount Collected from Nov. 19 5 to the First Monday in Jan. 19 5	REDUCTIONS		Total Reductions and Collected	BALANCE UNCOLLECTED	ADDITIONS		Total Uncollected to First Monday in January, 19
State—Non-Homestead,	2761	8602	3092	124							
State—Homestead,	2761	9970	3457	505							
County Revenue,	17287	62056	21520	2275							
County Road and Bridge,	913	32712	11344	1199							
County Welfare,	2540	111193	35367	3739							
County Bond and Interest,	11790	40168	13930	1473							
Pub Emp Ret	265	962	334	35							
Town Revenue,	4556	16356	5672	600							
Town Road and Bridge,	5739	20726	7257	767							
Town Drag,	670	2405	834	88							
Town State Loan,											
Fire	6499	23331	8091	855							
School Local 1 Mill,	670	2405	834	88							
School Special,	16403	44576	16569	1924							
School State Loan,											
Deficiency	33502	120264	41706	4410							
Tuition											
Transportation	2010	7215	2502	265							
Pub Emp Ret.	167	602	209	22							
L O	6700	24053	8342	882							
B + F	3350	12026	4170	441							
	152636	530552	185210	19550							

		LOCAL 1 MILL	SPECIAL	STATE LOAN	Transp	Defic	Pub Emp Ret	L O	B + F	TOTALS
MARCH SETTLEMENT	School District No. A. Un	213	3177		680	10665	53	2133	1066	17967
	N.A. Un	457	13764		1370	22837	114	4567	2284	45333
	Totals	670	16403		2010	33502	167	6700	3350	63342
JUNE SETTLEMENT	School District No. A Un	1839	27572		5516	91940	460	18388	9194	154719
	N.A. Un	566	16994		1699	28324	142	5665	2832	56222
	Totals	2405	44576		7215	120264	602	24053	12026	211141
NOVEMBER SETTLEMENT	School District No. A Un	564	8455		1691	28183	141	5637	2818	47489
	N.A. Un	270	8114		811	13523	68	2705	1352	26843
	Totals	834	16569		2502	41706	209	8342	4170	74332
NOVEMBER to JANUARY	School District No. A Un	48	724		145	2412	12	482	241	4064
	N.A. Un	40	1200		120	1998	10	400	200	3968
	Totals	88	1924		265	4410	22	882	441	8032
ADDITIONS	School District No.									
	Totals									
REDUCTIONS	School District No.									
	Totals									

COOLEY TRAIL DUCK PASS
OAK PARK BEACHES
OAK LAWN BEACH
HIGHWOOD TERRACE
FUEL BOY POINT

FORM 5CD

Assessment Roll and Tax List of Real Property in the Town of Thunder Lake, Cass County, Minnesota, for Taxes for the Year 1950.

	In whose name assessed	To whom transferred		Description of property: Subdivision	Sec. or Lot	Town or Block	Rng.	Number of Acres of Land: Acres	100ths	No. School District	Inclusion in Agricultural Tax or No	Inclusion in Agricultural Tax or No	True and Full Valuations: Land Exclusive of Structures and Improvements (Dollars)	Buildings and Other Structures (Dollars)	Machinery Permanently Attached to Real Estate (Dollars)	Total True and Full Value (Dollars)	Assessed Valuations: Rural: Homestead Up to $4,000 20% (Dollars)	Rural: Over $4,000 and Non-Homestead 33⅓% (Dollars)	All Other: Homestead Up to $4,000 25% (Dollars)	All Other: Over $4,000 Non-Homestead 40% (Dollars)	All Other: Machinery Permanently Attached to Real Estate 33⅓% (Dollars)	Total Assessed Value (Dollars)	Total Assessed Value as Equalized by the Board of Review (Dollars)	Final Equalized Value (Dollars)
	State of Minnesota		1	~~NW¼ of NE¼~~ Lot 1	1	140	26				Un													
	State of Minnesota		2	~~NW¼ of NE¼~~ Lot 2																				
	State of Minnesota		3	SW¼ of NE¼																				
	State of Minnesota		4	SE¼ of NE¼																				
			5																					
	State of Minnesota		6	~~NE¼ of NW¼~~ Lot 3																				
	State of Minnesota		7	~~NW¼ of NW¼~~ Lot 4																				
	Arnold B. & Sophie A. Anderson		8	SW¼ of NW¼				40			Yes		400	450		850	170					170		
	" " "		9	W½ of SE¼ of NW¼				20			"		160			160	32					32		
	State of Minnesota		10	E½ of SE¼ of NW¼																				
	Arnold B. & Sophie A. Anderson		11	NE¼ of SW¼				40			"		320			320	64					64		
	" " "		12	NW¼ of SW¼				40			"		320			320	64					64		
	State of Minnesota		13	SW¼ of SW¼																				
	State of Minnesota		14	SE¼ of SW¼																				
			15																					
	State of Minnesota		16	NE¼ of SE¼																				
	State of Minnesota		17	NW¼ of SE¼																				
	State of Minnesota		18	SW¼ of SE¼																				
	State of Minnesota		19	SE¼ of SE¼																				
			20																					
								140					1200	450		1650	330					330		

Cass County, Minnesota, for Taxes for the Year 1950.

	Sold for Taxes	Valuations by School Districts as Equalized by Department of Taxation: District No. ..... Rate ..... Mills	District No. 1 Rate 41.4 Mills	District No. ..... Rate ..... Mills	District No. ..... Rate ..... Mills	District No. ..... Rate ..... Mills	District No. ..... Rate ..... Mills	Tax including State Homestead ..... Mills	State Tax on Non-Homestead 4.4 ..... Mills	Special Taxes	Total Taxes		Paid	When Paid: Month Day Year	Number of Receipt	March Settlement 1951	June Settlement 1951	Penalty	November Settlement 1951	Penalty	Collections to First Monday in January 1952	Penalty	Delinquent on First Monday in January 1952	Total Delinquent Tax and Penalty	Remarks
		Dollars	Dollars	Dollars	Dollars	Dollars	Dollars	$ cts.	$ cts.	$ cts.	$ cts.					$ cts.	$ cts.	$ cts.	$ cts.	$ cts.	$ cts.	$ cts.	$ cts.	$ cts.	
1												1													
2												2													
3												3													
4												4													
5												5													
6												6													
7												7													
8		H	170					36.28			36.28	8	2nd Half Paid 1st Half Paid	OCT 1 1951 MAY 31 1951	12172 9463		1814		1814						
9		H	32					6.84			6.84	9	2nd Half Paid 1st Half Paid	OCT 1 1951 MAY 31 1951	12173 9463		342		342						
10												10													
11		H	64					1.366			1.366	11	2nd Half Paid 1st Half Paid	OCT 1 1951 MAY 31 1951	12172 9463		683		683						
12		H	64					1.366			1.366	12	2nd Half Paid 1st Half Paid	OCT 1 1951 MAY 31 1951	12172 9463		683		683						
13												13													
14												14													
15												15													
16												16													
17												17													
18												18													
19												19													
20												20													
		H	330					70.44			70.44						3562		3562						

COOLEY FALLS DUCK PASS
OAK PARK BEACHES
OAK LAWN BEACH
HOLMWOOD TERRACE
FOOL NOT FOUND

Form 5CD

Assessment Roll and Tax List of Real Property in the Town of Thunder Lake, Cass County, Minnesota, for Taxes for the Year 1950.

In Whose Name Assessed	To Whom Transferred	Line	Subdivision	Sec. or Lot	Town or Block	Rng.	Acres	100ths	No. School District	Homestead Yes or No	Agricultural Yes or No	Land Exclusive of Structures and Improvements (Dollars)	Buildings and Other Structures (Dollars)	Machinery Permanently Attached to Real Estate (Dollars)	Total True and Full Value (Dollars)	Rural Homestead Up to $4,000 20% (Dollars)	Rural Over $4,000 and Non-Homestead 33⅓% (Dollars)	All Other Homestead Up to $4,000 25% (Dollars)	All Other Over $4,000 and Non-Homestead 40% (Dollars)	Machinery Permanently Attached to Real Estate 33⅓% (Dollars)	Total Assessed Value (Dollars)	Total Assessed Values as Equalized by the Board of Review (Dollars)	Final Equalized Value (Dollars)
State of Minnesota		1	~~NE¼ of NE¼~~ Lot 1	2	140	26			Un.														
State of Minnesota		2	~~NW¼ of NE¼~~ Lot 2																				
State of Minnesota		3	SW¼ of NE¼																				
State of Minnesota		4	SE¼ of NE¼																				
Benjamin H. & Dorothy V. Janke	James P. & Oscar E. Pulkrabek	5	S. 330' of Lot 5				4	50		No		45			45		15				15		
State of Minnesota		6	~~NE¼ of NW¼~~ Lot 3																				
Raymond Brandes		7	E. 100' of W. 400' of NE¼ of SW¼ ~~NW¼ of NW¼~~				1	00		"		30			30		10				10		
Oscar & James P. Pulkrabek		8	500' x 60' of Lot 5 ~~SW¼ of NW¼~~					75		"		30	90		120		40				40		
A. J. & Eleanore Colvin		9	~~SE¼ of NW¼~~ Lot 4				39	93		Yes		240			240	48					48		
" " "		10	Lot 5 less 500' x 60' & less S. 330'				29	25		Yes ~~No~~		400	545 600 ~~456 504~~ (cabins)		1401 ~~1504~~	189 ~~200~~	152 ~~168~~				368	341	
Herbert & Esther Seiffert	Frank A. & Ruby DeMann	11	NE¼ of SW¼ & less E. 100' of W. 400' & less 300' x 900' along lake				39			Yes		250			250	50					50		
Geo. V. & Harriet J. Ebner		12	NW¼ of SW¼ less about 5 acs.				35			No		360	150		510		170				170		
Fred Haas		13	SW¼ of SW¼ less E. 150' & less S. 178' of W. 268'				32	46		"		450	300		750		250				250		
Reggie Thordenson		14	SE¼ of SW¼				40			"		376	680		1056		352				352		
Frank A. & Ruby DeMann		15	E. 150' of SW¼ of SW¼				4	54		"		90	180		270		90				90		
Lawrence J. & Loma Lynch		16	NE¼ of SE¼				40			"		285			285		95				95		
State of Minnesota		17	NW¼ of SE¼																				
Ella Reeder		18	SW¼ of SE¼				40			Yes		320	600		920	184					184		
" "		19	SE¼ of SE¼				40			"		200			200	40					40		
Dean C. & Emales G. McClymont		20	300' x 900' along lake (N. 300' of NE¼ of SW¼)							No		60			60		20				20		
							346	43				3136	3001 / 3104		6137 / 6240	511 / 522	1194 / 1210				1732	1705	

Cont. on next page

Line	Sold for Taxes	District No. ... Rate ... Mills (Dollars)	District No. Un Rate 213.47 Mills (Dollars)	District No. ... Rate ... Mills (Dollars)	District No. Un Rate 228.47 Mills (Dollars)	District No. ... Rate ... Mills (Dollars)	District No. ... Rate ... Mills (Dollars)	Tax including State Homestead ... Mills ($ cts.)	State Tax on Non-Homestead 4.42 Mills ($ cts.)	Special Taxes ($ cts.)	Total Taxes ($ cts.)	Line	Paid	When Paid (Month Day Year)	Number of Receipt	March Settlement 1951 ($ cts.)	June Settlement 1951 ($ cts.)	Penalty ($ cts.)	November Settlement 1951 ($ cts.)	Penalty ($ cts.)	Collections to First Monday in January 1952 ($ cts.)	Penalty ($ cts.)	Delinquent on First Monday in January 1952 ($ cts.)	Total Delinquent Tax and Penalty ($ cts.)	Remarks
1												1													
2												2													
3												3													
4												4													
5					15			3 42	06		3 48	5	PAID IN FULL	FEB 19 1951	2278	3 48									
6												6													
7			10					2 14	04		2 18	7	PAID IN FULL	MAY 10 1951	6304		2 18								
8					40			9 14	18		9 32	8	PAID IN FULL	FEB 19 1951	2278	9 32									
9			# 48					10 24			10 24	9	2nd Half Paid / 1st Half Paid	JUL 27 1951 / MAY 31 1951	12259 / 9481		5 12		5 12						
10					# 189 / 152			77 90	66		78 56	10	2nd Half Paid / 1st Half Paid	JUL 27 1951 / MAY 31 1951	12259 / 9481		39 28		39 28						
11			# 50					10 68			10 68	11	PAID IN FULL	MAY 31 1951	9478		10 68								
12			170					36 28	74		37 02	12	PAID IN FULL	MAY 31 1951	10501		37 02								
13			150 ~~250~~ Abate #4919					32 02 ~~53 36~~	66 ~~1 10~~		32 68 ~~54 46~~	13	Balance Paid / 1st Half Paid	SEP 12 1951 / MAY 22 1951	12554 / 7433		27 23		5 45						21.78 Abated Pen. on 1st half & 31.64 Abated
14			# 211 ~~352~~ Abate #5030					45 04 ~~75 14~~	~~1 54~~		45 04 ~~76 68~~	14	PAID IN FULL	NOV 29 1951	15219						45 04				
15	SOLD FOR TAXES		90					19 22	40		19 62	15											19 62		
16			95					20 28	42		20 70	16											20 70	J 22 77	
17												17													
18	SOLD FOR TAXES		# 184					39 28			39 28	18											39 28	J 43 21	
19	SOLD FOR TAXES		# 40					8 54			8 54	19											8 54	J 9 39	
20			20					4 26	08		4 34	20	PAID IN FULL	MAY 31 1951	9495		4 34								
			# 322 / 987 / 1309		189 / 207 / 396			279 42 / 90 46	5 22		375 10					12 80	125 85		49 85		45 04		88 14		53.42

COOLEY TRAIL DUCK PASS · OAK PARK BEACHES · OAK LAWN BEACH · BIRCHWOOD TERRACE · DEL ROY POINT

Form 5CD

Assessment Roll and Tax List of Real Property in the Town of ~~Turtle Lake~~ Shingobee, Cass County, Minnesota, for Taxes for the Year 1950.

	In Whose Name Assessed	To Whom Transferred	Description of Property: Subdivision	Sec. or Lot	Town or Block	Rng.	Number of Acres of Land (Acres / 100ths)	No. School District	Indicate Homestead or No	Indicate Agricultural or No	True and Full Valuations: Land Exclusive of Structures and Improvements (Dollars)	Buildings and Other Structures (Dollars)	Machinery Permanently Attached to Real Estate (Dollars)	Total True and Full Value (Dollars)	Assessed Valuations, Rural: Homestead Up to $4,000 20% (Dollars)	Rural: Over $4,000 and Non-Homestead 33⅓% (Dollars)	All Other: Homestead Up to $4,000 25% (Dollars)	All Other: Over $4,000 and Non-Homestead 40% (Dollars)	Machinery Permanently Attached to Real Estate 33⅓% (Dollars)	Total Assessed Value (Dollars)	Total Assessed Value as Equalized by the Board of Review (Dollars)	Final Equalized Value (Dollars)
1	Kenneth & Lowell Anderson		about 5 acres of ne¼ of sw¼ ~~N½ of sw¼ of se¼~~	2	140	26	5		No		100	182		282		94				94		
2	Rottfried + Martha Seiffert		2.1/3 ac. of ne. 268' of sw¼ of sw¼ ~~N½ of sw¼ of se¼~~				2		Yes		60	240		300	60					60		
3			SW¼ of NE¼																			
4			SE¼ of NE¼																			
5																						
6			NE¼ of NW¼																			
7			NW¼ of NW¼																			
8			SW¼ of NW¼																			
9			SE¼ of NW¼																			
10																						
11			NE¼ of SW¼																			
12			NW¼ of SW¼																			
13			SW¼ of SW¼																			
14			SE¼ of SW¼																			
15																						
16			NE¼ of SE¼																			
17			NW¼ of SE¼																			
18			SW¼ of SE¼																			
19			SE¼ of SE¼																			
20																						
							7				160	422		582	60	94				154		

	Sold for Taxes	Valuations by School Districts as Equalized by Department of Taxation: District No. ..... Rate ..... Mills (Dollars)	District No. 1(a) Rate 40.1 / 21.2 Mills (Dollars)	District No. ..... Rate ..... Mills (Dollars)	District No. ..... Rate ..... Mills (Dollars)	District No. ..... Rate ..... Mills (Dollars)	District No. ..... Rate ..... Mills (Dollars)	Tax including State Homestead ..... Mills ($ cts.)	State Tax on Non-Homestead 4/10 Mills ($ cts.)	Special Taxes ($ cts.)	Total Taxes ($ cts.)	Paid	When Paid: Month Day Year	Number of Receipt	March Settlement 1951 ($ cts.)	June Settlement 1951 ($ cts.)	Penalty ($ cts.)	November Settlement 1951 ($ cts.)	Penalty ($ cts.)	Collections to First Monday in January 1952 ($ cts.)	Penalty ($ cts.)	Delinquent on First Monday in January 1952 ($ cts.)	Total Delinquent Tax and Penalty ($ cts.)	Remarks
1		94						20 06	42		20 48											20 48	23 57	See Card.
2		160						12 80			12 80	PAID IN FULL	MAY 24 1951	7777		12 80								
3																								
4																								
5																								
6																								
7																								
8																								
9																								
10																								
11																								
12																								
13																								
14																								
15																								
16																								
17																								
18																								
19																								
20		H 60 / 94 / 154						32 86	42		33 28					12 80						20 48		

COOLEY TRAIL DUCK PASS
OAK PARK HEIGHTS
OAK LAKE BEACH NEIGHBORHOOD TERRACE
FOUR BOY POINT

Form 3CD

Assessment Roll and Tax List of Real Property in the Town of Thunder Lake, Cass County, Minnesota, for Taxes for the Year 1950.

	IN WHOSE NAME ASSESSED	TO WHOM TRANSFERRED	DESCRIPTION OF PROPERTY: SUBDIVISION	Sec. or Lot	Town or Block	Rng.	Number of Acres of Land (Acres / 100ths)	No. School District	Indicate Homestead Yes or No	Indicate Agricultural Yes or No	TRUE AND FULL VALUATIONS: LAND Exclusive of Structures and Improvements	BUILDINGS and Other Structures	MACHINERY Permanently Attached to Real Estate	TOTAL True and Full Value	ASSESSED VALUATIONS: RURAL Homestead Up to $4,000 20%	RURAL Over $4,000 Homestead 33⅓%	ALL OTHER Homestead Up to $4,000 25%	ALL OTHER Over $4,000 Non-Homestead 40%	MACHINERY Permanently Attached to Real Estate 33⅓%	TOTAL ASSESSED VALUE	Total Assessed Value as Equalized by the Board of Review	FINAL EQUALIZED VALUE
							Acres				Dollars	Dollars	Dollars	Dollars	Dollars	Dollars	Dollars	Dollars	Dollars	Dollars	Dollars	Dollars
1	Roland S. & Irenia M. Winger		All of Lot 2 & of Blk # 6 & also the W 200' of E 300' of that part of Lot 3 lying between Big Pine Lake & a line of stake-road W from SW Cor. of Lot 2 leading Trail Beach Res.	3	140	26	17 87		Yes	Yes	255	190		445	89					89		
2			NW¼ of NE¼																			
3	State of Minnesota		SW¼ of NE¼																			
4	Maebel McWay	Returned	~~NW¼ of NW¼~~ Lot 1 Approx. E. 100' of that part of Lot 3 lying between ARA # 53 & Big Pine Lake & adjacent to Lot 4 leading Trail Beach Res.				35 25		Yes		180			180		60				60		
5	Enok Olson, D.K. Nash & I.O. Helgeson						53		"		30	60		90		30				30		
6	Myron L. & Nellie Stenstrom		~~NE¼ of NW¼~~ Lot 3				32 22		"		300	150		450		100				150		
7	State of Minnesota		~~NW¼ of NW¼~~ Lot 4																			
8	State of Minnesota		SW¼ of NW¼																			
9	State of Minnesota		SE¼ of NW¼																			
10																						
11	State of Minnesota		NE¼ of SW¼																			
12	State of Minnesota		NW¼ of SW¼																			
13	State of Minnesota		SW¼ of SW¼																			
14	State of Minnesota		SE¼ of SW¼																			
15	Garfield A. & Nellie O. Murphy		Est. 100' of E. 300' of that part of Lot 2 lying between Big Pine Lake & a line of asphalt W from SW Cor. of Lot 2 leading Trail Beach Res.	2					Yes	Yes	60	380 120 cabin		560	88	40				128		
16	State of Minnesota		NE¼ of SE¼																			
17	State of Minnesota		NW¼ of SE¼																			
18	State of Minnesota		SW¼ of SE¼																			
19	State of Minnesota		SE¼ of SE¼																			
20																						
							87 67				825	900		1725	177	280				457		

VALUATIONS BY SCHOOL DISTRICTS AS EQUALIZED BY DEPARTMENT OF TAXATION

	SOLD FOR TAXES	District No. ..... Rate ..... Mills	District No. 11 Rate 17 Mills	District No. ..... Rate ..... Mills	District No. ..... Rate ..... Mills	District No. ..... Rate ..... Mills	District No. ..... Rate ..... Mills	Tax including State Homestead ..... Mills	State Tax on Non-Homestead 4½ Mills	SPECIAL TAXES	TOTAL TAXES	PAID	WHEN PAID (Month Day Year)	Number of Receipt	March Settlement 1951	June Settlement 1951	Penalty	November Settlement 1951	Penalty	Collections to First Monday in January 1952	Penalty	Delinquent on First Monday in January 1952	Total Delinquent Tax and Penalty	REMARKS
		Dollars	Dollars	Dollars	Dollars	Dollars	Dollars	$ cts.	$ cts.	$ cts.	$ cts.		Month Day Year		$ cts.	$ cts.	$ cts.	$ cts.	$ cts.	$ cts.	$ cts.	$ cts.	$ cts.	
1			1 89					19 00			19 00												19 00 / 20 90	
2																								
3																								
4			60					12 80	26		13 06	PAID IN FULL	JUL 6 1951	11678				13 06	26				
5			30					6 40	14		6 54	PAID IN FULL	~~MAY 28 1951~~	7668		6 54							
6	SOLD FOR TAXES		150					32 02	66		32 68	PAID IN FULL	AUG 2 2 1951	23 37				32 68	82				
7																								
8																								
9																								
10																								
11																								
12																								
13																								
14			1 88							1 50		Part Paid	MAY 31 1951	9473										
15			40					27 32	11		27 50	Part Paid	APR 2 8 1951	5535		12 50		5 96						
16																								
17																								
18																								
19																								
20			1 77 / 280 / 457					97 34	12		98 76					28 00		51 70				19 00	

GOODLUCK TRAIL DUCK PASS | OAK PARK BEACHES | OAK LAWN BEACH | HIGHWOOD TERRACE | VISTA BOX POINT

Form 5CD

Assessment Roll and Tax List of Real Property in the Town of Thunder Lake, Cass County, Minnesota, for Taxes for the Year 1950.

	In whose name assessed	To whom transferred	Description of property: Subdivision	Sec. or Lot	Town or Block	Rng.	Number of Acres of Land (Acres / Mills)	No. School District	Indicate Homestead or No	Indicate Agricultural or Not Ag.	True and Full Valuations: Land Exclusive of Structures and Improvements	Buildings and Other Structures	Machinery Permanently Attached to Real Estate	Total True and Full Value	Assessed Valuations: Rural: Homestead Up to $4,000 20%	Rural: Over $4,000 and Non-Homestead 33⅓%	All Other: Homestead Up to $4,000 25%	All Other: Over $4,000 and Non-Homestead 40%	Machinery Permanently Attached to Real Estate 33⅓%	Total Assessed Value	Total Assessed Value as Equalized by the Board of Review	Final Equalized Value
											Dollars	Dollars	Dollars	Dollars	Dollars	Dollars	Dollars	Dollars	Dollars	Dollars	Dollars	Dollars
1	Frank M. Steiner		~~NE¼ of NE¼~~ Lot 1	4	140	26	39.12	Lm	No		360			360		120				120		
2	" "		~~NW¼ of NE¼~~ Lot 2				39.47	"			360			360		120				120		
3	" "		SW¼ of NE¼				40	"			360			360		120				120		
4	" "		SE¼ of NE¼				40	"			360			360		120				120		
5																						
6	" "		~~NE¼ of NW¼~~ Lot 3				39.62	"			240			240		80				80		
7	Lewert Eie		~~NW¼ of NW¼~~ Lot 4				39.87	"			360			360		120				120		
8	State of Minnesota		SW¼ of NW¼																			
9	Frank M. Steiner		SE¼ of NW¼				40	"			240			240		80				80		
10																						
11	" "		~~NE¼ of SW¼~~ Lot 6				45.35	"			450			450		150				150		
12	Agnes Cecelia Peterson		~~NW¼ of SW¼~~ Lot 5				19.25	Yes			520	210 261 (cabins)		991	146	87				233		
13			SW¼ of SW¼																			
14			SE¼ of SW¼																			
15																						
16	Frank M. Steiner		NE¼ of SE¼				40		No		315			315		105				105		
17	" "		~~NW¼ of SE¼~~ Lot 7				59	"			564	159		723		241				241		
18			SW¼ of SE¼																			
19	" "		~~SE¼ of SE¼~~ Lot 8				27.15	"			270			270		90				90		
20																						
							475.83				4399	630		5029	146	1433				1579		

	Sold for Taxes	Validations by School Districts as Equalized by Department of Taxation: District No. ..... Rate ..... Mills	District No. 2 Rate 22.5 Mills	District No. ..... Rate ..... Mills	District No. ..... Rate ..... Mills	Tax including State Homestead ..... Mills	State Tax on Non-Homestead 4.4 Mills	Special Taxes	Total Taxes	Paid	When Paid (Month Day Year)	Number of Receipt	March Settlement 1951	June Settlement 1951	Penalty	November Settlement 1951	Penalty	Collections to First Monday in January 1952	Penalty	Delinquent on First Monday in January 1952	Total Delinquent Tax and Penalty	Remarks
		Dollars	Dollars	Dollars	Dollars	Dollars	Dollars	$ cts.	$ cts.				$ cts.	$ cts.	$ cts.	$ cts.	$ cts.	$ cts.	$ cts.	$ cts.	$ cts.	
1		67 ~~120~~	Abate #5003			1430 ~~2562~~	30 ~~52~~		1460 ~~2614~~	1st Half Paid ~~Bal Paid 2-21-52~~	MAY 24 1951											11.54 Abated
2		67 ~~120~~	"		"	1430 ~~2562~~	30 ~~52~~		1460 ~~2614~~	1st Half Paid ~~Bal Paid 2-21-52~~	MAY 24 1951	7526		522½						612½	673	11.54 "
3		67 ~~120~~	"		"	1430 ~~2562~~	30 ~~52~~		1460 ~~2614~~	1st Half Paid ~~Bal Pd 2-21-52~~	MAY 24 1951											11.54 "
4		67 ~~120~~	"		"	1430 ~~2562~~	30 ~~52~~		1460 ~~2614~~	1st Half Paid ~~Bal Pd 2-21-52~~	MAY 24 1951											11.54 "
5																						
6		80				1708	36		1744	1st Half Paid	MAY 24 1951	7526		87½						87½	959	
7		120				2562	52		2614	PAID IN FULL	MAY 28 1951	6372		2614								
8																						
9		80				1708	36		1744	1st Half Paid	MAY 24 1951	7526		87½						87½	959	
10																						
11		150				3202	66		3268	1st Half Paid / 2nd Half Paid	MAY 24 1951 / OCT 31 1951	7526 / 4861		163						163	1797	
12			#146 87			5324	38		5362	1st Half Paid	MAY 31 1951			2681		2681						
13																						
14																						
15																						
16		105				2242	46		2288	1st Half Paid	MAY 24 1951	7526		376						147½	1559	
17		133 ~~244~~	Abate #5003			2849 ~~5144~~	58 ~~96~~		2907 ~~5240~~	1st Half Paid ~~Bal Pd 2-21-52~~	MAY 24 1951											23.053 Abated
18																						
19		90				1922	40		1962	1st Half Paid	MAY 24 1951	7526		98						98½	1079	
20																						
		1346	#146 87 233			28796 53344	628		34688					18651		2681				6388		6968

COOLEY TRAIL DUCK PASS | OAK PARK HEIGHTS | OAK LAKE BEACH | LITCHFIELD TERRACE | FOX BOY POINT

Assessment Roll and Tax List of Real Property in the Town of Thunder Lake, Cass County, Minnesota, for Taxes for the Year 1951.

Form SCD

In whose name assessed	To whom transferred	Description of property: Subdivision	Sec. or Lot	Town or Block	Rng.	Number of Acres of Land (Acres / 100ths)	No. School District	Indicate Homestead Yes or No	Indicate Agricultural Yes or No	True and Full Valuations: Land Exclusive of Structures and Improvements (Dollars)	Buildings and Other Structures (Dollars)	Machinery Permanently Attached to Real Estate (Dollars)	Total True and Full Value (Dollars)	Assessed Valuations: Rural: Homestead Up to $4,000 20% (Dollars)	Rural: Over $4,000 and Non-Homestead 33⅓% (Dollars)	All Other: Homestead Up to $4,000 25% (Dollars)	All Other: Over $4,000 and Non-Homestead 40% (Dollars)	Machinery Permanently Attached to Real Estate 33⅓% (Dollars)	Total Assessed Value (Dollars)	Total Assessed Value as Equalized by the Board of Review (Dollars)	Final Equalized Value (Dollars)
Harry R. Raschick		~~NW¼ of NW¼~~ Lot 1	5	140	26	40 20	un	No		240			240		80				80		
State of Minnesota		~~NW¼ of NW¼~~ Lot 2																			
Frank E. Riley		SW¼ of NE¼				40		Yes		260	600		860	172					172		
Frank X. & Elsie H. Hunter		SE¼ of NE¼				40		No		390			390		130				130		
		NE¼ of NW¼																			
		NW¼ of NW¼																			
State of Minnesota		~~SW¼ of NW¼~~ } Lot 3																			
		~~SE¼ of NW¼~~ }																			
State of Minnesota		NE¼ of SW¼																			
Carson E. Musick		~~NW¼ of SW¼~~ Lot 4				31 50		Yes		120			120	24					24		
" "		SW¼ of SW¼				40		"		240			240	48					48		
" "		~~SE¼ of SW¼~~ Lot 7				49 50		"		190			190	38					38		
Frank X. & Elsie H. Hunter		~~NE¼ of SE¼~~ Lot 6				9 75		No		189			189		63				63		
Frank E. Riley		~~NW¼ of SE¼~~ Lot 5				35 10		Yes		120			120	24					24		
		SW¼ of SE¼																			
		SE¼ of SE¼																			
						276 05				1749	600		2349	306	273				579		

	Sold for Taxes	Valuations by School Districts as Equalized by Department of Taxation: District No. ..... Rate ..... Mills	District No. 1 Rate 49 Mills	District No. 2 Rate 38 Mills	District No. ..... Rate ..... Mills	District No. ..... Rate ..... Mills	District No. ..... Rate ..... Mills	Tax including State Homestead (Dollars)	State Tax on Non-Homestead 44 Mills ($ cts.)	Special Taxes ($ cts.)	Total Taxes ($ cts.)	Paid	When Paid (Month Day Year)	Number of Receipt	March Settlement 1951 ($ cts.)	June Settlement 1951 ($ cts.)	Penalty ($ cts.)	November Settlement 1951 ($ cts.)	Penalty ($ cts.)	Collections to First Monday in January 1952 ($ cts.)	Penalty ($ cts.)	Delinquent on First Monday in January 1952 ($ cts.)	Total Delinquent Tax and Penalty ($ cts.)	Remarks
1	SOLD FOR TAXES	80						1708	36		1744											1744	1918	1949 17.68 20.15
2																								
3		172						3672			3672											3672	4039	
4		130						2776	58		2834	PAID IN FULL	APR 26 1951	4873		2834								
5																								
6																								
7																								
8																								
9																								
10																								
11																								
12	SOLD FOR TAXES	24						512			512											512		
13	SOLD FOR TAXES	48						1024			1024											1024		
14	SOLD FOR TAXES	38						812			812											812		
15																								
16		63						1344	28		1372	PAID IN FULL	APR 26 1951	4874		1372								
17		24						512			512											512	563	
18																								
19																								
20																								
		306						6360	122		6482					4206						8276		
		579																						

COOKEY TRAIL DUCK PASS | OAK PARK BEACHES | OAK LAND BEACH | HICHWOOD BEACH | PELL BOX POINT

Assessment Roll and Tax List of Real Property in the ... of ... Lake, ...,

Form SCD

(100' x 500' of Lot 2 & 1/4 ac. of Lot 3)
Sec. 6-140-26

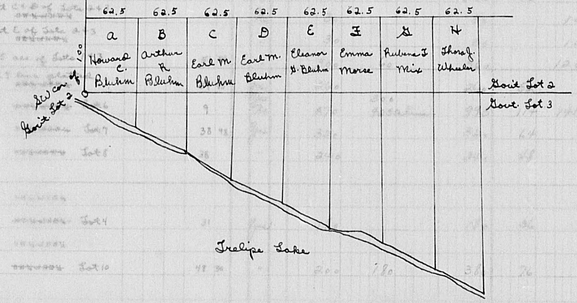

IN WHOSE NAME ASSESSED	TO WHOM TRANSFERRED	ASSESSED VALUATIONS: RURAL	ASSESSED VALUATIONS: REAL ESTATE OTHER	25,000 Non-taxed 5%	MACHINERY Permanently Attached to Real Estate 33⅓%	TOTAL ASSESSED VALUE	Total Assessed Value as Equalized by the Board of Review	FINAL EQUALIZED VALUE
				Dollars	Dollars	Dollars	Dollars	Dollars
Mrs. Hugo Eisenach						10		
Ella Doretta Mueske						25		
State of Minnesota								
Irvin C. & Eleanora Becker						12		
Wilhelmena Bluhm						24		
Cecil A. Bluhm						122		
" "						46		
Earl M. Bluhm						10		
Eleanor G. Bluhm						10		
Hugo & Hattie Eisenach						120		
Cecil Bluhm						52		
Alva & Ellen Elliot						255		
" " "						64		
~~State of Minnesota~~ (Cont. to Cecil Bluhm)						41		
Cecil A. Bluhm						36		
Thomas Musick						76		
						910		

(Lot 2 cont. to Lot 3)

Gave Lot 2

Gave Lot 2

Gave Lot 3

Indian Lake

cont. on next page

	SOLD FOR TAXES	VALUATIONS BY SCHOOL DISTRICTS AS EQUALIZED BY DEPARTMENT OF TAXATION: District No.... Rate.... Mills	District No. 1 Rate 21.5 Mills	District No.... Rate.... Mills	District No. 22 Rate 4.1 Mills	District No.... Rate.... Mills	District No.... Rate.... Mills	Tax including State Homestead	State Tax on Non-Homestead 4½ Mills	SPECIAL TAXES	TOTAL TAXES		PAID	WHEN PAID (Month Day Year)	Number of Receipt	March Settlement 1951	June Settlement 1951	Penalty	November Settlement 1951	Penalty	Collections to First Monday in January 1952	Penalty	Delinquent on First Monday in January 1952	Total Delinquent Tax and Penalty	REMARKS
		Dollars	Dollars	Dollars	Dollars	Dollars	Dollars	$ cts.	$ cts.	$ cts.	$ cts.					$ cts.	$ cts.	$ cts.	$ cts.	$ cts.	$ cts.	$ cts.	$ cts.	$ cts.		
1	C.J.		10					2.14	.04		2.18	1	PAID IN FULL	OCT 3 1 1951	14316				2.18						Rem. due Jacents
2			25					5.34	.12		5.46	2	Int. Raw Paid	MAY 3 1 1951	11285		2.73						2.73	3.00	to Cad
3												3														
4	SOLD FOR TAXES		12					2.14	.06		2.20	4	Int. Raw Paid	MAY 3 1 1951	11285		1.10						1.10	1.21	to Cad
5			H 24					5.12			5.12	5											5.12	5.63	
6			H 122					26.04			26.04	6	PAID IN FULL	MAY 1 1951	5560		26.04								
7			H 46					9.82			9.82	7	PAID IN FULL	MAY 1 1951	5560		9.82								
8			10					2.14	.04		2.18	8	PAID IN FULL	MAY 3 1 1951	11508		2.18								
9			10					2.14	.04		2.18	9	PAID IN FULL	MAY 9 1951	6601		2.18								
10	C.J.		120					25.62	.52		26.14	10	PAID IN FULL	OCT 3 1 1951	14316				26.14						Rem. due 70 cents
11			H 52					11.10			11.10	11	PAID IN FULL	MAY 1 1951	5560		11.10								
12	SOLD FOR TAXES			H 14				58.26	.62		58.88	12											58.88		
13	SOLD FOR TAXES		H 64	14				13.66			13.66	13											13.66		
14	Zarfc		H 48					10.24			10.24	14	PAID IN FULL	MAY 1 1951	5560		10.24								
15												15														
16												16														
17			H 36					7.68			7.68	17	PAID IN FULL	MAY 1 1951	5560		7.68								
18												18														
19	SOLD FOR TAXES		H 76					16.22			16.22	19											16.22		
20												20														
			H 465	H 114				139.40	1.44		139.10						73.07		28.32				97.71		
			190	14				58.26																	
			655	255																					

Form 5CD

Assessment Roll and Tax List of Real Property in the Town of Shingobee Lake, Cass County, Minnesota, for Taxes for the Year 1950.

	In Whose Name Assessed	To Whom Transferred	Description of Property: Subdivision	Sec. or Lot	Town or Block	Rng.	Number of Acres of Land (Acres)	(100ths)	No. School District	Indicate Homestead or No	Indicate Agricultural Tax or No	True and Full Valuations: Land Exclusive of Structures and Improvements ($)	Buildings and Other Structures ($)	Machinery Permanently Attached to Real Estate ($)	Total True and Full Value ($)	Assessed Valuations: Rural: Homestead Up to $4,000 20% ($)	Rural: Over $4,000 and Non-Homestead 33⅓% ($)	All Other: Homestead Up to $4,000 25% ($)	All Other: Over $4,000 and Non-Homestead 40% ($)	Machinery Permanently Attached to Real Estate 33⅓% ($)	Total Assessed Value ($)	Total Assessed Value as Equalized by the Board of Review ($)	Final Equalized Value ($)
1	Mrs. Hugo Eisenach		1.05 acs. of Lot 2 ~~NW¼NW¼~~	6	140	26	1	05	1	Yes		30			30		10				10		
2	Ella Doretta Meeske		1.11 acs. of Lot 2 ~~NW¼NW¼~~				1	11		"		30	45		75		25				25		
3	State of Minnesota		2.6 acs. of Lot 1 ~~SW¼NW¼~~																				
4	Irvin C. & Eleanora Becker		3.10 acs. of Lot 2 ~~SW¼NW¼~~				3	10		"		36			36		12				12		
5	Wilhelmina Bluhm		100'x500' of Lot 2 & 1/4 ac. of Lot 3																				
6			less tracts E & B, C, D & B, 4 & 4							Yes		40	80		120	24					24		
7	Cecil A. Bluhm		Lots 1 & 3 less 51.75 acs. ~~NW¼NW¼~~				49	90		"		355	255		610	122					122		
8	" "		Lot 2 less 4.11 acs. ~~NW¼NW¼~~				32	50		"		280			280	46					46		
9	Earl M. Bluhm		Tract C & D of Lots 2 & 3 ~~NW¼NW¼~~							Yes		30			30		10				10		
10	Eleanor R. Bluhm		Tract E of Lots 2 & 3 ~~NW¼NW¼~~							"		30			30		10				10		
11	Hugo & Hattie Eisenach		51.5 acs. of Lots 1 & 3 ~~NW¼NW¼~~				51	50		"		300	60		360		120				120		
12	Cecil Bluhm		Lot 5 less platted ~~NW¼NW¼~~				39	40		Yes		260			260	52					52		
13	Alva & Ellen Elliot		~~NW¼NW¼~~ Lot 6				9			Yes		270	300 (25 cabins)		993	114	141				255		
14	" " "		~~SW¼NW¼~~ Lot 7				38	48		No		320			320	64					64		
15	~~State of Minnesota~~ (Cont. to Cecil Bluhm)		~~SW¼NW¼~~ Lot 8				38			Yes		240			240	48					48		
16			NE¼ of SE¼																				
17	Cecil A. Bluhm		~~NW¼NW¼~~ Lot 4				31			Yes		180			180	36					36		
18			SW¼ of SE¼																				
19	Thomas Musick		~~SW¼NW¼~~ Lot 10				48	34		"		200	180		380	76					76		
20																							
							338	34				3551	1343		3894	582	328				910		

cont. on next page

	Sold for Taxes	Valuations by School Districts as Equalized by Department of Taxation: District No. ..... Rate ..... Mills ($)	District No. 140 Rate 27 Mills ($)	District No. ..... Rate ..... Mills ($)	District No. 22 Rate 27 Mills ($)	District No. ..... Rate ..... Mills ($)	District No. ..... Rate ..... Mills ($)	Tax including State Homestead ..... Mills ($ cts.)	State Tax on Non-Homestead 4 Mills ($ cts.)	Special Taxes ($ cts.)	Total Taxes ($ cts.)		Paid	When Paid (Month Day Year)	Number of Receipt	March Settlement 1951 ($ cts.)	June Settlement 1951 ($ cts.)	Penalty ($ cts.)	November Settlement 1951 ($ cts.)	Penalty ($ cts.)	Collections to First Monday in January 1952 ($ cts.)	Penalty ($ cts.)	Delinquent on First Monday in January 1952 ($ cts.)	Total Delinquent Tax and Penalty ($ cts.)	Remarks
1	C. J	10						2 14	04		2 18	1	PAID IN FULL	OCT 3 1 1951	14316				2 18						Rem. due 7 cents
2		25						5 34	12		5 46	2	Int. Rem. Paid	MAY 3 1 1951	11285		2 73						2 73	3 00	Int. and
3												3													
4	SOLD FOR TAXES	12						2 14	06		2 20	4	Int. Rem. Paid	MAY 3 1 1951	11285		1 10						1 10	1 21	Int. Paid
5		H 24						5 12			5 12	5											5 12	5 63	
6		H 122						26 04			26 04	6	PAID IN FULL	MAY 1 1951	5560		26 04								
7		H 46						9 82			9 82	7	PAID IN FULL	MAY 1 1951	5560		9 82								
8		10						2 14	04		2 18	8	PAID IN FULL	MAY 3 1 1951	11508		2 18								
9		10						2 14	04		2 18	9	PAID IN FULL	MAY 9 1951	6101		2 18								
10	C. J	120						25 62	52		26 14	10	PAID IN FULL	OCT 3 1 1951	14316				26 14						Rem. due 72 cents
11		H 52						11 10			11 10	11	PAID IN FULL	MAY 1 1951	5560		11 10								
12	SOLD FOR TAXES			H 114 141				58 26	62		58 88	12											57 88		
13	SOLD FOR TAXES	H 64						13 66			13 66	13											13 66		
14	Yorfc	H 48						10 24			10 24	14	PAID IN FULL	MAY 1 1951	5560		10 24								
15												15													
16												16													
17		H 36						7 68			7 68	17	PAID IN FULL	MAY 1 1951	5560		7 68								
18												18													
19	SOLD FOR TAXES	H 76						16 22			16 22	19											16 22		
20												20													
		H 465 187 655		H 114 141 255				139 40 58 26	1 44		199 10						73 07		28 32				97 71		

COOLEY TRAIL DUCK PASS OAK PARK BEACHES OAK LAWN BEACH HIGHWOOD TERRACE GULL NOT POINT

Form 5CD

Assessment Roll and Tax List of Real Property in the Town of Thunder Lake, Cass County, Minnesota, for Taxes for the Year 1950.

	In Whose Name Assessed	To Whom Transferred	Description of Property: Subdivision	Sec. or Lot	Town or Block	Rng.	Number of Acres of Land: Acres	100ths	No. School District	Indicate Homestead Yes or No	Indicate Agricultural Yes or No	True and Full Valuations: Land Exclusive of Structures and Improvements	Buildings and Other Structures	Machinery Permanently Attached to Real Estate	Total True and Full Value	Assessed Valuations: Rural: Homestead Up to $4,000 20%	Rural: Over $4,000 and Non-Homestead 33⅓%	All Other: Homestead Up to $4,000 25%	All Other: Over $4,000 and Non-Homestead 40%	Machinery Permanently Attached to Real Estate 33⅓%	Total Assessed Value	Total Assessed Value as Equalized by the Board of Review	Final Equalized Value
												Dollars	Dollars	Dollars	Dollars	Dollars	Dollars	Dollars	Dollars	Dollars	Dollars	Dollars	Dollars
1	Thora G. Wheeler		Tract H of Lots 2 & 3 ~~NW¼ of NW¼~~	6	140	26			Am	No		30			30		10				10		
2	Helena L. Mix		Tract G of Lots 2 & 3 ~~NW¼ of NW¼~~						"			30			30		10				10		
3	Emma A. Morse		Tract F of Lots 2 & 3 ~~SW¼ of NW¼~~						"			30			30		10				10		
4	Arthur R. Bluhm		Tract B of Lots 2 & 3 ~~SW¼ of NW¼~~						"			30			30		10				10		
5	Howard C. Bluhm		Tract A of Lots 2 & 3						"			30			30		10				10		
6			NE¼ of NW¼																				
7			NW¼ of NW¼																				
8			SW¼ of NW¼																				
9			SE¼ of NW¼																				
10																							
11			NE¼ of SW¼																				
12			NW¼ of SW¼																				
13			SW¼ of SW¼																				
14			SE¼ of SW¼																				
15																							
16			NE¼ of SE¼																				
17			NW¼ of SE¼																				
18			SW¼ of SE¼																				
19			SE¼ of SE¼																				
20																							
												150			150		50				50		

	Sold for Taxes	Valuations by School Districts as Equalized by Department of Taxation: District No. ..... Rate ..... Mills	District No. 14 Rate 21.4 Mills	District No. ..... Rate ..... Mills	District No. ..... Rate ..... Mills	District No. ..... Rate ..... Mills	District No. ..... Rate ..... Mills	Tax Including State Homestead ..... Mills	State Tax on Non-Homestead 4.4 Mills	Special Taxes	Total Taxes	Paid	When Paid	Number of Receipt	March Settlement 1951	June Settlement 1951	Penalty	November Settlement 1951	Penalty	Collections to First Monday in January 1952	Penalty	Delinquent on First Monday in January 1952	Penalty	Total Delinquent Tax and Penalty	Remarks
		Dollars	Dollars	Dollars	Dollars	Dollars	Dollars	$ cts.	$ cts.	$ cts.	$ cts.		Month Day Year		$ cts.	$ cts.	$ cts.	$ cts.	$ cts.	$ cts.	$ cts.	$ cts.	$ cts.	$ cts.	
1		10						2.14	.04		2.18	PAID IN FULL	APR 24 1951	1827		2.18									
2		10						2.14	.04		2.18	PAID IN FULL	FEB 23 1951	3889	2.18										
3		10						2.14	.04		2.18	PAID IN FULL	MAY 9 1951	6112		2.18									
4		10						2.14	.04		2.18	PAID IN FULL	MAY 31 1951	10587		2.18									
5		10						2.14	.04		2.18	PAID IN FULL	JUL 25 1951	11479				2.18							
6																									
7																									
8																									
9																									
10																									
11																									
12																									
13																									
14																									
15																									
16																									
17																									
18																									
19																									
20																									
		50						1.07	2.0		1.09				2.18	6.54		2.18							

COMPLETE TRAILER COURT PARKS
OAK PARK HEIGHTS
OAK LAWN TERRACE
FIRESIDE
FIRESIDE
WOODLAND TERRACE
DUAL BOX POLES

Assessment Roll and Tax List of Real Property in the Town of Thunder Lake, Cass County, Minnesota, for Taxes for the Year 1950.

Form 5CD

	IN WHOSE NAME ASSESSED	TO WHOM TRANSFERRED	DESCRIPTION OF PROPERTY: SUBDIVISION	Sec. or Lot	Town or Block	Rng.	Number of Acres of Land: Acres	100ths	No. School District	Indicate Homestead Yes or No	Indicate Agricultural Yes or No	TRUE AND FULL VALUATIONS: LAND Exclusive of Structures and Improvements	BUILDINGS and Other Structures	MACHINERY Permanently Attached to Real Estate	TOTAL True and Full Value	ASSESSED VALUATIONS: RURAL: Homestead Up to $4,000 20%	RURAL: Over $4,000 and Non-Homestead 33⅓%	ALL OTHER: Homestead Up to $4,000 25%	ALL OTHER: Over $4,000 and Non-Homestead 40%	MACHINERY Permanently Attached to Real Estate 33⅓%	TOTAL ASSESSED VALUE	Total Assessed Value as Equalized by the Board of Review	FINAL EQUALIZED VALUE
							Acres	100ths				Dollars	Dollars	Dollars	Dollars	Dollars	Dollars	Dollars	Dollars	Dollars	Dollars	Dollars	Dollars
1			NE¼ of NE¼	7	140	26			Tw.														
2			NW¼ of NE¼																				
3	State of Minnesota		~~SW¼ of NW¼~~ Lot 3																				
4	State of Minnesota		~~SW¼ of NW¼~~ Lot 2																				
5	Wayne S. Ruth, Michael D. Collins + Hazel B. Secord		S½ of Lot 4				19	80		No		315	351		666		222				222		
6	Dewey H. + Lydia A. Martin		N½ of Lot 4 ~~NW¼ of NW¼~~				19	80		"		432	360		792		264				264		
7	Wheeler Lumber Bridge + Supply Co.		~~NW¼ of NW¼~~ Lot 5				36	88		"		240			240		80				80		
8	Walter Andrews + Harold Myers		~~SW¼ of NW¼~~ Lot 6				36	40		"		210			210		70				70		
9	State of Minnesota		SE¼ of NW¼																				
10																							
11	Meyers + Andrews		NE¼ of SW¼				40			"		321			321		107				107		
12	" "		~~NW¼ of SW¼~~ Lot 7				35	92		"		288			288		96				96		
13	" "		~~SW¼ of SW¼~~ Lot 8				35	44		"		288			288		96				96		
14	" "		SE¼ of SW¼				40			"		321			321		107				107		
15																							
16	Walter Andrews + Harold Myers		NE¼ of SE¼				40			"		240			240		80				80		
17	" "		NW¼ of SE¼				40			"		240			240		80				80		
18	" "		SW¼ of SE¼				40			"		240			240		80				80		
19	Harold Myers		SE¼ of SE¼				40			"		240			240		80				80		
20																							
							424	24				3375	711		4086		1362				1362		

	SOLD FOR TAXES	VALUATIONS BY SCHOOL DISTRICTS AS EQUALIZED BY DEPARTMENT OF TAXATION: District No. ..... Rate ..... Mills	District No. 344 Rate 44.7 Mills	District No. ..... Rate ..... Mills	District No. ..... Rate ..... Mills	District No. ..... Rate ..... Mills	District No. ..... Rate ..... Mills	Tax including State Homestead ..... Mills	State Tax on Non-Homestead 44 Mills	SPECIAL TAXES	TOTAL TAXES	PAID	WHEN PAID	Number of Receipt	March Settlement 1951	June Settlement 1951	Penalty	November Settlement 1951	Penalty	Collections to First Monday in January 1952	Penalty	Delinquent on First Monday in January 1952	Total Delinquent Tax and Penalty	REMARKS
		Dollars	Dollars	Dollars	Dollars	Dollars	Dollars	$ cts.	$ cts.	$ cts.	$ cts.		Month Day Year		$ cts.	$ cts.	$ cts.	$ cts.	$ cts.	$ cts.	$ cts.	$ cts.	$ cts.	
1																								
2																								
3																								
4																								
5	SOLD FOR TAXES	222						4.40	98		4.38	PAID IN FULL	MAY 28 1951	6776		2.19						2.19	36.61	
6		264						5.86	1.16		57.52	PAID IN FULL	MAY 3 1951	5856		5.75								
7		80						1.78	36		17.44	PAID IN FULL	FEB 27 1951	3628	17.44									
8		70						1.94	30		15.24	1st Half Paid	MAY 29 1951	7929		1.62						7.62	8.88	Delinquent penalty
9																								
10																								
11		107						2.84	48		23.32	1st Half Paid	MAY 29 1951			11.66						11.66	12.83	" "
12		96						2.50	42		20.92	1st Half Paid	MAY 29 1951	7927		10.46						10.46	11.51	" "
13		96						2.50	42		20.92	1st Half Paid	MAY 29 1951			10.46						10.46	11.51	" "
14		107						2.84	48		23.32	1st Half Paid	MAY 29 1951			11.66						11.66	12.83	" "
15																								
16		80						1.78	36		17.44	1st Half Paid	MAY 29 1951			8.72						8.72	9.59	" "
17		80						1.78	36		17.44	1st Half Paid	MAY 29 1951	7927		8.72						8.72	9.59	" "
18		80						1.78	36		17.44	1st Half Paid	MAY 29 1951			8.72						8.72	9.59	" "
19		80						1.78	36		17.44	1st Half Paid	MAY 29 1951			8.72						8.72	9.59	" "
20																								
		1362						29.78	604		296.82				17.44	168.45						111.03		

COOLEY TRAIL DUCK PASS
OAK PARK BEACHES
OAK LAWN BEACH LAKEWOOD TRIANGLE
PIER BOX POINT

Assessment Roll and Tax List of Real Property in the Town of Shingobee Lake, Cass County, Minnesota, for Taxes for the Year 1950.

Form 5CD

	In whose name assessed	To whom transferred	Description of property: Subdivision	Sec. or Lot	Town or Block	Rng.	Number of Acres of Land (Acres)	(100ths)	No. School District	Indicate Homestead Yes or No	Indicate Agricultural Yes or No	True and Full Valuations: Land Exclusive of Structures and Improvements (Dollars)	Buildings and Other Structures (Dollars)	Machinery Permanently Attached to Real Estate (Dollars)	Total True and Full Value (Dollars)	Assessed Valuations: Rural: Homestead Up to $4,000 20% (Dollars)	Rural: Over $4,000 and Non-Homestead 33⅓% (Dollars)	All Other: Homestead Up to $4,000 25% (Dollars)	All Other: Over $4,000 and Non-Homestead 40% (Dollars)	Machinery Permanently Attached to Real Estate 33⅓% (Dollars)	Total Assessed Value (Dollars)	Total Assessed Value as Equalized by the Board of Review (Dollars)	Final Equalized Value (Dollars)
1			NE¼ of NE¼	8	140	26			Lw														
2			NW¼ of NE¼																				
3			SW¼ of NE¼																				
4			SE¼ of NE¼																				
5																							
6	John E. + Mabel G. Lange		~~NE¼ of NW¼~~ Lot 1				53	35		Yes		696			696		232				232		
7	" "		~~NW¼ of NW¼~~ Lot 2				39	35		"		300			300		100				100		
8	E. C. Waterhouse		Lot 3 N. of road ~~SW¼ of NW¼~~				23	50		Yes	Yes	575	480 (barn)		1055	215	220				435		
9			SE¼ of NW¼																				
10	State of Minnesota		Lot 3 S. of road																				
11			NE¼ of SW¼																				
12			NW¼ of SW¼																				
13	Frank X. Henke		SW¼ of SW¼				40			Yes		600			600		200				200		
14	Louis C. + Anna C. Henke		~~SW¼ of SW¼~~ Lot 5				35	75		"		900	7545 12075		8445 12975		2815 4325				4325	2815	
15																							
16			NE¼ of SE¼																				
17			NW¼ of SE¼																				
18			SW¼ of SE¼																				
19	Villa E. Watson		~~SW¼ of SW¼~~ Lot 6				15	15		Yes		15			15		5				5		
20																							
							206	95				3106	8685 13215		11791 16321	215	3592 3807				5297	5787	

Valuations by School Districts as Equalized by Department of Taxation

	Sold for Taxes	District No. ..... Rate ..... Mills (Dollars)	District No. Nilwa Rate 48.5 Mills (Dollars)	District No. ..... Rate ..... Mills (Dollars)	District No. Nilwa Rate 48.5 Mills (Dollars)	District No. ..... Rate ..... Mills (Dollars)	District No. ..... Rate ..... Mills (Dollars)	Tax including State Homestead ..... Mills ($ cts.)	State Tax on Non-Homestead 4.5 Mills ($ cts.)	Special Taxes ($ cts.)	Total Taxes ($ cts.)
1											
2											
3											
4											
5											
6			282					49.52	1.02		50.54
7			100					21.34	.44		21.78
8					H 215 270			99.08	.96		100.04
9											
10											
11											
12											
13			200					42.70	.88		43.58
14					2815			643.14	12.38		655.52
15											
16											
17											
18											
19			5					1.06	.02		1.08
20											
			587		H 215 2815 3030			11462 743.57	15.70		872.14

	Paid	When paid: Month Day Year	Number of Receipt	March Settlement 1951 ($ cts.)	June Settlement 1951 ($ cts.)	Penalty ($ cts.)	November Settlement 1951 ($ cts.)	Penalty ($ cts.)	Collections to First Monday in January 1952 ($ cts.)	Penalty ($ cts.)	Delinquent as First Monday in January 1952 ($ cts.)	Total Delinquent Tax and Penalty ($ cts.)	Remarks
1													
2													
3													
4													
5													
6	2nd Half Paid	JAN 3 1952	4878		25.87				25.87	2.59			
	1st Half Paid	DEC 4 1951	4524									25.87	
	1st Half Paid	MAY 31 1951	4191										
7	2nd Half Paid	JAN 3 1952	4879		10.89				10.89	1.09			
	1st Half Paid	DEC 4 1951	4525									10.89	
8	1st Half Paid	MAY 31 1951	4192										
	Balance Paid	SEP 25 1951	4711		51.02		49.34						Bal. due # 41.54491.
	Paid	MAY 31 1951	4187										
9													
10													
11													
12													
13	PAID IN FULL	APR 26 1951	4492		43.58								
14	2nd Half Paid	SEP 6 1951	4719										
	1st Half Paid	APR 26 1951	4651		327.76		327.76						
15													
16													
17													
18													
19													1.08 of 1.19
20													
					458.50		377.10		36.16		1.08		

COOLEY TRAIL DUCK PASS
OAK PARK HEIGHTS
OAK LAND BEACH NEIGHBORHOOD TRIANGLE
THE BOY FOUR

Form 5CD

Assessment Roll and Tax List of Real Property in the ... of ... County, Minnesota, for Taxes for the Year 1950.

IN WHOSE NAME ASSESSED	DESCRIPTION OF PROPERTY	VALUATIONS: MACHINERY assessed to Estate for 1950	TOTAL ASSESSED VALUE	Total Assessed Value as Equalized by the Commissioner of Revenue	FINAL EQUALIZED VALUE
		Dollars	Dollars	Dollars	Dollars
Edwin C. Waterhouse	Block 2 Lots 1 & 2 & 3 — Frank X. Henke 267.3' 50'; H. & A. Henke 267.3' 300'; H. & A. Henke 267.3' 300'; Waterhouse 267.3'; Poppard 267.3' 150'; Thunder Ave. 66'; Block 1 Lots 1 2 3 4 5 6 7 8 9 10 11 12 13 14 15 16 17 18 19 20 21 22 23 24 25 26 28'; Road 33'; 114.39'; 98.59'; Block Lot 4 Sec. 8-140-26		78		
Harlon K. & Mary Louise Poppard			180		
Louise C. & Anna C. Henke			10		
Frank Henke			210		
			428		

	SOLD FOR TAXES	VALUATIONS BY SCHOOL DISTRICTS AS EQUALIZED BY DEPARTMENT OF TAXATION: District No. ..... Rate ..... Mills	District No. 11 Rate 45 / 21.5 Mills	District No. ..... Rate ..... Mills	District No. ..... Rate ..... Mills	District No. ..... Rate ..... Mills	District No. ..... Rate ..... Mills	Tax including State Homestead	State Tax on Non-Homestead 4.4 Mills	SPECIAL TAXES	TOTAL TAXES		PAID	WHEN PAID (Month Day Year)	Number of Receipt	March Settlement 1951	June Settlement 1951	Penalty	November Settlement 1951	Penalty	Collections to First Monday in January 1952	Penalty	Delinquent as First Monday in January 1952	Total Delinquent Tax and Penalty	REMARKS
		Dollars	Dollars	Dollars	Dollars	Dollars	Dollars	$ cts.	$ cts.	$ cts.	$ cts.					$ cts.	$ cts.	$ cts.	$ cts.	$ cts.	$ cts.	$ cts.	$ cts.	$ cts.	$ cts.	
1	SOLD FOR TAXES	11.78						16.66			16.66	1												16.66		
2												2														
3												3														
4												4														
5												5														
6		10 ~~130~~	Abate #4836					~~2.14~~ ~~27.76~~	04 ~~.55~~		2.18 ~~27.31~~	6	PAID IN FULL SEP 17 1951		12457				2.18						26.16 Abated
7												7														
8												8														
9												9														
10												10														
11		10						2.14	04		2.18	11	2nd Half Paid SEP 6 1951 / 1st Half Paid APR 20 1951		12579 / 4651		1.09		1.09						
12												12														
13												13														
14												14														
15												15														
16		210						44.82	92		45.74	16	PAID IN FULL APR 26 1951		4892		45.74								
17												17														
18												18														
19												19														
20												20														
		11.78 / 360 / 428						91.38	1.54		92.92						46.83		3.27					16.66		26.16

COOLEY TRAIL DUCK PASS | OAK PARK BEACHES | OAK LAND BEACH | HOLLYWOOD VILLAGE | DEL BOY POINT



Assessment Roll and Tax List of Real Property in the Town of Thunder Lake, Cass County, Minnesota, for Taxes for the Year 1950.

	In Whose Name Assessed	To Whom Transferred	Description of Property: Subdivision	Sec. or Lot	Town or Block	Rng.	Number of Acres of Land: Acres	100ths	No. School District	Indicate Homestead Tax by Yes	Indicate Agricultural Tax by Yes	True and Full Valuations: Land Exclusive of Structures and Improvements (Dollars)	Buildings and Other Structures (Dollars)	Machinery Permanently Attached to Real Estate (Dollars)	Total True and Full Value (Dollars)	Assessed Valuations: Rural: Homestead Up to $4,000 20% (Dollars)	Rural: Over $4,000 Non-Homestead 33⅓% (Dollars)	All Other: Homestead Up to $4,000 25% (Dollars)	All Other: Over $4,000 Non-Homestead 40% (Dollars)	All Other: Machinery Permanently Attached to Real Estate 33⅓% (Dollars)	Total Assessed Value as Equalized by the Board of Review (Dollars)	Final Equalized Value (Dollars)
1	Edwin C. Waterhouse		~~NE¼ of NW¼~~	8	140	26	42	31	14	Yes		39.0			39.0	7.8					7.8	
		Lot 4 less platted and less the following: Beg. at NE corner of Lot 3, Blk. 2, Birchwood Terrace, N. 550'; W. to Twp. road; S. along road to NW corner of Lot 3; E. to point of beginning. Also starting at a point 800' N. of NE corner of Lot 3, Blk. 2 B.T., thence N. 150'; W. to Twp. road; S. along said road 150'; E. to point of beginning.					40															
	Harlon K. & Mary Louise Nygaard		All of the unplatted part of Gov't Lot 4, sec. 8-140-26, lying directly west of Lots 20, 21, 22, Block 2, Birchwood Terrace and extending to the graded township road.				18		7	No		3.0	36.0		39.0		13.0				13.0	
8			SW¼ of NW¼																			
9			SE¼ of NW¼																			
10																						
	Louise C. & Anna C. Henke		500' X 267.3' of Gov't Lot 4 described as: Starting at a point 50' N. of NE corner of Lot 3, Blk. 2, Birchwood Terrace, thence N. 500'; W. 267.3'; to Twp. road; S. along road 500'; E. to point of beg.				1	20	"	"		3.0			3.0		1.0				1.0	
13			SW¼ of SW¼																			
14			SE¼ of SW¼																			
15																						
	Frank Henke		50' X 267.3' of Gov't. Lot 4 described as: Starting at the NE corner of Lot 3, Blk. 2, Birchwood Terrace, thence N. 50' W. 267.3' to Twp. road; S. to NW cor. of Lot 3; E. to point of beginning.				30		"	"		3.0	60.0		63.0		21.0				21.0	
18			SW¼ of SE¼																			
19			SE¼ of SE¼																			
20																						
							43.99					48.0	96.0		144.0	7.8	35.0				42.8	

	Sold for Taxes	Valuations by School Districts as Equalized by Department of Taxation: District No. ..... Rate ..... Mills	District No. 14 Rate 21.8 Mills	District No. ..... Rate ..... Mills	District No. ..... Rate ..... Mills	District No. ..... Rate ..... Mills	District No. ..... Rate ..... Mills	Tax including State Homestead ..... Mills $ cts.	State Tax on Non-Homestead 4.4 Mills $ cts.	Special Taxes $ cts.	Total Taxes $ cts.	Paid	When Paid Month Day Year	Number of Receipt	March Settlement 1951 $ cts.	June Settlement 1951 $ cts.	Penalty $ cts.	November Settlement 1951 $ cts.	Penalty $ cts.	Collections to First Monday in January 1952 $ cts.	Penalty $ cts.	Delinquent on First Monday in January 1952 $ cts.	Total Delinquent Tax and Penalty $ cts.	Remarks
1	SOLD FOR TAXES		4 78					16.66			16.66	1										16.66		
2												2												
3												3												
4												4												
5												5												
6			10 ~~1.30~~	Abate #4836				~~2.14~~ 2.76	04 ~~.57~~		~~2.18~~ 2.83	6	PAID IN FULL SEP 17 1951	12457				2.18						26.16 Abated
7												7												
8												8												
9												9												
10												10												
11			10					2.14	.04		2.18	11	2nd Half Paid SEP 6 1951 / 1st Half Paid APR 26 1951	12579 / 14651		1.09		1.09					
12												12												
13												13												
14												14												
15												15												
16			2.10					44.82	.92		45.74	16	PAID IN FULL APR 26 1951	14892		45.74								
17												17												
18												18												
19												19												
20												20												
			4 78 / 3.50 / 4.28					91.38	1.54		92.92					46.83		3.27				16.66		26.16

COOLEY TRAIL DUCK PASS | OAK PARK BEACHES | OAK LAND BEACH | BIRCHWOOD TERRACE | FOOL HOY POINT

Assessment Roll and Tax Roll for Real Property on the Town of

FORM 5CD

IN WHOSE NAME ASSESSED	TO WHOM TAXES ASSESSED	TWO AND FULL VALUATIONS: LAND	IMPROVEMENTS	MACHINERY	TOTAL	ASSESSED VALUATIONS: ALL OTHER Land	Improvements	MACHINERY Permanently Attached to Real Estate	TOTAL ASSESSED VALUE	Total Assessed Value as Equalized by the Board of Review	FINAL EQUALIZED VALUE
						Dollars	Dollars	Dollars		Dollars	Dollars
Frank M. Steiner									33 3266		
Emar O. + Stella E. Rosendahl										157	
Carl E. + Hardye V. Hallquist										107	
Louis C. + Anna C. Hanke										125	
Geo. Acuet + Melvin Bonica + Wm. Roy Henderson + Roy Wolberg										317	
Wm. B. + Mary E. Wagner										20	
Louise A. Bates + Hendryx A. Chamberlain										230	
Wm. D. + Ezzell Chamberland											
Roy B. Jones + Donald E. Ash										439	
		13835	2395	12058	99	14547	132	4596	33 4761		

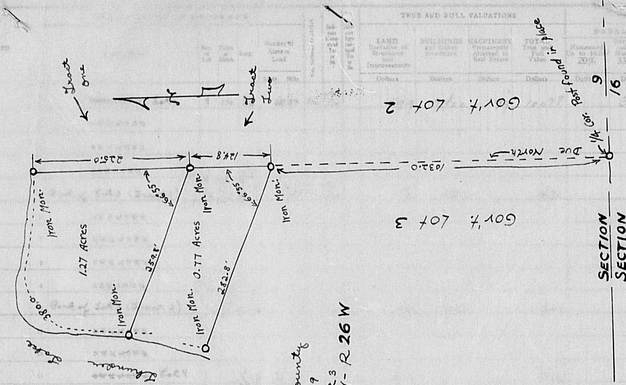

Cass County, Minnesota, for Taxes for the Year 1950.

	SOLD FOR TAXES	VALUATIONS BY SCHOOL DISTRICTS AS EQUALIZED BY DEPARTMENT OF TAXATION: District No. ..... Rate ..... Mills	District No. ..... Rate ..... Mills	District No. ..... Rate ..... Mills	District No. ..... Rate ..... Mills	District No. ..... Rate ..... Mills	District No. ..... Rate ..... Mills	Tax including State Homestead ..... Mills	State Tax on Non-Homestead 4.4 Mills	SPECIAL TAXES	TOTAL TAXES		PAID	WHEN PAID (Month Day Year)	Number of Receipt	March Settlement 1951	June Settlement 1951	Penalty	November Settlement 1951	Penalty	Collections to First Monday in January 1952	Penalty	Delinquent on First Monday in January 1952	Total Delinquent Tax and Penalty	REMARKS
		Dollars	Dollars	Dollars	Dollars	Dollars	Dollars			$ cts.	$ cts.					$ cts.	$ cts.	$ cts.	$ cts.	$ cts.	$ cts.	$ cts.	$ cts.	$ cts.	
1		1873 ~~1457~~ 3366	abate #5003					39984 777 34	8 46 4 46		40 84 7 83 34	1	1st Half Paid	MAY 24 1951	7326		36 68							4 39	4 57 325.20 Abated
2												2													
3												3													
4												4													
5		157						3352	70		34 22	5	PAID IN FULL	APR 28 1951	5536		34 22								
6												6													
7												7													
8												8													
9												9													
10		107						2284	48		23 32	10	PAID IN FULL	MAY 1 1951	5865		23 32								
11												11													
12												12	2nd Half Paid	SEP 6 1951	12517										
13		125						2668	56		27 24	13	1st Half Paid	APR 24 1951	4651		13 62		13 62						
14	SOLD FOR TAXES	317						6766	140		69 06	14	PAID IN FULL	JUN 22 1951	9092				69 06						per. due not
15		20						426	08		4 34	15	PAID IN FULL	APR 28 1951	5534		4 34								
16												16													
17												17	2nd Half Paid	JUL 25 1951	14484										
18	SOLD FOR TAXES	230						4910	102		50 12	18	1st Half Paid	MAY 8 1951	6301		25 06		25 06						
19												19													
20	SOLD FOR TAXES	132 307 439 439 4761						9372	136		95 08	20					46 74		10 77				9 58	13 64	325 30
								101632	2042		1036 74														

COODLEY TRAIL DUCK PASS
OAK PARK BEACHES
OAK LAND BEACH
LINDEWOOD TERRACE
PEA BOX POINT



Cass County, Minnesota, for Taxes for the Year 1950.

	In Whose Name Assessed	To Whom Transferred	Subdivision	Sec. or Lot	Town or Block	Rng.	Number of Acres of Land (Acres / Mills)	No. School District	Indicate Homestead Tax No	Indicate Applicable Tax No	Valuations: Land Exclusive of Structures and Improvements	Buildings and Other Structures	Machinery Permanently Attached to Real Estate	Total True and Full Value	Assessed Valuations: Rural: Homestead Up to $4,000 20%	Rural: Over $4,000 and Non-Homestead 33⅓%	All Other: Homestead Up to $4,000 25%	All Other: Over $4,000 and Non-Homestead 40%	Machinery Permanently Attached to Real Estate 33⅓%	Total Assessed Value	Total Assessed Value as Equalized by the Board of Review	Final Equalized Value
							Acres / Mills				Dollars	Dollars	Dollars	Dollars	Dollars	Dollars	Dollars	Dollars	Dollars	Dollars	Dollars	Dollars
	Frank M. Steiner		1 ~~NW¼ of NW¼~~ Lot 1	9	140	26	2550	Ca	No		599	9400	99	10098		3333			33	3266		
			2 NW¼ of NE¼																			
			3 SW¼ of NE¼																			
			4 SE¼ of NE¼																			
	~~Ruth Emily Henderson~~																					
	~~Elmer O. + Stella E. Rosendahl~~		5 Part of Lot 3 (Tract 1) (Platted)				1 27		No		40	431		471		157				157		
			6 NE¼ of NW¼																			
			7 NW¼ of NW¼																			
			8 SW¼ of NW¼																			
			9 SE¼ of NW¼																			
	~~Ruth Emily Henderson~~																					
	~~Carl E. + Rosalyn V. Hallquist~~		10 Part of Lot 3 (Tract 2) (Platted)				77		"		60	261		321		107				107		
			11 NE¼ of SW¼																			
			12 NW¼ of SW¼																			
	Louis C. + Anna C. Henke		13 ~~SW¼ of NW¼~~ Lot 4				33 15		"		375			375		125				125		
	~~Leo, Albert + Melvin Benisch + Vernon Anderson~~		~~Lot 3 See Back~~ 142 + ~~SW¼ of NW¼~~ 32 30 (except 1 1/2 acres)				174 61		"		601	350		951		317				317		
	Roy Henderson + Roy Wolberg		b. 100' of Lot 2 except w. 1000' thereof				2 30		"		60			60		20				20		
	Wm. B. + Mary E. Wagner																					
	Louise A. Bates		16 ~~NW¼ of NW¼~~ (E. of W 1000' of Lot 2)				?															
	~~Wm. D. + Elizabeth Chamberland~~		17 NW¼ of SE¼																			
	Wm. D. + Edith Chamberland		~~SW¼ of NW¼~~ Lot 2 less parcel sold				~~68~~		"		600	90		690		230				230		
			19 ~~SE¼ of NW¼~~						Yes			600										
	Roy B. Jones + Donald E. Ash		Com. 984' N. of SW cor. of Lot 2 thence E. 833.8' thence N. 65' to a cor. N. 33°30' E. to the Big Sandy Lake, thence westerly along shore to W. line of Lot 2, thence S. to the beginning				4		Yes No		6	921 (Lakeview)		1581	132	307				439		
							13835				2395	12058	99	14547	132	4596			33	4761		

	Sold for Taxes	Valuations by School Districts as Equalized by Department of Taxation: District No. ..... Rate ..... Mills	District No. ..... Rate ..... Mills	District No. ..... Rate ..... Mills	District No. ..... Rate ..... Mills	District No. ..... Rate ..... Mills	Tax including State Homestead ..... Mills	State Tax on Non-Homestead 4.4 Mills	Special Taxes	Total Taxes	Paid	When Paid (Month Day Year)	Number of Receipt	March Settlement 1951	June Settlement 1951	Penalty	November Settlement 1951	Penalty	Collections to First Monday in January 1952	Penalty	Delinquent on First Monday in January 1952	Total Delinquent Tax and Penalty	Remarks
		Dollars	Dollars	Dollars	Dollars	Dollars	$ cts.	$ cts.	$ cts.	$ cts.				$ cts.	$ cts.	$ cts.	$ cts.	$ cts.	$ cts.	$ cts.	$ cts.	$ cts.	
1		1673 ~~1773~~ 5366	abate. # 5003				39950 777 32	8.24 1402		40506 78836	1 1st Half Paid	MAY 24 1951	7326		36665						4367	4557 325.20	Abated
2											2												
3											3												
4											4												
5		157					3352	70		3422	5 PAID IN FULL	APR 28 1951	5536		3422								
6											6												
7											7												
8											8												
9											9												
10		107					2284	48		2332	10 PAID IN FULL	MAY 1 1951	5865		2332								
11											11												
12											12												
13		125					2668	56		2724	13 2nd Half Paid / 1st Half Paid	SEP 6 1951 / APR 20 1951	12519 / 4651		1262		1362						
14	SOLD FOR TAXES	317					6766	140		6906	14 PAID IN FULL	JUN 22 1951	7092				6906						pos. due 1954
15		20					426	08		434	15 PAID IN FULL	APR 28 1951	5534		434								
16											16												
17											17 2nd Half Paid	JUL 25 1951	17450										
18	SOLD FOR TAXES	230					4910	102		5012	18 1st Half Paid	MAY 5 1951	6301		2506		2506						
19											19												
20	SOLD FOR TAXES	132 / 307 / 4159 / 4661					9372 / 10132	136 / 2042		9508 / 10374	20				4672		10774				9508 / 13646	32530	

COOLEY TRAILL DUCK PASS
OAK PARK BEACHES
OAK LAKE BEACH NEIGHBORHOOD TEENAGE FUEL BOX FOUND

Assessment Roll and Tax List of Real Property in the Town of Thunder Lake, Cass County, Minnesota, for Taxes for the Year 1950.

In Whose Name Assessed	To Whom Transferred	Description of Property: Subdivision	Sec. or Lot	Town or Block	Rg.	Number of Acres of Land: Acres	Mills	No. School District	Info. Homestead Tax or No	Info. Non-Homestead Tax or No	True and Full Valuations: Land Exclusive of Structures and Improvements	Buildings and Other Structures	Machinery Permanently Attached to Real Estate	Total True and Full Value	Assessed Valuations: Rural: Homestead Up to $4,000 20%	Rural: Over $4,000 and Non-Homestead 33⅓%	All Other: Homestead Up to $4,000 25%	All Other: Over $4,000 and Non-Homestead 40%	All Other: Machinery Permanently Attached to Real Estate 33⅓%	Total Assessed Value	Total Assessed Value as Equalized by the Board of Review	Final Equalized Value
						Acres	Mills				Dollars	Dollars	Dollars	Dollars	Dollars	Dollars	Dollars	Dollars	Dollars	Dollars	Dollars	Dollars
State of Minnesota	N. 200' W. of Hy + all of N. 400' E of Hy	NE¼ of NE¼	10	140	26																	
Lawrence J. + Roma Lynch		Lot 3 less sold				31			Fed	No	620	720 Old cabin		1901	268	187				455		
J. C. Huffman / Mary M. Gerardy		Lot 4 less ~~Lot 3 + N. 400'~~ ~~SW¼ of NW¼~~				~~14~~ 25				No	420			420		140				140		
State of Minnesota		SE¼ of NE¼																				
John H. Linn / Mary B. Linn		200' x Hy + x Lake of Lot 4				3				"	90			90		30				30		
Godfrey E. + Frances L. Hanson		~~all~~ of ~~Lot 2~~ ~~NW¼ of NW¼~~				29	175			"	480	141		621		207				207		
Frank M. Steiner, Trust		~~NW¼ of NW¼~~ ~~SW¼ of NW¼~~ ~~SW¼ of SW¼~~				37	25			"	603			603		201				201		
Raymond M. + Elizabeth C. Hammerle		that part of Lot 3, 10-140-26, described as follows: Sta at a pt. on the E. shore of Big Thunder Lake where Hy #6 leaves said lake, going in a northwesterly direction, along the lake shore in a northwesterly direction, a dis of 100', thence N. parallel with the W. line of said Lot 3 said Hy. #6. thence southeasterly along said Hy. #6 to begin That part of Lot 3, Sec. 10-140-26, described as follows: Beginning on the lake shore of Big Thunder Lake 100' NW of the pt. where rt. wy. of new Hy. #6 leaves the lake as pt. of begin. thence northwesterly along shore of said Big Thunder Lake to the W. line of said Lot 3, approx. 170'; thence N. along the W. line of said Lot 3 to rt. wy. of Hy #6; thence S. and southeasterly along W side of said Hy #6 to the NW cor. of Theodore Hanson tract; thence southerly along W. side of Theo. Hanson tract to pt. of begin.					25			"	30	300		330		110				110		
" " "						1	00			"	30			30		10				10		
Emmett + Mary Kruse		NW¼ of SW¼				40				"	240			240		80				80		
" "		~~NW¼ of NW¼~~ Lot 5				44	75			"	480			480		160				160		
" "		~~SW¼ of NW¼~~ Lot 6				49	75			"	600			600		200				200		
James J. Mc Bride		SE¼ of SE¼				40			Fed		180			180	36					36		
Edward H. + Jennie L. Adams		E½ of Lot 2				29	175			No	312	90		402		134				134		
						31	961				4035	1862		5897	304	1459				1763		

Sold for Taxes	Validations by School Districts as Equalized by Department of Taxation: District No. ..... Rate ..... Mills	District No. ..... Rate ..... Mills	District No. ..... Rate ..... Mills	District No. ..... Rate ..... Mills	District No. ..... Rate ..... Mills	District No. ..... Rate ..... Mills	Tax including State Homestead ..... Mills	State Tax on Non-Homestead 4.4 Mills	Special Taxes	Total Taxes	Paid	When Paid: Month Day Year	Number of Receipt	March Settlement 1951	June Settlement 1951	Penalty	November Settlement 1951	Penalty	Collections to First Monday in January 1952	Penalty	Delinquent on First Monday in January 1952	Penalty	Total Delinquent Tax and Penalty	Remarks
	Dollars	Dollars	Dollars	Dollars	Dollars	Dollars	$ cts.	$ cts.	$ cts.	$ cts.				$ cts.	$ cts.	$ cts.	$ cts.	$ cts.	$ cts.	$ cts.	$ cts.	$ cts.	$ cts.	
											2nd Half Paid	SEP 28 1951	6626											
			#268 187				1039	82		1047	1st Half Paid	MAY 31 1951	9476		523		52							
											2nd Half Paid	AUG 31 1951	9476											
	140						2788	62		3050	1st Half Paid	MAY 31 1951	11472		1525		152							
SOLD FOR TAXES	30						640	14		654	PAID IN FULL	NOV 29 1951	14573						654	52			2702 + 3972 Jol. due 6/27/02	
SOLD FOR TAXES			207				4780	92	16.24	4922	Part Paid	OCT 24 1951	13547				2120							
	201						4290	88		4378	PAID IN FULL	APR 26 1951	4897		4378									
			110				2514	48		2562	PAID IN FULL	MAY 31 1951	9472		2562									
			10				228	04		232	PAID IN FULL	MAY 31 1951	9472		232									
	80						1708	36		1744	PAID IN FULL	MAY 31 1951	10500		1744									
	160						3416	70		3486	PAID IN FULL	MAY 31 1951	10500		3486									
	200						4270	88		4358	PAID IN FULL	MAY 31 1951	10500		4358									
SOLD FOR TAXES	#36						768			768	~~PAID~~	~~DATE #23779 1-8-52~~											768	
	134						2860	58		2918	2nd Half Paid	OCT 31 1951	14376				1459							
											1st Half Paid	MAY 31 1951	9485		1459									
	140	268					20940	472		21412					24903		10343		654				3470	
	140	187					17962																	
	9481	7182																						

COOLEY TRAIL DUCK PASS
OAK PARK HEIGHTS
OAK LAND HEIGHTS TERRACE
FOUR BOY POINT

Form 5CD

	In whose name assessed	To whom transferred	Description of property: Subdivision	Sec. or Lot	Town or Block	Reg.	Number of Acres of Land: Acres	100ths	No. School District	Individuals Homestead Tax or No	Individuals Agricultural Tax or No	True and full valuations: Land Exclusive of Structures and Improvements	Buildings and Other Structures	Machinery Permanently Attached to Real Estate	Total True and Full Value	Assessed valuations: Rural: Homestead Up to $4,000 20%	Rural: Over $4,000 Non-Homestead 33⅓%	All other: Homestead Up to $4,000 25%	All other: Over $4,000 Non-Homestead 40%	Machinery Permanently Attached to Real Estate 33⅓%	Total Assessed Value	Total Assessed Value as Examined by the Board of Review	Final Equalized Value
												Dollars	Dollars	Dollars	Dollars	Dollars	Dollars	Dollars	Dollars	Dollars	Dollars	Dollars	Dollars
1	Herbert Seiffert		NE¼ of NE¼	11	140	26	40			Yes	Yes	195			195	39					39		
2	State of Minnesota		NW¼ of NE¼																				
3	H. R. + Esther E. Seiffert		SW¼ of NE¼				40			"		350			350	70					70		
4	Herbert Seiffert		SE¼ of NE¼				40			"		340			340	68					68		
5																							
6	G. A. Murphy		NE¼ of NW¼				40			No		160	101	*	261		87				87		
7	L. H. + Mary L. Brandes		NW¼ of NW¼				40			"		390	222		612		204				204		
8	State of Minnesota		SW¼ of NW¼																				
9	H. R. + Esther E. Seiffert		SE¼ of NW¼				40			Yes		220	750		970	194					194		
10																							
11	State of Minnesota ~~Cont. to Edward Toutant~~		NE¼ of SW¼				40			No		213			213		71				71		
12	State of Minnesota		NW¼ of SW¼																				
13	State of Minnesota		SW¼ of SW¼																				
14	State of Minnesota		SE¼ of SW¼																				
15																							
16	Edward Toutant		NE¼ of SE¼				40			Yes		280			280	56					56		
17	State of Minnesota		NW¼ of SE¼																				
18	State of Minnesota		SW¼ of SE¼																				
19	Gottfried + Martha Seiffert		SE¼ of SE¼				40			No		240			240		80				80		
20																							
							360					2888	1073		3961	427	442				869		

Cass County, Minnesota, for Taxes for the Year 1950.

	Sold for taxes	Valuations by school districts as equalized by department of taxation: District No. ..... Rate ..... Mills	District No. ..... Rate ..... Mills	District No. 66 Rate 40.0 Mills	District No. ..... Rate ..... Mills	District No. ..... Rate ..... Mills	District No. ..... Rate ..... Mills	Tax including State Homestead ..... Mills	State Tax on Non-Homestead 4½ Mills	Special taxes	Total taxes	Paid	When paid: Month Day Year	Number of Receipt	March Settlement 1951	June Settlement 1951	Penalty	November Settlement 1951	Penalty	Collections to First Monday in January 1952	Penalty	Delinquent on First Monday in January 1952	Total Delinquent Tax and Penalty	Remarks
		Dollars	Dollars	Dollars	Dollars	Dollars	Dollars	$ cts.	$ cts.	$ cts.	$ cts.				$ cts.	$ cts.	$ cts.	$ cts.	$ cts.	$ cts.	$ cts.	$ cts.	$ cts.	
1	SOLD FOR TAXES		39					832			832											832		
2																								
3			90					1474			1474	PAID IN FULL	MAY 2 4 1951	8007		1474								
4	SOLD FOR TAXES		68					1452			1452											1452		
5																								
6			87					1858	38		1896	Part Paid Part Paid 2nd Half Paid	MAY 3 1 1951 APR 2 5 1951 SEP 2 4 1951	9813 6835 6571		947 974 1858		352						
7			204					4354	90		4444	1st Half Paid	MAY 3 1951	5652		2222		2222						
8																								
9			194					4142			4142	PAID IN FULL	MAY 2 4 1951	8007		4142								
10																								
11	SOLD FOR TAXES		71					1516	32		1548	Contract defaulted 10-2-51												1548 Cancelled
12																								
13																								
14																								
15																								
16			56					1196			1196	PAID IN FULL	MAY 3 1 1951	9483		1196								
17																								
18																								
19	SOLD FOR TAXES		80					1708	36		1744											1744		
20																								
			427 442 869					18552	196		18748					10598		2574				4068		1548

Assessment Roll and Tax List of Real Property in the Town of Thunder Lake, Cass County, Minnesota, for Taxes for the Year 1950.

Form 5CD

	In Whose Name Assessed	To Whom Transferred	Description of Property: Subdivision	Sec. or Lot	Town or Block	Reg.	Number of Acres of Land: Acres	100ths	No. School District	Inf. Homestead Tax or No	Inf. Agricultural Tax or No	True and Full Valuations: Land Exclusive of Structures and Improvements	Buildings and Other Structures	Machinery Permanently Attached to Real Estate	Total True and Full Value	Assessed Valuations: Rural: Homestead Up to $4,000 20%	Rural: Over $4,000 and Non-Homestead 35⅓%	All Other: Homestead Up to $4,000 25%	All Other: Over $4,000 and Non-Homestead 40%	Machinery Permanently Attached to Real Estate 35⅓%	Total Assessed Value	Total Assessed Value as Equalized by the Board of Review	Final Equalized Value
												Dollars	Dollars	Dollars	Dollars	Dollars	Dollars	Dollars	Dollars	Dollars	Dollars	Dollars	Dollars
1	State of Minnesota		NE ¼ of NE ¼	12	140	26			Yes														
2	State of Minnesota		NW ¼ of NE ¼																				
3	State of Minnesota		SW ¼ of NE ¼																				
4	State of Minnesota		SE ¼ of NE ¼																				
5																							
6	State of Minnesota		NE ¼ of NW ¼																				
7	State of Minnesota		NW ¼ of NW ¼																				
8	State of Minnesota		SW ¼ of NW ¼																				
9	State of Minnesota		SE ¼ of NW ¼																				
10																							
11	State of Minnesota		NE ¼ of SW ¼																				
12	Edward Fontant		NW ¼ of SW ¼				40		Yes			310	615		925	199					199		
13	" "		SW ¼ of SW ¼				40		"			255			255	51					51		
14	State of Minnesota		SE ¼ of SW ¼																				
15																							
16	State of Minnesota		NE ¼ of SE ¼																				
17	State of Minnesota		NW ¼ of SE ¼																				
18	State of Minnesota		SW ¼ of SE ¼																				
19	State of Minnesota		SE ¼ of SE ¼																				
20																							
							80					565	615		1250	250					250		

	Sold for Taxes	Valuations by School Districts as Equalized by Department of Taxation: District No. ..... Rate ..... Mills	District No. ..... Rate ..... Mills	District No. 2 Rate 40 / 215 Mills	District No. ..... Rate ..... Mills	District No. ..... Rate ..... Mills	District No. ..... Rate ..... Mills	Tax including State Homestead	State Tax on Non-Homestead 4.4 Mills	Special Taxes	Total Taxes		Paid	When Paid: Month Day Year	Number of Receipt	March Settlement 1951	June Settlement 1951	Penalty	November Settlement 1951	Penalty	Collections to First Monday in January 1952	Penalty	Delinquent on First Monday in January 1952	Total Delinquent Tax and Penalty	Remarks
		Dollars	Dollars	Dollars	Dollars	Dollars	Dollars	$ cts.	$ cts.	$ cts.	$ cts.					$ cts.	$ cts.	$ cts.	$ cts.	$ cts.	$ cts.	$ cts.	$ cts.	$ cts.	
1												1													
2												2													
3												3													
4												4													
5												5													
6												6													
7												7													
8												8													
9												9													
10												10													
11												11													
12			$1.99					2.48			2.48	12	PAID IN FULL	MAY 31 1951	9483		2.48								
13			11.51					10.88			10.88	13	PAID IN FULL	MAY 31 1951	9483		10.88								
14												14													
15												15													
16												16													
17												17													
18												18													
19												19													
20												20													
			13.50					53.36			53.36						53.36								

COOLEY TRAIL DICK PASS
OAK PARK HEIGHTS
OAK LAKE HEIGHTS
THUNDERHOOD TERRACE
FUEL BOY FULL

Assessment Roll and Tax List of Real Property in the Town of Thunder Lake, Cass County, Minnesota, for Taxes for the Year 1950.

Form 5CD. Miller-Davis Printing, Minneapolis

In Whose Name Assessed	To Whom Transferred		Description of Property: Subdivision	Sec. or Lot	Town or Block	Rng.	Number of Acres of Land: Acres	Mths	No. School District	Individual Homestead Tax or No	Individual Agricultural Tax or No	True and Full Valuations: Land Exclusive of Structures and Improvements (Dollars)	Buildings and Other Structures (Dollars)	Machinery Permanently Attached to Real Estate (Dollars)	Total True and Full Value (Dollars)	Assessed Valuations: Rural: Homestead Up to $4,000 20% (Dollars)	Rural: Over $4,000 and Non-Homestead 33⅓% (Dollars)	All Other: Homestead Up to $4,000 25% (Dollars)	All Other: Over $4,000 and Non-Homestead 40% (Dollars)	All Other: Machinery Permanently Attached to Real Estate 33⅓% (Dollars)	Total Assessed Value	Total Assessed Value as Equalized by the Board of Review (Dollars)	Final Equalized Value (Dollars)
State of Minnesota		1	NE¼ of NE¼	13	140	26				Un.													
State of Minnesota		2	NW¼ of NE¼																				
State of Minnesota		3	SW¼ of NE¼																				
State of Minnesota		4	SE¼ of NE¼																				
		5																					
Gottfried Reiffert		6	NE¼ of NW¼				40			7a		240			240		80				80		
" "		7	NW¼ of NW¼				40			"		240			240		80				80		
State of Minnesota		8	SW¼ of NW¼																				
State of Minnesota		9	SE¼ of NW¼																				
		10																					
State of Minnesota		11	NE¼ of SW¼																				
State of Minnesota		12	NW¼ of SW¼																				
State of Minnesota		13	SW¼ of SW¼																				
State of Minnesota		14	SE¼ of SW¼																				
		15																					
State of Minnesota		16	NE¼ of SE¼																				
State of Minnesota		17	NW¼ of SE¼																				
State of Minnesota		18	SW¼ of SE¼																				
State of Minnesota		19	SE¼ of SE¼																				
		20																					
							80					480			480		160				160		

	Sold for Taxes	Valuations by School Districts as Equalized by Department of Taxation: District No. ..... Rate ..... Mills (Dollars)	District No. ..... Rate ..... Mills (Dollars)	District No. 2 Rate 21.2 Mills (Dollars)	District No. ..... Rate ..... Mills (Dollars)	District No. ..... Rate ..... Mills (Dollars)	District No. ..... Rate ..... Mills (Dollars)	Tax including State Homestead ..... Mills ($ cts.)	State Tax on Non-Homestead 4.6 ..... Mills ($ cts.)	Special Taxes ($ cts.)	Total Taxes ($ cts.)		Paid	When Paid: Month Day Year	Number of Receipt	March Settlement 1951 ($ cts.)	June Settlement 1951 ($ cts.)	Penalty ($ cts.)	November Settlement 1951 ($ cts.)	Penalty ($ cts.)	Collections to First Monday in January 1952 ($ cts.)	Penalty ($ cts.)	Delinquent on First Monday in January 1952 ($ cts.)	Total Delinquent Tax and Penalty ($ cts.)	Remarks
1												1													
2												2													
3												3													
4												4													
5												5													
6	SOLD FOR TAXES		80					1708	36		1744	6										1744			
7	SOLD FOR TAXES		80					1708	36		1744	7										1744			
8												8													
9												9													
10												10													
11												11													
12												12													
13												13													
14												14													
15												15													
16												16													
17												17													
18												18													
19												19													
20												20													
			160					3416	72		3488											3488			

COOLEY TRAIL DUCK PASS
OAK PARK BEACHES
OAK LAND BEACH NEIGHBORHOOD TELEPHONE
FREE BOX POLL

Assessment Roll and Tax List of Real Property in the Town of Thunder Lake, Cass County, Minnesota, for Taxes for the Year 1950.

Form 5CD

	In whose name assessed	To whom transferred	Description of property: Subdivision	Sec. or Lot	Town or Block	Rng.	Number of Acres of Land (Acres, Mills)	No. School District	Indicate Homestead Tax or No	Indicate Agricultural Tax or No	True and Full Valuations: Land Exclusive of Structures and Improvements (Dollars)	Buildings and Other Structures (Dollars)	Machinery Permanently Attached to Real Estate (Dollars)	Total True and Full Value (Dollars)	Assessed Valuations, Rural: Homestead Up to $4,000 20% (Dollars)	Over $4,000 and Non-Homestead 33⅓% (Dollars)	All Other: Homestead Up to $4,000 25% (Dollars)	Over $4,000 and Non-Homestead 40% (Dollars)	Machinery Permanently Attached to Real Estate 33⅓% (Dollars)	Total Assessed Value (Dollars)	Total Assessed Value as Equalized by the Board of Review (Dollars)	Final Equalized Value (Dollars)
1	Gottfried + Martha Seifert		NE¼ of NE¼	14	140	26	40	Un	Ye		320	541		861		287				287		
2	State of Minnesota		NW¼ of NE¼																			
3	State of Minnesota		SW¼ of NE¼																			
4	State of Minnesota		SE¼ of NE¼																			
5																						
6	State of Minnesota		NE¼ of NW¼																			
7	State of Minnesota		NW¼ of NW¼																			
8	W. W. Mc Cleary		SW¼ of NW¼				40		"		330			330		110				110		
9	" "		SE¼ of NW¼				40		"		300			300		100				100		
10																						
11	Jena Mining Co.		NE¼ of SW¼				40		"		321			321		107				107		
12	State of Minnesota		NW¼ of SW¼																			
13	State of Minnesota		SW¼ of SW¼																			
14	Jena Mining Co.		SE¼ of SW¼				40		"		321			321		107				107		
15																						
16	State of Minnesota		NE¼ of SE¼																			
17	Jena Mining Co.		NW¼ of SE¼				40		"		321			321		107				107		
18	" "		SW¼ of SE¼				40		"		312			312		104				104		
19	State of Minnesota		SE¼ of SE¼																			
20																						
							280				2225	541		2766		922				922		

	Sold for Taxes	Valuations by School Districts as Equalized by Department of Taxation: District No. ..... Rate ..... Mills (Dollars)	District No. ..... Rate ..... Mills (Dollars)	District No. 2144 Rate 47 Mills (Dollars)	District No. ..... Rate ..... Mills (Dollars)	District No. ..... Rate ..... Mills (Dollars)	District No. ..... Rate ..... Mills (Dollars)	Tax including State Homestead ..... Mills ($ cts.)	State Tax on Non-Homestead 46 Mills ($ cts.)	Special Taxes ($ cts.)	Total Taxes ($ cts.)	Paid	When Paid: Month Day Year	Number of Receipt	March Settlement 1951 ($ cts.)	June Settlement 1951 ($ cts.)	Penalty ($ cts.)	November Settlement 1951 ($ cts.)	Penalty ($ cts.)	Collections to First Monday in January 1952 ($ cts.)	Penalty ($ cts.)	Delinquent on First Monday in January 1952 ($ cts.)	Total Delinquent Tax and Penalty ($ cts.)	Remarks
1	SOLD FOR TAXES			287				61 26	126		62 52											62 52		
2																								
3																								
4																								
5																								
6																								
7																								
8				110				23 48	48		23 96	PAID IN FULL	APR 26 1951	4872		23 96								
9				100				21 34	44		21 78	PAID IN FULL	APR 26 1951	4872		21 78								
10																								
11				107				22 84	48		23 32	2nd Half Paid 1st Half Paid	OCT 31 1951 MAY 31 1951	15171 11262		11 66		11 66						
12																								
13																								
14				107				22 84	48		23 32	2nd Half Paid 1st Half Paid	OCT 31 1951 MAY 31 1951	15171 11262		11 66		11 66						
15																								
16																								
17				107				22 84	48		23 32	2nd Half Paid 1st Half Paid	OCT 31 1951 MAY 31 1951	15171 11262		11 66		11 66						
18				104				22 20	46		22 66	2nd Half Paid 1st Half Paid	OCT 31 1951 MAY 31 1951	15171 11262		11 33		11 33						
19																								
20																								
				922				196 50	408		200 88					92 05		46 31				62 52		

COODLEY TRAIL DUCK PASS | OAK PARK BEACHES | OAK LAKE BEACH | LIBERTY TERRACE | FULL HOT POINT

Assessment Roll and Tax List of Real Property in the Town of Thunder Lake, Cass County, Minnesota, for Taxes for the Year 1950.

Form 3CD

	IN WHOSE NAME ASSESSED	TO WHOM TRANSFERRED		DESCRIPTION OF PROPERTY: SUBDIVISION	Sec. or Lot	Town or Block	Rng.	Number of Acres of Land (Acres, Mills)	No. School District	Individual Income Tax or No	Individual Poll Tax or No	TRUE AND FULL VALUATIONS: LAND Exclusive of Structures and Other Improvements	BUILDINGS and Other Structures	MACHINERY Permanently Attached to Real Estate	TOTAL True and Full Value	ASSESSED VALUATIONS: RURAL: Homestead Up to $4,000 20%	RURAL: Over $4,000 Non-Homestead 33⅓%	ALL OTHER: Homestead Up to $4,000 25%	ALL OTHER: Over $4,000 and Non-Homestead 40%	MACHINERY Permanently Attached to Real Estate 33⅓%	TOTAL ASSESSED VALUE	Total Assessed Valuation Equalized by the Board of Review	FINAL EQUALIZED VALUE
								Acres Mills				Dollars	Dollars	Dollars	Dollars	Dollars	Dollars	Dollars	Dollars	Dollars	Dollars	Dollars	Dollars
	James J. Mc Bride		1	NE¼ of NE¼	15	140	26	40				240	90		240	48					48		
	" "		2	~~NW¼ of NW¼~~ Lot 1				44				490	123 (alone)		703	116	41				157		
	Gordon W. Bieske		3	Lot 2 less N. 3 acs. ~~SW¼ of SW¼~~				15 50				340	71		411		137				137		
	" "		4	SE¼ of NE¼				40				240	1086		1326		442				442		
			5																				
	Clarence + Hadley Hopper		6	N. 3 acs. of Lot 2 ~~NW¼ of NW¼~~				3				90	300		390		130				130		
	Arnold C. Hanson		7	N. 2½ acs. of Lot 7 ~~NW¼ of NW¼~~				2 50				60	420		480		160				160		
	Charles M. Niles		8	N. 66' of S. 876' of Lot 8 ~~SW¼ of SW¼~~				2 68				75			75		25				25		
	Betty Mohr		9	N½ of Lot 7 ~~SW¼ of NW¼~~				10				240	360		600		200				200		
			10																				
	Henry S. + Julia Hanson		11	N. 175' of S. 530' of Lot 5 & 2.198 ~~NW¼ of NW¼~~ of Lot 5				15 33				300	600 999 (alone)		1899	180	333				513		
	Frances E. + Nat. Cady, Jr.		12	N. 157' of S. 335' of Lot 5 ~~NW¼ of NW¼~~				6 30				180	600		780		260				260		
	John W. Poor		13	10 acs. of Lot 7 less 2.5 acs. ~~SW¼ of SW¼~~				7 50				220	670		900		300				300		
	~~Harold Jennesen~~ Carl Hallvik Jennesen [illegible] + Lawrence B. Priest		14	~~SW¼ of SW¼~~ Lot 6				57				600	183		783		261				261		
			15																				
	Charles M. Niles		16	N. 50' of S. 810' of Lot 5 ~~NW¼ of NW¼~~				2 03				30			30		10				10		
	Kenneth, Augusta + Ethel ~~Ethel~~ Kirkpatrick		17	S. 264' of N. 414.3' of Lot 5 ~~NW¼ of NW¼~~				10 72				240	210		450		150				150		
	John A. Mc Kay		18	N. 66' of S. 948' of Lot 5 ~~SW¼ of SW¼~~				2 68				60	300		360		120				120		
	Dr. C. M. Niles		19	N. 100' of S. 740' of Lot 5 ~~SW¼ of SW¼~~				4 06				120	300		420		140				140		
			20																				
								166 20				3535	6312		9847	344	2709				3053		

	SOLD FOR TAXES	VALUATIONS BY SCHOOL DISTRICTS AS EQUALIZED BY DEPARTMENT OF TAXATION: District No. ..... Rate ..... Mills	District No. ..... Rate ..... Mills	District No. 1164 Rate 43 Mills	District No. 2296 Rate 43 Mills	District No. ..... Rate ..... Mills	District No. ..... Rate ..... Mills	Tax including State Homestead ..... Mills	State Tax on Non-Homestead 446 ..... Mills	SPECIAL TAXES	TOTAL TAXES	PAID	WHEN PAID (Month Day Year)	Number of Receipt	March Settlement 1951	June Settlement 1951	Penalty	November Settlement 1951	Penalty	Collections to First Monday in January 1952	Penalty	Delinquent on First Monday in January 1952	Total Delinquent Tax and Penalty	REMARKS
		Dollars	Dollars	Dollars	Dollars	Dollars	Dollars	$ cts.	$ cts.	$ cts.	$ cts.				$ cts.	$ cts.	$ cts.	$ cts.	$ cts.	$ cts.	$ cts.	$ cts.	$ cts.	
1	SOLD FOR TAXES			H 48				10 24			10 24	1	Ref DR # 23729		1-8-52							10 24		
2	SOLD FOR TAXES			H 116				33 70			33 70	2	Ref DR # 23739		1-8-52							33 70		
3				41				29 84	18		29 84	3	PAID IN FULL JAN 9 1951	66	29 84									
4				137				94 24	66		96 30	4	PAID IN FULL JAN 9 1951	66	96 30									
5				H 42				94 36	194			5												
6	SOLD FOR TAXES			130				27 76	58		28 34	6	2nd Half Paid OCT 1 7 1951	13117								28 34		
7				160				34 16	70		34 86	7	1st Half Paid MAY 3 1 1951	7494		17 43		17 43						
8				25				6 34	12		5 46	8	2nd Half Paid OCT 8 1951	13475										
9				200				42 70	88		43 58	9	1st Half Paid MAY 2 5 1951	8972		21 79		21 79						
10												10	2nd Half Paid APR 7 1951	9412										
11				~~H 100~~ 185 ~~H 135~~ 185				44 24 ~~11 20~~	~~44~~		44 24 ~~44 44~~	11	1st Half Paid FEB 1 5 1951	6639	27 22	16 33								
12	SOLD FOR TAXES			260				55 50	114		56 64	12	2nd Half Paid JUN 2 2 1951	9841										
13				300				64 64	132		65 36	13	1st Half Paid MAY 3 1951	7487	(Alone)	27 73		21 12						
14	SOLD FOR TAXES			261				55 72	114		56 86	14	PAID IN FULL MAY 2 5 1951	8041		44 56								
15												15												
16				10				2 14	04		2 18	16	2nd Half Paid OCT 8 1951	13470										
17				150				32 02	66		32 68	17	1st Half Paid MAY 2 5 1951	8972		16 34		16 34						
18				120				25 62	52		26 14	18	PAID IN FULL FEB 5 1951	7216	32 68									
19				140				29 88	62		30 50	19	2nd Half Paid OCT 2 2 1951	13336										
20												20	1st Half Paid MAY 22 1951	7436		13 07		13 07						
				H 1164 180									2nd Half Paid OCT 8 1951	13470										
				2296 338									1st Half Paid MAY 2 5 1951	8972		15 25		15 25						
				3460 518				542 24	11 90		671 34				156 05	221 15		103 38				1278 92	31 84	
								11 72																

COOLEY TRAIL DUCK PASS | OAK PARK BEACHES | OAK LAKE BEACH | HIGHWOOD TERRACE | FOLDER

Assessment Roll and Tax List of Real Property in the Town of Thomson Lake, Cass County, Minnesota, for Taxes for the Year 1950.

Form 5CD

	In Whose Name Assessed	To Whom Transferred	Description of Property: Subdivision	Sec. or Lot	Town or Block	Rng.	Number of Acres of Land	No. School District	Indicates land assessed for Tax or No	Indicates improvements assessed for Tax or No	True and Full Valuations: Land Exclusive of Structures and Improvements	Buildings and Other Structures	Machinery Permanently Attached to Real Estate	Total True and Full Value	Assessed Valuations: Rural: Homestead Up to $4,000 20%	Rural: Over $4,000 and Non-Homestead 33⅓%	All Other: Homestead Up to $4,000 25%	All Other: Over $4,000 and Non-Homestead 40%	Machinery Permanently Attached to Real Estate 33⅓%	Total Assessed Value	Total Assessed Value as Equalized by the Board of Review	Final Equalized Value
							Acres / Units				Dollars	Dollars	Dollars	Dollars	Dollars	Dollars	Dollars	Dollars	Dollars	Dollars	Dollars	Dollars
1	~~Robert A. & Geraldine E. Hoeschen & Schutz~~	T. Schutz	Lot 3 less N. 200' of E. 150' of N 350'	15	140	26	40.75	Unorg	No		600	1191		1791	597					597		
2	Leslie D. & Juanita M. Tennyson		N. 194.5' of Lot 5 ~~N W ¼ N W ¼~~	5	67		5.67	N	1		190			190	190					190		
3	Clifford H. & Hazelle C. Thomas		Lot 4 less S. 100' of N. 297.7' of ~~N W ¼ N W ¼~~ & S 100' of N 197.7' of Lot 3	5	67		6.60	N	1	1	576	760		756	252					252		
4	C. M. Niles		N. 130' of E. 660' of Lot 5 ~~N W ¼ N W ¼~~				5.28		"		150			150	50					50		
5	Richard J. Cecka		S. 100' of N. 297.7' of Lot 4						"		60	141		201	67					67		
6	Gordon W. Hicks		N. 200' of Lot 3 (also SE cor.) ~~N W ¼ N W ¼~~				8		"		228			228	76					76		
7			N W ¼ of N W ¼																			
8			S W ¼ of N W ¼																			
9			S E ¼ of N W ¼																			
10	Rollin H. Schutz		N 350' of Lot 3, less N 200'																			
11			N E ¼ of S W ¼																			
12			N W ¼ of S W ¼																			
13			S W ¼ of S W ¼																			
14			S E ¼ of S W ¼																			
15	Lois V. Senti		S 100' of N 197.7' of Lot 4																			
16			N E ¼ of S E ¼																			
17			N W ¼ of S E ¼																			
18			S W ¼ of S E ¼																			
19			S E ¼ of S E ¼																			
20	John T. & Ina M. Krysinski		N 100' of S 300' of Lot 4				10.50				1784	1912		3696	1232					1232		
	" " "		N 100' of S 400' of Lot 4																			

	Sold for Taxes	Valuations by School Districts as Equalized by Department of Taxation: District No. ..... Rate ..... Mills	District No. ..... Rate ..... Mills	District No. 1 Rate 47 / 23 Mills	District No. ..... Rate ..... Mills	District No. ..... Rate ..... Mills	District No. ..... Rate ..... Mills	Tax including State Homestead ..... Mills	State Tax on Non-Homestead 4.40 Mills	Special Taxes	Total Taxes	Paid	When Paid (Month Day Year)	Number of Receipt	March Settlement 1951	June Settlement 1951	Penalty	November Settlement 1951	Penalty	Collections to First Monday in January 1952	Penalty	Delinquent on First Monday in January 1952	Total Delinquent Tax and Penalty	Remarks
		Dollars	Dollars	Dollars	Dollars	Dollars	Dollars	$ cts.	$ cts.	$ cts.	$ cts.				$ cts.	$ cts.	$ cts.	$ cts.	$ cts.	$ cts.	$ cts.	$ cts.	$ cts.	
1		597						12.44	2.62		13.06	PAID IN FULL	MAY 4 1951	5627		130.66								
2		190						4.06	.80		4.86	PAID IN FULL	JUL 25 1951	11478				41.40						Tax Exempt 20
3		252						5.30	1.10		6.40	2nd Half Paid	AUG 10 1951	12115										
												1st Half Paid	MAY 31 1951	7445		27.45		27.45						
4		50						1.06	.22		1.28	2nd Half Paid	OCT 3 1951	13370										
												1st Half Paid	MAY 31 1951	7445		5.45		5.45						
5		67						1.40	.30		1.70	2nd Half Paid	OCT 22 1951	13716										
												1st Half Paid	MAY 31 1951	7443		7.30		7.30						
6		76						1.62	.34		1.96	PAID IN FULL	JAN 9 1951	66	16.56									
7																								
8																								
9																								
10																								
11																								
12																								
13																								
14																								
15																								
16																								
17																								
18																								
19																								
20		1232						26.00	.54		26.54				16.56	170.26		81.60						

COOLEY TRAIL DUCK PASS
OAK PARK BEACHES
OAK LAWN BEACH
HITCHCOCK TRIANGLE
GOLF BOX FOUR

Assessment Roll and Tax List of Real Property in the Town of Thunder Lake, Cass County, Minnesota, for Taxes for the Year 1950.

Form 3CD

	In Whose Name Assessed	To Whom Transferred	Description of Property: Subdivision	Sec. or Lot	Town or Block	Rng.	Number of Acres of Land (Acres / 100ths)	No. School District	Indicates Homestead Tax or No	Indicates Agricultural Tax or No	True and Full Valuations: Land Exclusive of Structures and Improvements (Dollars)	Buildings and Other Structures (Dollars)	Machinery Permanently Attached to Real Estate (Dollars)	Total True and Full Value (Dollars)	Assessed Valuations: Rural: Homestead Up to $4,000 20% (Dollars)	Rural: Over $4,000 and Non-Homestead 33⅓% (Dollars)	All Other: Homestead Up to $4,000 25% (Dollars)	All Other: Over $4,000 and Non-Homestead 40% (Dollars)	Machinery Permanently Attached to Real Estate 33⅓% (Dollars)	Total Assessed Value (Dollars)	Total Assessed Value as Equalized by the Board of Review (Dollars)	Final Equalized Value (Dollars)
1			NE¼ of NE¼	16	140	26		64														
2	Cecil R. + Marion O. Toler		~~NW¼ of NE¼~~ Lot 2				41 35		Yes	No	600	240 378 (extra)		1223	168	131				299		
3	State of Minnesota		SW¼ of NE¼																			
4	H. Ray + Ardella Cline		Lot 1 less Beg. of Old Ray ~~SW¼ of NE¼~~ Point				40 50		No		700	242		942		314				314		
5																						
6	State of Minnesota		NE¼ of NW¼																			
7	State of Minnesota		NW¼ of NW¼																			
8	State of Minnesota		SW¼ of NW¼																			
9	State of Minnesota		SE¼ of NW¼																			
10																						
11	State of Minnesota		NE¼ of SW¼																			
12	State of Minnesota		NW¼ of SW¼																			
13	State of Minnesota		SW¼ of SW¼																			
14	State of Minnesota		SE¼ of SW¼																			
15																						
16	State of Minnesota		NE¼ of SE¼																			
17	State of Minnesota		NW¼ of SE¼																			
18	State of Minnesota		SW¼ of SE¼																			
19	State of Minnesota		SE¼ of SE¼																			
20																						
							81 85				1300	875		2175	168	445				613		

	Sold for Taxes	Valuations by School Districts as Equalized by Department of Taxation: District No. ..... Rate ..... Mills (Dollars)	District No. ..... Rate ..... Mills (Dollars)	District No. 2 Rate 43 212 Mills (Dollars)	District No. 4 Rate 43 223 Mills (Dollars)	District No. ..... Rate ..... Mills (Dollars)	District No. ..... Rate ..... Mills (Dollars)	Tax including State Homestead ..... Mills ($ cts.)	State Tax on Non-Homestead 4.40 ..... Mills ($ cts.)	Special Taxes ($ cts.)	Total Taxes ($ cts.)	Paid: When Paid Month Day Year	Number of Receipt	March Settlement 1951 ($ cts.)	June Settlement 1951 ($ cts.)	Penalty ($ cts.)	November Settlement 1951 ($ cts.)	Penalty ($ cts.)	Collections to First Monday in January 1952 ($ cts.)	Penalty ($ cts.)	Delinquent on First Monday in January 1952 ($ cts.)	Penalty ($ cts.)	Total Delinquent Tax and Penalty ($ cts.)	Remarks
1																								
2				H 168 131				6832	58		6890	PAID IN FULL APR 2 n 1951	48891		6890									
3												Half Paid OCT 3 1 1951	17377											
4				314				6702	138		6840	1st Half Paid MAY 31 1951	17488		3420		3420							
5																								
6																								
7																								
8																								
9																								
10																								
11																								
12																								
13																								
14																								
15																								
16				H 168																				
17				314 131				6702	196		13730				16310		3420							
18				299				6832																
19																								
20																								

COOLEY TRAIL DUCK PASS
OAK PARK BEACHES
OAK LAND BEACH
BIRCHWOOD TERRACE
REAL BOY POINT

Assessment Roll and Tax List of Real Property in the Town of Thunder Lake, Cass County, Minnesota, for Taxes for the Year 1950.

Form 5CD

	IN WHOSE NAME ASSESSED	TO WHOM TRANSFERRED		DESCRIPTION OF PROPERTY: SUBDIVISION	Sec. or Lot	Town or Block	Rng.	Number of Acres of Land: Acres	Hdths	No. School District	Indicates Homestead Tax Not Due	Indicates Agricultural Tax Not Due	TRUE AND FULL VALUATIONS: LAND Exclusive of Structures and Improvements	BUILDINGS and Other Structures	MACHINERY Permanently Attached to Real Estate	TOTAL True and Full Value	ASSESSED VALUATIONS: RURAL: Homestead Up to $4,000 20%	RURAL: Over $4,000 and Non-Homestead 33⅓%	ALL OTHER: Homestead Up to $4,000 25%	ALL OTHER: Over $4,000 and Non-Homestead 40%	MACHINERY Permanently Attached to Real Estate 33⅓%	TOTAL ASSESSED VALUE	Total Assessed Value as Equalized by the Board of Review	FINAL EQUALIZED VALUE
								Acres	Hdths				Dollars	Dollars	Dollars	Dollars	Dollars	Dollars	Dollars	Dollars	Dollars	Dollars	Dollars	Dollars
1	Louis C. & Anna C. Nenke		1	~~NE¼ of NE¼~~ Lot 1	17	140	26	33	25	Lake		No	450			450	150					150		
2	" " "		2	~~NW¼ of NE¼~~ Lot 2				37	25	"			450			450	150					150		
3	The Opsahl Co.		3	SW¼ of NE¼				40		"			240			240	80					80		
4	State of Minnesota		4	SE¼ of NE¼																				
5			5																					
6	Wheeler Lumber, Bridge & Supply Co.		6	NE¼ of NW¼				40		"			330			330	110					110	80	
7	Jack Hayward & Arthur Conlan		7	NW¼ of NW¼				40		"			168			168	56					56		
8	Wheeler Lumber, Bridge & Supply Co.		8	SW¼ of NW¼				40		"			240 / 330			240 / 330	80 / 110					110	80	
9	" " " "		9	SE¼ of NW¼				40		"			240 / 330			240 / 330	80 / 110					110	80	
10			10																					
11	The Opsahl Co.		11	NE¼ of SW¼				40		"			240			240	80					80		
12	" "		12	NW¼ of SW¼				40		"			240			240	80					80		
13	" "		13	SW¼ of SW¼				40		"			240			240	80					80		
14	" "		14	SE¼ of SW¼				40		"			240			240	80					80		
15			15																					
16	" "		16	NE¼ of SE¼				40		"			240			240	80					80		
17	" "		17	NW¼ of SE¼				40		"			240			240	80					80		
18	" "		18	SW¼ of SE¼				40		"			240			240	80					80		
19	" "		19	SE¼ of SE¼				40		"			240			240	80					80		
20			20																					
								590	50				3948 / 4218			3948 / 4218	1316 / 1406					1406	1316	

	SOLD FOR TAXES	VALUATIONS BY SCHOOL DISTRICTS AS EQUALIZED BY DEPARTMENT OF TAXATION: District No. ..... Rate ..... Mills	District No. ..... Rate ..... Mills	District No. 1 Rate 215 Mills	District No. ..... Rate ..... Mills	District No. ..... Rate ..... Mills	District No. ..... Rate ..... Mills	Tax including State Homestead	State Tax on Non-Homestead 4.4 Mills	SPECIAL TAXES	TOTAL TAXES		PAID	WHEN PAID (Month Day Year)	Number of Receipt	March Settlement 1951	June Settlement 1951	Penalty	November Settlement 1951	Penalty	Collections to First Monday in January 1952	Penalty	Delinquent on First Monday in January 1952	Total Delinquent Tax and Penalty	REMARKS
		Dollars	Dollars	Dollars	Dollars	Dollars	Dollars	$ cts.	$ cts.	$ cts.	$ cts.					$ cts.	$ cts.	$ cts.	$ cts.	$ cts.	$ cts.	$ cts.	$ cts.	$ cts.	
1				150				3202	66		3268	1	2nd Half Paid	SEP 6 1951	1357		1634		1634					
2				150				3202	66		3268	2	1st Half Paid / 2nd Half Paid	APR 2 1951 / SEP 6 1951	4657 / 1357		1634		1634					
3	SOLD FOR TAXES			80				1708	36		1744	3											1744	
4												4												
5												5												
6				80				1708	36		1744	6	PAID IN FULL	FEB 27 1951	2628	1744							1744 / 1847	
7	SOLD FOR TAXES			56				1176	24		1200	7												
8				80				1708	36		1744	8	PAID IN FULL	FEB 27 1951	2628	1744								
9				80				1708	36		1744	9	PAID IN FULL	FEB 27 1951	2628	1744								
10												10												
11	SOLD FOR TAXES			80				1708	36		1744	11											1744	
12	SOLD FOR TAXES			80				1708	36		1744	12											1744	
13	SOLD FOR TAXES			80				1708	36		1744	13											1744	
14				80				1708	36		1744	14											1744 / 1918	
15												15												
16	SOLD FOR TAXES			80				1708	36		1744	16											1744	
17	SOLD FOR TAXES			80				1708	36		1744	17											1744	
18				80				1708	36		1744	18											1744 / 1918	
19				80				1708	36		1744	19											1744 / 1918	
20												20												
				1316				21096	528		21624					5232	3268		3268				16916	

COOLEY TRAIL DUCK PASS
OAK PARK BEACHES
OAK LAND BEACH-LIGHTHOUSE TERRACE
FISH BOX POINT

Assessment Roll and Tax List of Real Property in the Town of Spunar Lake, Cass County, Minnesota, for Taxes for the Year 1950.

Form 5CD

	In Whose Name Assessed	To Whom Transferred	Description of Property: Subdivision	Sec. or Lot	Town or Block	Reg.	Number of Acres of Land: Acres	Hds.	No. School District	Indicates Homestead Tax Is Paid	Indicates Agricultural Tax Is Paid	True and Full Valuations: Land Exclusive of Structures and Improvements	Buildings and Other Structures	Machinery Permanently Attached to Real Estate	Total True and Full Value	Assessed Valuations: Rural: Homestead Up to $4,000 20%	Rural: Over $4,000 and Non-Homestead 33⅓%	All Other: Homestead Up to $4,000 25%	All Other: Over $4,000 and Non-Homestead 40%	Machinery Permanently Attached to Real Estate 33⅓%	Total Assessed Value	Total Assessed Value as Equalized by the Board of Review	Final Equalized Value
												Dollars	Dollars	Dollars	Dollars	Dollars	Dollars	Dollars	Dollars	Dollars	Dollars	Dollars	Dollars
1	Henry Sobison		NE¼ of NE¼	18	140	26	40		un	No		480			480		160				160		
2	" "		NW¼ of NE¼				40		"			480			480		160				160		
3	" "		SW¼ of NE¼				40		"			480			480		160				160		
4	Walter & Katherine Andrews & Harold & Mabel Myers		SE¼ of NE¼				40		"			180			180		60				60		
5																							
6	Chas. A. Cavanaugh		NE¼ of NW¼				40		"			390	93		483		161				161		
7	Meyers & Andrews		~~NW¼ of NW¼~~ Lot 1				35	47	"			300			300		100				100		
8	" "		~~SW¼ of NW¼~~ Lot 2				36	02	"			360			360		120				120		
9	Chas. A. Cavanaugh		SE¼ of NW¼				40		"			480			480		160				160		
10																							
11	State of Minnesota		NE¼ of SW¼																				
12	State of Minnesota		~~NW¼ of SW¼~~ Lot 3																				
13	State of Minnesota		~~SW¼ of SW¼~~ Lot 4																				
14	State of Minnesota		SE¼ of SW¼																				
15																							
16	Walter & Katherine Andrews & Harold & Mabel Myers		NE¼ of SE¼				40			No		162			162		54				54		
17	State of Minnesota		NW¼ of SE¼																				
18	Walter & Katherine Andrews & Harold & Mabel Myers		SW¼ of SE¼				40		"			162			162		54				54		
19	" " " "		SE¼ of SE¼				40		"			162			162		54				54		
20																							
							431	49				3686	93		3779		1243				1243		

Cass County, Minnesota, for Taxes for the Year 1950.

	Sold for Taxes	Valuations by School Districts as Equalized by Department of Taxation: District No. ..... Rate ..... Mills	District No. ..... Rate ..... Mills	Digest Value Rate 22.5 Mills	District No. ..... Rate ..... Mills	District No. ..... Rate ..... Mills	District No. ..... Rate ..... Mills	Tax including State Homestead ..... Mills	State Tax on Non-Homestead 4.40 Mills	Special Taxes	Total Taxes		Paid	When Paid: Month Day Year	Number of Receipt	March Settlement 1951	June Settlement 1951	Penalty	November Settlement 1951	Penalty	Collections to First Monday in January 1952	Penalty	Delinquent on First Monday in January 1952	Total Delinquent Tax and Penalty	Remarks
		Dollars	Dollars	Dollars	Dollars	Dollars	Dollars	$ cts.	$ cts.	$ cts.	$ cts.					$ cts.	$ cts.	$ cts.	$ cts.	$ cts.	$ cts.	$ cts.	$ cts.	$ cts.	
1	Forfe			160				3416	70		3486	1	2nd Half Paid 1st Half Paid	OCT 3 1 1951 MAY 3 1 1951	14314		1743		1743						Statement pending
2	Forfe			160				3416	70		3486	2	2nd Half Paid 1st Half Paid	OCT 3 1 1951 MAY 3 1 1951	8375		1743		1743						
3	Forfe			160				3416	70		3486	3	2nd Half Paid 1st Half Paid	OCT 3 1 1951 MAY 3 1 1951			1743		1743						
4				60				1280	26		1306	4	1st Half Paid	MAY 2 9 1951	7927		653							653	718	
5												5														
6				161				3436	70		3506	6	PAID IN FULL	MAY 3 1 1951	9497		3506								
7				100				2134	44		2178	7	1st Half Paid	MAY 2 9 1951	7927		1089							1089	1198	Statement pending
8				120				2562	52		2614	8	1st Half Paid	MAY 2 9 1951	7927		1307							1307	1438	Statement pending
9				160				3416	70		3486	9	PAID IN FULL	MAY 3 1 1951	9497		3486								
10												10													
11												11													
12												12													
13												13													
14												14													
15												15													
16				54				1152	24		1176	16	1st Half Paid	MAY 2 9 1951	7927		588							588	647	
17												17													
18				54				1152	24		1176	18	1st Half Paid	MAY 2 9 1951	7927		588							588	647	
19	SOLD FOR TAXES			54				1152	24		1176	19	1st Half Paid	MAY 2 9 1951	7927		588							588	647
20												20													
				1243				26532	544		27076						17084		5729					4813	

COOLEY TRAIL DUCK PASS
OAK PARK BEACHES
OAK LAWN BEACH
HIGHWOOD TERRACE
FISH BOX POINT

Assessment Roll and Tax List of Real Property in the Town of Thunder Lake, Cass County, Minnesota, for Taxes for the Year 1950.

Form 5CD

	In whose name assessed	To whom transferred	Description of property: Subdivision	Sec. or Lot	Town or Block	Rng.	Number of Acres of Land (Acres / 100ths)	Sch. School District	Indicate Homestead Tax or No	Indicate Agricultural Tax or No	True and Full Valuations: Land Exclusive of Structures and Improvements (Dollars)	Buildings and Other Structures (Dollars)	Machinery Permanently Attached to Real Estate (Dollars)	Total True and Full Value (Dollars)	Assessed Valuations: Rural: Homestead Up to $4,000 20% (Dollars)	Rural: Over $4,000 and Non-Homestead 33⅓% (Dollars)	All Other: Homestead Up to $4,000 25% (Dollars)	All Other: Over $4,000 and Non-Homestead 40% (Dollars)	Machinery Permanently Attached to Real Estate 33⅓% (Dollars)	Total Assessed Valuation (Dollars)	Total Assessed Valuation Equalized by the Board of Review (Dollars)	Final Equalized Value (Dollars)
1	Walter + Katherine Andrews + Harold + Mabel Myers		NE¼ of NE¼	19	140	26	40	Tax	Yes		162			162		54				54		
2	" " "		NW¼ of NE¼				40		"		390			390		130				130		
3	" " "		SW¼ of NE¼				40		"		390			390		130				130		
4	State of Minnesota		SE¼ of NE¼																			
5																						
6	Walter + Katherine Andrews + Harold + Mabel Myers		NE¼ of NW¼				40		"		162			162		54				54		
7	Donald F. + Blanche E. Kehne		Lot 1 less 150' x 240' & 100' x 215' ~~NW¼ of NW¼~~				22 09		"		420	870		1290		430				430		
8	State of Minnesota		SW¼ of NW¼																			
9	Walter + Katherine Andrews + Harold + Mabel Myers		SE¼ of NW¼				40		"		162			162		54				54		
10	S. M. Cooley		150' x 240' of Lot 1				83		Yes		30	605		635	127					127		
11	Walter Andrews + Harold Myers		NE¼ of SW¼				40		"		240			240		80				80		
12	State of Minnesota		~~NW¼ of SW¼~~ Lot 3																			
13	State of Minnesota		~~SW¼ of SW¼~~ } Lot 4																			
14			~~SE¼ of SW¼~~ }																			
15	W. H. Phillips + Joseph Sunder		100' x 215' of Lot 1				53		"		30	180		210		70				70		
16	State of Minnesota		NE¼ of SE¼																			
17	State of Minnesota		NW¼ of SE¼																			
18	State of Minnesota		SW¼ of SE¼																			
19	State of Minnesota		SE¼ of SE¼																			
20																						
							2634.5				1986	1655		3641	127	1002				1129		

	Sold for Taxes	Valuations by School Districts as Equalized by Department of Taxation: District No. ..... Rate ..... Mills	District No. ..... Rate ..... Mills	District No. 2 Rate 212 Mills	District No. ..... Rate ..... Mills	District No. ..... Rate ..... Mills	District No. ..... Rate ..... Mills	Tax including State Homestead ..... Mills	State Tax on Non-Homestead 4.4 Mills	Special Taxes	Total Taxes	Paid	When Paid (Month Day Year)	Number of Receipt	March Settlement 1951	June Settlement 1951	Penalty	November Settlement 1951	Penalty	Collections to First Monday in January 1952	Penalty	Delinquent on First Monday in January 1952	Total Delinquent Tax and Penalty	Remarks
		Dollars	Dollars	Dollars	Dollars	Dollars	Dollars	$ cts.	$ cts.	$ cts.	$ cts.				$ cts.	$ cts.	$ cts.	$ cts.	$ cts.	$ cts.	$ cts.	$ cts.	$ cts.	
1				54				1152	24		1176	1st Half Paid	MAY 29 1951	7937		588						588	647	
2				130				2776	58		2834	1st Half Paid	MAY 29 1951	7937		1417						1417	1559	abatement pending
3				130				2776	58		2834	1st Half Paid	MAY 29 1951	7937		1417						1417	1559	"
4																								
5																								
6				54				1152	24		1176	1st Half Paid 2nd Half Paid	MAY 29 1951 OCT 10 1951	7937 10430		588						588	647	
7	SOLD FOR TAXES			430				9180	190		9370	1st Half Paid	APR 28 1951	4898		4685		4685						
8																								
9				54				1152	24		1176	1st Half Paid	MAY 29 1951	7937		588						588	647	
10				127				2712			2712	PAID IN FULL	MAY 31 1951	10618		2712								
11				80				1708	36		1744	1st Half Paid	MAY 29 1951	7937		872						872	959	abatement pending
12																								
13																								
14																								
15				70				1494	30		1524	PAID IN FULL	MAY 15 1951	6414		1524								
16																								
17																								
18																								
19																								
20																								
				1129 100 1129				24162	444		24546					14391		4655				5470		

COOLEY TRAIL DUCK PASS
OAK PARK BEACHES
OAK LAKE BEACH
NEIGHBORHOOD TRIANGLE
SEAL BOX FOLDS

Assessment Roll and Tax List of Real Property in the Town of Turner Lake, Cass County, Minnesota, for Taxes for the Year 1950.

Form 5CD

	IN WHOSE NAME ASSESSED	TO WHOM TRANSFERRED	DESCRIPTION OF PROPERTY: SUBDIVISION	Sec. or Lot	Town or Block	Rng.	Number of Acres of Land: Acres	Hundredths	Sec. School District	Indicate Homestead Tax by Yes or No	Indicate Agricultural Tax by Yes or No	TRUE AND FULL VALUATIONS: LAND Exclusive of Structures and Improvements (Dollars)	BUILDINGS and Other Structures (Dollars)	MACHINERY Permanently Attached to Real Estate (Dollars)	TOTAL True and Full Value (Dollars)	ASSESSED VALUATIONS: RURAL: Homestead Up to $4,000 20% (Dollars)	RURAL: Over $4,000 and Non-Homestead 33⅓% (Dollars)	ALL OTHER: Homestead Up to $4,000 25% (Dollars)	ALL OTHER: Over $4,000 and Non-Homestead 40% (Dollars)	MACHINERY Permanently Attached to Real Estate 33⅓% (Dollars)	TOTAL ASSESSED VALUE (Dollars)	Total Assessed Valuation Equalized by the Board of Review (Dollars)	FINAL EQUALIZED VALUE (Dollars)
1	State of Minnesota		NE ¼ of NE ¼	20	140	26																	
2	State of Minnesota		NW ¼ of NE ¼																				
3	State of Minnesota		SW ¼ of NE ¼																				
4	State of Minnesota		SE ¼ of NE ¼																				
5																							
6	State of Minnesota		NE ¼ of NW ¼																				
7	State of Minnesota		NW ¼ of NW ¼																				
8	State of Minnesota		SW ¼ of NW ¼																				
9	State of Minnesota		SE ¼ of NW ¼																				
10																							
11	State of Minnesota		NE ¼ of SW ¼																				
12	State of Minnesota		NW ¼ of SW ¼																				
13	State of Minnesota		SW ¼ of SW ¼																				
14	State of Minnesota		SE ¼ of SW ¼																				
15																							
16	State of Minnesota		NE ¼ of SE ¼																				
17	State of Minnesota		NW ¼ of SE ¼																				
18	State of Minnesota		SW ¼ of SE ¼																				
19	State of Minnesota		SE ¼ of SE ¼																				
20																							

	SOLD FOR TAXES	VALUATIONS BY SCHOOL DISTRICTS AS EQUALIZED BY DEPARTMENT OF TAXATION: District No.... Rate.... Mills (Dollars)	District No.... Rate.... Mills (Dollars)	District No.... Rate.... Mills (Dollars)	District No.... Rate.... Mills (Dollars)	District No.... Rate.... Mills (Dollars)	District No.... Rate.... Mills (Dollars)	Tax including State Homestead .... Mills ($ cts.)	State Tax on Non-Homestead .... Mills ($ cts.)	SPECIAL TAXES ($ cts.)	TOTAL TAXES ($ cts.)		PAID	WHEN PAID: Month Day Year	Number of Receipt	March Settlement 1951 ($ cts.)	June Settlement 1951 ($ cts.)	Penalty ($ cts.)	November Settlement 1951 ($ cts.)	Penalty ($ cts.)	Collections to First Monday in January 1952 ($ cts.)	Penalty ($ cts.)	Delinquent on First Monday in January 1952 ($ cts.)	Total Delinquent Tax and Penalty ($ cts.)	REMARKS
1												1													
2												2													
3												3													
4												4													
5												5													
6												6													
7												7													
8												8													
9												9													
10												10													
11												11													
12												12													
13												13													
14												14													
15												15													
16												16													
17												17													
18												18													
19												19													
20												20													

COOLEY TRAIL DUCK PASS
OAK PARK BEACHES
OAK LAND BEACH-HICKWOOD TERRACE
FOLD BOX FOLD

Form 5CD

Assessment Roll and Tax List of Real Property in the Town of Thunder Lake, Cass County, Minnesota, for Taxes for the Year 1950.

	In Whose Name Assessed	To Whom Transferred	Description of Property: Subdivision	Sec. or Lot	Town or Block	Rng.	Number of Acres of Land (Acres / 100ths)	No. School District	Indicates Homestead Tax to be Paid	Indicates Agricultural Tax to be Paid	True and Full Valuations: Land Exclusive of Structures and Improvements (Dollars)	Buildings and Other Structures (Dollars)	Machinery Permanently Attached to Real Estate (Dollars)	Total True and Full Value (Dollars)	Assessed Valuations: Rural: Homestead Up to $4,000 20% (Dollars)	Rural: Over $4,000 and Non-Homestead 33⅓% (Dollars)	All Other: Homestead Up to $4,000 25% (Dollars)	All Other: Over $4,000 and Non-Homestead 40% (Dollars)	Machinery Permanently Attached to Real Estate 33⅓% (Dollars)	Total Assessed Value (Dollars)	Total Assessed Value as Corrected by the Board of Review (Dollars)	Final Equalized Value (Dollars)
1	State of Minnesota		NE¼ of NE¼	21	140	26		Unor														
2	State of Minnesota		NW¼ of NE¼																			
3	State of Minnesota		SW¼ of NE¼																			
4	State of Minnesota		SE¼ of NE¼																			
5																						
6	State of Minnesota		NE¼ of NW¼																			
7	State of Minnesota		NW¼ of NW¼																			
8	State of Minnesota		SW¼ of NW¼																			
9	State of Minnesota		SE¼ of NW¼																			
10																						
11	State of Minnesota		NE¼ of SW¼																			
12	State of Minnesota		NW¼ of SW¼																			
13	~~[illegible]~~ Joseph B. Seaman		SW¼ of SW¼				40	7a			39.0			39.0	13.0					13.0		
14	" " "		SE¼ of SW¼				40	"			39.0			39.0	13.0					13.0		
15	Harry Nane Marie Hepworth Olsen		E. 1200' (3.4 ace.) of Lot 3				3 40	"			9.0	93.0		102.0	34.0					34.0		
16	Lena H. Williams		~~[illegible]~~ Lot 1				37 25	"			43.4	27.0		71.4	23.8					23.8		
17	State of Minnesota		NW¼ of SE¼																			
18	State of Minnesota		SW¼ of SE¼																			
19	Jennie R. Leighton		~~[illegible]~~ Lot 2				17 85	"			33.0	39.3		72.3	24.1					24.1		
20	Lena H. Williams		N. 120' of Lot 3				40	"			3.0			3.0	1.0					1.0		
							139 10				166.4	160.3		326.7	108.9					108.9		

	Sold for Taxes	Valuations by School Districts as Equalized by Department of Taxation: District No. ..... Rate ..... Mills	District No. ..... Rate ..... Mills	District No. 1 Rate 21.7 Mills	District No. ..... Rate ..... Mills	District No. ..... Rate ..... Mills	District No. ..... Rate ..... Mills	Tax including State Homestead (Mills)	State Tax on Non-Homestead 4.6 Mills	Special Taxes	Total Taxes	Paid	When Paid (Month Day Year)	Number of Receipt	March Settlement 1951	June Settlement 1951	Penalty	November Settlement 1951	Penalty	Collections to First Monday in January 1952	Penalty	Delinquent on First Monday in January 1952	Total Delinquent Tax and Penalty	Remarks
		Dollars	Dollars	Dollars	Dollars	Dollars	Dollars	$ cts.	$ cts.	$ cts.	$ cts.				$ cts.	$ cts.	$ cts.	$ cts.	$ cts.	$ cts.	$ cts.	$ cts.	$ cts.	
1																								
2																								
3																								
4																								
5																								
6																								
7																								
8																								
9																								
10																								
11																								
12																								
13			68 130	Abate #4896				14.57 27.76	30 57		14.87 27.33	PAID IN FULL	MAY 31 1951	9470		28.34				Refund w. #95879		9-6-51	27.04	13.52 Abated
14			68 130	" 4896				14.57 27.76	30 57		14.87 27.33	PAID IN FULL	MAY 31 1951	9470		28.34								13.52 Abated
15			340					72.51	1.50		74.01	PAID IN FULL	MAY 8 1951	6038		74.01								
16			238					50.80	1.04		51.84	PAID IN FULL	MAY 20 1951	7213		51.84								
17																								
18																								
19			241					51.44	1.06		52.50	2nd Half Paid 1st Half Paid	NOV 2 2 1951 MAY 22 1951	13230 9646		26.25		26.25						
20			10					2.14	.04		2.18	PAID IN FULL	MAY 20 1951	7213		2.18								
			1089					232.41	4.78		237.23					211.03		26.25						270.4

Assessment Roll and Tax List of Real Property in the Town of Thunder Lake, Cass County, Minnesota, for Taxes for the Year 1950.

Form 5CD

	In whose name assessed	To whom transferred	Description of property: Subdivision	Sec. or Lot	Town or Block	Rng.	Number of Acres of Land (Acres / Tenths)	Sec. School District	Indicate Resident Taxpayer or No	Indicate Agricultural Taxpayer or No	True and Full Valuations: Land Exclusive of Structures and Improvements (Dollars)	Buildings and Other Structures (Dollars)	Machinery Permanently Attached to Real Estate (Dollars)	Total True and Full Value (Dollars)	Assessed Valuations: Rural: Homestead Up to $4,000 20% (Dollars)	Rural: Over $4,000 and Non-Homestead 33⅓% (Dollars)	All Other: Homestead Up to $4,000 25% (Dollars)	All Other: Over $4,000 and Non-Homestead 40% (Dollars)	All Other: Machinery Permanently Attached to Real Estate 33⅓% (Dollars)	Total Assessed Value (Dollars)	Total Assessed Value as Equalized by the Board of Review (Dollars)	Final Equalized Value (Dollars)
1	C. H. Wellman + George Bluhm		NE¼ of NE¼	22	140	26	40		No		390			390		130				130		
2	John H. + Charlotte Larson		Lot 1 less 1 ac. + less 1/2 acre ~~NW¼ of NE¼~~				~~34 85~~ 37 75		Yes		585			585	117					117		
3	" " "		~~SW¼ of NW¼ Lot 6~~				39 75		"		320			320	64					64		
4	C. H. Wellman + George Bluhm		F.C. Cooper NE¼ of NE¼				40		No		330			330		110				110		
5	Laura B. Coombs		1½ acre of Lot 1				1½		"		30	474		504		168				168		
6	John H. + Charlotte Larson		Lot 2 less .85 ac + less ~~NW¼ of NW¼~~ 3 ac.				~~10 51~~ 17 61		Yes		300	660 10 11 (cabins)		1971	192	337				529		
7	Cecil D. + Evan Lohr		~~NW¼ of NW¼ Lot 3~~				25 75		No		480	30		510		170				170		
8	Dr. M. W. H. Bockman		~~SW¼ of NW¼ Lot 4~~				37		"		384			384		128				128		
9	Geo. H. + Josephine Bluhm		~~NE¼ of NW¼ Lot 5~~				20 85		Yes		325			325	65					65		
10			3 ac. of Lot 2 ~~NE¼ of SW¼~~				3 04		Yes		90	400 373 (cabins)		863	172	181				229		
11	Geo. H. Bluhm + Josephine Bluhm		S 165' of N 660' of Lot 8, also Lot 8 less N. 990'				~~10 75~~ 7		No		80			80	16					16		
12	Clifford H. Thomas		Lot 9 less N. 990' + less S 165' of Lot 8				~~24 75~~ 16 65		"		800			800		100				100		
13	Martin Nana		~~SW¼ of SW¼ Lot 10~~				23 65		No		360	210		570		190				190		
14	Edward B. + Katherine M. Aberdroth		S 165' of Lot 8						"													
15	Harold Abramson + Mabel Peterson																					
16	State of Minnesota		NE¼ of SE¼																			
17	Philip W. + Hannah M. Berlstrom		~~NW¼ of SW¼ Lot 7~~				40 30		No		522			522		174				174		
18	" " "		SW¼ of SW¼				40		"		390			390		130				130		
19	State of Minnesota		SW¼ of SE¼																			
20	Harry Paddock		S 165' of N 660' of Lot 8				~~390 85~~				4886	3178		8064	552	1768				2320		

	Sold for taxes	Valuations by school districts as equalized by department of taxation: District No. ..... Rate ..... Mills	District No. 1(a) Rate 47 Mills	District No. ..... Rate ..... Mills	District No. 1(a) Rate 47 Mills	District No. ..... Rate ..... Mills	District No. ..... Rate ..... Mills	Tax including State Homestead ..... Mills	State Tax on Non-Homestead 4.4 Mills	Special taxes	Total taxes	Paid	When paid (Month Day Year)	Number of Receipt	March Settlement 1951	June Settlement 1951	Penalty	November Settlement 1951	Penalty	Collections to First Monday in January 1952	Penalty	Delinquent on First Monday in January 1952	Total Delinquent Tax and Penalty	Remarks
1	SOLD FOR TAXES		130					2776	58		2834	PAID IN FULL	MAR 15 1951	4264		2834								
2			117					2498			2498	PAID IN FULL	FEB 23 1951		2498									
3			64					1366			1366	PAID IN FULL	FEB 23 1951		1366									
4	SOLD FOR TAXES		110					2347	49		2396	PAID IN FULL	MAR 15 1951	4264		2396								
5			168					3586	74		3660	PAID IN FULL	MAY 28 1951	7201		3660								
6				172 337				1206	148		1234	PAID IN FULL	FEB 23 1951		1234									
7			170					3628	74		3702	PAID IN FULL	MAY 31 1951	16504		3702								
8	SOLD FOR TAXES		128					2732	56		2788	2nd Half Paid	SEP 7 1951	12370								2788		
9			65					1388			1388	1st Half Paid	MAY 11 1951	6521		694		694						
10																								
11				98 131				5232	58		5290	2nd Half Paid / 1st Half Paid	SEP 7 1951 / MAY 11 1951	12370 / 6521		2645		2645					
12	SOLD FOR TAXES		16					342			342	2nd Half Paid / 1st Half Paid	SEP 7 1951 / MAY 31 1951	12370 / 16503		171		171					
13			100					2184	44		2178	PAID IN FULL	MAY 31 1951	16502		2178								
14			190					4056	84		4140	2nd Half Paid / 1st Half Paid	SEP 5 1951 / MAY 31 1951	12618 / 16506		2070		2070					
15																								
16																								
17			174					3714	76		3790	PAID IN FULL	MAY 31 1951	16503		3790								
18			130					2776	58		2834	PAID IN FULL	MAY 31 1951	16503		2834								
19																								
20			1263 1300 1563	1390 1563 1953				3334 173 18	778		5146				16495	26774		5580				2788		

COOLEY TRAIL DUCK PASS
OAK PARK BEACHES
OAK LAKE BEACH
NEIGHBORHOOD TRIANGLE
FIRE BOX POLE

Assessment Roll and Tax List of Real Property in the ~~Town~~ of ~~Thunder Lake~~, Cass County, Minnesota, for Taxes for the Year 1950.

Form 5CD

	In whose name assessed	To whom transferred	Description of property: Subdivision	Sec. or Lot	Town or Block	Rng.	Number of Acres of Land (Acres / 100ths)	Sch. School District	Indicate Homestead Tax at 5%	Indicate Agricultural Tax at 3%	True and full valuations: Land Exclusive of Structures and Improvements (Dollars)	Buildings and Other Structures (Dollars)	Machinery Permanently Attached to Real Estate (Dollars)	Total True and Full Value (Dollars)	Assessed valuations: Rural: Homestead Up to $4,000 20% (Dollars)	Rural: Over $4,000 and Non-Homestead 33⅓% (Dollars)	All other: Homestead Up to $4,000 25% (Dollars)	All other: Over $4,000 and Non-Homestead 40% (Dollars)	Machinery Permanently Attached to Real Estate 33⅓% (Dollars)	Total Assessed Value as Equalized by the Board of Review (Dollars)	Final Equalized Value (Dollars)
1	~~Laura B. Coombs~~		1 ac. of Lot 1 ~~NW¼ of NW¼~~	22	140	26	1	Un	5%		84	423		444	148					148	
2	Dr. M. W. H. Bockman		296.5' x 135.3' of Lot 2 ~~NW¼ of NW¼~~				85	"			30	1005		1035	345					345	
	~~Harold A. & Irene A. Hagman to~~ Henry F. & ~~Knudle & Ruth C. Sorenson to~~ Agnes F. Wesche		N. 149' of Lot 9 ~~SW¼ of NW¼~~				~~4.50~~ 5	"			150	120		270	90					90	
4	Thos. E. Frid		S. 165' of N. 990' of Lot 8 ~~SW¼ of NW¼~~				3.50	"			90	162		252	84					84	
5																					
6	David M. & Mabel S. Eckhnor		S. 330' of N. 495' of Lot 8 ~~SW¼ of NW¼~~				~~10.50~~ 7.00	"			180			180	60					60	
7	Albert J. & Anne Zacher		S. 165' of N. 825' of Lot 8 ~~SW¼ of NW¼~~				3.50	"			90	240		330	110					110	
8	Clifford H. & Hazelle C. Thomas		S. 66' of Lot 9 ~~SW¼ of NW¼~~				~~2.90~~	"			30			30	10					10	
9			SE¼ of NW¼																		
10	Wm. A. & Thos. C. Horner		N. 165' of Lot 8				~~3.50~~	"			90	110		180	60					60	
11			NE¼ of SW¼																		
12			NW¼ of SW¼																		
13			SW¼ of SW¼																		
14			SE¼ of SW¼																		
15																					
16			NE¼ of SE¼																		
17			NW¼ of SE¼																		
18			SW¼ of SE¼																		
19			SE¼ of SE¼																		
20																					
							~~24.35~~				661	2060		2721	907					907	

Valuations by school districts as equalized by Department of Taxation

	Sold for taxes	District No. ..... Rate ..... Mills	District No. ..... Rate ..... Mills	District No. ~~Hwy~~ Rate ~~4.7~~ 22 Mills	District No. ~~Hwy~~ Rate ~~4.7~~ 22 Mills	District No. ..... Rate ..... Mills	District No. ..... Rate ..... Mills	Tax including State Homestead ..... Mills	State Tax on Non-Homestead ~~4.4~~ 4.4 Mills	Special taxes	Total taxes	Paid	When paid (Month Day Year)	Number of Receipt	March Settlement 1951	June Settlement 1951	Penalty	November Settlement 1951	Penalty	Collections to First Monday in January 1952	Penalty	Delinquent on First Monday in January 1952	Penalty	Total Delinquent Tax and Penalty	Remarks
		Dollars	Dollars	Dollars	Dollars	Dollars	Dollars	$ cts.	$ cts.	$ cts.	$ cts.				$ cts.	$ cts.	$ cts.	$ cts.	$ cts.	$ cts.	$ cts.	$ cts.	$ cts.		
1	SOLD FOR TAXES		~~148~~					3160	66		3226	Cancelled - Duplicate Assessment - see line 5 Page 26													32.26 Cancelled
2	SOLD FOR TAXES			345				7882	152		8034											1034			
3			90					1922	40		1962	PAID IN FULL JUN 18 1951		9076				1962	27						
4			84					1794	36		1830	PAID IN FULL MAR 14 1951		3917		1830									
5																									
6	SOLD FOR TAXES		60					1260	26		1306											1306			
7			110					2348	48		2396	2nd Nat'l Pd JUN 18 1951 1st Nat'l Pd MAY 31 1951		9077		109		109				2396	26.36		
8			10					214	04		218														
9																									
10			60					1260	26		1306	PAID IN FULL APR 25 1951		4072		1306									
11																									
12																									
13																									
14																									
15																									
16																									
17																									
18																									
19																									
20																									
			562	345				11998 7882	398		20278					3245		3071				11736		32.26

COOLEY TRAIL DUCK PASS
OAK PARK BEACHES
OAK LAKE BEACH
NEIGHBORHOOD TRIANGLE
REAL BOX FOLD

Assessment Roll and Tax List of Real Property in the Town of Shuron Lake, Cass County, Minnesota, for Taxes for the Year 1950.

Form 5CD

	In Whose Name Assessed	To Whom Transferred	Description of Property: Subdivision	Sec. or Lot	Town or Block	Rng.	Number of Acres of Land: Acres	Tenths	Sch. School District	Indicate Homestead Tax or No	Indicate Agricultural Tax or No	True and Full Valuations: Land Exclusive of Structures and Improvements (Dollars)	Buildings and Other Structures (Dollars)	Machinery Permanently Attached to Real Estate (Dollars)	Total True and Full Value (Dollars)	Assessed Valuations: Rural: Homestead Up to $4,000 20% (Dollars)	Rural: Over $4,000 and Non-Homestead 33⅓% (Dollars)	All Other: Homestead Up to $4,000 25% (Dollars)	All Other: Over $4,000 and Non-Homestead 40% (Dollars)	Machinery Permanently Attached to Real Estate 33⅓% (Dollars)	Total Assessed Value (Dollars)	Total Assessed Value as Equalized by the Board of Review (Dollars)	Final Equalized Value (Dollars)
1	State of Minnesota		NE¼ of NE¼	23	140	26			Cass														
2	State of Minnesota		NW¼ of NE¼																				
3	Jena Mining Co.		SW¼ of NE¼				40			No		270			270		90				90		
4	" "		SE¼ of NE¼				40			"		330			330		110				110		
5																							
6	State of Minnesota		NE¼ of NW¼																				
7	State of Minnesota		NW¼ of NW¼																				
8	State of Minnesota		SW¼ of NW¼																				
9	State of Minnesota		SE¼ of NW¼																				
10																							
11	State of Minnesota		NE¼ of SW¼																				
12	State of Minnesota		NW¼ of SW¼																				
13	State of Minnesota		SW¼ of SW¼																				
14	State of Minnesota		SE¼ of SW¼																				
15																							
16	Jena Mining Co.		NE¼ of SE¼				40			"		270			270		90				90		
17	State of Minnesota		NW¼ of SE¼																				
18	State of Minnesota		SW¼ of SE¼																				
19	State of Minnesota		SE¼ of SE¼																				
20																							
							120					870			870		290				290		

	Sold for Taxes	Valuations by School Districts as Equalized by Department of Taxation: District No. / Rate (Mills)	District No. / Rate (Mills)	District No. / Rate (Mills)	District No. / Rate (Mills)	District No. / Rate (Mills)	District No. / Rate (Mills)	Tax including State Homestead (Mills)	State Tax on Non-Homestead (Mills)	Special Taxes	Total Taxes		Paid	When Paid: Month Day Year	Number of Receipt	March Settlement 1951	June Settlement 1951	Penalty	November Settlement 1951	Penalty	Collections to First Monday in January 1952	Penalty	Delinquent on First Monday in January 1952	Total Delinquent Tax and Penalty	Remarks
		Dollars	Dollars	Dollars	Dollars	Dollars	Dollars	$ cts.	$ cts.	$ cts.	$ cts.					$ cts.	$ cts.	$ cts.	$ cts.	$ cts.	$ cts.	$ cts.	$ cts.	$ cts.	
1												1													
2												2													
3			90					1722	40		1962	3	2nd Half Paid 1st Half Paid	OCT 31 1951 MAY 31 1951	15779 11262		981		981						
4			110					2348	48		2396	4	2nd Half Paid 1st Half Paid	OCT 31 1951 MAY 31 1951	15779 11262		1198		1198						
5												5													
6												6													
7												7													
8												8													
9												9													
10												10													
11												11													
12												12													
13												13													
14												14													
15												15													
16			90					1722	40		1962	16	2nd Half Paid 1st Half Paid	OCT 31 1951 MAY 31 1951	15779 11262		981		981						
17												17													
18												18													
19												19													
20												20													
			290					6192	128		6320						3160		3160						

COOLEY TRAIL DUCK PASS
OAK PARK BEACHES
OAK LAKE BEACH
HICKWOOD TRACK
FIRE BOX FOLD

Assessment Roll and Tax List of Real Property in the Town of Thunder Lake, Cass County, Minnesota, for Taxes for the Year 1950.

Form 5CD

	IN WHOSE NAME ASSESSED	TO WHOM TRANSFERRED		DESCRIPTION OF PROPERTY: SUBDIVISION	Sec. or Lot	Town or Block	Rng.	Number of Acres of Land (Acres 100ths)	Sec. School District	Indicate Homestead Tax or No	Indicate Agricultural Tax or No	TRUE AND FULL VALUATIONS: LAND Exclusive of Structures and Improvements (Dollars)	BUILDINGS and Other Structures (Dollars)	MACHINERY Permanently Attached to Real Estate (Dollars)	TOTAL True and Full Value (Dollars)	ASSESSED VALUATIONS: RURAL: Homestead Up to $4,000 20% (Dollars)	RURAL: Over $4,000 and Non-Homestead 33⅓% (Dollars)	ALL OTHER: Homestead Up to $4,000 25% (Dollars)	ALL OTHER: Over $4,000 and Non-Homestead 40% (Dollars)	MACHINERY Permanently Attached to Real Estate 33⅓% (Dollars)	TOTAL ASSESSED VALUE (Dollars)	Total Assessed Value as Equalized by the Board of Review (Dollars)	FINAL EQUALIZED VALUE (Dollars)
	State of Minnesota		1	NE¼ of NE¼	24	140	26		Un														
	State of Minnesota		2	NW¼ of NE¼																			
	State of Minnesota		3	SW¼ of NE¼																			
	State of Minnesota		4	SE¼ of NE¼																			
			5																				
	State of Minnesota		6	NE¼ of NW¼																			
	State of Minnesota		7	NW¼ of NW¼																			
	State of Minnesota		8	SW¼ of NW¼																			
	State of Minnesota		9	SE¼ of NW¼																			
			10																				
	Jena Mining Co.		11	NE¼ of SW¼				40		Yes		270			270		90				90		
	" "		12	NW¼ of SW¼				40		"		270			270		90				90		
	" "		13	SW¼ of SW¼				40		"		270			270		90				90		
	" "		14	SE¼ of SW¼				40		"		270			270		90				90		
			15																				
	State of Minnesota		16	NE¼ of SE¼																			
	State of Minnesota		17	NW¼ of SE¼																			
	State of Minnesota		18	SW¼ of SE¼																			
	State of Minnesota		19	SE¼ of SE¼																			
			20																				
								160				1080			1080		360				360		

	SOLD FOR TAXES	VALUATIONS BY SCHOOL DISTRICTS AS EQUALIZED BY DEPARTMENT OF TAXATION: District No. ..... Rate ..... Mills (Dollars)	District No. ..... Rate ..... Mills (Dollars)	District No. Un Rate 24.5 Mills (Dollars)	District No. ..... Rate ..... Mills (Dollars)	District No. ..... Rate ..... Mills (Dollars)	District No. ..... Rate ..... Mills (Dollars)	Tax including State Homestead ..... Mills ($ cts.)	State Tax on Non-Homestead 4.4 ..... Mills ($ cts.)	SPECIAL TAXES ($ cts.)	TOTAL TAXES ($ cts.)		PAID	WHEN PAID: Month Day Year	Number of Receipt	March Settlement 1951 ($ cts.)	June Settlement 1951 ($ cts.)	Penalty ($ cts.)	November Settlement 1951 ($ cts.)	Penalty ($ cts.)	Collections to First Monday in January 1952 ($ cts.)	Penalty ($ cts.)	Delinquent on First Monday in January 1952 ($ cts.)	Total Delinquent Tax and Penalty ($ cts.)	REMARKS
1												1												
2												2												
3												3												
4												4												
5												5												
6												6												
7												7												
8												8												
9												9												
10												10												
11			90				1.922	40 ✓			1962	11	2nd Half Paid	OCT 31 1951	157 77		981		981					
													1st Half Paid	MAY 31 1951	1263									
12			90				1.922	40 ✓			1962	12	2nd Half Paid	OCT 31 1951	157 77		981		981					
													1st Half Paid	MAY 31 1951	1263									
13			90				1.922	40 ✓			1962	13	2nd Half Paid	OCT 31 1951	157 77		981		981					
													1st Half Paid	MAY 31 1951	1263									
14			90				1.922	40 ✓			1962	14	2nd Half Paid	OCT 31 1951	157 77		981		981					
													1st Half Paid	MAY 31 1951	1263									
15												15												
16												16												
17												17												
18												18												
19												19												
20												20												
			360				76 88	16			7848						3924		3924					

COOLEY TRAIL DUCK PASS
OAK PARK BEACHES
OAK LAWN BEACH NEIGHBORHOOD BEACHES
BIG BOX POND

Assessment Roll and Tax List of Real Property in the Town of Thunder Lake, Cass County, Minnesota, for Taxes for the Year 1950.

Form 3CD

	In whose name assessed	To whom transferred	Description of property: Subdivision	Sec. or Lot	Town or Block	Rng.	Number of Acres of Land: Acres	100ths	No. School District	Indicate Homestead Tax or No	Indicate Agricultural Tax or No	True and Full Valuations: Land Exclusive of Structures and Improvements (Dollars)	Buildings and Other Structures (Dollars)	Machinery Permanently Attached to Real Estate (Dollars)	Total True and Full Value (Dollars)	Assessed Valuations: Rural: Homestead Up to $4,000 20% (Dollars)	Rural: Over $4,000 and Non-Homestead 33⅓% (Dollars)	All Other: Homestead Up to $4,000 25% (Dollars)	All Other: Over $4,000 and Non-Homestead 40% (Dollars)	Machinery Permanently Attached to Real Estate 33⅓% (Dollars)	Total Assessed Value (Dollars)	Total Assessed Value as Equalized by the Board of Review (Dollars)	Final Equalized Value (Dollars)
1	State of Minnesota		NE¼ of NE¼	25	140	36				Un													
2	State of Minnesota		NW¼ of NE¼																				
3	State of Minnesota		SW¼ of NE¼																				
4	State of Minnesota		SE¼ of NE¼																				
5																							
6	State of Minnesota		NE¼ of NW¼																				
7	State of Minnesota		NW¼ of NW¼																				
8	State of Minnesota		SW¼ of NW¼																				
9	State of Minnesota		SE¼ of NW¼																				
10																							
11	State of Minnesota		NE¼ of SW¼																				
12	State of Minnesota		NW¼ of SW¼																				
13	State of Minnesota		SW¼ of SW¼																				
14	State of Minnesota		SE¼ of SW¼																				
15																							
16	State of Minnesota		NE¼ of SE¼																				
17	State of Minnesota		NW¼ of SE¼																				
18	State of Minnesota		SW¼ of SE¼																				
19	State of Minnesota		SE¼ of SE¼																				
20																							

	Sold for Taxes	Valuations by School Districts as Equalized by Department of Taxation: District No. ..... Rate ..... Mills (Dollars)	District No. ..... Rate ..... Mills (Dollars)	District No. ..... Rate ..... Mills (Dollars)	District No. ..... Rate ..... Mills (Dollars)	District No. ..... Rate ..... Mills (Dollars)	District No. ..... Rate ..... Mills (Dollars)	Tax including State Homestead ..... Mills ($ cts.)	State Tax on Non-Homestead ..... Mills ($ cts.)	Special Taxes ($ cts.)	Total Taxes ($ cts.)		Paid	When Paid: Month Day Year	Number of Receipt	March Settlement 1951 ($ cts.)	June Settlement 1951 ($ cts.)	Penalty ($ cts.)	November Settlement 1951 ($ cts.)	Penalty ($ cts.)	Collections to First Monday in January 1952 ($ cts.)	Penalty ($ cts.)	Delinquent as First Monday in January 1952 ($ cts.)	Total Delinquent Tax and Penalty ($ cts.)	Remarks
1												1													
2												2													
3												3													
4												4													
5												5													
6												6													
7												7													
8												8													
9												9													
10												10													
11												11													
12												12													
13												13													
14												14													
15												15													
16												16													
17												17													
18												18													
19												19													
20												20													

COOLEY TRAIL DUCK PASS
OAK PARK BEACHES
OAK LAND BEACH-LINCHOOD TERRACE
PINE BOX COLONY

Assessment Roll and Tax List of Real Property in the Town of Thunder Lake, Cass County, Minnesota, for Taxes for the Year 1950.

Form 5CD

	In Whose Name Assessed	To Whom Transferred	Description of Property: Subdivision	Sec. or Lot	Town or Block	Rng.	Number of Acres of Land (Acres, 100ths)	No. School District	Indemnity Homestead Tax or No	Indemnity Agricultural Tax or No	True and Full Valuations: Land Exclusive of Structures and Improvements (Dollars)	Buildings and Other Structures (Dollars)	Machinery Permanently Attached to Real Estate (Dollars)	Total True and Full Value (Dollars)	Assessed Valuations: Rural: Homestead Up to $4,000 20% (Dollars)	Rural: Over $4,000 and Non-Homestead 33⅓% (Dollars)	All Other: Homestead Up to $4,000 25% (Dollars)	All Other: Over $4,000 and Non-Homestead 40% (Dollars)	Machinery Permanently Attached to Real Estate 33⅓% (Dollars)	Total Assessed Value (Dollars)	Total Assessed Value as Equalized by Board of Review (Dollars)	Final Equalized Value (Dollars)
1	Melvin J. & Velma E. Smith		NE¼ of NE¼	26	140	26	40	Unorg			275	330		605	121					121		
2	"	"	NW¼ of NE¼				40		"		390	390		780	78					78		
3	State of Minnesota		SW¼ of NE¼																			
4	State of Minnesota		SE¼ of NE¼																			
5																						
6	State of Minnesota		NE¼ of NW¼																			
7	State of Minnesota		NW¼ of NW¼																			
8	State of Minnesota		SW¼ of NW¼																			
9	State of Minnesota		SE¼ of NW¼																			
10																						
11	State of Minnesota		NE¼ of SW¼																			
12	Edna Draeger Trustee Government Grantee W.H.A. Swan Grantor		N½ of NW¼ of SW¼				20		Yes		100			100	20					20		
13	J. B. Draeger " " " " "		SW¼ of SW¼				40		"		300			300	60					60		
14	State of Minnesota		SE¼ of SW¼																			
15	Lester & Daisy Sanders		N½ of NW¼ of SW¼				20		"		200	410		610	122					122		
16	State of Minnesota		NE¼ of SE¼																			
17	State of Minnesota		NW¼ of SE¼																			
18	State of Minnesota		SW¼ of SE¼																			
19	State of Minnesota		SE¼ of SE¼																			
20																						
							160				1265	740		2005	401					401		

	Sold for Taxes	Valuations by School Districts as Equalized by Department of Taxation: District No. ..... Rate ..... Mills	District No. ..... Rate ..... Mills	District No. NW Rate 42.4 Mills	District No. ..... Rate ..... Mills	District No. ..... Rate ..... Mills	District No. ..... Rate ..... Mills	Tax including State Homestead ..... Mills	State Tax on Non-Homestead 4.0 ..... Mills	Special Taxes	Total Taxes	Paid	When Paid: Month Day Year	Number of Receipt	March Settlement 1951	June Settlement 1951	Penalty	November Settlement 1951	Penalty	Collections to First Monday in January 1952	Penalty	Delinquent on First Monday in January 1952	Total Delinquent Tax and Penalty	Remarks
		Dollars	Dollars	Dollars	Dollars	Dollars	Dollars	$ cts.	$ cts.	$ cts.	$ cts.				$ cts.	$ cts.	$ cts.	$ cts.	$ cts.	$ cts.	$ cts.	$ cts.	$ cts.	
1	SOLD FOR TAXES		121					25.82			258.2											2582		
2	SOLD FOR TAXES		78					16.66			166.6											1666		
3																								
4																								
5																								
6																								
7																								
8																								
9																								
10																								
11																								
12			20					4.26			4.26	PAID IN FULL	APR 11 1951	4452		4.26								
13			60					12.80			12.80	PAID IN FULL	APR 11 1951	4452		12.80								
14												Balance Paid	DEC 6 1951	4846										
												Part Paid	OCT 3 1951	4511										
15			122					26.04			26.04	Part Paid	MAY 3 1951	4477		13.04		9.28		3.72				Bal. due 3.72
16																								
17																								
18																								
19																								
20																								
			401					85.58			855.8					30.10		9.28		3.72		42.48		

COOLEY TRAIL DUCK PASS
OAK PARK BEACHES
OAK LAND BEACH
HICKORY TERRACE
PINE BOY POINT

Assessment Roll and Tax List of Real Property in the Town of Thunder Lake, Cass County, Minnesota, for Taxes for the Year 1950.

Form 5CD

	In Whose Name Assessed	To Whom Transferred	Description of Property: Subdivision	Sec. or Lot	Town or Block	Rng.	Number of Acres of Land: Acres	Tenths	No. School District	Indicate Homestead Tax by H	Indicate Agricultural Tax by A	True and Full Valuations: Land Exclusive of Structures and Improvements (Dollars)	Buildings and Other Structures (Dollars)	Machinery Permanently Attached to Real Estate (Dollars)	Total True and Full Value (Dollars)	Assessed Valuations: Rural: Homestead Up to $4,000 20% (Dollars)	Rural: Over $4,000 and Non-Homestead 33⅓% (Dollars)	All Other: Homestead Up to $4,000 25% (Dollars)	All Other: Over $4,000 and Non-Homestead 40% (Dollars)	Machinery Permanently Attached to Real Estate 33⅓% (Dollars)	Total Assessed Value	Total Assessed Value as Equalized by the Board of Review (Dollars)	Final Equalized Value (Dollars)
1	State of Minnesota		NE¼ of NE¼	87	140	26																	
2	State of Minnesota		NW¼ of NE¼																				
3	Carl E. Peterson		N. 132' of S. 462' of S½ of NE¼ of Lot 3 ~~SW¼ of NW¼~~ (Block 7 add)				9			Yes		180			180		60				60		
4	John & Ada Toreen		S. 100' of N. 528' of Lot 4 ~~SW¼ of NW¼~~				1	50		"		90			90		30				30		
5	Charles W. & Joyce E. Glass		N. 428' of Lot 4				6	50		Yes		120			120	24					24		
6	Walter A. Niemi		~~NW¼ of NW¼~~ Lot 1				37	85		Yes		300			300		100				100		
7	Clifford H. & Hazelle C. Thomas		Lot 2 less 500'x520'N. Side ~~NW¼ of NW¼~~ 500'x320'				13	60		Yes		170			170	34					34		
8	Geo. C. & Nellie M. May		Lot 3 less 1.75 ac. ~~SW¼ of NW¼~~				26	25		Yes		380	562		942		314				314		
9	Frank W. & Viola Regab		1750'x528' of S½ of NE¼ of ~~SW¼ of NW¼~~ Lot 4				21	60		Yes		340	705		1045	209					209		
10	Charles W. & Joyce E. Glass		1.75 ac. of Lot 3				1	75		"		30			30	6					6		
11	John & Ada Toreen		S. 100' of N. 528' of W½ of NE¼ ~~SW¼ of NW¼~~				3			Yes		90			90		30				30		
12	Ludwig J. & Burlie S. Tampe		~~NW¼ of NW¼~~ Lot 6				13			"		890	1356		1746		582				582		
13	Edward E. & Josephine E. Potter		~~SW¼ of NW¼~~ Lot 7				4	75		"		120			120		40				40		
14	Daisy S. Coffey		~~SW¼ of NW¼~~ Lot 8				1	60		"		50	772		822		274				274		
15	Charles W. & Joyce E. Glass		N. 428' of W½ of NE¼				13			Yes		120			120	24					24		
16	Willis & Ada H. Copeman		S. 4 rds. of Lot 5 & all of ~~NW¼ of NW¼~~ NE¼ of SE¼				5			Yes		261			261		87				87		
17			NW¼ of SW¼																				
18	J. B. Drager		Lot 9 less 15 acres ~~SW¼ of NW¼~~				29	30		Yes		600	580 / 681 Cabins		1861	236	227				463		
19	John & Ada Toreen		S. 100' of N. 528' of SE¼ of NE¼ ~~SW¼ of NW¼~~				3			Yes		45	120		165		55				55		
20	Charles W. & Joyce E. Glass		N. 428' of SE¼ of NE¼				13			Yes		180	300 / 849 Cabins		1329	96	283				379		
							203	70				3466	5925		9391	629	2082				2711		

Continued on next page

	Sold for Taxes	Valuations by School Districts as Equalized by Department of Taxation: District No. ..... Rate ..... Mills	District No. 2 Rate 21.5 Mills	District No. ..... Rate ..... Mills	District No. 2 Rate 22 Mills	District No. ..... Rate ..... Mills	District No. ..... Rate ..... Mills	Tax including State Homestead ..... Mills	State Tax on Non-Homestead 4.4 Mills	Special Taxes	Total Taxes		Paid	When Paid: Month Day Year	Number of Receipt	March Settlement 1951	June Settlement 1951	Penalty	November Settlement 1951	Penalty	Collections to First Monday in January 1952	Penalty	Delinquent on First Monday in January 1952	Total Delinquent Tax and Penalty	Remarks
		Dollars	Dollars	Dollars	Dollars	Dollars	Dollars	$ cts.	$ cts.	$ cts.	$ cts.					$ cts.	$ cts.	$ cts.	$ cts.	$ cts.	$ cts.	$ cts.	$ cts.	$ cts.	
1												1													
2												2													
3		60						12 80	26		13 06	3	PAID IN FULL	MAY 1 8 1951	6378		13 06								
													2nd Half Paid	AUG 3 0 1951	7933				3 27						
4		30						6 40	14		6 54	4	1st Half Paid	JUL 2 5 1951	7474				3 27	10					
5	SOLD FOR TAXES	H 24						5 12			5 12	5	PAID IN FULL	NOV 2 3 1951	4537						5 12	41			
6		100						21 34	44		21 78	6	1st Half Paid	MAY 2 9 1951	7937		10 89						10 89	2 11 98	Estimated Penalty
7		H 34						7 26			7 26	7	1st Half Paid	MAY 3 1 1951	9465		3 63						3 63	2 3 99	
8		314						67 02	1 38		68 40	8	PAID IN FULL	MAY 7 1951	5982		68 40								
9		H 209						44 62			44 62	9	PAID IN FULL	MAY 8 1951	6257		44 62								
10	SOLD FOR TAXES	H 6						1 21			1 21	10	PAID IN FULL	NOV 2 3 1951	4537						1 21	10			
11		30						6 40	14		6 54	11	1st Half Paid	JUL 2 5 1951	7474				3 27	10					
													2nd Half Paid	OCT 3 1 1951	1335				3 27						
12		582						124 24	2 56		126 80	12	1st Half Paid	MAY 1 8 1951	6457		63 40		63 40						Paid Under Protest
13		40						8 54	18		8 72	13	PAID IN FULL	MAY 1 6 1951	6451		8 72								
14		274						58 50	1 20		59 70	14	PAID IN FULL	MAR 1 6 1951	3976		59 70								
15	SOLD FOR TAXES	H 24						5 12			5 12	15	PAID IN FULL	NOV 2 3 1951	4537						5 12	41			
16		87						18 58	38		18 96	16	PAID IN FULL	MAY 2 1 1951	7381		18 96								
17												17													
18				H 230																					
				827				105 78	1 00		106 78	18	PAID IN FULL	APR 1 1 1951	4457		106 78								
													2nd Half Paid	AUG 3 0 1951	7933				5 77						
19		55						11 74	24		11 98	19	1st Half Paid	JUL 2 5 1951	7474				5 77	48					
20	SOLD FOR TAXES			H 90																					
				283				96 60	1 24		97 84	20	PAID IN FULL	NOV 2 3 1951	4537						97 84	7 03			
		H 297		H 332																					
		1572		510				398 96	9 16		600 52						378 16		8 46		99 86		14 52		
		1869		842				192 38																	

COOLEY TRAIL DUCK PASS | OAK PARK BEACHES | OAK LAKE BEACH | LEDGEWOOD PROMENADE | NOT TO SCALE

Form 5CD



Line	In whose name assessed	To whom transferred	Description	Acres	Value	Rural Homestead Up to $4,000 20%	Rural Over $4,000 and Non-Homestead 33⅓%	All Other Homestead Up to $4,000 25%	All Other Over $4,000 and Non-Homestead 40%	Machinery Permanently Attached to Real Estate 33⅓%	Total Assessed Value	Total Amount Value as Equalized by the Board of Review	Final Equalized Value
					Dollars	Dollars	Dollars	Dollars	Dollars	Dollars	Dollars	Dollars	Dollars
1	Electra Thrall				120		40				40		
2	" "				90		30				30		
3	Louise A. McMullen				432		144				144		
4	Percy & Katherine Baab				150		50				50		
5													
6	Elmer & Bessie Vollrath				455	76	25				101		
7	State of Minnesota												
8	Agnor C. Knudson				501		167				167		
9	Andrew & Lillian A. Danielson				390		130				130		
10	Ernest B. Swanson				180		60				60		
11	S. O. Severson	"	NW¼ of SW¼	"	300		100				100		
12			NW¼ of SW¼										
13	Willis Coperman & Alta H. Coperman		N. 463' of S. 505' of Lot 5 ~~SW¼ of NW¼~~	5 50	660		220				220		
14	" " " "		N. 462' of S. 503' of NE¼ of SE¼ ~~SW¼ of NW¼~~	14	120		40				40		
15	J. C. White		N. 80' of S. 608' of NE¼ of SE¼ & of Lot 5	4	120		40				40		
16			NW¼ of SW¼										
17	Walter H. Mortenson		N. 450' of Lot 9 ~~NW¼ of SW¼~~	15	740/740		185	600 740 2 cabins			391		
18			SW¼ of SW¼										
19			SE¼ of SW¼										
20													
					12872		2555	2450			5005		
						283	1280				1563		

Continued on next page

Line	Sold for taxes	Valuations by school districts as equalized by department of taxation: District No. ..... Rate ..... Mills	District No. ..... Rate ..... Mills	District No. ..... Rate ..... Mills	District No. ..... Rate ..... Mills	District No. ..... Rate ..... Mills	District No. ..... Rate ..... Mills	Tax including State Homestead ..... Mills	State Tax on Non-Homestead 4.6 ..... Mills	Special taxes	Total taxes		Paid	When paid	Number of Receipt	March Settlement 1951	June Settlement 1951	Penalty	November Settlement 1951	Penalty	Collections to First Monday in January 1952	Penalty	Delinquent on First Monday in January 1952	Total Delinquent Tax and Penalty	Remarks
		Dollars	Dollars	Dollars	Dollars	Dollars	Dollars	$ cts.	$ cts.	$ cts.	$ cts.			Month Day Year		$ cts.	$ cts.	$ cts.	$ cts.	$ cts.	$ cts.	$ cts.	$ cts.	$ cts.	
1			40					184	18		872	1	PAID IN FULL	MAY 1 0 1951	5999		872								
2			30					140	14		654	2	PAID IN FULL	MAY 1 0 1951	5999		654								
3			144					3074	64		3138	3	2nd Half Paid 1st Half Paid	OCT. 1 3 1951 MAY 1 0 1951	6025 6002		1569		1569					
4			50					1068	22		1090	4	PAID IN FULL	FEB 1 9 1951	2276	1090									
5												5													
6			476 25					2156	12		2168	6	PAID IN FULL	MAY 3 1 1951	7466		2168								
7												7													
8			167					3564	74		3638	8	2nd Half Paid 1st Half Paid	OCT 2 7 1951 MAY 3 1 1951	7401 6672		1817		1817					
9			130					2776	57		2834	9	PAID IN FULL	MAY 3 1 1951	10954		2834								
10			60					1280	26		1306	10	2nd Half Paid. 1st Half Paid	OCT 2 7 1951 MAY 3 1 1951	13733 7449		653		653					
11			100					2134	44		2178	11	PAID IN FULL	MAY 2 4 1951	7998		2178								
12												12													
13			220					4696	96		4792	13	PAID IN FULL	MAY 2 1 1951	7371		4792								
14			40					854	18		872	14	PAID IN FULL	MAY 2 1 1951	7371		872								
15			40					854	18		872	15	PAID IN FULL APR 20 1951		4761		872								
16												16													
17	SOLD FOR TAXES		157 234					1934	102		2036	17												2036	
18												18													
19												19													
20												20													
		+ 76 104 1182	157 234 391					23986 1934	566		38450					1090	17283		4041					9036	

COOLEY TRAIL DUCK PASS
OAK PARK ESTATES
OAK LAKE ESTATES
LAKEWOOD ESTATES
THE SOUTH

Assessment Roll and Tax List of Real Property in the [illegible] of Thunder Lake,

Form 5CD

	In Whose Name Assessed	To Whom Transferred	Description of Property: Subdivision	Sec. or Lot	Town. or Block	Rng.	Number of Acres of Land: Acres	Hdths	No. School District	Indicate Homestead Tax or No	Indicate Agricultural Tax or No	True and Full Valuations: Land Exclusive of Structures and Improvements (Dollars)	Buildings and Other Structures (Dollars)	Machinery Permanently Attached to Real Estate (Dollars)	Total True and Full Value (Dollars)	Assessed Valuations: Rural: Homestead Up to $4,000 20% (Dollars)	Rural: Over $4,000 and Non-Homestead 33⅓% (Dollars)	All Other: Homestead Up to $4,000 25% (Dollars)	All Other: Over $4,000 and Non-Homestead 40% (Dollars)	Machinery Permanently Attached to Real Estate 33⅓% (Dollars)	Total Assessed Value (Dollars)	Total Assessed Value at Equalized by the Board of Review (Dollars)	Final Equalized Value (Dollars)
1	Electra Thrall		N. 150' of S. 740' of Lot 5 NW¼NW¼	27	140	36	3	00	Cass	No		120			120		40				40		
2	" "		N. 152' of S. 740' of NE¼ of SE¼ NW¼NW¼				4	00	"			90			90		30				30		
3	Louise A. McMullen		4 acs. of NE¼ of SE¼ & 4 acs. of Lot 5 & 2 acs. of Lot 4 SW¼NW¼				10	00	"			300	132		432		144				144		
4	Percy & Katherine Baab		about 10 acs. of 2½ of NE¼ & 4½ NE¼ of SE¼ & Lots 4 & 5 SE¼NW¼				10	00	"			150			150		50				50		
5																							
6	Elmer & Bessie Vollroth		5.5 acs. of NE¼ of SE¼ of Lots NW¼NW¼ 4 & 5				5	50	Cass	Yes		150	280 75 Cabin		455	76	25				101		
7	State of Minnesota		10 acs. of NE¼ of SE¼ of Lots SW¼NW¼ 4 & 5																				
8	Agnor C. Knudson		20 acs. of S½ of NE¼ of Lot 4 NW¼NW¼				20			No		300	201		501		167				167		
9	Andrew & Lillian A. Danielson		N. 350' of S. 990' of Lot 5 & NW¼NW¼ NE¼ of SE¼				13	32	"			390			390		130				130		
10	Ernest B. Swanson		500' x 820' in SW cor. of Lot 2				9	40	"			180			180		60				60		
11	S. O. Severson		S. 500' of N. 1320' of Lot 2 NW¼NW¼				15		"			300			300		100				100		
12			NW¼ of SW¼																				
13	Willis Coperman & Alta H. Coperman		N. 463' of S. 595' of Lot 5 SW¼NW¼				5	50	"			150	510		660		220				220		
14	" " " "		N. 462' of S. 523' of NE¼ of SE¼ SW¼NW¼				14		"			120			120		40				40		
15	J. C. White		N. 80' of S. 608' of NE¼ of SE¼ & of Lot 5				4		"			120			120		40				40		
16			NE¼ of SE¼																				
17	Walter H. Mortenson		N. 250' of Lot 9 NW¼NW¼				15		Cass	Yes		185	600 702 Cabin		1487	157	234				391		
18			SW¼ of SE¼																				
19			SE¼ of SE¼																				
20																							
							128 72					2555	2450		5005	233	1280				1513		

Continued on next page

	Sold for Taxes	Valuations by School Districts as Equalized by Department of Taxation: District No. ..... Rate ..... Mills	District No. ..... Rate ..... Mills	District No. 157 Rate 22.5 Mills	District No. 234 Rate 22.5 Mills	District No. ..... Rate ..... Mills	District No. ..... Rate ..... Mills	Tax including State Homestead ..... Mills	State Tax on Non-Homestead 40 Mills	Special Taxes	Total Taxes	Paid	When Paid (Month Day Year)	Number of Receipt	March Settlement 1951	June Settlement 1951	Penalty	November Settlement 1951	Penalty	Collections to First Monday in January 1952	Penalty	Delinquent on First Monday in January 1952	Total Delinquent Tax and Penalty	Remarks
		Dollars	Dollars	Dollars	Dollars	Dollars	Dollars																	
1			40					54	18		72	PAID IN FULL	MAY 19 1951	5999		72								
2			30					40	14		54	PAID IN FULL	MAY 19 1951	5999		54								
3			144					30 74	64		31 38	2nd Half Paid 1st Half Paid	OCT 1 3 1951	6725 6002		1568		156						
4			50					10 68	22		10 90	PAID IN FULL	FEB 19 1951	2276	10 90									
5																								
6			476 25					21 56	12		21 68	PAID IN FULL	MAY 31 1951	7486		21 68								
7																								
8			167					35 64	74		36 38	2nd Half Paid 1st Half Paid	OCT 1 1 1951 MAY 8 1951	6081 6672		18 19		1819						
9			130					27 76	57		28 34	PAID IN FULL 2nd Half Paid	MAY 31 1951 OCT 2 7 1951	7486 6733		28 34								
10			60					12 80	26		13 06	1st Half Paid	MAY 31 1951	7499		653		653						
11			100					21 34	44		21 78	PAID IN FULL	MAY 24 1951	7798		21 78								
12																								
13			220					46 96	96		47 92	PAID IN FULL	MAY 21 1951	7351		47 92								
14			40					8 54	18		8 72	PAID IN FULL	MAY 21 1951	7351		8 72								
15			40					8 54	18		8 72	PAID IN FULL APR 20 1951		4761		8 72								
16																								
17	SOLD FOR TAXES			157 234				89 34	1 02		90 36											90 36		
18																								
19																								
20																								
			476 1046 1522	157 234 391				239 86 89 34	5 66		384 50				10 90	1283		4041				9036		

Form 5CD

	In whose name assessed	To whom transferred	Description of property: Subdivision	Sec. or Lot	Town or Block	Rng.	Number of Acres of Land (Acres)	(100ths)	No. School District	Indicate Homestead Tax or No	Indicate Agricultural Tax or No	True and Full Valuations: Land Exclusive of Structures and Improvements	Buildings and Other Structures	Machinery Permanently Attached to Real Estate	Total True and Full Value	Assessed Valuations: Rural: Homestead Up to $4,000 20%	Rural: Over $4,000 and Non-Homestead 33⅓%	All Other: Homestead Up to $4,000 25%	All Other: Over $4,000 and Non-Homestead 40%	Machinery Permanently Attached to Real Estate 33⅓%	Total Assessed Value	Total Assessed Value as Equalized by the Board of Review	Final Equalized Value
												Dollars	Dollars	Dollars	Dollars	Dollars	Dollars	Dollars	Dollars	Dollars	Dollars	Dollars	Dollars
1	C. H. Thomas		Lot 1 less N. 75' & less ~~NE¼ of NW¼~~ S. 500'	28	140	26	75		Unfgd			30	410		440	88					88		
	" "		Lot 2 less S. 500' of that part lying E. of 16th line ~~NW¼ of NW¼~~				46	90		"		420			420	84					84		
	Arnold H. Moas		~~SW¼ of NW¼~~ Lot 3				50	40		"		500			500	100					100		
	" "		~~SE¼ of NW¼~~ Lot 4				9	90		"		250	860		1110	222					222		
	Clifford H. & Hazelle C. Thomas		N. 75' of Lot 1				1			"		30			30	6					6		
	State of Minnesota		NE¼ of NW¼																				
	State of Minnesota		NW¼ of NW¼																				
	State of Minnesota		SW¼ of NW¼																				
	State of Minnesota		SE¼ of NW¼																				
	Ernest B. Swanson		S. 500' of Lot 1				75			Yes		30	147		177		59				59		
	State of Minnesota		NE¼ of SW¼																				
	State of Minnesota		NW¼ of SW¼																				
	State of Minnesota		SW¼ of SW¼																				
	State of Minnesota		SE¼ of SW¼																				
	~~Frank & Ruby Graham~~		S. 200' of that part of Lot 2 lying E. of 16th line				1	50		"		45			45		15				15		
	Arnold H. Moas		~~NW¼ of SW¼~~ Lot 5				23	85		Yes		400			400	80					80		
	" "		NW¼ of SE¼				40			"		320			320	64					64		
	State of Minnesota		SW¼ of SE¼																				
	Clifford H. Thomas		~~SE¼ of SE¼~~ Lot 6				39	85		Yes		330			330		110				110		
20																							
							214	90				2355	1419		3772	644	184				828		

Continued on next page

Valuations by School Districts as Equalized by Department of Taxation

	Sold for Taxes	District No. ..... Rate ..... Mills	District No. ..... Rate ..... Mills	District No. 1 Rate 21.7 Mills	District No. ..... Rate ..... Mills	District No. ..... Rate ..... Mills	District No. ..... Rate ..... Mills	Tax including State Homestead ..... Mills	State Tax on Non-Homestead 4.4 Mills	Special Taxes	Total Taxes	Paid	When Paid	Number of Receipt	March Settlement 1951	June Settlement 1951	Penalty	November Settlement 1951	Penalty	Collections to First Monday in January 1952	Penalty	Delinquent on First Monday in January 1952	Total Delinquent Tax and Penalty	Remarks
		Dollars	Dollars	Dollars	Dollars	Dollars	Dollars	$ cts.	$ cts.	$ cts.	$ cts.		Month Day Year		$ cts.	$ cts.	$ cts.	$ cts.	$ cts.	$ cts.	$ cts.	$ cts.	$ cts.	
1	SOLD FOR TAXES		H 88					1878			1878	1st Half Paid	MAY 31 1951	9465		939						939	7033	
2			H 84					1794			1794	1st Half Paid 2nd Half Paid	MAY 31 1951 OCT 31 1951	9465 14312		897						897	987	
3			H 100					2134			2134	1st Half Paid 2nd Half Paid	MAY 31 1951 OCT 31 1951	9465 14313		1067		1067						
4			H 222					4746			4746	1st Half Paid 2nd Half Paid	MAY 31 1951 OCT 31 1951	9465 14313		2373		2373						
5	SOLD FOR TAXES		H 6					128			128	1st Half Paid	MAY 31 1951	9465		64						64		
6																								
7																								
8																								
9												2nd Half Paid	OCT 27 1951	15733										
10			59					1260	26		1286	1st Half Paid	MAY 31 1951	9499		643		643						
11																								
12																								
13																								
14																								
15			15					320	06		326	PAID IN FULL	APR 30 1951	5404		326								
16			H 80					1708			1708	2nd Half Paid 1st Half Paid	OCT 31 1951 MAY 31 1951	14312 9498		854		854						
17			H 64					1366			1366	2nd Half Paid 1st Half Paid	OCT 31 1951 MAY 31 1951	14312 9498		683		683						
18																								
19			110					2348	48		2396	1st Half Paid	MAY 31 1951	9465		1198						1198	1318	
20			644 184 828					17676	80		17756					9041		5617				3048		

Assessment Roll and Tax List of Real Property in the Town of Thunder Lake, Cass County, Minnesota, for Taxes for the Year 1950.

Form 5CD

	In whose name assessed	To whom transferred	Description of property: Subdivision	Sec. or Lot	Town or Block	Rng.	Number of Acres of Land (Acres / 100ths)	No. School District	Indicate Homestead Yes or No	Indicate Agricultural Yes or No	True and Full Valuations: Land Exclusive of Structures and Improvements (Dollars)	Buildings and Other Structures (Dollars)	Machinery Permanently Attached to Real Estate (Dollars)	Total True and Value (Dollars)	Assessed Valuations: Rural: Homestead Up to $4,000 20% (Dollars)	Rural: Over $4,000 Homestead 33⅓% (Dollars)	All Other: Homestead Up to $4,000 25% (Dollars)	All Other: Over $4,000 and Non-Homestead 40% (Dollars)	Machinery Permanently Attached to Real Estate 33⅓% (Dollars)	Total Assessed Value (Dollars)	Total Assessed Value as Equalized by the Board of Review (Dollars)	Final Equalized Value (Dollars)
1	State of Minnesota		NE¼ of NE¼	29	140	26		Un														
2	State of Minnesota		NW¼ of NE¼																			
3	State of Minnesota		SW¼ of NE¼																			
4	State of Minnesota		SE¼ of NE¼																			
5																						
6	State of Minnesota		NE¼ of NW¼																			
7	~~Fred Bartle~~ Joseph B. Seaman		NW¼ of NW¼				40	No			240			240		80				80		
8	" " "		SW¼ of NW¼				40	"			240			240		80				80		
9	State of Minnesota		SE¼ of NW¼																			
10																						
11	State of Minnesota		NE¼ of SW¼																			
12	State of Minnesota		NW¼ of SW¼																			
13	State of Minnesota		SW¼ of SW¼																			
14	State of Minnesota		SE¼ of SW¼																			
15																						
16	State of Minnesota		NE¼ of SE¼																			
17	State of Minnesota		NW¼ of SE¼																			
18	State of Minnesota		SW¼ of SE¼																			
19	State of Minnesota		SE¼ of SE¼																			
20																						
							80				480			480		160				160		

Continued on next page

	Sold for Taxes	Valuations by School Districts as Equalized by Department of Taxation: District No. ..... Rate ..... Mills (Dollars)	District No. ..... Rate ..... Mills (Dollars)	District No. 2 Rate 26.5 Mills (Dollars)	District No. ..... Rate ..... Mills (Dollars)	District No. ..... Rate ..... Mills (Dollars)	District No. ..... Rate ..... Mills (Dollars)	Tax including State Homestead ..... Mills ($ cts.)	State Tax on Non-Homestead 4.5 ..... Mills ($ cts.)	Special Taxes ($ cts.)	Total Taxes ($ cts.)	Paid	When Paid (Month Day Year)	Number of Receipt	March Settlement 1951 ($ cts.)	June Settlement 1951 ($ cts.)	Penalty	November Settlement 1951 ($ cts.)	Penalty	Collections to First Monday in January 1952 ($ cts.)	Penalty	Delinquent on First Monday in January 1952 ($ cts.)	Total Delinquent Tax and Penalty ($ cts.)	Remarks
1																								
2																								
3																								
4																								
5																								
6																								
7		~~40~~ 42 Abate #4896						~~8.96~~ 8.96	~~18~~ 18		~~9.44~~ 9.44	PAID IN FULL	MAY 31 1951	9470		17.44				Refund W.#95879 9-6-51 $16.60				8.20 Abated
8		~~40~~ 42 " "						~~8.96~~ 8.96	~~18~~ 18		~~9.44~~ 9.44	PAID IN FULL	MAY 31 1951	9470		17.44								8.20 Abated
9																								
10																								
11																								
12																								
13																								
14																								
15																								
16																								
17																								
18																								
19																								
20																								
				160				34.16	72		34.88					34.88								16.60

COOKLY TRAIL DUCK PASS
OAK PARK HEIGHTS
OAK LAKE BEACH
LINDEWOOD TRAILER
HILL ROY POINT

Assessment Roll and Tax List of Real Property in the Town of Thunder Lake, Cass County, Minnesota, for Taxes for the Year 1950.

Form 54CD

	In Whose Name Assessed	To Whom Transferred	Description of Property: Subdivision	Sec. or Lot	Town or Block	Rng.	Number of Acres of Land (Acres / 100ths)	No. School District	Indicate Homestead Tax or No	Indicate Agricultural Tax or No	True and Full Valuations: Land Exclusive of Structures and Improvements (Dollars)	Buildings and Other Structures (Dollars)	Machinery Permanently Attached to Real Estate (Dollars)	Total True and Full Value (Dollars)	Assessed Valuations: Rural: Homestead Up to $4,000 20% (Dollars)	Rural: Over $4,000 and Non-Homestead 33⅓% (Dollars)	All Other: Homestead Up to $4,000 25% (Dollars)	All Other: Over $4,000 and Non-Homestead 40% (Dollars)	Machinery Permanently Attached to Real Estate 33⅓% (Dollars)	Total Assessed Value (Dollars)	Total Assessed Value as Equalized by the Board of Review (Dollars)	Final Equalized Value (Dollars)
1	~~Fred Barth~~ Joseph B. Seaman		NE¼ of NE¼	30	140	26	40	Unorg			240			240		80				80		
2	State of Minnesota		NW¼ of NE¼																			
3	State of Minnesota		SW¼ of NE¼																			
4	~~Fred Barth~~ Joseph B. Seaman		SE¼ of NE¼				40		"		321			321		107				107		
5																						
6	State of Minnesota		NE¼ of NW¼																			
7	State of Minnesota		~~NW¼ of NW¼~~ Lot 1																			
8	State of Minnesota		~~SW¼ of NW¼~~ Lot 2																			
9	State of Minnesota		SE¼ of NW¼																			
10																						
11	State of Minnesota		NE¼ of SW¼																			
12	State of Minnesota		~~NW¼ of SW¼~~ Lot 3																			
13	State of Minnesota		~~SW¼ of SW¼~~ Lot 4																			
14	State of Minnesota		SE¼ of SW¼																			
15																						
16	State of Minnesota		NE¼ of SE¼																			
17	State of Minnesota		NW¼ of SE¼																			
18	State of Minnesota		SW¼ of SE¼																			
19	State of Minnesota		SE¼ of SE¼																			
20																						
							80				561			561		187				187		

	Sold for Taxes	Valuations by School Districts as Equalized by Department of Taxation: District No. ..... Rate ..... Mills (Dollars)	District No. ..... Rate ..... Mills (Dollars)	District No. 4 Rate 47 / 50 Mills (Dollars)	District No. ..... Rate ..... Mills (Dollars)	District No. ..... Rate ..... Mills (Dollars)	District No. ..... Rate ..... Mills (Dollars)	Tax including State Homestead ..... Mills ($ cts.)	State Tax on Non-Homestead 1.4% ..... Mills ($ cts.)	Special Taxes ($ cts.)	Total Taxes ($ cts.)		Paid	When Paid: Month Day Year	Number of Receipt	March Settlement 1951 ($ cts.)	June Settlement 1951 ($ cts.)	Penalty ($ cts.)	November Settlement 1951 ($ cts.)	Penalty ($ cts.)	Collections to First Monday in January 1952 ($ cts.)	Penalty ($ cts.)	Delinquent on First Monday in January 1952 ($ cts.)	Total Delinquent Tax and Penalty ($ cts.)	Remarks
1				47 / 50	Abate #4896			896 / 1701	18 / 36		917 / 1737	1	PAID IN FULL	MAY 31 1951	9470		1744		Refund W. #95879		96-51		8.20	8.20 Abated
2												2													
3				58 / 107	Abate #4896			1238 / 2224	28 / 48		1266 / 2272	3	PAID IN FULL	MAY 31 1951	9470		2332		Refund W. #95879		96-51		10.66	10.66 Abated
4												4													
5												5													
6												6													
7												7													
8												8													
9												9													
10												10													
11												11													
12												12													
13												13													
14												14													
15												15													
16												16													
17												17													
18												18													
19												19													
20												20													
				187				3992	84		4076						4076								16.96

COUNTY TRUE DUCK PASS
OAK PARK HEIGHTS
OAK LAWN BEACH NEIGHBORHOOD
THE PARKS
FOUR SOUTH

Assessment Roll and Tax List of Real Property in the Town of Thunder Lake, Cass County, Minnesota, for Taxes for the Year 1950.

Form 5CD

	In Whose Name Assessed	To Whom Transferred	Description of Property: Subdivision	Sec. or Lot	Town or Block	Rng.	Number of Acres of Land (Acres / 100ths)	Sch. School District	Indicate Homestead Tax or No	Indicate Agricultural Tax or No	True and Full Valuations: Land Exclusive of Structures and Improvements (Dollars)	Buildings and Other Structures (Dollars)	Machinery Permanently Attached to Real Estate (Dollars)	Total True and Full Value (Dollars)	Assessed Valuations: Rural: Homestead Up to $4,000 20% (Dollars)	Rural: Over $4,000 and Non-Homestead 33⅓% (Dollars)	All Other: Homestead Up to $4,000 25% (Dollars)	All Other: Over $4,000 and Non-Homestead 40% (Dollars)	Machinery Permanently Attached to Real Estate 33⅓% (Dollars)	Total Assessed Value (Dollars)	Total Assessed Value as Equalized by the Board of Review (Dollars)	Final Equalized Value (Dollars)
1	State of Minnesota		NE¼ of NE¼	31	140	26		54														
2	State of Minnesota		NW¼ of NE¼																			
3	State of Minnesota		SW¼ of NE¼																			
4	State of Minnesota		SE¼ of NE¼																			
5																						
6	State of Minnesota		NE¼ of NW¼																			
7	State of Minnesota		~~NW¼ of NW¼~~ Lot 1																			
8	State of Minnesota		~~SW¼ of NW¼~~ Lot 2																			
9	State of Minnesota		SE¼ of NW¼																			
10																						
11	State of Minnesota		NE¼ of SW¼																			
12	State of Minnesota		~~NW¼ of SW¼~~ Lot 3																			
13	Thomas L. Mc Guire		~~SW¼ of SW¼~~ Lot 4				23.33		No		300	70		370		130				130		
14	State of Minnesota		~~SE¼ of SW¼~~ Lot 5																			
15																						
16	State of Minnesota		NE¼ of SE¼																			
17	State of Minnesota		NW¼ of SE¼																			
18	State of Minnesota		SW¼ of SE¼																			
19	State of Minnesota		SE¼ of SE¼																			
20																						
							23.33				300	70		370		130				130		

	Sold for Taxes	Valuations by School Districts as Equalized by Department of Taxation: District No. ..... Rate ..... Mills	District No. ..... Rate ..... Mills	District No. 54 Rate 212 Mills	District No. ..... Rate ..... Mills	District No. ..... Rate ..... Mills	District No. ..... Rate ..... Mills	Tax including State Homestead ..... Mills ($ cts.)	State Tax on Non-Homestead 40 ..... Mills ($ cts.)	Special Taxes ($ cts.)	Total Taxes ($ cts.)		Paid	When Paid: Month	Day	Year	Number of Receipt	March Settlement 1951 ($ cts.)	June Settlement 1951 ($ cts.)	Penalty ($ cts.)	November Settlement 1951 ($ cts.)	Penalty ($ cts.)	Collections to First Monday in January 1952 ($ cts.)	Penalty ($ cts.)	Delinquent on First Monday in January 1952 ($ cts.)	Total Delinquent Tax and Penalty ($ cts.)	Remarks
1												1															
2												2															
3												3															
4												4															
5												5															
6												6															
7												7															
8												8															
9												9															
10												10															
11												11															
12												12															
13	SOLD FOR TAXES			130				27.76	58		2134	13													2834		
14												14															
15												15															
16												16															
17												17															
18												18															
19												19															
20												20															
				130				27.76	58		2134														2834		

COOLEY FALL BOOK PAGE
TOTAL PAGE REMARKS
COOLEY FALL BOOK
CROWSTON COMPANY
TOTAL BOOK FOLIO

Assessment Roll and Tax List of Real Property in the Town of Thunder Lake, Cass County, Minnesota, for Taxes for the Year 1950.

Form 5CD

	In whose name assessed	To whom transferred	Description of property: Subdivision	Sec. or Lot	Town or Block	Rng.	Number of Acres of Land: Acres	Hdths	No. School District	Indicate Homestead or No	Indicate Agricultural or No	True and Full Valuations: Land Exclusive of Structures and Improvements	Buildings and Other Structures	Machinery Permanently Attached to Real Estate	Total True and Full Value	Assessed Valuations: Rural: Homestead Up to $4,000 20%	Rural: Over $4,000 and Non-Homestead 33⅓%	All Other: Homestead Up to $4,000 25%	All Other: Over $4,000 and Non-Homestead 40%	Machinery Permanently Attached to Real Estate 33⅓%	Total Assessed Value	Total Assessed Value Equalized by the Board of Review	Final Equalized Value
												Dollars	Dollars	Dollars	Dollars	Dollars	Dollars	Dollars	Dollars	Dollars	Dollars	Dollars	Dollars
1	Nauklus Land Co.		NE¼ of NE¼	32	140	26	40		Un	No	No	270			270		90				90		
2	Bert & H. R. Sabin & Tom Hall		NW¼ of NE¼				40		"			270			270		90				90		
3	Nauklus Land Co.		SW¼ of NE¼				40		"			270			270		90				90		
4	Bert & H. R. Sabin & Tom Hall		SE¼ of NE¼				40		"			330			330		110				110		
5																							
6	Nauklus Land Co.		NE¼ of NW¼				40		"			270			270		90				90		
7	" "		NW¼ of NW¼				40		"			270			270		90				90		
8	" "		SW¼ of NW¼				40		"			270			270		90				90		
9	" "		SE¼ of NW¼				40		"			360			360		120				120		
10	Axel G. & Vendela Nelson		W. 150' of E. 365' of the part of Lot 3 W. of meander corner				4	50	"			120			120		40				40		
11	State of Minnesota		NE¼ of SW¼																				
12	State of Minnesota		NW¼ of SW¼																				
13	State of Minnesota		SW¼ of SW¼																				
14	Bert & Myrtle M. Sabin		~~SE¼ of SW¼~~ Lot 1				39	60		No		330			330		110				110		
15	Gilbert R. & Lois C. Sabin & Tom & Evelyn E. Hall		W. 300' + E. 720' of Lot 3				27	35	"			300			300		100				100		
16	Bert & H. R. Sabin & Tom Hall		NE¼ of SE¼				40		"			270			270		90				90		
17	Bert & Myrtle M. Sabin		NW¼ of SE¼				40		"			330			330		110				110		
18	" "		~~SW¼ of SE¼~~ Lot 2				39	47	"			300			300		100				100		
19	Don Krahlan		Lot 2 Less W. 300' + E. 720' + Less W. 300' of the 265' lying S. of the meander Cor.				1	50	"			45	90		135		45				45		
20	Vendela & Axel G. Nelson		W. 150' of E. 215' of the part of Lot 3 lying W. of meander corner				4	50	"			75			75		25				25		
							511	94				4090	90		4170		1390				1390		

	Sold for Taxes	Valuations by School Districts as Equalized by Department of Taxation: District No. Rate ..... Mills	District No. Rate ..... Mills	District No. 1 Rate 22.2 Mills	District No. Rate ..... Mills	District No. Rate ..... Mills	District No. Rate ..... Mills	Tax including State Homestead ..... Mills	State Tax on Non-Homestead 4.4 Mills	Special Taxes	Total Taxes		Paid	When Paid	Number of Receipt	March Settlement 1951	June Settlement 1951	Penalty	November Settlement 1951	Penalty	Collections to First Monday in January 1952	Penalty	Delinquent on First Monday in January 1952	Total Delinquent Tax and Penalty	Remarks
		Dollars	Dollars	Dollars	Dollars	Dollars	Dollars	$ cts.	$ cts.	$ cts.	$ cts.			Month Day Year		$ cts.	$ cts.	$ cts.	$ cts.	$ cts.	$ cts.	$ cts.	$ cts.	$ cts.	
1	SOLD FOR TAXES		90					1922	40		1962	1												1962	
2	SOLD FOR TAXES		90					1922	40		1962	2	PAID IN FULL	MAY 25 1951	8029		1962								
3	SOLD FOR TAXES		90					1922	40		1962	3												1962	
4	SOLD FOR TAXES		110					2348	48		2396	4	PAID IN FULL	MAY 25 1951	8029		2396								
5												5													
6	SOLD FOR TAXES		90					1922	40		1962	6												1962	
7	SOLD FOR TAXES		90					1922	40		1962	7												1962	
8	SOLD FOR TAXES		90					1922	40		1962	8												1962	
9	SOLD FOR TAXES		120					2562	52		2614	9												2614	
10			40					854	18		872	10	PAID IN FULL	FEB 28 1951	4441	872									
11												11													
12												12													
13												13													
14			110					2348	48		2396	14	PAID IN FULL	MAY 25 1951	8029		2396								
15			100					2134	44		2178	15	Balance Due / Paid Paid	OCT 26 1951 / MAY 31 1951	9467		1100		108						Bal due $10.78
16			90					1922	40		1962	16	PAID IN FULL	MAY 25 1951	8029		1962								
17			110					2348	48		2396	17	PAID IN FULL	MAY 25 1951	8029		2396								
18			100					2134	44		2178	18	PAID IN FULL	MAY 25 1951	8029		2178								
19	SOLD FOR TAXES		45					960	20		980	19												980	
20			25					534	12		546	20	PAID IN FULL	FEB 28 1951	4441	546									
			1390					29676	614		30290					1418	14370		108					13464	

COUNTY TRIAL TUNE PASS

OAK PARK HEIGHTS

OAK LAND BEACH LINDERWOOD TOWNSITE

FOUR MILE POINT

Assessment Roll and Tax List of Real Property in the Town of Thunder Lake, Cass County, Minnesota, for Taxes for the Year 1950.

Form 5CD

	In Whose Name Assessed	To Whom Transferred	Description of Property: Subdivision	Sec. or Lot	Town or Block	Rng.	Number of Acres of Land: Acres	Tenths	Sec. School District	Indicate Homestead Tax as Yes or No	Indicate Agricultural Tax as Yes or No	True and Full Valuations: Land Exclusive of Structures and Improvements (Dollars)	Buildings and Other Structures (Dollars)	Machinery Permanently Attached to Real Estate (Dollars)	Total True and Full Value (Dollars)	Assessed Valuations: Rural: Homestead Up to $4,000 20% (Dollars)	Rural: Over $4,000 and Non-Homestead 33⅓% (Dollars)	All Other: Homestead Up to $4,000 25% (Dollars)	All Other: Over $4,000 and Non-Homestead 40% (Dollars)	Machinery Permanently Attached to Real Estate 33⅓% (Dollars)	Total Assessed Value	Total Assessed Value as Equalized by the Board of Review (Dollars)	Final Equalized Value (Dollars)
1	State of Minnesota		NE¼ of NE¼	33	140	36			Cass														
2	State of Minnesota		NW¼ of NE¼																				
3	State of Minnesota		SW¼ of NE¼																				
4	State of Minnesota		SE¼ of NE¼																				
5																							
6	State of Minnesota		NE¼ of NW¼																				
7	State of Minnesota		NW¼ of NW¼																				
8	State of Minnesota		SW¼ of NW¼																				
9	State of Minnesota		SE¼ of NW¼																				
10																							
11	State of Minnesota		NE¼ of SW¼																				
12	State of Minnesota		NW¼ of SW¼																				
13	State of Minnesota		SW¼ of SW¼																				
14	State of Minnesota		SE¼ of SW¼																				
15																							
16	State of Minnesota		NE¼ of SE¼																				
17	State of Minnesota		NW¼ of SE¼																				
18	State of Minnesota		SW¼ of SE¼																				
19	State of Minnesota		SE¼ of SE¼																				
20																							

	Sold for Taxes	Valuations by School Districts as Equalized by Department of Taxation: District No. ..... Rate ..... Mills (Dollars)	District No. ..... Rate ..... Mills (Dollars)	District No. ..... Rate ..... Mills (Dollars)	District No. ..... Rate ..... Mills (Dollars)	District No. ..... Rate ..... Mills (Dollars)	District No. ..... Rate ..... Mills (Dollars)	Tax including State Homestead ..... Mills ($ cts.)	State Tax on Non-Homestead ..... Mills ($ cts.)	Special Taxes ($ cts.)	Total Taxes ($ cts.)		Paid	When Paid: Month Day Year	Number of Receipt	March Settlement 1951 ($ cts.)	June Settlement 1951 ($ cts.)	Penalty ($ cts.)	November Settlement 1951 ($ cts.)	Penalty ($ cts.)	Collections to First Monday in January 1952 ($ cts.)	Penalty ($ cts.)	Delinquent on First Monday in January 1952 ($ cts.)	Total Delinquent Tax and Penalty ($ cts.)	Remarks
1												1													
2												2													
3												3													
4												4													
5												5													
6												6													
7												7													
8												8													
9												9													
10												10													
11												11													
12												12													
13												13													
14												14													
15												15													
16												16													
17												17													
18												18													
19												19													
20												20													

COOLEY TRAIL DUSK PASS
OAK PARK HEIGHTS
OAK LAND BEACH NEIGHBORHOOD TEMPLE
FOUR BOY POINT

Assessment Roll and Tax List of Real Property in the Town of Thunder Lake, Cass County, Minnesota, for Taxes for the Year 1950.

	In Whose Name Assessed	To Whom Transferred	Description of Property: Subdivision	Sec. or Lot	Town or Block	Rng.	Number of Acres of Land (Acres / 100ths)	No. School District	Tax Canceled Tax or No	Tax Canceled Agricultural Tax or No	True and Full Valuations: Land Exclusive of Structures and Improvements	Buildings and Other Structures	Machinery Permanently Attached to Real Estate	Total True and Full Value	Assessed Valuations: Rural: Homestead Up to $4,000 20%	Rural: Over $4,000 and Non-Homestead 33⅓%	All Other: Homestead Up to $4,000 25%	All Other: Over $4,000 and Non-Homestead 40%	Machinery Permanently Attached to Real Estate 33⅓%	Total Assessed Value as Equalized by the Board of Review	Total Assessed Value	Final Equalized Value
							Acres / 100ths				Dollars	Dollars	Dollars	Dollars	Dollars	Dollars	Dollars	Dollars	Dollars	Dollars	Dollars	Dollars
1	Daisy L. Coffey		~~NW¼ of NW¼~~ Lot 1	34	140	26	40 10	Tw.	Yes		480			480		160				160		
2	" "		~~NW¼ of NW¼~~ Lot 2				24 50		"		220	80		300		100				100		
3	" "		SW¼ of NE¼				40		"		321			321		107				107		
4	Ambrose Bottineau		E½ of SE¼ of NE¼				20		"		210			210		70				70		
5																						
	L. I. & Florence Sheppard		Lot 3 less N. 300' & less 200' along Lake in SW Cor. of Lot 3				84 89		"		270	420		690		230				230		
7	John R. & James A. Rolfe		~~NW¼ of NW¼~~ Lot 4				33 24		"		450	222		672		224				224		
8	State of Minnesota		SW¼ of NW¼																			
9	State of Minnesota		SE¼ of NW¼																			
10	Daisy L. Coffey		N. 300' of Lot 3				3 18		"		90			90		30				30		
11	State of Minnesota		NE¼ of SW¼																			
12	State of Minnesota		NW¼ of SW¼																			
13	State of Minnesota		SW¼ of SW¼																			
14	State of Minnesota		SE¼ of SW¼																			
15	Ambrose Bottineau		N½ of SE¼ of NE¼				20		"		210	60		270		90				90		
16	Franklin M. Diedrich		NE¼ of SE¼				40		Yes		370	880		1250	250					250		
17	" "		NW¼ of SE¼				40		"		480			480	96					96		
18	Emmett Todd		SW¼ of SE¼				40		"		400			400	80					80		
19	Lillie Todd		SE¼ of SE¼				40		"		305	720		1025	205					205		
20	Emmett W. Hansen		200' along Lake in SW Corner of Lot 3				2 18		Yes		65	220		285		95				95		
							361 09				3871	2602		6473	631	1106				1737		

	Sold for Taxes	Validations by School Districts as Equalized by Department of Taxation: District No. / Rate / Mills	Tax including State Homestead	State Tax on Non-Homestead 4.4 Mills	Special Taxes	Total Taxes	Paid	When Paid (Month Day Year)	Number of Receipt	March Settlement 1951	June Settlement 1951	Penalty	November Settlement 1951	Penalty	Collections to First Monday in January 1952	Penalty	Delinquent on First Monday in January 1952	Total Delinquent Tax and Penalty	Remarks
		Dollars	$ cts.	$ cts.	$ cts.	$ cts.				$ cts.	$ cts.	$ cts.	$ cts.	$ cts.	$ cts.	$ cts.	$ cts.	$ cts.	
1		160	3416	70		3486	PAID IN FULL	MAR 17 1951	3976		3486								
2		100	2134	44		2178	PAID IN FULL	MAR 17 1951	3976		2178								
3		107	2284	48		2332	PAID IN FULL	MAR 17 1951	3976		2332								
4	SOLD FOR TAXES	70	1494	30		1524	2nd Half Paid / 1st Half Paid	OCT 22 1951 / MAY 16 1951	13513 / 7015		762		762						
5																			
6		230	4910	100		5012	PAID IN FULL	APR 30 1951	5407		5012								
7		224	4782	98		4880	1st Half Paid	MAY 22 1951	7431		2440								244 of 2614 Paid Under Protest
8																			
9																			
10		30	640	14		654	PAID IN FULL	MAR 17 1951	3976		654								
11																			
12																			
13																			
14																			
15		90	1922	40		1962	2nd Half Paid / 1st Half Paid	OCT 22 1951 / MAY 16 1951	13513 / 7015		781		781						
16	SOLD FOR TAXES	H250	5336			5336	Balance Paid / Part Paid	OCT 31 1951 / MAY 31 1951	14347 / 11505		3786		3786						~~Bal. due $36.86~~
17	SOLD FOR TAXES	H 96	2050			2050	Balance Paid / Part Paid	OCT 31 1951 / MAY 31 1951	14347 / 11505										
18		H 80	1708			1708	PAID IN FULL	MAY 31 1951	11477		1708								
19		H205	4376			4376	Balance Paid / Part Paid	OCT 31 1951 / MAY 24 1951	14347 / 11477		2206		2176						~~Bal. due $21.76~~
20	SOLD FOR TAXES	95	2028	42		2070	1st Half Paid	JUL 25 1951	11477		1035	31	1035						
		H61 / 1106 / 1737	37068	488		37568					25453		8640						3475

Assessment Roll and Tax List of Real Property in the Town of Thunder Lake, Cass County, Minnesota, for Taxes for the Year 1950.

Form 5CD

	In Whose Name Assessed	To Whom Transferred	Description of Property: Subdivision	Sec. or Lot	Town or Block	Rng.	Number of Acres of Land: Acres	100ths	No. School District	Indicate Homestead Tax or No	Indicate Agricultural Tax or No	True and Full Valuations: Land Exclusive of Structures Improvements (Dollars)	Buildings and Other Structures (Dollars)	Machinery Permanently Attached to Real Estate (Dollars)	Total True and Full Value (Dollars)	Assessed Valuations: Rural: Homestead Up to $4,000 20% (Dollars)	Rural: Over $4,000 and Non-Homestead 33⅓% (Dollars)	All Other: Homestead Up to $4,000 25% (Dollars)	All Other: Over $4,000 and Non-Homestead 40% (Dollars)	Machinery Permanently Attached to Real Estate 33⅓% (Dollars)	Total Assessed Value (Dollars)	Total Assessed Value Equalized by the Board of Review (Dollars)	Final Equalized Value (Dollars)
1	State of Minnesota		NE¼ of NE¼	35	140	26			Un.														
2	State of Minnesota		NW¼ of NE¼																				
3	State of Minnesota		SW¼ of NE¼																				
4	State of Minnesota		SE¼ of NE¼																				
5																							
6	~~J. B. Dragger~~ Pat Kavanaugh Grandall Wm. A. Susie Grandall		NE¼ of NW¼				40		Gd			280			280	56					56		
7	" " " " "		NW¼ of NW¼				40		"			280			280	56					56		
8	James J. Flynn		SW¼ of NW¼				40		Vo			330			330		110				110		
9	" "		SE¼ of NW¼				40		"			330			330		110				110		
10																							
11	J. W. + Eva Riddle		NE¼ of SW¼				40		Vo			270			270		90				90		
12	" "		NW¼ of SW¼				40		"			270			270		90				90		
13	" "		SW¼ of SW¼				40		"			270			270		90				90		
14	" "		SE¼ of SW¼				40		"			270			270		90				90		
15																							
16	State of Minnesota		NE¼ of SE¼																				
17	State of Minnesota		NW¼ of SE¼																				
18	State of Minnesota		SW¼ of SE¼																				
19	State of Minnesota		SE¼ of SE¼																				
20																							
							320					2300			2300	112	580				692		

Valuations by School Districts as Equalized by Department of Taxation

	Sold for Taxes	District No. ..... Rate ..... Mills (Dollars)	District No. ..... Rate ..... Mills (Dollars)	District No. 2A Rate 42 Mills (Dollars)	District No. ..... Rate ..... Mills (Dollars)	District No. ..... Rate ..... Mills (Dollars)	District No. ..... Rate ..... Mills (Dollars)	Tax including State Homestead ..... Mills ($ cts.)	State Tax on Non-Homestead 4.5 Mills ($ cts.)	Special Taxes ($ cts.)	Total Taxes ($ cts.)	Paid	When Paid: Month Day Year	Number of Receipt	March Settlement 1951 ($ cts.)	June Settlement 1951 ($ cts.)	Penalty ($ cts.)	November Settlement 1951 ($ cts.)	Penalty ($ cts.)	Collections to First Monday in January 1952 ($ cts.)	Penalty ($ cts.)	Delinquent on First Monday in January 1952 ($ cts.)	Total Delinquent Tax and Penalty ($ cts.)	Remarks
1																								
2																								
3																								
4																								
5																								
6			#56					11.96			11.96	PAID IN FULL	APR 11 1951	4752		23.92								
7			#56					11.96			11.96	PAID IN FULL	APR 11 1951											
8	SOLD FOR TAXES		110					23.41	41		23.96											23.96		
9	SOLD FOR TAXES		110					23.41	41		23.96											23.96		
10																								
11			90					19.22	40		19.62	PAID IN FULL	OCT 3 1951					19.62						
12			90					19.22	40		19.62	PAID IN FULL	OCT 3 1951					19.62						
13			90					19.22	40		19.62	PAID IN FULL	OCT 3 1951	4389				19.62	1.52					
14			90					19.22	40		19.62	PAID IN FULL	OCT 3 1951					19.62						
15																								
16																								
17																								
18																								
19																								
20																								
			#112 580 692					147.76	2.56		150.32					23.92		78.48				47.92		

COOLEY TRAIL DUCK PASS
OAK PARK BEACHES
OAK LAWN BEACH
LAKEWOOD TERRACE
FOX BOY POINT

Assessment Roll and Tax List of Real Property in the Town of Thunder Lake,

Form 5CD

	IN WHOSE NAME ASSESSED	TO WHOM TRANSFERRED	DESCRIPTION OF PROPERTY: SUBDIVISION	Sec. or Lot	Town or Block	Rng.	Number of Acres of Land: Acres	Mills	No. School District	Individual Homestead Tax or No	Individual Agricultural Tax or No	TRUE AND FULL VALUATIONS: LAND Exclusive of Structures Improvements	BUILDINGS and Other Structures	MACHINERY Permanently Attached to Real Estate	TOTAL True and Full Value	ASSESSED VALUATIONS: RURAL: Homestead Up to $4,000 20%	Over $4,000 and Non-Homestead 33⅓%	ALL OTHER: Homestead Up to $4,000 25%	Over $4,000 and Non-Homestead 40%	MACHINERY Permanently Attached to Real Estate 33⅓%	TOTAL ASSESSED VALUE	Total Assessed Value as Equalized by the Board of Review	FINAL EQUALIZED VALUE
												Dollars	Dollars	Dollars	Dollars	Dollars	Dollars	Dollars	Dollars	Dollars	Dollars	Dollars	Dollars
1	State of Minnesota		NE¼ of NE¼	36	140	26			Un.														
2	State of Minnesota		NW¼ of NE¼																				
3	State of Minnesota		SW¼ of NE¼																				
4	State of Minnesota		SE¼ of NE¼																				
5																							
6	State of Minnesota		NE¼ of NW¼																				
7	State of Minnesota		NW¼ of NW¼																				
8	State of Minnesota		SW¼ of NW¼																				
9	State of Minnesota		SE¼ of NW¼																				
10																							
11	State of Minnesota		NE¼ of SW¼																				
12	State of Minnesota		NW¼ of SW¼																				
13	State of Minnesota		SW¼ of SW¼																				
14	State of Minnesota		SE¼ of SW¼																				
15																							
16	State of Minnesota		NE¼ of SE¼																				
17	State of Minnesota		NW¼ of SE¼																				
18	State of Minnesota		SW¼ of SE¼																				
19	State of Minnesota		SE¼ of SE¼																				
20																							

	SOLD FOR TAXES	VALUATIONS BY SCHOOL DISTRICTS AS EQUALIZED BY DEPARTMENT OF TAXATION: District No.... Rate..... Mills	District No.... Rate..... Mills	District No.... Rate..... Mills	District No.... Rate..... Mills	District No.... Rate..... Mills	District No.... Rate..... Mills	Tax including State Homestead ..... Mills	State Tax on Non-Homestead ..... Mills	SPECIAL TAXES	TOTAL TAXES		PAID	WHEN PAID: Month	Day	Year	Number of Receipt	March Settlement 1951	June Settlement 1951	Penalty	November Settlement 1951	Penalty	Collections to First Monday in January 1952	Penalty	Delinquent on First Monday in January 1952	Total Delinquent Tax and Penalty	REMARKS
		Dollars	Dollars	Dollars	Dollars	Dollars	Dollars	$ cts.	$ cts.	$ cts.	$ cts.							$ cts.	$ cts.	$ cts.	$ cts.	$ cts.	$ cts.	$ cts.	$ cts.	$ cts.	
1												1															
2												2															
3												3															
4												4															
5												5															
6												6															
7												7															
8												8															
9												9															
10												10															
11												11															
12												12															
13												13															
14												14															
15												15															
16												16															
17												17															
18												18															
19												19															
20												20															

COOKSEY TRAIL DUCK PASS
OAK PARK BEACHES
OAK LAWN BEACH
LIGHTHOUSE BEACHES
FOX HOT POINT

Assessment Roll and Tax List of Real Property in the Town of Thunder Lake, Cass County, Minnesota, for Taxes for the Year 1950.

Form SC

COOLEY TRAIL DUCK PASS

	In Whose Name Assessed	To Whom Transferred	Description of Property: Subdivision (Cooley Trail Duck Pass (Park of Lot 3 Sec. 3-140-26))	Sec. or Lot	Town or Block	Reg.	Number of Acres of Land: Acres	100ths	Sec. School District	Indicate Homestead Tax or No	Indicate Non-Homestead Tax or No	True and Full Valuations: Land Exclusive of Structures and Improvements (Dollars)	Buildings and Other Structures (Dollars)	Machinery Permanently Attached to Real Estate (Dollars)	Total True and Full Value (Dollars)	Assessed Valuations: Rural: Homestead Up to $4,000 20% (Dollars)	Rural: Over $4,000 and Non-Homestead 33⅓% (Dollars)	All Other: Homestead Up to $4,000 25% (Dollars)	All Other: Over $4,000 and Non-Homestead 40% (Dollars)	Machinery Permanently Attached to Real Estate 33⅓% (Dollars)	Total Assessed Value	Total Assessed Value as Equalized by the Board of Review (Dollars)	Final Equalized Value (Dollars)
1	Edward J. Kuffel			1					Cass			80	820		850	70					70		
2	Jack & Rose Hayward			2					"			80	500		580	116					116		
3	" " "			3					"			80	100		180	26					26		
4	Grace Danene			4					Pine			80	210		240		80				80		
5	" "			5					"			80			80		10				10		
6	Guy L. Pugh			6					"			80			80		10				10		
7	" "			7					"			80			80		10				10		
8	" "			8					"			80	150		180		60				60		
9	Fred Markwardt & C. L. Anderson			9					"			80	120		150		50				50		
10																							
11																							
12																							
13																							
14																							
15																							
16																							
17																							
18																							
19																							
20																							
												270	1400		1670	202	220				422		

	Sold for Taxes	Valuations by School Districts as Equalized by Department of Taxation: District No. / Rate ... Mills	District No. / Rate ... Mills	District No. / Rate ... Mills	Dollars	Dollars	Dollars	Tax including State Homestead ... Mills (Dollars cts.)	State Tax on Non-Homestead 4.4 Mills (Dollars cts.)	Special Taxes (Dollars cts.)	Total Taxes (Dollars cts.)		Paid	When Paid: Month Day Year	Number of Receipt	March Settlement 1951	June Settlement 1951	Penalty	November Settlement 1951	Penalty	Collections to First Monday in January 1952	Penalty	Delinquent on First Monday in January 1952	Total Delinquent Tax and Penalty	Remarks
1					70			16.00			16.00	1	PAID IN FULL	APR 2 0 1951	4875		16.00								
2					106			24.22			24.22	2	PAID IN FULL	MAY 3 1 1951	7482		24.22								
3					26			5.94			5.94	3	PAID IN FULL	MAY 3 1 1951	7482		5.94								
4					80			18.28	.36		18.64	4	PAID IN FULL	MAY 14 1951	6468		18.64								
5					10			2.28	.04		2.32	5	PAID IN FULL	MAY 14 1951	6468		2.32								
6					10			2.28	.04		2.32	6	PAID IN FULL	APR 3 0 1951	5405		2.32								
7					10			2.28	.04		2.32	7	PAID IN FULL	APR 3 0 1951	5405		2.32								
8					60			13.70	.26		13.96	8	PAID IN FULL	APR 3 0 1951	5405		13.96								
9					50 Rebate 6043			11.40	.22		11.62	9	1st Half Paid	MAY 3 1 1951	8267		5.82						2.34	2.57	3.48 Abated
10												10													
11												11													
12												12													
13												13													
14												14													
15												15													
16												16													
17												17													
18												18													
19												19													
20												20													
					1302 / 880 / 422			9.64	.96		9.86						9.54						2.34		3.48

OAK PARK BEACHES
OAK LAKE BEACH
NEIGHBORHOOD TERRACE
ELM BOY POINT

Form 5C

Assessment Roll and Tax List of Real Property in the Town of Johnson Lake, Cass County, Minnesota, for Taxes for the Year 1950.

	In Whose Name Assessed	To Whom Transferred	Description of Property: Subdivision (Oak Park Beaches (Lots 5-8-9 Sec. 6-140-26))	Sec. or Lot	Town or Block	Rng.	Number of Acres of Land (Acres / 100ths)	No. School District	Indicate Homestead Tax or No	Indicate Agricultural Tax or No	True and Full Valuations: Land Exclusive of Structures and Improvements (Dollars)	Buildings and Other Structures (Dollars)	Machinery Permanently Attached to Real Estate (Dollars)	Total True and Full Value (Dollars)	Assessed Valuations: Rural: Homestead Up to $4,000 20% (Dollars)	Rural: Over $4,000 and Non-Homestead 33⅓% (Dollars)	All Other: Homestead Up to $4,000 25% (Dollars)	All Other: Over $4,000 and Non-Homestead 40% (Dollars)	Machinery Permanently Attached to Real Estate 33⅓% (Dollars)	Total Assessed Value (Dollars)	Total Assessed Value Equalized by the Board of Review (Dollars)	Final Equalized Value (Dollars)
1	Thos. Musick			1	1			un	Yes		30			30	6					6		
2	Carson Musick			2				"			30			30	6					6		
3	" "			3				"			30			30	6					6		
4	" "			4				"			30			30	6					6		
5	" "			5				"			30			30	6					6		
6	" "			6				"			30			30	6					6		
7	" "			7				"			30	175		205	41					41		
8	" "			8				"			30			30	6					6		
9	" "			9				"			30			30	6					6		
10	Oster A. + Emma Storlie			10				"			30			30		10				10		
11	" "			11				"			30			30		10				10		
12	" "			12				"			30			30		10				10		
13	" "			13				"			30			30		10				10		
14	" "			14				"			30	333		363		121				121		
15	" "			15				"			30			30		10				10		
16	" "			16				"			30			30		10				10		
17	Elizabeth Greene + Harriett Dorpke			17				"			30	273		303		101				101		
18	C. M. + Margaret Taylor			18				"			30	330		360		120				120		
19	Ernest + Mildred E. Watkins			19				"			30	351		381		127				127		
20	Herbert E. Erickson		N½ of	20				"			30			30		10				10		
											600	1462		2062	89	539				628		

	Sold for Taxes	Valuations by School Districts as Equalized by Department of Taxation: District No. ..... Rate ..... Mills	District No. ..... Rate ..... Mills	District No. ..... Rate ..... Mills	District No. 1950 Rate 47.25 Mills	District No. ..... Rate ..... Mills	District No. ..... Rate ..... Mills	Tax including State Homestead ..... Mills	State Tax on Non-Homestead 4.4 Mills	Special Taxes	Total Taxes		Paid	When Paid: Month	Day	Year	Number of Receipt	March Settlement 1951	June Settlement 1951	Penalty	November Settlement 1951	Penalty	Collections to First Monday in January 1952	Penalty	Delinquent on First Monday in January 1952	Total Delinquent Tax and Penalty	Remarks
		Dollars	Dollars	Dollars	Dollars	Dollars	Dollars	$ cts.	$ cts.	$ cts.	$ cts.							$ cts.	$ cts.	$ cts.	$ cts.	$ cts.	$ cts.	$ cts.	$ cts.	$ cts.	
1	SOLD FOR TAXES				6			138			138	1													138		
2	SOLD FOR TAXES				6			138			138	2													138		
3	SOLD FOR TAXES				6			138			138	3													138		
4	SOLD FOR TAXES				6			138			138	4													138		
5	SOLD FOR TAXES				6			138			138	5													138		
6	SOLD FOR TAXES				6			138			138	6													138		
7	SOLD FOR TAXES				41			936			936	7													936		
8	SOLD FOR TAXES				6			138			138	8													138		
9	SOLD FOR TAXES				6			138			138	9													138		
10					10			228	04	04	232	10	Balance Paid / Part Paid	OCT 15 / MAY 31	1951 / 1951											
11					10			228	04		232	11	Balance Paid / Part Paid	OCT 15 / MAY 31	1951 / 1951											
12					10			228	04		232	12	Balance Paid / Part Paid	OCT 15 / MAY 31	1951 / 1951											
13					10			228	04		232	13	Balance Paid / Part Paid	OCT 15 / MAY 31	1951 / 1951	(138 90) / (93 10)		2 10		2 10						
14					121			2764	54		2818	14	Balance Paid / Part Paid	OCT 15 / MAY 31	1951 / 1951											~~Bal due $21.00~~
15					10			228	04		232	15	Balance Paid / Part Paid	OCT 15 / MAY 31	1951 / 1951											
16					10			228	04		232	16	Balance Paid / Part Paid	OCT 15 / MAY 31	1951 / 1951											
17					101			2308	44		2352	17	PAID IN FULL	MAY 4	1951	5486		23 52								
18					120			2742	52		2794	18													27 94	30 73	
19					127			2902	56		2958	19	PAID IN FULL	APR 28	1951	5537		29 58									
20					10			228	04		232	20	PAID IN FULL	APR 28	1951	5537		2 32									
					4 89 / 539 / 628			14352	284		14636							76 52		21 00					48 34		

Assessment Roll and Tax List of Real Property in the Town of Thunder Lake, Cass County, Minnesota, for Taxes for the Year 1950.

Form 5C

	In Whose Name Assessed	To Whom Transferred	Description of Property: Subdivision	Sec. or Lot	Town or Block	Reg.	Number of Acres of Land: Acres	100ths	Sec. School District	Indicate Homestead Tax or No	Indicate Agricultural Tax or No	True and Full Valuations: Land Exclusive of Structures and Improvements	Buildings and Other Structures	Machinery Permanently Attached to Real Estate	Total True and Full Value	Assessed Valuations: Rural: Homestead Up to $4,000 20%	Rural: Over $4,000 and Non-Homestead 33⅓%	All Other: Homestead Up to $4,000 25%	All Other: Over $4,000 and Non-Homestead 40%	Machinery Permanently Attached to Real Estate 33⅓%	Total Assessed Value	Total Assessed Value as Equalized by the Board of Review	Final Equalized Value
							Acres	100ths				Dollars	Dollars	Dollars	Dollars	Dollars	Dollars	Dollars	Dollars	Dollars	Dollars	Dollars	Dollars
1	Carl D. Taylor + Grace I. Taylor		Oak Park Beaches N½ of	20	1				Lay	Yes		15			15		5				5		
2	Mabel J. + John C. Lange			21						Yes		30	175		205	41					41		
3	Sidney Olson			22						"		30	160		190	38					38		
4	" "			23						"		30			30	6					6		
5	" "			24						"		30			30	6					6		
6	R. G. + Hattie M. Brown, R. F. + Bessie Perry			25						"		30			30	6					6		
7	" " "			26						"		30			30	6					6		
8	" " "			27						"		60	480		540	108					108		
9	" " "			28						"		60			60	12					12		
10	Raymond O. + Robert N. Campbell			29						Yes		30			30		10				10		
11	" " "			30						"		30			30		10				10		
12	" " "			31						"		30			30		10				10		
13	Ellen L. Elliot			32						"		30			30		10				10		
14	" "			33						"		30			30		10				10		
15	State of Minnesota	(Cont. to Ellen L. Elliot)		34						"		30			30		10				10		
16	State of Minnesota	(" ")		35						"		30			30		10				10		
17	State of Minnesota	(" ")		36						"		30			30		10				10		
18	State of Minnesota		Outlot	8.																			
19																							
20																							
												555	815		1370	223	85				308		

	Sold for Taxes	Valuations by School Districts as Equalized by Department of Taxation: District No. ..... Rate ..... Mills	District No. ..... Rate ..... Mills	District No. ..... Rate ..... Mills	District No. 47 Rate 22 Mills	District No. ..... Rate ..... Mills	District No. ..... Rate ..... Mills	Tax including State Homestead ..... Mills	State Tax on Non-Homestead 4.4 ..... Mills	Special Taxes	Total Taxes	Paid	When Paid: Month	Day	Year	Number of Receipt	March Settlement 1951	June Settlement 1951	Penalty	November Settlement 1951	Penalty	Collections to First Monday in January 1952	Penalty	Delinquent on First Monday in January 1952	Total Delinquent Tax and Penalty	Remarks
		Dollars	Dollars	Dollars	Dollars	Dollars	Dollars	$ cts.	$ cts.	$ cts.	$ cts.						$ cts.	$ cts.	$ cts.	$ cts.	$ cts.	$ cts.	$ cts.	$ cts.	$ cts.	
1	SOLD FOR TAXES				5			1.14	.02		1.16	1												1.16		
2	SOLD FOR TAXES				41			9.36			9.36	2	2nd Half Paid / 1st Half Paid	DEC 4 / MAY 31	1951 / 1951	16246 / 9492		4.68				4.68	.27			
3					38			8.68			8.68	3	PAID IN FULL	MAY 17	1951	6493		8.68								
4					6			1.38			1.38	4	PAID IN FULL	MAY 17	1951	6493		1.38								
5					6			1.38			1.38	5	PAID IN FULL	MAY 17	1951	6493		1.38								
6					6			1.38			1.38	6	PAID IN FULL	MAY 31	1951	9490		1.38								
7					6			1.38			1.38	7	PAID IN FULL	MAY 31	1951	9490		1.38								
8					108			24.68			24.68	8	PAID IN FULL	MAY 31	1951	9490		24.68								
9					12			2.74			2.74	9	PAID IN FULL	MAY 31	1951	9490		2.74								
10					10			2.28	.04		2.32	10	PAID IN FULL	MAY 31	1951	9468		2.32								
11					10			2.28	.04		2.32	11	PAID IN FULL	MAY 31	1951	9468		2.32								
12					10			2.28	.04		2.32	12	PAID IN FULL	MAY 31	1951	9468		2.32								
13	SOLD FOR TAXES				10			2.28	.04		2.32	13												2.32		
14	SOLD FOR TAXES				10			2.28	.04		2.32	14												2.32		
15	SOLD FOR TAXES				10			2.28	.04		2.32	15												2.32		
16	SOLD FOR TAXES				10			2.28	.04		2.32	16												2.32		
17	SOLD FOR TAXES				10			2.28	.04		2.32	17												2.32		
18												18														
19												19														
20												20														
					4223 / 55 / 308			70.36	.34		70.70							53.26				4.68	.27	12.76		

Form 5C

Assessment Roll and Tax List of Real Property in the Town of Thunder Lake, Cass County, Minnesota, for Taxes for the Year 1950.

	In Whose Name Assessed	To Whom Transferred	Description of Property: Subdivision	Sec. or Lot	Town or Block	Rng.	Number of Acres of Land (Acres / 100ths)	Sec. School District	Indicate Homestead or Agricultural Tax or No	Indicate Agricultural Tax or No	True and Full Valuations: Land Exclusive of Structures and Improvements	Buildings and Other Structures	Machinery Permanently Attached to Real Estate	Total True and Full Value	Assessed Valuations: Rural: Homestead Up to $4,000 20%	Rural: Over $4,000 and Non-Homestead 33 1/3%	All Other: Homestead Up to $4,000 25%	All Other: Over $4,000 and Non-Homestead 40%	Machinery Permanently Attached to Real Estate 33 1/3%	Total Assessed Value	Total Assessed Valuation Equalized by the Board of Review	Final Equalized Value
											Dollars	Dollars	Dollars	Dollars	Dollars	Dollars	Dollars	Dollars	Dollars	Dollars	Dollars	Dollars
1	Charles A. Graham	Ada Graham	Oak Park Beaches	1	2			Un	No		30			30		10				10		
2	" "	" "	"	2					"		30			30		10				10		
3	" "	" "	"	3					"		30			30		10				10		
4	" "	" "	"	4					"		30			30		10				10		
5	" "	" "	"	5					"		30			30		10				10		
6	" "	" "	"	6					"		30			30		10				10		
7	" "	" "	"	7					"		30			30		10				10		
8	" "	" "	"	8					"		30			30		10				10		
9	" "	" "	"	9					"		30			30		10				10		
10	" "	" "	"	10					"		30			30		10				10		
11	J. C. Cooper		"	11					"		30			30		10				10		
12	Chas. A. Graham	Ada Graham	"	12					"		30			30		10				10		
13	State of Minnesota		Outlot a																			
14																						
15																						
16																						
17																						
18																						
19																						
20																						
											360			360		120				120		

	Sold for Taxes	Valuations by School Districts as Equalized by Department of Taxation: District No. ..... Rate ..... Mills	District No. ..... Rate ..... Mills	District No. ..... Rate ..... Mills	District No. 2 Rate 41.4 Mills	District No. ..... Rate ..... Mills	District No. ..... Rate ..... Mills	Tax including State Homestead ..... Mills	State Tax on Non-Homestead 1/10 Mills	Special Taxes	Total Taxes		Paid	When Paid: Month Day Year	Number of Receipt	March Settlement 1951	June Settlement 1951	Penalty	November Settlement 1951	Penalty	Collections to First Monday in January 1952	Penalty	Delinquent on First Monday in January 1952	Total Delinquent Tax and Penalty	Remarks
		Dollars	Dollars	Dollars	Dollars	Dollars	Dollars	$ cts.	$ cts.	$ cts.	$ cts.					$ cts.	$ cts.	$ cts.	$ cts.	$ cts.	$ cts.	$ cts.	$ cts.	$ cts.	
1					10			228	04		232	1	PAID IN FULL	APR 17 1951			232								
2					10			228	04		232	2	PAID IN FULL	APR 17 1951			232								
3					10			228	04		232	3	PAID IN FULL	APR 17 1951			232								
4					10			228	04		232	4	PAID IN FULL	APR 17 1951			232								
5					10			228	04		232	5	PAID IN FULL	APR 17 1951			232								
6					10			228	04		232	6	PAID IN FULL	APR 17 1951	4752		232								
7					10			228	04		232	7	PAID IN FULL	APR 17 1951			232								
8					10			228	04		232	8	PAID IN FULL	APR 17 1951			232								
9					10			228	04		232	9	PAID IN FULL	APR 17 1951			232								
10					10			228	04		232	10	PAID IN FULL	APR 17 1951			232								
11					10			228	04		232	11	PAID IN FULL	APR 25 1951	5112		232								
12					10			228	04		232	12	PAID IN FULL	APR 17 1951	4752		232								
13																									
14																									
15																									
16																									
17																									
18																									
19																									
20																									
					120			2736	48		2784						2784								

Assessment Roll and Tax List of Real Property in the Town of Thunder Lake, Cass County, Minnesota, for Taxes for the Year 1950.

Form 5C

	In whose name assessed	To whom transferred	Description of property: Subdivision	Sec. or Lot	Town or Block	Rng.	Number of Acres of Land: Acres	100ths	No. School District	Indicates Homestead Tax or No	Indicates Agricultural Tax or No	True and Full Valuations: Land Exclusive of Structures and Improvements	Buildings and Other Structures	Machinery Permanently Attached to Real Estate	Total True and Full Value	Assessed Valuations: Rural: Homestead Up to $4,000 20%	Rural: Over $4,000 and Non-Homestead 33⅓%	All Other: Homestead Up to $4,000 25%	All Other: Over $4,000 and Non-Homestead 40%	Machinery Permanently Attached to Real Estate 33⅓%	Total Assessed Value	Total Assessed Value Equalized by the Board of Review	Final Equalized Value
												Dollars	Dollars	Dollars	Dollars	Dollars	Dollars	Dollars	Dollars	Dollars	Dollars	Dollars	Dollars
1	John Kohanek		Oak Lawn Beach Lot 7 Sec. 7-140-26	1					4	1		30			30	6					6		
2	" "			2						"		30			30	6					6		
3	" "			3						"		30			30	6					6		
4	" "			4						"		30	410		440	88					88		
5	John Kohanek			5						"		30			30	6					6		
6	" "			6						"		30			30	6					6		
7	Richard & Evelyn Seeley			7						9		30			30		10				10		
8	" " "			8						"		30			30		10				10		
9	Elsie Greene			9						"		30			30		10				10		
10	" "			10						"		30			30		10				10		
11	State of Minnesota			11																			
12	State of Minnesota			12																			
13	Marjory M. & A. R. Ostrander, Jr.			13						9		30	51		81		27				27		
14	" " "			14						"		30			30		10				10		
15	State of Minnesota			15																			
16	State of Minnesota			16																			
17	Clara O. Romain			17						9		30			30		10				10		
18	" "			18						"		30			30		10				10		
19																							
20																							
												420	461		881	118	97				215		

	Sold for Taxes	Valuations by School Districts as Equalized by Department of Taxation: District No. ..... Rate ..... Mills	District No. ..... Rate ..... Mills	District No. ..... Rate ..... Mills	District No. 22 Rate 47 Mills	District No. ..... Rate ..... Mills	District No. ..... Rate ..... Mills	Tax including State Homestead ..... Mills	State Tax on Non-Homestead 4½ ..... Mills	Special Taxes	Total Taxes		Paid	When Paid: Month Day Year	Number of Receipt	March Settlement 1951	June Settlement 1951	Penalty	November Settlement 1951	Penalty	Collections to First Monday in January 1952	Penalty	Delinquent on First Monday in January 1952	Total Delinquent Tax and Penalty	Remarks
		Dollars	Dollars	Dollars	Dollars	Dollars	Dollars	$ cts.	$ cts.	$ cts.	$ cts.					$ cts.	$ cts.	$ cts.	$ cts.	$ cts.	$ cts.	$ cts.	$ cts.	$ cts.	
1					4 6			138			138	1	1st Half Paid	MAY 31 1951	9471		69						69	76	
2					4 6			138			138	2	1st Half Paid	MAY 31 1951	9471		69						69	76	
3					4 6			138			138	3	1st Half Paid	MAY 31 1951	9471		69						69	76	
4					4 88			2010			2010	4	1st Half Paid	MAY 31 1951	9471		1005						1005	1106	
5					4 6			138			138	5	1st Half Paid	MAY 31 1951	9471		69						69	76	
6					4 6			138			138	6	1st Half Paid	MAY 31 1951	9471		69						69	76	
7	SOLD FOR TAXES				10			228	04		232	7											232	255	
8	SOLD FOR TAXES				10			228	04		232	8											232	255	
9					10			228	04		232	9	PAID IN FULL	MAY 17 1951	7257		232								
10					10			228	04		232	10	PAID IN FULL	MAY 17 1951	7257		232								
11												11													
12												12													
13					27			616	12		628	13	PAID IN FULL	MAY 18 1951	7294		628								
14					10			228	04		232	14	PAID IN FULL	MAY 18 1951	7294		232								
15												15													
16												16													
17					10			228	04		232	17	PAID IN FULL	APR 30 1951	5406		232								
18					10			228	04		232	18	PAID IN FULL	APR 30 1951	5406		232								
19												19													
20												20													
					118																				
					97			4912	40		4952						3158						1814		
					215																				

Form 3C

Assessment Roll and Tax List of Real Property in the Town of Thunder Lake, Cass County, Minnesota, for Taxes for the Year 1950.

	In Whose Name Assessed	To Whom Transferred	Description of Property: Subdivision	Sec. or Lot	Town or Block	Rng.	Number of Acres of Land: Acres	100ths	No. School District	Indicate Occupied Tax or No	Indicate Unoccupied Tax or No	True and Full Valuations: Land Exclusive of Structures and Improvements (Dollars)	Buildings and Other Structures (Dollars)	Machinery Permanently Attached to Real Estate (Dollars)	Total True and Full Value (Dollars)	Assessed Valuations: Rural: Homestead Up to $4,000 20% (Dollars)	Rural: Over $4,000 and Non-Homestead 33⅓% (Dollars)	All Other: Homestead Up to $4,000 25% (Dollars)	All Other: Over $4,000 and Non-Homestead 40% (Dollars)	Machinery Permanently Attached to Real Estate 33⅓% (Dollars)	Total Assessed Value (Dollars)	Total Assessed Value as Equalized by the Board of Review (Dollars)	Final Equalized Value (Dollars)
1	Wilfred E. Rumble		Oak Lawn Beach		19				Un	No		30			30		10				10		
2	" "				20					"		30			30		10				10		
3	" "				21					"		30			30		10				10		
4	~~State of Minnesota~~	(Clarence Fred & Lillian P. Stueve Cont. to Clarence F. & Lillian Stueve)			22					"		30			30		10				10		
5	~~State of Minnesota~~	(Clarence Fred & Lillian P. Stueve)			23					"		30			30		10				10		
6	State of Minnesota		Outlot A																				
7																							
8																							
9																							
10																							
11																							
12																							
13																							
14																							
15																							
16																							
17																							
18																							
19																							
20																							
												150			150		50				50		

	Sold for Taxes	Valuations by School Districts as Equalized by Department of Taxation: District No. ..... Rate ..... Mills	District No. ..... Rate ..... Mills	District No. ..... Rate ..... Mills	District No. 1 Rate 22 Mills	District No. ..... Rate ..... Mills	District No. ..... Rate ..... Mills	Tax including State Homestead ..... Mills	State Tax on Non-Homestead 4.4 Mills	Special Taxes	Total Taxes		Paid	When Paid: Month Day Year	Number of Receipt	March Settlement 1951	June Settlement 1951	Penalty	November Settlement 1951	Penalty	Collection to First Monday in January 1952	Penalty	Delinquent on First Monday in January 1952	Total Delinquent Tax and Penalty	Remarks
		Dollars	Dollars	Dollars	Dollars	Dollars	Dollars	$ cts.	$ cts.	$ cts.	$ cts.					$ cts.	$ cts.	$ cts.	$ cts.	$ cts.	$ cts.	$ cts.	$ cts.	$ cts.	
1					10			228	04		232	1	PAID IN FULL	APR 26 1951	4896		232								
2					10			228	04		232	2	PAID IN FULL	APR 26 1951	4896		232								
3					10			228	04		232	3	PAID IN FULL	APR 26 1951	4896		232								
4	Year				10			228	04		232	4	PAID IN FULL	Apr 26 1951	4894		232								
5	Year				10			228	04		232	5	PAID IN FULL	Apr 26 1951	4894		232								
6												6													
7												7													
8												8													
9												9													
10												10													
11												11													
12												12													
13												13													
14												14													
15												15													
16												16													
17												17													
18												18													
19												19													
20												20													
					50			1140	20		1160						1160								

Tabular Statement

Assessment Roll and Tax List of Real Property in the Town of Thunder Lake, Cass County, Minnesota, for Taxes for the Year 1950.

In Whose Name Assessed	To Whom Transferred	Description of Property: Subdivision	Sec. or Lot	Town or Block	Rng.	Number of Acres of Land	No. School District	Land Assessed Homestead Tax or No	Land Assessed Other Tax or No	True and Full Valuations: Land Exclusive of Structures and Improvements	Buildings and Other Structures	Machinery Permanently Attached to Real Estate	Total True and Full Value	Assessed Valuations: Rural: Homestead Up to $4,000 20%	Rural: Over $4,000 Homestead 33⅓%	All Other: Homestead Up to $4,000 25%	All Other: Over $4,000 Non-Homestead 40%	All Other: Machinery Permanently Attached Other than Real Estate 33⅓%	Total Assessed Value	Total Assessed Value as Equalized by the Board of Review	Final Equalized Value		Sold for Taxes
		(Part of Govt Lot 4 Sec. 8-140-26 16.66 acres)				Acres / 100ths				Dollars	Dollars	Dollars	Dollars	Dollars	Dollars	Dollars	Dollars	Dollars	Dollars	Dollars	Dollars		
Frank X. Henke			1	1			Unorg	7/10		30			30		10				10			1	
" "			2				"			30			30		10				10			2	
" "			3				"			30			30		10				10			3	
" "			4				"			30			30		10				10			4	
Louis C. & Anna C. Henke			5				"			30			30		10				10			5	
" "			6				"			30			30		10				10			6	
" "			7				"			30			30		10				10			7	
" "			8				"			30			30		10				10			8	
" "			9				"			30			30		10				10			9	
" "			10				"			30			30		10				10			10	
" "			11				"			30			30		10				10			11	
" "			12				"			30			30		10				10			12	
" "			13				"			30			30		10				10			13	
" "			14				"			30			30		10				10			14	
Leslie & Florence Clement			15				"			30			30		10				10			15	
" "			16				"			30			30		10				10			16	
" "			17				"			30			30		10				10			17	
Earl J. & Nina Marie Kimball			18				"			30	192		222		74				74			18	
Earl J. Kimball			19				"			30			30		10				10			19	
			20																			20	
										570	192		762		254				254				

Valuations by School Districts as Equalized by Department of Taxation: District No. ..... Rate ..... Mills	District No. ..... Rate ..... Mills	District No. ..... Rate ..... Mills	Total	District No. ..... Rate ..... Mills	District No. ..... Rate ..... Mills	Tax including State Homestead ..... Mills	State Tax on Non-Homestead 44 Mills	Special Taxes	Total Taxes	Paid	When Paid	Number of Receipt	March Settlement 1951	June Settlement 1951	Penalty	November Settlement 1951	Penalty	Collections to First Monday in January 1952	Penalty	Delinquent on First Monday in January 1952	Total Delinquent Tax and Penalty	Remarks
Dollars	Dollars	Dollars	Dollars	Dollars	Dollars	$ cts.	$ cts.	$ cts.	$ cts.		Month Day Year		$ cts.	$ cts.	$ cts.	$ cts.	$ cts.	$ cts.	$ cts.	$ cts.	$ cts.	
			10			228	04		232	1 PAID IN FULL	APR 28 1951			232								
			10			228	04		232	2 PAID IN FULL	APR 28 1951	4693		232								
			10			228	04		232	3 PAID IN FULL	APR 28 1951			232								
			10			228	04		232	4 PAID IN FULL	APR 28 1951			232								
			10			228	04		232	5										232	255	
			10			228	04		232	6										232	255	
			10			228	04		232	7										232	255	
			10			228	04		232	8										232	255	
			10			228	04		232	9										232	255	
			10			228	04		232	10										232	255	
			10			228	04		232	11										232	255	
			10			228	04		232	12										232	255	
			10			228	04		232	13										232	255	
			10			228	04		232	14										232	255	
			10			228	04		232	15 PAID IN FULL	MAY 5 1951	5901		232								
			10			228	04		232	16 PAID IN FULL	MAY 5 1951	5901		232								
			10			228	04		232	17 PAID IN FULL	MAY 5 1951	5901		232								
			74			1690	32		1722	18 PAID IN FULL	MAY 21 1951	6919		1722								
			10			228	04		232	19 PAID IN FULL	MAY 21 1951	6919		232								
										20												
			254			5794	104		5898					3578						2320		

COURTESY TRAIL DUCK PASS

OAK PARK HEIGHTS

LAKE LAVIE BEACH

EDGEWOOD TERRACE

Tabular Statement

FILE FOR FOLD

Form 3C — Miller Data Product, Minneapolis

Assessment Roll and Tax List of Real Property in the Town of Thunder Lake, Cass County, Minnesota, for Taxes for the Year 1950.

	In whose name assessed	To whose transferred	Description of property: Subdivision	Sec. or Lot	Town or Block	Rng.	Number of Acres of Land (Acres / 100ths)	No. School District	Indicate Homestead Tax or No	Indicate Agricultural Tax or No	True and Full Valuations: Land Exclusive of Structures and Improvements	Buildings and Other Structures	Machinery Permanently Attached to Real Estate	Total True and Full Value	Assessed Valuations: Rural: Homestead Up to $4,000 20%	Rural: Over $4,000 and Non-Homestead 33⅓%	All Other: Homestead Up to $4,000 25%	All Other: Over $4,000 and Non-Homestead 40%	Machinery Permanently Attached to Real Estate 33⅓%	Total Assessed Value	Total Assessed Value as Equalized by the Board of Review	Final Equalized Value
							Acres				Dollars	Dollars	Dollars	Dollars	Dollars	Dollars	Dollars	Dollars	Dollars	Dollars	Dollars	Dollars
1	Harlan K. & Mary Louise Nygaard		Birchwood Terrace (Part of Lot 4 Sec. 8-140-26 16.66 acs)	20	1			Un	Yes		31	470		501		167				167		
2	" " "			21				"			30			30		10				10		
3	" " "			22				"			30			30		10				10		
4	Edwin O., Grant B., Dellert H. & Chas. H.	Waterhouse		23				"	Yes		30			30	6					6		
5	" " "	"		24				"			30			30	6					6		
6	" " "	"		25				"			30			30	6					6		
7	Edwin C. Waterhouse			26				"			30			30	6					6		
8	Frank X. Herke			1	2			"	Yes		30			30		10				10		
9	" "			2				"			30			30		10				10		
10	" "			3				"			30			30		10				10		
11																						
12																						
13																						
14																						
15																						
16																						
17																						
18																						
19																						
20																						
											301	470		771	24	217				241		

Cass County, Minnesota, for Taxes for the Year 1950.

	Sold for Taxes	Valuations by School Districts as Equalized by Department of Taxation: District No. ..... Rate ..... Mills	District No. ..... Rate ..... Mills	District No. ..... Rate ..... Mills	District No. ..... Rate ..... Mills	District No. ..... Rate ..... Mills	District No. ..... Rate ..... Mills	Tax including State Homestead ..... Mills	State Tax on Non-Homestead 4.06 ..... Mills	Special Taxes	Total Taxes		Paid	When Paid (Month Day Year)	Number of Receipt	March Settlement 1951	June Settlement 1951	Penalty	November Settlement 1951	Penalty	Collections to First Monday in January 1952	Penalty	Delinquent on First Monday in January 1952	Total Delinquent Tax and Penalty	Remarks
		Dollars	Dollars	Dollars	Dollars	Dollars	Dollars	$ cts.	$ cts.	$ cts.	$ cts.					$ cts.	$ cts.	$ cts.	$ cts.	$ cts.	$ cts.	$ cts.	$ cts.	$ cts.	
1					167			3816	74		3890	1	PAID IN FULL	MAY 31 1951	7487		3890								
2					10			228	04		232	2	PAID IN FULL	MAY 31 1951	7487		232								
3					10			228	04		232	3	PAID IN FULL	MAY 31 1951	7487		232								
4	SOLD FOR TAXES			4	6			138			138	4												138	
5	SOLD FOR TAXES			4	6			138			138	5												138	
6	SOLD FOR TAXES			4	6			138			138	6												138	
7	SOLD FOR TAXES			4	6			138			138	7												138	
8					10			228	04		232	8	PAID IN FULL	APR 20 1951	4693		232								
9					10			228	04		232	9	PAID IN FULL	APR 20 1951	4693		232								
10					10			228	04		232	10	PAID IN FULL	APR 20 1951	4693		232								
11												11													
12												12													
13												13													
14												14													
15												15													
16												16													
17												17													
18												18													
19												19													
20												20													
				4 24				5568	94		5602						5050							552	
				217																					
				241																					

Tabular Statement

COURT HALL DUCK PASS | OAK PARK HEIGHTS | PAK LAWN BEACH | BIRCHWOOD TERRACE

Assessment Roll and Tax List of Real Property in the Town of Thunder Lake Cass County, Minnesota, for Taxes for the Year 1950.

Form 3C

	In Whose Name Assessed	To Whom Transferred	Description of Property: Subdivision	Sec. or Lot	Town or Block	Rng.	Number of Acres of Land (Acres / 100ths)	Indicates Homestead Tax or No	Indicates Agricultural Tax or No	No. School District	True and Full Valuations: Land Exclusive of Structures and Improvements	Buildings and Other Structures	Machinery Permanently Attached to Real Estate	Total True and Full Value	Assessed Valuations: Rural: Homestead Up to $4,000 20%	Rural: Over $4,000 of Non-Homestead 33⅓%	All Other: Homestead Up to $4,000 25%	All Other: Over $4,000 Non-Homestead 40%	Machinery Permanently Attached to Real Estate 33⅓%	Total Assessed Value	Total Assessed Value as Equalized by the Board of Review	Final Equalized Value
											Dollars	Dollars	Dollars	Dollars	Dollars	Dollars	Dollars	Dollars	Dollars	Dollars	Dollars	Dollars
1	Cliff + Myrtle V. Shisler		Del Ray Beach (Part of Lot 1 Sec. 16-140-26) 5.75 acs.	1	1		5.75	No	No		30			30		10				10		
2	H. Ray + Adelle C. Cline			2							30			30		10				10		
3	" " " "																					
4	" "			1	2				No		30			30		10				10		
5	" "			2							30			30		10				10		
6	" "			3							30			30		10				10		
7	" "			4							30			30		10				10		
8	" "			5							30			30		10				10		
9	" "			6							30			30		10				10		
10	" "			7							30			30		10				10		
11	" "			8							30			30		10				10		
12																						
13	Cliff + Myrtle V. Shisler			1	3				No		30			30		10				10		
14	" "			2							30			30		10				10		
15	" "	Rudolph Sr + Marie Herbig		3							30			30		10				10		
16	H. Ray + Adelle C. Cline			4							30			30		10				10		
17	" "			5							30			30		10				10		
18	Vernon W. + Dorothy Marie Bradley			6							12			12		4				4		
19																						
20																						
											462			462		154				154		

Valuations by School Districts as Equalized by Department of Taxation

	Sold for Taxes	District No. ..... Rate ..... Mills	District No. 1 Rate 40 Mills	District No. ..... Rate ..... Mills	District No. ..... Rate ..... Mills	District No. ..... Rate ..... Mills	District No. ..... Rate ..... Mills	Tax including State Homestead ..... Mills	State Tax on Non-Homestead 4.4 ..... Mills	Special Taxes	Total Taxes	Paid	When Paid (Month Day Year)	Number of Receipt	March Settlement 1951	June Settlement 1951	Penalty	November Settlement 1951	Penalty	Collections to First Monday in January 1952	Penalty	Delinquent as First Monday in January 1952	Penalty	Total Delinquent Tax and Penalty	Remarks
		Dollars	Dollars	Dollars	Dollars	Dollars	Dollars	$ cts.	$ cts.	$ cts.	$ cts.				$ cts.	$ cts.	$ cts.	$ cts.	$ cts.	$ cts.	$ cts.	$ cts.	$ cts.	$ cts.	
1			10					214	04		218	2nd Half Paid / 1st Half Paid	JUL 17 1951 / MAY 31 1951	11648 / 9481		109		109							
2			10					214	04		218	2nd Half Paid / 1st Half Paid	JUL 17 1951 / MAY 31 1951	11648 / 9481		109		109							
3																									
4			10					214	04		218	Balance Paid / First Paid	OCT 31 1951 / MAY 31 1951	17519 / 9481		119		109							Bal due 1.19
5			10					214	04		218	2nd Half Paid / 1st Half Paid	OCT 31 1951 / MAY 31 1951	17519 / 9481		109		109							
6			10					214	04		218	2nd Half Paid / 1st Half Paid	OCT 31 1951 / MAY 31 1951	17519 / 9481		109		109							
7			10					214	04		218	2nd Half Paid / 1st Half Paid	OCT 31 1951 / MAY 31 1951	17519 / 9481		109		109							
8			10					214	04		218	2nd Half Paid / 1st Half Paid	OCT 31 1951 / MAY 31 1951	17519 / 9481		109		109							
9			10					214	04		218	2nd Half Paid / 1st Half Paid	OCT 31 1951 / MAY 31 1951	17519 / 9481		109		109							
10			10					214	04		218	2nd Half Paid / 1st Half Paid	OCT 31 1951 / MAY 31 1951	17519 / 9481		109		109							
11			10					214	04		218	2nd Half Paid / 1st Half Paid	OCT 31 1951 / MAY 31 1951	17519 / 9481		109		109							
12																									
13	SOLD FOR TAXES		10					214	04		218	2nd Half Paid / 1st Half Paid	JUL 17 1951 / MAY 31 1951	11648 / 9481		109		109							
14	SOLD FOR TAXES		10					214	04		218	2nd Half Paid / 1st Half Paid	JUL 17 1951 / MAY 31 1951	11648 / 9481		109		109							
15	SOLD FOR TAXES		10					214	04		218	PAID IN FULL	FEB 14 1951	1615	218										
16	SOLD FOR TAXES		10					214	04		218	2nd Half Paid / 1st Half Paid	OCT 31 1951 / MAY 31 1951	17519 / 9481		109		109							
17	SOLD FOR TAXES		10					214	04		218	2nd Half Paid / 1st Half Paid	OCT 31 1951 / MAY 31 1951	17519 / 9481		109		109							
18			4					86	02		88	PAID IN FULL	MAY 31 1951	9481		88									
19																									
20																									
			154					3296	62		3358				218	1619		1521							

Tabular Statement

Assessment Roll and Tax List of Real Property in the ..... of Thunderbird Lake, ...

Cass County, Minnesota, for Taxes for the Year 1950.

Form 5C

	IN WHOSE NAME ASSESSED	TO WHOM TRANSFERRED	DESCRIPTION OF PROPERTY: SUBDIVISION	Sec. or Lot	Town or Block	Rng.	Number of Acres of Land: Acres	Hdths	No. School District	Indicate Homestead by Yes	Indicate Agricultural by Ag.	TRUE AND FULL VALUATIONS: LAND Exclusive of Structures and Improvements	BUILDINGS and Other Structures	MACHINERY Permanently Attached to Real Estate	TOTAL True and Full Value	ASSESSED VALUATIONS: RURAL: Homestead Up to $4,000 20%	RURAL: Over $4,000 and Non-Homestead 33⅓%	ALL OTHER: Homestead Up to $4,000 25%	ALL OTHER: Over $4,000 and Non-Homestead 40%	MACHINERY Permanently Attached to Real Estate 33⅓%	TOTAL ASSESSED VALUE	Total Assessed Valuation Equalized by the Board of Review	FINAL EQUALIZED VALUE
							Dollars					Dollars	Dollars	Dollars	Dollars	Dollars	Dollars	Dollars	Dollars	Dollars	Dollars	Dollars	Dollars
			Plat of Lot 3																				
1	Emil Ostgard	E Rosendahl	Lot 3	1	140	26																	
2	Earl E Gladys Halquist	W Hendrickson		2																			
3	Geo Harlem Albert Parrish Lorna Church	Roy Hendrickson		3																			
4				4																			
5				5																			
6				6																			
7				7																			
8				8																			
9				9																			
10				10																			
11				11																			
12				12																			
13																							
14																							
15																							
16																							
17																							
18																							
19																							
20		Grand Totals					8,270.43					93490 / 18760	69718 / 74551	1653307 / 97 / 158210	8015397 / 8026 / 39327					33	47386	45757	

	SOLD FOR TAXES	VALUATIONS BY SCHOOL DISTRICTS AS EQUALIZED BY DEPARTMENT OF TAXATION: District No. ..... Rate ..... Mills	Dollars	District No. ..... Rate ..... Mills	Dollars	District No. ..... Rate ..... Mills	Dollars	District No. ..... Rate ..... Mills	Dollars	Tax including State Homestead ..... Mills	$ cts.	State Tax on Non-Homestead ..... Mills	$ cts.	SPECIAL TAXES	$ cts.	TOTAL TAXES	$ cts.		PAID	WHEN PAID: Month Day Year	Number of Receipt	March Settlement 1951	$ cts.	June Settlement 1951	$ cts.	Penalty	$ cts.	November Settlement 1951	$ cts.	Penalty	$ cts.	Collections to First Monday in January 1952	$ cts.	Penalty	$ cts.	Delinquent as First Monday in January 1952	$ cts.	Total Delinquent Tax and Penalty	$ cts.	REMARKS
1																			1																						
2																			2																						
3																			3																						
4																			4																						
5																			5																						
6																			6																						
7																			7																						
8																			8																						
9																			9																						
10																			10																						
11																			11																						
12																			12																						
13																			13																						
14																			14																						
15																			15																						
16																			16																						
17																			17																						
18																			18																						
19																			19																						
20		A 5300		2215 =	8015														20																						
		TH 30157		7587 =	37744																																				
		34457		10302 =	45757																																				

	A	3568.94	166.04		1,081.46	
	TA	2353.58				

188932

Total from above 5% 5903.32

Tabular Statement