ASSESSMENT & TAX LIST - 1962

Thunder Lake

INDEX TO SECTIONS

SECTION	PAGE
Sec. 1	
" 2	
" 3	
" 4	
" 5	
" 6	
" 7	
" 8	
" 9	
" 10	
" 11	
" 12	
" 13	
" 14	
" 15	
" 16	
" 17	
" 18	
" 19	
" 20	
" 21	
" 22	
" 23	
" 24	
" 25	
" 26	
" 27	
" 28	
" 29	
" 30	
" 31	
" 32	
" 33	
" 34	
" 35	
" 36	

For Convenience of Auditor in Showing Boundaries of School Districts

Township No. 142 *Range No.* 26 *Mer. P. M.*



Returns Showing Grain Received in or Handled by Elevators, Warehouses and Mills in the ..... of ..... in the County of ..... for the Year Ending May 1, 1962.

NAMES OF OWNERS	ADDRESS	SUBDIVISION 1 Bushels of Wheat	Bushels of Soy Beans	Bushels of Flax	Total Subdivision 1 No. Bushels	★ Tax of ½ Mill per Bushel Dollars Cts.	SUBDIVISION 2 Bushels of Corn	Bushels of Barley	Bushels of Rye	Bushels of Oats	Bushels of Buckwheat	Bushels of all Other Grains	Total Subdivision 2 No. Bushels	★ Tax of ½ Mill Per Bushel Dollars Cts.	★ Total Tax Dollars Cts.	REMARKS

Note ★ Assessors will not fill these Columns

Cooley Field Dr. Sp. Ctrs. | Sl. | Oak Park Beaches | Pl. | Lake Lanni Beach | Ar. | Birchwood Cottage | Bell Bay Point | Plat of P.P. 6

Real Estate

SUMMARY OF TAX COLLECTION

Original Levy	$ 21383.68	
Additions	$ 3.00	
		$
Abatements		$ 231.44
		$ 21,155.24

COLLECTIONS

March Settlement	$ 2015.78	
June Settlement	$ 11143.69	
November Settlement	$ 5872.23	
January Settlement	$ 165.37	$ 19,196.87
		$
Over Collected	$ 21.26	
Under Collected	$	
Delinquent	$ 1958.28	$ 21,155.74
Total		$

TABULAR SCHEDULE OF VALUATIONS,

LEVIED IN THE Town OF Thunder Lake

RATES AND TAXES

COUNTY OF CASS, STATE OF MINNESOTA

School District No.	Agricultural Lands (Dollars)	Non-Agricultural Lands (Dollars)	Personal Property (Dollars)	Total Value of all Property except Money and Credits (Dollars)	Rate of State Taxes: Total Rate of State Tax (Mills)	Rate of County Taxes: Rev. (Mills)	R. & B. (Mills)	Welfare (Mills)	Bonds and Int. Def. (Mills)	Co. Nurse (Mills)	OSRA (Mills)	Total Rate of County Tax (Mills)	Rate of Town Taxes: Rev. (Mills)	R. & B. (Mills)	State Loan (Mills)	(Mills)	(Mills)	(Mills)	Total Rate of Town Tax (Mills)	Rate of School Taxes: Local 1 Mill (Mills)	Special (Mills)	State Loan (Mills)	Deficiency (Mills)	Tuition (Mills)	Transportation (Mills)	C.O. OSRA (Mills)	Total Rate of Sch'l Tax (Mills)	Total Rate of all Taxes (Mills)
118	55,147	29,647	a 8877 na 7469	93,340	H. 8.31	32.07	20.	49.74	13.67	5.49	.91	125.51	3.75	9.65					13.40	1 Mill 25.	31.74				3.57	5.17	65.71	213.00
																				50.	31.74				3.57	5.17	90.71	238.00
					N.H. 8.54																							
					16.85																							

E.H. Bldg 2
Civil Defense .37
Agric Econ .5
Drainage .96

C.O. OSRA

P.O. excluding State rate

Assessed Value	Rural	All Other	Personal Property	Total
Homestead	16,535			16,535
Non-Homestead	68,259		8546	76,805
Total	84,794		8546	93,340

a 5155
Other 3391
8546

a 204.69
na 22.69

TAXES LEVIED

LOCAL 1 MILL AND SPECIAL SCHOOL TAXES BY DISTRICTS

Local 1 Mill	Special	State Loan	Def.	C.O.	OSRA	Total School Taxes
	1400.00		1778.20	216.81	258.64	3655.25
	1865.80		1144.41	144.41	192.92	3387.54
	3266.40		2962.61	361.22	482.56	7072.79

County: ~~A.A~~ E.H. Bldg 186.48
Civil Defense 34.54
Agric Econ. 46.67
Drainage 89.61
11,715.11

ALL OTHER TAXES

FUNDS	Rate	Amounts
State—Non-Homestead,		611.20
State—Homestead,		732.83
County Revenue,		2993.41
County Road and Bridge,		1866.80
County Welfare,		4442.73
~~Bonds and Int.~~ Def.		1275.96
OSRA		492.77
Co. Nurse		84.94
Town Revenue,		350.07
Town Road and Bridge,		900.73
Town State Loan,		
		1250.75
School Local 1 Mill,		
School Special,		3266.40
School State Loan,		
Deficiency		2962.61
Tuition		
Transportation		
C.O.		361.22
OSRA		482.56
		7072.79
		21,383.68

Total Taxes Real Estate 19,385.50
Pers. Prop. 1998.18
Total 21,383.68

Total Levy $21,383.68

Total Number of Acres 6920.16

State of Minnesota, } ss.
COUNTY OF CASS

I, X. C. Peterson, Auditor of said County and State aforesaid, do hereby certify that the foregoing is a true and correct Schedule showing the valuation of all the taxable property, in the Town of Thunder Lake, in said County, the several rates of Taxation and Totals of the several Tax Funds levied thereon for the year A. D. 1963.

Witness my hand and official seal, this 23rd day of January A. D. 1963.

SEAL

X. C. Peterson
County Auditor
By Helen Billes, Deputy

Real Estate

COLLECTIONS OF TAXES OF 196 2, Town OF Thunder Lake, CASS COUNTY, MINNESOTA

FUNDS	MARCH SETTLEMENT 1963	JUNE SETTLEMENT 1963	NOV. SETTLEMENT 1962	Amount Collected from Nov. 1962 to 1963 Monday In Jan. 1963	REDUCTIONS		Total Reductions and Collected	BALANCE UNCOLLECTED	ADDITIONS		Total Uncollected to First Monday In January, 19
State—Non-Homestead,	35 10	318 53	167 87	5 70							
State—Homestead,	38 84	440 89	205 63	5 88							
County Revenue,	286 02	1562 56	815 42	23 86							
County Road and Bridge,	174 63	974 66	509 53	14 88							
County Welfare,	434 90	2433 97	1264 70	37 01							
County ~~Road and Interest~~,	7 75	44 35	23 14	68							
Wel Bd	119 36	666 18	347 58	10 17							
C.H. Bdg	17 46	97 47	50 85	1 87							
PERA	46 19	257 80	134 50	3 94							
Town Revenue,	32 74	182 76	95 35	2 77							
Town Road and Bridge,	84 26	470 27	245 36	7 18							
Town State Loan,											
PERA	45 18	251 95	131 46	3 84							
C.O.	33 79	188 57	98 40	2 88							
School Local 1 Mill,											
School Special,	372 89	1 066 89	929 89	20 03							
School State Loan,											
Deficiency	277 14	1 546 78	807 03	23 61							
Tuition											
Transportation											
Cur Bd	3 23	18 03	9 41	28							
Agric. Insp.	4 37	24 35	12 71	38							
Insurance	8 38	46 77	24 40	72							
	2015 78	11 143 09	5872 23	165 32							

		LOCAL 1 MILL.	SPECIAL.	STATE LOAN	Deficiency	C. O.	PERA	B.&G.			TOTALS
MARCH SETTLEMENT	School District No.										
	118a		103 70		80 87	9 86	13 17				167 60
	118Na		309 19		196 27	23 93	31 96				561 35
	Totals		372 89		277 14	33 79	45 13				728 95
JUNE SETTLEMENT	School District No.										
	118a		719 77		977 30	119 16	159 19				2 025 42
	118Na		297 12		569 48	69 43	92 76				1 628 79
	Totals		1 066 89		1 546 78	188 59	251 95				3 654 21
NOVEMBER SETTLEMENT	School District No.										
	118a		341 43		433 48	52 85	70 61				898 37
	118Na		588 46		373 55	45 55	60 85				1 068 41
	Totals		929 89		807 03	98 40	131 46				1 966 78
NOVEMBER to JANUARY	School District No.										
	118a		17 18		21 80	2 66	3 55				45 19
	118Na		2 85		1 81	22	29				5 17
	Totals		20 03		20 61	2 88	3 84				50 36
ADDITIONS	School District No.										
	Totals										
REDUCTIONS	School District No.										
	Totals										

Assessor's Return of Exempt Real Property in the ..... of ..... County of ....., Minnesota, for the Year 1962

FORM 2 MILLER-PAYNE CO., MINNEAPOLIS

NAMES OF OWNERS	DESCRIPTION: SUBDIVISION	Sec. or Lot	Town or Block	Range	No. of Acres: Acres	No. of Acres: 100ths	FOR WHAT PURPOSE USED	TRUE AND FULL VALUATIONS: LAND Exclusive of Structures and Improvements (Dollars)	BUILDINGS and Other Structures (Dollars)	MACHINERY Permanently Attached to Real Estate (Dollars)	TOTAL True and Full Value (Dollars)	ASSESSED VALUATIONS: Rural Including Machinery 33⅓%	ASSESSED VALUATIONS: All Other 40%	REMARKS
Thunder Lake Township	SW ¼ of NW ¼	4	140	26	40		Town public dump	120			120	40		
Thunder Lake Township	Lot 1 & 2 part of	3	140	26			Town hall	45	450		495	165		
Thunder Lake Township	NE¼ of NE¼ less 4½	27	140	26			Town public dump	120			120	40		

Oakley Trail Dodge-Ellis | Oak Park Heights | Cedar Grove Basch | Birchwood Tarrant | Big Bay Point | Pine Cliff Park

Form 5CD MILLER-DAVIS CO., MINNEAPOLIS

Assessment Roll and Tax List of Real Property in the Town of Thunder Lake, Cass County, Minnesota, for Taxes for the Year 1962.

* Indicate Type of Property: R-Residential, C-Commercial, I-Industrial, U-Utility, F-Farm, L-Lakeshore, T-Timber, M-Mineral

	IN WHOSE NAME ASSESSED	DESCRIPTION OF PROPERTY: SUBDIVISION	Sec. or Lot	Town or Block	Rng.	Number of Acres of Land (Acres / 100ths)	No. School District	Indicate Homestead Yes or No	Agri. or Seasonal Rtrt. Yes or No	* Indicate Type of Property	TRUE AND FULL VALUATIONS: LAND Exclusive of Structures and Improvements	BUILDINGS and Other Structures	MACHINERY Permanently Attached to Real Estate	TOTAL True and Full Value	ASSESSED VALUATIONS: RURAL: Homestead Up to $4,000 20%	RURAL: Over $4,000 and Non-Homestead 33⅓%	ALL OTHER: Timber Land Class 3e 20%	ALL OTHER: Homestead Up to $4,000 25%	ALL OTHER: Over $4,000 and Non-Homestead 40%	ALL OTHER: MACHINERY Permanently Attached to Real Estate 33⅓%	ALL OTHER: Seasonal and Recreational Cabins 33⅓%	TOTAL ASSESSED VALUE	Total Assessed Value as Equalized by the Board of Review	FINAL EQUALIZED VALUE
						Acres					Dollars	Dollars	Dollars	Dollars	Dollars	Dollars	Dollars	Dollars	Dollars	Dollars	Dollars	Dollars	Dollars	Dollars
1	State of Minnesota	~~N½ of NW¼~~ Govt Lot 1	1	140	20		118																	
2	State of Minnesota	~~N½ of NE¼~~ Govt Lot 2																						
3	State of Minnesota	SW¼ of NE¼																						
4	State of Minnesota	SE¼ of NE¼																						
5																								
6	State of Minnesota	~~N½ of SW¼~~ Govt Lot 3																						
7	State of Minnesota	NW¼ of SW¼ " " 4																						
8	Chester + Helen Grave	SW¼ of NW¼				40		yes	yes	F	350	540		890	178							178		
9	" " "	W½ of SE¼ of NW¼				20		yes	yes	F	160			160	32							32		
10	State of Minnesota	E½ of E½ of NW¼																						
11	Chester + Helen Grave	NE¼ of SW¼				40		yes	yes	F	120			120	24							24		
12	" " "	NW¼ of SW¼				40		yes	yes	F	120			120	24							24		
13	State of Minnesota	SW¼ of SW¼																						
14	State of Minnesota	SE¼ of SW¼																						
15																								
16	State of Minnesota	NE¼ of SE¼																						
17	State of Minnesota	NW¼ of SE¼																						
18	State of Minnesota	SW¼ of SE¼																						
19	State of Minnesota	SE¼ of SE¼																						
20																								
						140					750	540		1290	258							258		

	SOLD FOR TAXES	VALUATIONS BY SCHOOL DISTRICTS AS EQUALIZED BY DEPARTMENT OF TAXATION: District No. ___ Rate ___ Mills	District No. ___ Rate ___ Mills	District No. 118 Rate 9.12 Mills	District No. ___ Rate ___ Mills	District No. ___ Rate ___ Mills	District No. ___ Rate ___ Mills	Tax Including State Homestead ___ Mills	State Tax on Non-Homestead ___ Mills	SPECIAL TAXES	SPECIAL TAXES	TOTAL TAXES	PAID	WHEN PAID (Month Day Year)	Number of Receipt	March Settlement 1963	June Settlement 1963	Penalty	November Settlement 1963	Penalty	Collections in First Monday in January 1964	Penalty	Delinquent on First Monday in January 1964	Total Delinquent Tax and Penalty	REMARKS
		Dollars	Dollars	Dollars	Dollars	Dollars	Dollars	$ cts.	$ cts.	$ cts.	$ cts.	$ cts.				$ cts.	$ cts.	$ cts.	$ cts.	$ cts.	$ cts.	$ cts.	$ cts.	$ cts.	
1																									
2																									
3																									
4																									
5																									
6																									
7																									
8				H 178				3792				3792	2nd HALF PAID OCT 31 1962												19623
9				H 32				682				682	1st HALF PAID MAY 31 1963 / 2nd HALF PAID NOV 1 1963												
10														1/1877			22.49		27.49						
11				H 24				512				512	1st HALF PAID OCT 31 1962 / 2nd HALF PAID MAY 31 1963	24281											19623
12				H 24				512				512	1st HALF PAID OCT 31 1962 / 2nd HALF PAID NOV 1 1963												
13																									
14																									
15																									
16																									
17																									
18																									
19																									
20																									
				H 258				5498				5498					27.49		27.49						

Cooley Trail | Dog Lake | Oak Park | Sanders | Bay | Beach | Cass Lake | Birchwood | Lavinia | Del Ray | Point | Plat of Pt. of Sec. 6

Assessment Roll and Tax List of Real Property in the Town of Thunder Lake, Cass County, Minnesota, for Taxes for the Year 1962.

Form 5C1) MILLER-DAVIS CO., MINNEAPOLIS

* Indicate Type of Property: R-Residential, C-Commercial, I-Industrial, U-Utility, F-Farm, L-Lakeshore, T-Timber, M-Mineral

A NA

	In Whose Name Assessed		Description of Property: Subdivision	Sec. or Lot	Town or Block	Rng.	Number of Acres of Land (Acres / 100ths)	No. School District	Indicate Homestead Yes or No	Agt. or Seasonal Resr. Yes or No	Indicate Type* Property	True and Full Valuations: Land Exclusive of Structures and Improvements (Dollars)	Buildings and Other Structures (Dollars)	Machinery Permanently Attached to Real Estate (Dollars)	Total True and Full Value (Dollars)	Assessed Valuations, Rural: Homestead Up to $4,000 20% (Dollars)	Over $4,000 and Non-Homestead 33⅓% (Dollars)	All Other: Timber Land Class 3a 20% (Dollars)	Homestead Up to $4,000 25% (Dollars)	Over $4,000 and Non-Homestead 40% (Dollars)	Machinery Permanently Attached to Real Estate 33⅓% (Dollars)	Seasonal and Recreational Cabins 33⅓% (Dollars)	Total Assessed Value (Dollars)	Total Assessed Value as Equalized by the Board of Review (Dollars)	Final Equalized Value (Dollars)
1	State of Minnesota		~~N½ N½ SW¼~~ Lent Lot 1 & 2				14.26	118																	
2	State of Minnesota		~~N½ N½ SW¼~~ " " 2																						
3	State of Minnesota		S½ N½ NE¼																						
4	State of Minnesota		S½ N½ NE¼																						
5	James P. & Oscar E. Pulkrabek		S. 330' of Lent Lot 5				4.50		No	Yes	T	45			45		15						15		
6	State of Minnesota		~~N½ N½ SW¼~~ Lent Lot 3																						
7	Raymond & Brandes		E. 100' of W 300' of NE¼ of NW¼				1		No	Yes	T	45			45							15	15		
8	Oscar & James P. Pulkrabek		500' x 660' of Lent Lot 5 ~~N½ N½ SW¼~~				7.5		No	Yes	R	135 / 90	405 / 270		540 / 360							180 / 120	180 / 120		
9	William J. & Martha R. Delquist		~~S½ N½ SW¼~~ Lent Lot 4				39.43		Yes	Yes	T	200			200	40							40		
10	" " "		Lent Lot 5 less S. 330' of S. 500' less E. 100' of W. 300'				29.25		Yes / No	Yes / No	C	600 / 400	830 / 1245 / 2350		2475 / 1650	349 / 246	410 / 173						759 / 586		23286
11	Robert J. Jr. & Myrtle A. & Robert J. Harris, Jr.		NE¼ SW¼ & NW¼ SW¼ less W. 300'				39		No	Yes	F	252			252		84						84		23286
12	Geo. D. & Harriet J. Ebner		NW¼ NW¼ SW¼ less 5 acs.				35		No	Yes	R	450 / 300	189 / 126		639 / 426		213 / 142						213 / 142		11726
13	Fred Haas		SW¼ NW¼ SW¼ less E. 150' & less S. 173' of W. 208'				32.46		Yes	Yes	R	450 / 300	540 / 360		990 / 660	198 / 132							198 / 132		12744
14	Clarence M. Booth		SE¼ NW¼ SW¼				40		No	Yes	R	580 / 387	769 / 513		1349 / 900		450 / 300						450 / 300		
15	Melvin R. & Marie B. Cady		E. 150' of SW¼ of SW¼				4.54		No	Yes	R	135 / 90	324 / 216		459 / 306		153 / 102						153 / 102		11528
16	State of Minnesota		NE¼ SW¼ SE¼																						
17	State of Minnesota		NW¼ W½ SE¼																						
18	Robert D. & Celeste A. O'Brien		SW¼ NW¼ SE¼ less 2 ac.						No	Yes	R	360 / 240	540 / 360		900 / 600							300 / 200	300 / 200		
19	" " "		SE¼ NW¼ SE¼				4.0		No	No	F	310			210		70						70		
20	Willis R. & Hazel Swartz		W. 300' of NE¼ of SW¼						Yes	No	R	90 / 60	420 / 280		510 / 340	102 / 68							102 / 68		
	(Cont. Next Page)						264.43					2617 / 3552	337 / 5062		2954 / 8614	486 / 709	1050 / 1195					333 / 495	1474 / 2399		

	Sold for Taxes	Valuations by School Districts as Equalized by Department of Taxation: District No. ___ Rate ___ Mills (Dollars)	District No. 115 Rate 12 Mills (Dollars)	District No. 118 Rate 12 Mills (Dollars)	District No. ___ Rate ___ Mills (Dollars)	Tax Including State Homestead ___ Mills ($ cts.)	State Tax on Non-Homestead 4.4 Mills ($ cts.)	Special Taxes ($ cts.)	Special Taxes ($ cts.)	Total Taxes ($ cts.)	Paid	When Paid (Month Day Year)	Number of Receipt	March Settlement 1963 ($ cts.)	June Settlement 1963 ($ cts.)	Penalty ($ cts.)	November Settlement 1963 ($ cts.)	Penalty ($ cts.)	Collections in First Monday in January 1964 ($ cts.)	Penalty ($ cts.)	Delinquent on First Monday in January 1964 ($ cts.)	Total Delinquent Tax and Penalty ($ cts.)	Remarks
1																							
2																							
3																							
4																							
5			15			320	12			332	PAID IN FULL	MAY 10 1963	12631		332								11530
6																							
7			15			320	12			332	PAID IN FULL	MAY 24 1963	11878		332								18737
8			180			3834	154			3988	PAID IN FULL	MAY 10 1963	12631		3988								11530
9		H 40				852				852	2nd HALF PAID 1st HALF PAID	OCT 31 1963 MAY 31 1963	2388 11845										
10				H 369 210		13780	130			13910	2nd HALF PAID 1st HALF PAID	OCT 31 1963 MAY 31 1963	2388 11845		7406		7406						23286
11			84			1790	72			1862	PAID IN FULL	MAY 2 1963	5276		1862								23286
12	SOLD FOR TAXES		213			4536	182			4718	PAID IN FULL	AUG 21 1963	17944				4718						11726
13		H 198				4218				4218	PAID IN FULL	MAY 20 1963	9520		4218								12744
14			450			9586	384			9970	2nd HALF PAID 1st HALF PAID	OCT 8 1963 MAY 23 1963	15703 7996		4985		4985						
15	SOLD FOR TAXES		153			3258	130			3388											3388		11528
16																							20575
17																							
18			300			6390	256			6646													
19				70		1666	60			1726											1726	1892	11528
20				H 102		2428				2428	PAID IN FULL	MAY 24 1963	11897		2428								11555
			H 338 1410	H 471 380		17874 35104	1442			54420					25551		17109				11760		
			1648	751	2399	52978																	

Form 5C13 MILLER-DAUM CO., MINNEAPOLIS

Assessment Roll and Tax List of Real Property in the Town of Thunder Lake, Cass County, Minnesota, for Taxes for the Year 1962.

* Indicate Type of Property: R-Residential, C-Commercial, I-Industrial, U-Utility, F-Farm, L-Lakeshore, T-Timber, M-Mineral

	In Whose Name Assessed	Description of Property: Subdivision	Sec. or Lot	Town or Block	Rng.	Number of Acres of Land: Acres	100ths	No. School District	Indicate Homestead Yes or No	Agr. Hom. Reg. Yes or No	* Indicate Type of Property	True and Full Valuations: Land Exclusive of Structures and Improvements	Buildings and Other Structures	Machinery Permanently Attached to Real Estate	Total True and Full Value	Assessed Valuations: Rural: Homestead Up to $4,000 20%	Rural: Over $4,000 and Non-Homestead 33⅓%	All Other: Timber Land Class 5a 20%	All Other: Homestead Up to $4,000 25%	All Other: Over $4,000 and Non-Homestead 40%	All Other: Machinery Permanently Attached to Real Estate 33⅓%	All Other: Seasonal and Recreational Cabins 33⅓%	Total Assessed Value	Total Assessed Value as Equalized by the Board of Review	Final Equalized Value
						Acres	100ths					Dollars	Dollars	Dollars	Dollars	Dollars	Dollars	Dollars	Dollars	Dollars	Dollars	Dollars	Dollars	Dollars	Dollars
1	Kenneth & Lowell Anderson	5 acs of SW¼ of SW¼	2	140	26	5		118	No	Yes	F	100	218		318							106	106		
2	Gottfried & Martha Seiffert	S 178' of W 268' of SW¼ of SW¼					21			Yes	R	90	435		525	105							105		
										Yes		60	270		330	70							70		
3		SW¼ of NE¼																							
4		SE¼ of NE¼																							
5	Robert J. Sr. & Myrtle L. & Robert J. Harris Jr.	W½ of SW¼ of SE¼				5			No	No	R	36			36		12						12		
												36			36		12						12		
6		NE¼ of NW¼																							
7		NW¼ of NW¼																							
8		SW¼ of NW¼																							
9		SE¼ of NW¼																							
10																									
11		NE¼ of SW¼																							
12		NW¼ of SW¼																							
13		SW¼ of SW¼																							
14		SE¼ of SW¼																							
15																									
16		NE¼ of SE¼																							
17		NW¼ of SE¼																							
18		SW¼ of SE¼																							
19		SE¼ of SE¼																							
20																									
						7						184	653		837	90	8					106	184		
												226	653		879	105	12						223		

	Sold for Taxes	Validations by School Districts as Equalized by Department of Taxation: District No. ___ Rate ___ Mills	District No. ___ Rate ___ Mills	District No. ___ Rate ___ Mills	District No. ___ Rate ___ Mills	District No. ___ Rate ___ Mills	District No. ___ Rate ___ Mills	Tax Including State Homestead ___ Mills	State Tax on Non-Homestead 8.5 Mills	Special Taxes	Special Taxes	Total Taxes	Paid	When Paid (Month Day Year)	Number of Receipt	March Settlement 1963	June Settlement 1963	Penalty	November Settlement 1963	Penalty	Collections to First Monday in January 1964	Penalty	Delinquent on First Monday in January 1964	Total Delinquent Tax and Penalty	Remarks
		Dollars	Dollars	Dollars	Dollars	Dollars	Dollars	$ cts.	$ cts.	$ cts.	$ cts.	$ cts.				$ cts.	$ cts.	$ cts.	$ cts.	$ cts.	$ cts.	$ cts.	$ cts.	$ cts.	
				A NA																					
1				106				2258	90			2348	PAID IN FULL	MAY 31 1963	11145		2348								11532
2				H 105				2236				2236	PAID IN FU	MAY 20 1963	9509		22 36								11531
3																									
4																									
5					12			286	10			296	PAID IN FULL	MAY 2 1963	5276		2 96								11526
6																									
7																									
8																									
9																									
10																									
11																									
12																									
13																									
14																									
15																									
16																									
17																									
18																									
19																									
20																									
				H 105				286																	
				106	12			4494	100			4880					4880								
				211		= 223		4780																	

Form 1CD WILLER-DAVIS CO., MINNEAPOLIS

Assessment Roll and Tax List of Real Property in the Town of Thunder Lake, Cass County, Minnesota, for Taxes for the Year 1962.

* Indicate Type of Property: R-Residential, C-Commercial, I-Industrial, U-Utility, F-Farm, L-Lakeshore, T-Timber, M-Mineral

	In Whose Name Assessed	Description of Property: Subdivision	Sec. or Lot	Town or Block	Rng.	Number of Acres of Land (Acres 100ths)	No. School District	Indicate Homestead Yes or No	Agr. or Res. Terr. Yes or No	Indicate Type of Property*	True and Full Valuations: Land Exclusive of Structures and Improvements	Buildings and Other Structures	Machinery Permanently Attached to Real Estate	Total True and Full Value	Assessed Valuations: Rural: Homestead Up to $4,000 20%	Rural: Over $4,000 and Non-Homestead 33⅓%	Rural: Timber Land Class 3a 20%	All Other: Homestead Up to $4,000 25%	All Other: Over $4,000 Non-Homestead 40%	All Other: Machinery Permanently Attached to Real Estate 33⅓%	All Other: Seasonal and Recreational Cabins 33⅓%	Total Assessed Value	Total Assessed Value as Equalized by the Board of Review	Final Equalized Value
						Acres 100ths					Dollars	Dollars	Dollars	Dollars	Dollars	Dollars	Dollars	Dollars	Dollars	Dollars	Dollars	Dollars	Dollars	Dollars
	Rolland R. & Donna M. Wing	All of Gov't lot 2, S. of Trunk Hy. #6 & also the W.200' of E.300' of that part of lot 2 lying between Big Rice Lake & a line if extended W. from SW Cor. of Lot 9 Cooley Trail Duck Pass	3	140	26	17.87	118	Yes	Yes	F	255	230		485	97							97		
	State of Minnesota		3																					
	John & Carine Kelner	S W ¼ of N E ¼ Govt Lot 1				35.25		No	Yes	T	173	121		294		98						98		
	Frank Olson, D. K. Nash & T. O. Helgason	Approx. E. 100' of that part of Lot 2 lying betw. S.H.#03 & Big Rice Lake & adjacent to lot 9 of "C.T.D. Pass".				33		No	Yes	L	45	108		153							51	51		
											30	72		102							34	34		
	Myron L. & Nellie Lenstrom	N ½ of Govt Lot 3	6			32.22		Yes	Yes	R	450	360		810	162							162		
											300	240		540	108							108		
	State of Minnesota	S W ¼ of S W ¼	7																					
	State of Minnesota	S W ¼ of N W ¼	8																					
	State of Minnesota	S E ¼ of N W ¼	9																					
			10																					
	State of Minnesota	N E ¼ of S W ¼	10																					
	State of Minnesota	N W ¼ of S W ¼	12																					
	State of Minnesota	S W ¼ of S W ¼	13																					
	State of Minnesota	S E ¼ of S W ¼	14																					
	Garfield & Nellie P. Murphy	W.100' of E.700' of that part of Lot 2 lying betw. Big Rice Lake & a line if extended W. from SW Cor. of Lot 9 "Cooley Trail Duck Pass".	2					Yes	No	R	47	210		257	55							55		
											45	140		185	37							37		
	State of Minnesota	N E ¼ of S E ¼	16																					
	State of Minnesota	N W ¼ of S E ¼	17																					
	State of Minnesota	S W ¼ of S E ¼	18																					
	Charles R. & Alice G. Church	N ½ of S E ¼ of S E ¼	19			20		No	No	L	225	180		405		135						135		
											150	120		270		90						90		
	Clifford H. & Hazelle C. Thomas	S ½ of S E ¼ of S E ¼	20			20		No	Yes	T	150			150							50	50		
						127.67					1103	923		2026	247	688					84	514		
											1365	1209		2574	314	233					101	648		

Sold for Taxes	Valuations by School Districts as Equalized by Department of Taxation: District No. 11 Rate 0.12 Mills	District No. 112 Rate 0.12 Mills	District No. A Rate 0 Mills	District No. NA Rate 0 Mills	Tax including State Homestead	State Tax on Non-Homestead 8.5 Mills	Special Taxes	Special Taxes	Total Taxes	Paid	When Paid (Month Day Year)	Number of Receipt	March Settlement 1963	June Settlement 1963	Penalty	November Settlement 1963	Penalty	Collections to First Monday in January 1964	Penalty	Delinquent on First Monday in January 1964	Total Delinquent Tax and Penalty	Remarks
	Dollars	Dollars	Dollars	Dollars	$ cts.	$ cts.	$ cts.	$ cts.	$ cts.				$ cts.	$ cts.	$ cts.	$ cts.	$ cts.	$ cts.	$ cts.	$ cts.	$ cts.	
1					20.66				20.66	PAID IN FULL	MAY 6 1963	9381		20.66								11538
2																						
3																						
4			98		20.88	.84			21.72	PAID IN FULL	MAY 20 1963	9512		21.72								
5			51		10.86	.44			11.30	PAID IN FULL	MAY 1 1963	11854		11.30								11537
6			162		34.50				34.50	PAID IN FULL	MAY 13 1963	10440		34.50								11526
7																						11518
8																						
9																						
10																						
11																						
12																						
13																						
14																						
15			55		13.10				13.10	PAID IN FULL	OCT 28 1963	19331				13.10	.45					1535
16																						
17																						
18																						
19			135		32.14	1.6			33.30	PAID IN FULL	MAY 13 1963	10442		33.30								1824
										1/2 HALF PAID	OCT 31 1963	21070										
20	50				10.66	.42			11.08	1/2 HALF PAID	MAY 3 1963	11218		5.54		5.54						21768
	H 259	H 55			45.24																	
	199	125			43.26	2.86			145.66					127.02		18.64						
	458	190 = 648			142.80																	

Form 5C(1) MILLER-DAVIS CO., MINNEAPOLIS

Assessment Roll and Tax List of Real Property in the Town of Thunder Lake

* Indicate Type of Property: R-Residential, C-Commercial, I-Industrial, U-Utility, F-Farm, L-Lakeshore, T-Timber, M-Mineral

	In Whose Name Assessed	Description of Property: Subdivision	Sec. or Lot	Town or Block	Rng.	Number of Acres of Land (Acres 100ths)	No. School District	Indicate Homestead Yes or No	Agr. or Rural Rec. Yes or No	* Indicate Type of Property	True and Full Valuations: Land Exclusive of Structures and Improvements	Buildings and Other Structures	Machinery Permanently Attached to Real Estate	Total True and Full Value	Assessed Valuations: Rural: Homestead Up to $4,000 20%	Rural: Over $4,000 and Non-Homestead 33⅓%	All Other: Timber Land Class 3a 20%	All Other: Homestead Up to $4,000 25%	All Other: Over $4,000 and Non-Homestead 40%	All Other: Machinery Permanently Attached to Real Estate 33⅓%	All Other: Seasonal and Recreational Cabins 33⅓%	Total Assessed Value	Total Assessed Value as Equalized by the Board of Review	Final Equalized Value
						Acres 100ths					Dollars	Dollars	Dollars	Dollars	Dollars	Dollars	Dollars	Dollars	Dollars	Dollars	Dollars	Dollars	Dollars	Dollars
1	George R. & Laurence McDwor Steiner	~~N½ of NW¼~~ Govt Lot 1	4	140	26	39.12	118	No	Agr	T	390			390		130						130		
2	" " " "	~~NW¼ of NE¼~~ " " 2				39.47		No	Agr	T	360			360		120						120		
3	" " " "	SW¼ of NE¼				40		No	Agr	T	360			360		120						120		
4	" " " "	SE¼ of NE¼				40		No	Agr	T	360			360		120						120		
5																								
6	George R. & Laurence McDwor Steiner	~~N½ of NW¼~~ Govt Lot 3				34.62		No	Agr	T	360			360		120						120		
7	Lewert Eric	~~NW¼ of NE¼~~ " " 4				34.57		No	Agr	T	342			342		114						114		
8	~~State of Minnesota~~ Thunder Lake Twp	SW¼ of NW¼						Exempt																
9	George R. & Laurence McDwor Steiner	SE¼ of NW¼				40		No	Agr	T	240			240		80						80		
10																								
11	George R. & Laurence McDwor Steiner	~~N½ of NE¼~~ Govt Lot 6				45.35		No	Agr	T	450			450		150						150		
12	Agnes Cecelia Peterson	~~NW¼ of NE¼~~ " " 5				19.26		No	No	C	780	144	2160	2700	588	720						1308		
13		SW¼ of SW¼									520	144	2160	2840	372	780						872		
14		SE¼ of SW¼																						
15																								
16	George R. & Laurence McDwor Steiner	NE¼ of SE¼				40		No	Agr	T	315			315		105						105		
17	" " " "	~~NW¼ of NE¼~~ Govt Lot 7				59		No	Agr	R	450	288		738							246	246		
18		SW¼ of SE¼									300	192		492							164	164		
19	" " " "	~~NW¼ of SE¼~~ Govt Lot 8				34.15		No	Agr	T	270			270		90						90		
20																								
						436.84					4247	3072		7319	372	1669					164	2185	
											4677	4608		9285	588	1869					246	2703		

A NA

	Sold for Taxes	Valuations by School Districts as Equalized by Department of Taxation: District No. ___ Rate ___ Mills	District No. ___ Rate ___ Mills	District No. 118 Rate 23.5 Mills	District No. 112 Rate 22.5 Mills	District No. ___ Rate ___ Mills	District No. ___ Rate ___ Mills	Tax Including State Homestead	State Tax on Non-Homestead 8.5 Mills	Special Taxes	Special Taxes	Total Taxes	Paid	When Paid (Month Day Year)	Number of Receipt	March Settlement 1961	June Settlement 1961	Penalty	November Settlement 1961	Penalty	Collections to First Monday in January 1962	Penalty	Delinquent on First Monday in January 1962	Total Delinquent Tax and Penalty	Remarks
		Dollars	Dollars	Dollars	Dollars	Dollars	Dollars	$ cts.	$ cts.	$ cts.	$ cts.	$ cts.				$ cts.	$ cts.	$ cts.	$ cts.	$ cts.	$ cts.	$ cts.	$ cts.	$ cts.	
1				120				2770	112			2882	2nd HALF PAID 1st HALF PAID	OCT 25 1963 MAY 31 1963	10090 11216		14 41		144 1						21805
2				120				2556	102			2658	2nd HALF PAID 1st HALF PAID	OCT 25 1963 MAY 31 1963	10090 11216		13 29		132 9						
3				120				2556	102			2658	2nd HALF PAID 1st HALF PAID	OCT 25 1963 MAY 31 1963	10090 11216		13 29		132 9						
4				120				2556	102			2658	2nd HALF PAID 1st HALF PAID	OCT 25 1963 MAY 31 1963	10090 11216		13 29		132 9						
5																									
6				120				2556	102			2658	2nd HALF PAID 1st HALF PAID	OCT 25 1963 MAY 31 1963	10090 11216		13 29		132 9						21805
7	SOLD FOR TAXES			114				2428	98			2526											2526		Sold 1962
8																									
9				80				1704	68			1772	2nd HALF PAID 1st HALF PAID	OCT 25 1963 MAY 31 1963	10090 11216		8 86		8 86						
10																									
11				150				3196	128			3324	2nd HALF PAID 1st HALF PAID	OCT 25 1963 MAY 31 1963	10090 11216		16 62		16 62						21805 21810
12					H 588 720			31130	614			31744	Balance Paid Part Paid	OCT 31 1963 MAY 31 1963	10094 11193		167 44		150 00						
13																									
14																									
15																									
16				105				2236	90			2326	2nd HALF PAID 1st HALF PAID	OCT 25 1963 MAY 31 1963	10090 11216		11 63		11 63						21805
17				246				5240	210			5450	2nd HALF PAID 1st HALF PAID	OCT 25 1963 MAY 31 1963	10090 11216		27 25		27 25						
18																									
19				90				1918	76			1994	2nd HALF PAID 1st HALF PAID	OCT 25 1963 MAY 31 1963	10090 11216		9 97		9 97						21805
20																									
				1395	H 588 720 1309	2703		31130 2471 60846	1804			62650					309 34		291 90				2526		

Assessment Roll and Tax List of Real Property in the Town of Thunder Lake, Cass County, Minnesota, for Taxes for the Year 1962.

Form 5CD - MILLER DAVIS CO., MINNEAPOLIS

* Indicate Type of Property: R-Residential, C-Commercial, I-Industrial, U-Utility, F-Farm, L-Lakeshore, T-Timber, M-Mineral

	In Whose Name Assessed	Description of Property: Subdivision	Sec. or Lot	Town or Block	Rng.	Number of Acres of Land (Acres 100ths)		No. School District	Indicate Homestead Yes or No	Agri. or Non-Agri. Yes or No	Indicate Type of Property*	True and Full Valuations: Land Exclusive of Structures and Improvements (Dollars)	Buildings and Other Structures (Dollars)	Machinery Permanently Attached to Real Estate (Dollars)	Total True and Full Value (Dollars)	Assessed Valuations: Homestead Up to $4,000 20% (Dollars)	Rural: Over $4,000 and Non-Homestead 33⅓% (Dollars)	Timber Land Class 3e 20% (Dollars)	All Other: Homestead Up to $4,000 25% (Dollars)	All Other: Over $4,000 and Non-Homestead 40% (Dollars)	Machinery Permanently Attached to Real Estate 33⅓% (Dollars)	Seasonal and Recreational Cabins 33⅓% (Dollars)	Total Assessed Value (Dollars)	Total Assessed Value as Equalized by the Board of Review (Dollars)	Final Equalized Value (Dollars)
1	Harry R. Raschick	~~N½ of N½~~ Govt Lot 1	5	140	26	40.20		118	No	Yes	T	300			300		100						100		
2	State of Minnesota	~~N½ of N½~~ " " 2																							
3	C. B. Christianson	S½ of NE¼				40			Yes	Yes	R	390 / 2600	1080 / 7200		1470 / 9800	294 / 196							294 / 196		
4	~~Frank L. & Eloise K. Hencke~~	SE¼ of NE¼				40			No	No	T	390			390		130						130		
5																									
6		NE¼ of NW¼																							
7		NW¼ of NW¼																							
8	State of Minnesota	~~SW¼ of NW¼~~ Govt Lot 3																							
9		SE¼ of NW¼																							
10																									
11	State of Minnesota	NE¼ of SW¼																							
12	Carson J. & Lola M. Musick	~~N½ of SW¼~~ Govt Lot 4				31.50			No	Yes	T	144			144		48						48		
13	" " "	SW¼ of SW¼				40			No	Yes	T	240			240		80						80		
14	~~[illegible]~~	~~S½ of SE¼~~ Govt Lot 7				47.50			No	Yes	T	192			192		64						64		
15																									
16	Frank L. & Eloise K. Hencke	~~N½ of SE¼~~ Govt Lot 6				47.5			No	No	L	288 / 192			288 / 192		96 / 64						96 / 64		
17	C. B. Christianson	~~NW¼ of SE¼~~ " " 5				25.10			Yes	Yes	T	120			120	24							24		
18		SW¼ of SE¼																							
19		SE¼ of SE¼																							
20																									
						276.05						1836 / 2064	200 / 1080		2558 / 3144	220 / 318	486 / 518						706 / 836		

A NA

	Sold for Taxes	Valuations by School Districts as Equalized by Department of Taxation: District No. ___ Rate ___ Mills	District No. ___ Rate ___ Mills	District No. 11 Rate 213 Mills	District No. 115 Rate 225 Mills	District No. ___ Rate ___ Mills	District No. ___ Rate ___ Mills	Tax Including State Homestead ___ Mills	State Tax on Non-Homestead 65.4 Mills	Special Taxes	Special Taxes	Total Taxes		Paid	When Paid (Month Day Year)	Number of Receipt	March Settlement 1963	June Settlement 1963	Penalty	November Settlement 1963	Penalty	Collections to First Monday in January 1964	Penalty	Delinquent on First Monday in January 1964	Total Delinquent Tax and Penalty	Remarks
		Dollars	Dollars	Dollars	Dollars	Dollars	Dollars	$ cts.	$ cts.	$ cts.	$ cts.	$ cts.					$ cts.	$ cts.	$ cts.	$ cts.	$ cts.	$ cts.	$ cts.	$ cts.	$ cts.	
1	SOLD FOR TAXES			100				2130	86			2216	1											2216		Lot 24
2													2													
3				H 294				6262				6262	3	Balance Paid	OCT 30 1963	20041		32.44		30.18						
														Part Paid	MAY 31 1963	11175										
														2nd HALF PAID	SEP 11 1963	18251										
4				130				2770	112			2882	4	1st HALF PAID	MAY 31 1963	11206		14.41		14.41						11681
5													5													
6													6													
7													7													
8													8													
9													9													
10													10													
11													11													
12	SOLD FOR TAXES			48				1022	40			1062	12											1062		1924
13	SOLD FOR TAXES			80				1704	68			1772	13											1772		
14	SOLD FOR TAXES			64				1364	54			1418	14											1418		
15													15													
16					96			2284	82			2366	16	2nd HALF PAID	SEP 11 1963	18251										
														1st HALF PAID	MAY 31 1963	11206		11.83		11.83						
17				H 24				5121				5121	17	2nd HALF PAID	OCT 30 1963	20041		2.56		2.56						11621
														1st HALF PAID	MAY 31 1963	11175										
18													18													1962 25
19													19													
20													20													
				H 318				2284																		
				442	96			5764	442			12490						6124		5898				6468		
				740		836		8048																		

Assessment Roll and Tax List of Real Property in the Town of Thunder Lake, Cass County, Minnesota, for Taxes for the Year 1962.

(C) MILLER-DAVIS CO., MINNEAPOLIS.

* Indicate Type of Property: R-Residential, C-Commercial, I-Industrial, U-Utility, F-Farm, L-Lakeshore, T-Timber, M-Mineral

	In Whose Name Assessed	Description of Property: Subdivision		Sec. or Lot	Town or Block	Rng.	Number of Acres of Land (Acres .100ths)	No. School District	Indicate Homestead Yes or No	Agr. or Rec. Yes or No	Indicate Type of Property	True and Full Valuations: Land Exclusive of Structures and Improvements	Buildings and Other Structures	Machinery Permanently Attached to Real Estate	Total True and Full Value	Assessed Valuations: Rural: Homestead Up to $4,000 20%	Rural: Over $4,000 (and Non-Homestead) 33⅓%	All Other: Timber Land Class 3e 20%	All Other: Homestead Up to $4,000 25%	All Other: Over $4,000 and Non-Homestead 40%	Machinery Permanently Attached to Real Estate 33⅓%	Seasonal and Recreational Cabins 33⅓%	Total Assessed Value	Total Assessed Value as Equalized by the Board of Review	Final Equalized Value	Remarks
												Dollars	Dollars	Dollars	Dollars	Dollars	Dollars	Dollars	Dollars	Dollars	Dollars	Dollars	Dollars	Dollars	Dollars	
1	Mrs. Hugo Eisenach	105 acres of Govt Lot 2	6	140	26		105	118	No	Yes	T	30			30		10						10			
2	Irvin & Eleanora Becker	1.11 acre of Govt Lot 2					1.11		No	Yes	T	30			30		10						10			
	State of Minnesota	2.8 acres of Govt Lot 2					2.60																			
4	Irvin C. & Eleanora Becker	3.10 acre of Govt Lot 2					3.10		No	Yes	T	45			45		15						15			
5																										
6	Cecil A. Bleikon	Govt Lot 1 & 3 less 5.15 acres					44.90		Yes	Yes	F	355	310		665	133							133			
7		Govt Lot 2 less 9.11 acres					32.50		Yes	Yes	F	230			230	46							46			
8	Earl M. Bleikon	Govt Lot 4 & Govt Lot 2 & 3					.28		No	Yes	R	45 / 30	270 / 780		315 / 810						105		105 / 70			19626
9	Eleanor B. Bleikon	Govt Lot 4 & Govt Lot 2 & 3					.14		No	Yes	R	45 / 30	432 / 258		477 / 288						159 / 106		159 / 106			21541 / 11543
10	State of Minnesota Dept of Conservation	51.5 acres of Govt Lot 1 & 3					51.50																			
11	Cecil Bleikon	Govt Lot 5 less Platted					34.90		Yes	Yes	F	26			26	52							52			
12		NW¼ of SW¼																								
13	Edwin P. & Lorna H. Waterhouse	Govt Lot 1 less Plat					35.68		No	Yes	T	300			300		100						100			19626
14	Cecil A. Bleikon	Govt Lot 3 less Gov. Platted					.51		Yes	Yes	T	80 / 155			80 / 155	26 / 39							26 / 39		22.16 / 24.38	18330
15	Earl M. & Lucille E. Bleikon	Part of Govt Lot 2							No	Yes	L	67 / 45			67 / 45		22 / 15						22 / 15			19626
16	John & Viola Korn	Part of Govt Lot 5							No	No	L	112 / 75			112 / 75		37 / 25						37 / 25			11543
17	Cecil A. Bleikon	Govt Lot 4					.31		Yes	Yes	T	160			160	32							32			20574
18		SW¼ of SW¼																								
19	Paul E. Musick	Govt Lot 10					48.30		Yes	Yes	R	300 / 200	322 / 215		622 / 415	125 / 83							125 / 83			19626 / 11543
20																										
	(Cont. Next Page)						223.06					1870	998		2868	447	150				176		447			
												2059	1334		3393	579 / 404	174 / 194				264		579 / 404			

	Sold for Taxes	Valuations by School Districts as Equalized by Department of Taxation: District No. / Rate ___ Mills / Dollars	District No. / Rate ___ Mills / Dollars	District No. / Rate ___ Mills / Dollars	District No. / Rate ___ Mills / Dollars	District No. / Rate ___ Mills / Dollars	District No. / Rate ___ Mills / Dollars	Tax including State Homestead ___ Mills	State Tax on Non-Homestead 8.54 Mills	Special Taxes	Special Taxes	Total Taxes	Paid	When Paid (Month Day Year)	Number of Receipt	March Settlement 1963	June Settlement 1963	Penalty	November Settlement 1963	Penalty	Collections to First Monday in January 1964	Penalty	Delinquent as First Monday in January 1964	Total Delinquent Tax and Penalty	Remarks
								$ cts.	$ cts.	$ cts.	$ cts.	$ cts.				$ cts.	$ cts.	$ cts.	$ cts.	$ cts.	$ cts.	$ cts.	$ cts.	$ cts.	
1	SOLD FOR TAXES		10					214	08			222										222			
2			10					214	08			222	PAID IN FULL	MAY 31 1963	15159		222								
3																									
4			15					320	12			332	PAID IN FULL	MAY 31 1963	15159		332								
5																									
6		H 133						2832				2832	2 HALF PAID 1 HALF PAID	OCT 7 1962 MAY 6 1963	15954 15382		1416		1416					19626
7		H 46						980				980	2 HALF PAID 1 HALF PAID	OCT 7 1962 MAY 6 1963	15954 15382		490		490					
8			105					2236	90			2326	PAID IN FULL	MAY 31 1963	11171		2326								21541
9			159					3386	136			3522	PAID IN FULL	MAY 13 1963	11337		3522								11543
10																									
11		H 52						1108				1108	2 HALF PAID 1 HALF PAID	OCT 7 1962 MAY 6 1963	15954 15382		554		554					19626
12																									
13			100					2130	86			2216													
14		H 16						340				340	2 HALF PAID 1 HALF PAID	OCT 7 1962 MAY 6 1963	15954 15382		170		170		22.16	24.38		18330
15			22					468	18			486	PAID IN FULL	MAY 31 1963	11171		486								19626
16				37				880	32			912	PAID IN FULL	MAY 31 1963	11161		912								11541
17		H 32						682				682	2 HALF PAID 1 HALF PAID	OCT 7 1962 MAY 6 1963	15954 15382		341		341					20574
18																									
19		H 125						2662				2662	PAID IN FULL	APR 24 1963	16075		2662								19626 / 11543
20																									
		H 404 H 21 825		37 +862				880 17574 18454	340			18842					12433		2971				2438		

Form 5CD MILLER-DAVIS CO., MINNEAPOLIS

Assessment Roll and Tax List of Real Property in the Town of Thunder Lake, Cass County, Minnesota, for Taxes for the Year 1962.

* Indicate Type of Property: R-Residential, C-Commercial, I-Industrial, U-Utility, F-Farm, L-Lakeshore, T-Timber, M-Mineral

	In Whose Name Assessed	Description of Property: Subdivision	Sec. or Lot	Town or Block	Rng.	Number of Acres of Land: Acres	100ths	No. School Districts	Indicate Homestead or No	Agricultural or Rural Vacant or No	Indicate Type of Property	True and Full Valuations: Land Exclusive of Structures Or Improvements	Buildings and Other Structures	Machinery Permanently Attached to Real Estate	Total True and Full Value	Assessed Valuations: Homestead Up to $4,000 20%	Rural: Over $4,000 and Non-Homestead 33⅓%	Timber Land Class 3a 20%	All Other: Homestead Up to $4,000 25%	Over $4,000 and Non-Homestead 40%	Machinery Permanently Attached to Real Estate 33⅓%	Seasonal and Recreational Cabins 33⅓%	Total Assessed Value	Total Assessed Value as Equalized by the Board of Review	Final Equalized Value
												Dollars	Dollars	Dollars	Dollars	Dollars	Dollars	Dollars	Dollars	Dollars	Dollars	Dollars	Dollars	Dollars	Dollars
1	Eleanor D. Bluhm	Tract H of Lot Sec 2-3 NE¼ NE¼	6	44	26	14		118	No	Yes	L	45			45							15	15		
												30			30							10	10		
2	Emma A. & James D. Morse	Tract "G" of Lot Sec 2-3 NE¼ NE¼				14			No	Yes	L	45			45							15	15		
												30			30							10	10		
3	Emma A. Morse	Tract "J" of Lot Sec 2-3 NE¼ NE¼				14			No	Yes	L	53	181		234							78	78		
												35	121		156							52	52		
4	Arthur R. Bluhm	Tract "B" of Lot Sec 2-3 NE¼ NE¼				14			No	Yes	L	45			45							15	15		
												30			30							10	10		
5	Howard C. Bluhm	Tract "A" of Lot Sec 2-3 NE¼ NE¼				14			No	Yes	L	45			45		15					15	15		
												30			30		10					10	10		
6		NE¼ of NW¼																							
7		NW¼ of NW¼																							
8		SW¼ of NW¼																							
9		SE¼ of NW¼																							
10																									
11		NE¼ of SW¼																							
12		NW¼ of SW¼																							
13		SW¼ of SW¼																							
14		SE¼ of SW¼																							
15																									
16		NE¼ of SE¼																							
17		NW¼ of SE¼																							
18		SW¼ of SE¼																							
19		SE¼ of SE¼																							
20																									
						70						155	121		276		10					62	72		
												233	181		414		15					123	138		

	Sold for Taxes	Valuations by School Districts as Equalized by Department of Taxation: District No. ___ Rate ___ Mills	District No. ___ Rate ___ Mills	District No. 11 Rate 12 Mills	District No. ___ Rate ___ Mills	District No. ___ Rate ___ Mills	District No. ___ Rate ___ Mills	Tax including State Homestead ___ Mills	State Tax on Non-Homestead 6.5 Mills	Special Taxes	Special Taxes	Total Taxes		Paid	When Paid: Month Day Year	Number of Receipt	March Settlement 1963	June Settlement 1963	Penalty	November Settlement 1963	Penalty	Collections to First Monday in January 1964	Penalty	Delinquent on First Monday in January 1964	Total Delinquent Tax and Penalty	Remarks
		Dollars	Dollars	Dollars	Dollars	Dollars	Dollars	$ cts.	$ cts.	$ cts.	$ cts.	$ cts.					$ cts.	$ cts.	$ cts.	$ cts.	$ cts.	$ cts.	$ cts.	$ cts.	$ cts.	
1				15				320	12			332	1	PAID IN FULL	MAY 13 1963	9338		332								
2				15				320	12			332	2	PAID IN FULL	MAY 31 1963											
3				78				1662	66			1728	3	PAID IN FULL	MAY 31 1963	11135		2060								
4				15				320	12			332	4	PAID IN FULL	MAY 20 1963	9510		332								
5				15				320	12			332	5	PAID IN FULL	MAY 3 1963	9209		332								
6													6													
7													7													
8													8													
9													9													
10													10													
11													11													
12													12													
13													13													
14													14													
15													15													
16													16													
17													17													
18													18													
19													19													
20													20													
				138				2942	04			3056						3056								

100' x 500' of Lot 2 & ¼ ac. of Lot 3
Sec. 6-140-26

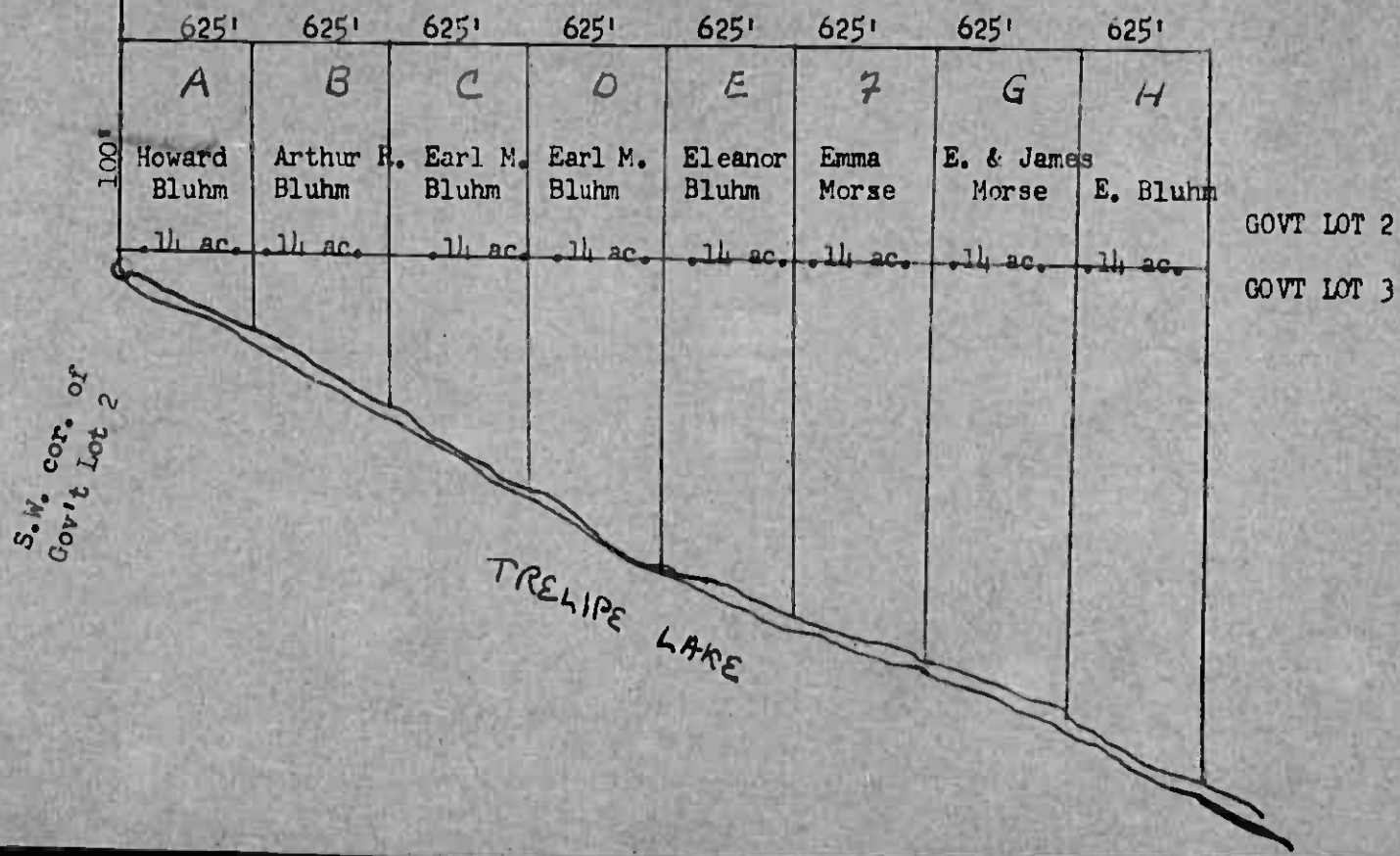

Assessment Roll and Tax List of Real Property in the Town of Thunder Lake

Form 5C23—MILLER-DAVIS CO., MINNEAPOLIS

* Indicate Type of Property: R-Residential, C-Commercial, I-Industrial, U-Utility, F-Farm, L-Lakeshore, T-Timber, M-Mineral

	In Whose Name Assessed	Description of Property: Subdivision	Sec. or Lot	Town or Block	Rng.	Number of Acres of Land (Acres 100ths)	No. School District	Indicate Homestead Yes or No	Agr. or Resa. Hmst. Yes or No	Indicate Type of Property	True and Full Valuations: Land Exclusive of Structures and Improvements (Dollars)	Buildings and Other Structures (Dollars)	Machinery Permanently Attached to Real Estate (Dollars)	Total True and Full Value (Dollars)	Assessed Valuations, Rural: Homestead Up to $4,000 20% (Dollars)	Rural: Over $4,000 and Non-Homestead 33⅓% (Dollars)	All Other: Timber Land Class 5a 20% (Dollars)	All Other: Homestead Up to $4,000 25% (Dollars)	All Other: Over $4,000 and Non-Homestead 40% (Dollars)	All Other: Machinery Permanently Attached to Real Estate 33⅓% (Dollars)	Seasonal and Recreational Cabins 33⅓% (Dollars)	Total Assessed Value (Dollars)	Total Assessed Value as Equalized by the Board of Review (Dollars)	Final Equalized Value (Dollars)
1		NE¼ of NE¼	7	140	26	118																		
2		NW¼ of NE¼																						
3	State of Minnesota	~~S½ of NE¼~~ Lost Lot 3																						
4	State of Minnesota	~~SW¼ of NE¼~~ " " 2																						
5	Basil H. Secard	S½ of Lost Lot 4				14.80		Rs	Yes	L	472 / 315	630 / 420		1102 / 735		367 / 245						367 / 245		
6	Henry H. & Lydia A. Martins	NW¼ " " 4				14.80		Rs	Yes	L	645 / 430	885 / 590		1530 / 1020	306 / 204							306 / 204		
7	State of Minnesota	~~NW¼ of NW¼~~ " " 5																						
8	U. S. of America	~~SW¼ of NW¼~~ " " 6																						
9	State of Minnesota	S½ of NW¼																						
10																								
11	State of Minnesota	NE¼ of SW¼																						
12	State of Minnesota	~~N½ of SW¼~~ Lost Lot 7																						
13	State of Minnesota	~~SW¼ of SW¼~~ " " 8																						
14	State of Minnesota	SE¼ of SW¼																						
15																								
16	U. S. of America	NE¼ of SE¼																						
17	U. S. of America	NW¼ of SE¼																						
18	U. S. of America	SW¼ of SE¼																						
19	U. S. of America	SE¼ of SE¼																						
20																								
						29.60					1117 / 745	1515 / 1010		2632 / 1755	306 / 204	367 / 245						673 / 449		

	Sold for Taxes	Valuations by School Districts as Equalized by Department of Taxation: District No. ____ Rate ____ Mills (Dollars)	District No. ____ Rate ____ Mills (Dollars)	District No. 11 Rate 22 Mills (Dollars)	District No. ____ Rate ____ Mills (Dollars)	District No. ____ Rate ____ Mills (Dollars)	District No. ____ Rate ____ Mills (Dollars)	Tax including State Homestead ____ Mills ($ cts.)	State Tax on Non-Homestead 8.54 Mills ($ cts.)	Special Taxes ($ cts.)	Special Taxes ($ cts.)	Total Taxes ($ cts.)		Paid	When Paid (Month Day Year)	Number of Receipt	March Settlement 1963 ($ cts.)	June Settlement 1963 ($ cts.)	Penalty ($ cts.)	November Settlement 1963 ($ cts.)	Penalty ($ cts.)	Collections in First Monday in January 1964 ($ cts.)	Penalty ($ cts.)	Delinquent on First Monday in January 1964 ($ cts.)	Total Delinquent Tax and Penalty ($ cts.)	Remarks
1													1														
2													2														
3													3														
4													4														
5				367				7818	314			8132	5	PAID IN FULL	MAY 20 1963	8515		81.32									11548
6				H 306				6518				6518	6	PAID IN FULL	MAY 6 1963	5385		65.18									11549
7													7														
8													8														
9													9														
10													10														
11													11														
12													12														
13													13														
14													14														
15													15														
16													16														
17													17														
18													18														
19													19														
20													20														
				H 306																							
				367				14336	314			14650						146.50									
				673																							

Form 3C-E9 · MILLER-DAVIS CO., MINNEAPOLIS

Assessment Roll and Tax List of Real Property in the Town of Thunder Lake, Cass County, Minnesota, for Taxes for the Year 1962.

* Indicate Type of Property: R-Residential, C-Commercial, I-Industrial, U-Utility, F-Farm, L-Lakeshore, T-Timber, M-Mineral

In Whose Name Assessed	Description of Property: Subdivision	Sec. or Lot	Town or Blk.	Rng.	Number of Acres of Land: Acres	Tenths	No. School District	Indicate Homestead Yes or No	Agricultural Use Yes or No	Indicate Type of Property	True and Full Valuations: Land Exclusive of Structures and Improvements	Buildings and Other Structures	Machinery Permanently Attached to Real Estate	Total True and Full Value	Assessed Valuations: Rural: Homestead Up to $4,000 20%	Rural: Over $4,000 and Non-Homestead 33⅓%	All Other: Timber Land Class 3a 20%	All Other: Homestead Up to $4,000 25%	All Other: Over $4,000 and Non-Homestead 40%	All Other: Machinery Permanently Attached to Real Estate 33⅓%	All Other: Seasonal and Recreational Cabins 33⅓%	Total Assessed Value	Total Assessed Value as Equalized by the Board of Review	Final Equalized Value
											Dollars	Dollars	Dollars	Dollars	Dollars	Dollars	Dollars	Dollars	Dollars	Dollars	Dollars	Dollars	Dollars	Dollars
April L. & Eva N. Meyglen	Out of Govt Lot 1																							
	1 NE¼ of NE¼	3	140	26		118																		
	2 NW¼ of NE¼																							
	3 SW¼ of NE¼																							
John + Marie Sundberg	4 Part of Govt Lot 3 N. of Road							No	No	T	30			30		10						10		
Robert C., Elaine S. Grant & Linda R. Waterhouse	Part of Govt Lot 3							No	No	T	30			30		10						10		
Jack Hayward + Thomas Knipe	6 Govt Lot 1 less platted				25.35			No	Yes	L	1044 / 676			1044 / 676							348 / 232	348 / 232		
" " "	7 NW¼ of NW¼ Govt Lot 2				39.35			No	Yes	T	300			300		100						100		
Donald + Elsie Kleman	8 Part of Govt Lot 3 N. of Road				2.0			No	No	R	73 / 49	900 / 600		973 / 649		324 / 216						324 / 216		
	9 S½ of NW¼																							
State of Minnesota (Cont. Edwin P. Turner & Wat. Hse.)	Govt Lot 3 S. of road							No	No	T	30			30		10						10		
	11 NE¼ of SW¼																							
	12 NW¼ of SW¼																							
Frank L. Henke	13 SW¼ of SW¼				40			No	Yes	T	360			360		120						120		
Louis C. + Anna C. Henke	14 Govt Lot 5				35.75			No	No	C	600 / 900	12960 / 8640		13560 / 9040	900	3186 / 1680						3986 / 2580		
Swan + Mildred Carlson	15 Part of Govt Lot 3 N. of road							No	No	T	48			48		16						16		
Ruth M. + John C. Sigurson	16 Part of Govt Lot 3 N. of road							No	No	T	48			48		16						16		
Edwin P. Waterhouse	17 Part of Govt Lot 3 less said							No	Yes	L	72 / 97			72 / 97						24 / 76		24 / 76		
Charles Waterhouse	18 Part of Govt Lot 3 N. of road							No	No	T	30			30		10						10		
Anna C. + Louis C. Henke	19 Govt Lot 6							No	Yes	L	67 / 45			67 / 45		22 / 33						22 / 33		
Alfred R. + Fern E. Matteson	20 Part of Govt Lot 3 less said				17.02			No	Yes	L	135 / 90	864 / 576		999 / 666						333 / 222		333 / 222		
Leonard C. + Jennie M. Johnson	Out of Govt Lot 3				15.97						2203	9816		12019	800	2603					470	3403		
Grant R. + Ellen Waterhouse	Out of Govt Lot 3										2866	14724		17590		3824					705	5329		

Sold for Taxes	District No. ___ Rate ___ Mills: Dollars	District No. ___ Rate ___ Mills: Dollars	District No. ___ Rate ___ Mills: Dollars	District No. ___ Rate ___ Mills: Dollars	District No. ___ Rate ___ Mills: Dollars	District No. ___ Rate ___ Mills: Dollars	Tax Including State Homestead ___ Mills: $ cts.	State Tax on Non-Homestead 6.5 Mills: $ cts.	Special Taxes: $ cts.	Special Taxes: $ cts.	Total Taxes: $ cts.	Paid	When Paid: Month Day Year	Number of Receipt	March Settlement 1963: $ cts.	June Settlement 1963: $ cts.	Penalty: $ cts.	November Settlement 1963: $ cts.	Penalty: $ cts.	Collections to First Monday in January 1964: $ cts.	Penalty: $ cts.	Delinquent on First Monday in January 1964: $ cts.	Total Delinquent Tax and Penalty: $ cts.	Remarks
1																								
2																								
3																								
4				10			238	08			246	PAID IN FULL	APR 25 1963	7997		246								
5	SOLD FOR TAXES			10			238	08			246													
6			348				7412	298			7710	PAID IN FULL	FEB 15 1963	1401	7710							2416		
7			100				2130	86			2216	PAID IN FULL	FEB 11 1963		2216									
8		Note 7 7758		24 / ~~24~~			5172 / ~~7472~~	20 / ~~296~~			5192 / ~~7768~~											5192 / ~~7768~~	651	For 73.96 Abstr. 18229
9																								
10				10			238	08			246											2416	271	18756
11																								
12																								
13			120				2556	102			2658	2nd HALF PAID	SEP 11 1963	18251										
												1st HALF PAID	MAY 31 1963	12061		132.9		132.9						4621
14				11900 / 3186			94486	2720			97586	Balance Paid / Part Paid	JUL 10 1963 / MAY 31 1963	14741 / 11187		48750		48836						11245
15				16			380	14			394	2nd HALF PAID / 1st HALF PAID	OCT 28 1963 / MAY 31 1963	17976 / 13611		197		197						
16				16			380	14			394	1st HALF PAID	MAY 31 1963	7931		197						197	217	21803
17	SOLD FOR TAXES		24				512	20			532											532	585	18733
18				10			238	08			246	PAID IN FULL	SEP 25 1963	15513				246						12728
19			22				468	18			486	1st HALF PAID	APR 23 1963	8203		243						243	267	18741
20			333				7092	284			7376	PAID IN FULL	MAR 21 1963	7276		7376								18727
			947	11800 / 3582			104290 / 20170	3864			128324				29.50	58338		50608				2050		
				4382 = 5329			124460																	

FORM 1CD MILLER-DAVIS CO., MINNEAPOLIS

Assessment Roll and Tax List of Real Property in the Town of Shenandoah Lake, Cass County, Minnesota, for Taxes for the Year 1962.

* Indicate Type of Property: R-Residential, C-Commercial, I-Industrial, U-Utility, F-Farm, L-Lakeshore, T-Timber, M-Mineral

	In Whose Name Assessed	Description of Property: Subdivision	Sec. or Lot	Town or Block	Rng.	Number of Acres of Land (Acres 100ths)	No. School District	Indicate Homestead Yes or No	Apt. Rent. Yes or No	Indicate Type of Property*	True and Full Valuations: Land Exclusive of Structures and Improvements	Buildings and Other Structures	Machinery Permanently Attached to Real Estate	Total True and Full Value	Assessed Valuations: Rural: Homestead Up to $4,000 20%	Rural: Over $4,000 and Not Homestead 33⅓%	All Other: Timber Land Class 3a 20%	All Other: Homestead Up to $4,000 25%	All Other: Over $4,000 and Not Homestead 40%	All Other: Machinery Permanently Attached to Real Estate 33⅓%	All Other: Seasonal and Recreational Cabins 33⅓%	Total Assessed Value	Total Assessed Value as Equalized by the Board of Review	Final Equalized Value
						Acres					Dollars	Dollars	Dollars	Dollars	Dollars	Dollars	Dollars	Dollars	Dollars	Dollars	Dollars	Dollars	Dollars	Dollars
1	Robert & Elaine Watchhorner	Part of Lot 4 (card 6 ANJ03)	8	140	26	42.51	118	No	Yes	T	39			39		13						13		
2		NW¼ of NE¼																						
3		SW¼ of NE¼																						
4		SE¼ of NE¼																						
5	Harlan & Mary Louise Nygard	Part of Lot 4				18		No	Yes	L	90 60			90 60		30 20						30 20		
6		NE¼ of NW¼																						
7		NW¼ of NW¼																						
8		SW¼ of NW¼																						
9		SE¼ of NW¼																						
10	Joseph & Jessie Yanko	114.88' x 245.54' of Lot 5 & 4				1		No	Yes	L	90 60	895 537		985 597							328 199	328 199		
11	Louis C. & Anna C. Hencke	50' x 242.73' of Lot 5 & 4				1.20		No	Yes	L	90 60			90 60		30 20						30 20		
12		NW¼ of SW¼																						
13		SW¼ of SW¼																						
14		SE¼ of SW¼																						
15	Frank Hencke	50' x 242.73' of Lot 5 & 4				.30		No	Yes	L	67 45			67 45							22 15	22 15		
16		NE¼ of SE¼																						
17		NW¼ of SE¼																						
18	Dalton F. & Florence M. Wahby	150' x 245' of Lot 5 & 4						No	Yes	R	90 60			90 60							30 20	30 20		
19		SE¼ of SE¼																						
20																								
						6.28					405	597		1272		190					254	444		
											817	895		1712		190					380	570		

	Sold for Taxes	Valuations by School Districts as Equalized by Department of Taxation: District No. ___ Rate ___ Mills	District No. ___ Rate ___ Mills	District No. 115 Rate 23.0 Mills	District No. ___ Rate ___ Mills	District No. ___ Rate ___ Mills	District No. ___ Rate ___ Mills	Tax Including State Homestead	State Tax on Non-Homestead 8.5 Mills	Special Taxes	Special Taxes	Total Taxes	Paid	When Paid (Month Day Year)	Number of Receipt	March Settlement 1963	June Settlement 1963	Penalty	November Settlement 1963	Penalty	Collections to First Monday in January 1964	Penalty	Delinquent on First Monday in January 1964	Total Delinquent Tax and Penalty	Remarks
		Dollars	Dollars	Dollars	Dollars	Dollars	Dollars	$ cts.	$ cts.	$ cts.	$ cts.	$ cts.				$ cts.	$ cts.	$ cts.	$ cts.	$ cts.	$ cts.	$ cts.	$ cts.	$ cts.	
1	SOLD FOR TAXES			130				27.70	7.12			28.82											28.82		205.87
2																									
3																									
4																									
5				30				6.40	2.6			6.66	Paid HALF PAID 1st HALF PAID	OCT 31 1963 MAY 31 1963	11690 11164		3.33		3.33						196.27
6																									
7																									
8																									
9																									
10				32.8				69.86	2.80			72.66	PAID IN FULL	MAY 1 1963	5198		72.66								145.55
11				30				6.40	2.6			6.66	2nd HALF PAID 1st HALF PAID	JUN 21 1963 APR 23 1963	8023 8003		3.33		3.33						137.94
12																									
13																									
14																									
15				22				4.68	1.8			4.86	1st HALF PAID 1st HALF PAID	JUN 21 1963 MAY 31 1963	14020 11206		2.43		2.43						44.01
16																									
17																									
18				30				6.40	2.6			6.66	PAID IN FULL	MAY 31 1963	11159		6.66								112.57
19																									
20																									
				570				121.44	4.88			126.32					88.41		9.69				28.82		

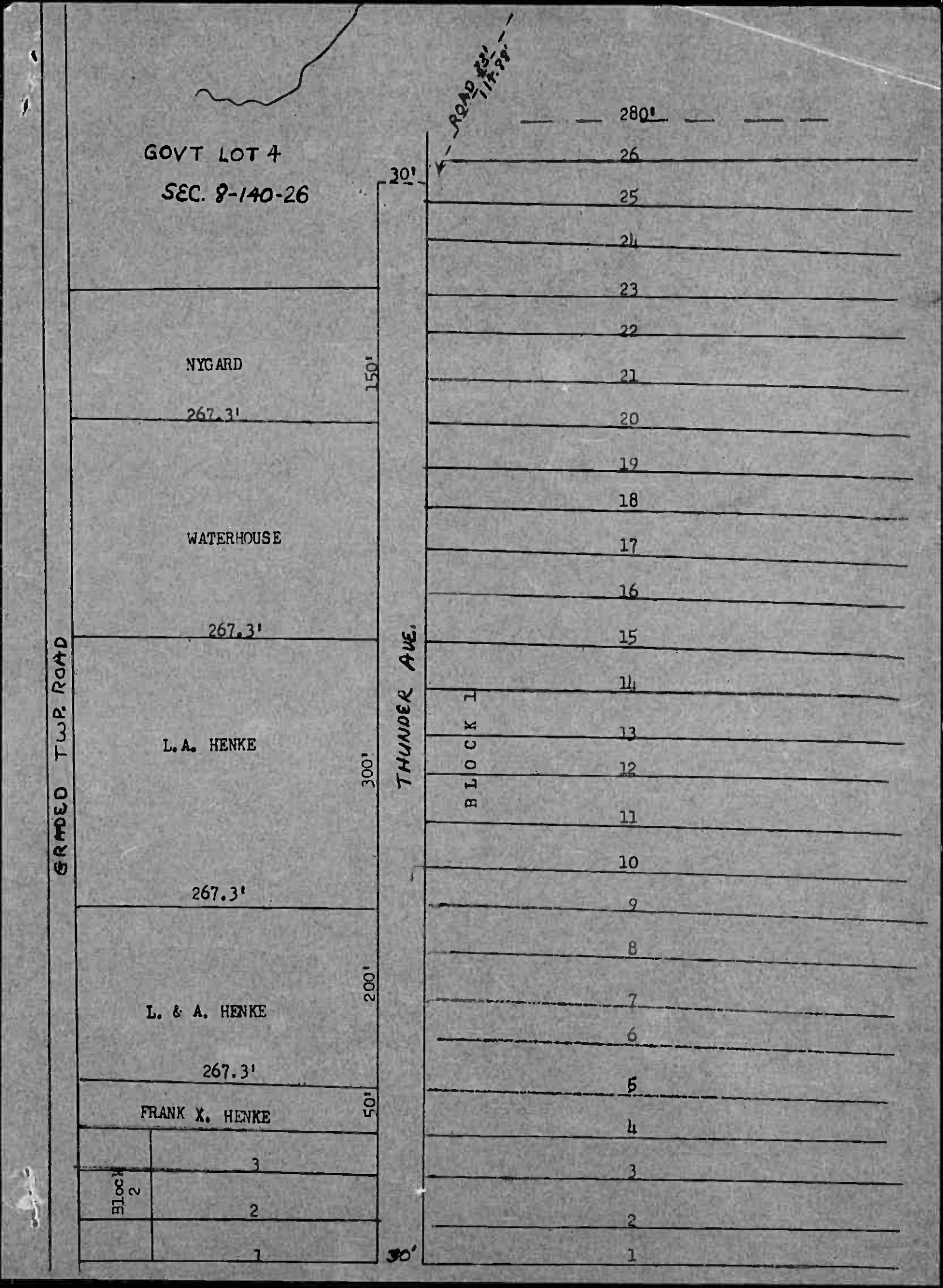
GOVT LOT 4
SEC. 8-140-26
ROAD 33' 114.88'
280'
30'
NYGARD
150'
267.3'
WATERHOUSE
267.3'
L.A. HENKE
300'
267.3'
L. & A. HENKE
200'
267.3'
FRANK X. HENKE
50'
Block 2
3
2
1
30'
GRADED TWP. ROAD
THUNDER AVE.
BLOCK 1
26
25
24
23
22
21
20
19
18
17
16
15
14
13
12
11
10
9
8
7
6
5
4
3
2
1

Assessment Roll and Tax List of Real Property in the Town of Thunder Lake, Cass County, Minnesota, for Taxes for the Year 1962.

FORM SCD. MILLER-DAVIS CO., MINNEAPOLIS

* Indicate Type of Property: R-Residential, C-Commercial, I-Industrial, U-Utility, F-Farm, L-Lakeshore, T-Timber, M-Mineral

A NA

	IN WHOSE NAME ASSESSED	DESCRIPTION OF PROPERTY: SUBDIVISION	Sec. or Lot	Town or Block	Rng.	Number of Acres of Land (Acres 100ths)	No. School District	Indicate Home-stead Yes or No	Agri-cultural Resa. Yes or No	Indicate Type of Prop-erty	TRUE AND FULL VALUATIONS: LAND Exclusive of Structures and Improvements	BUILDINGS and Other Structures	MACHINERY Permanently Attached to Real Estate	TOTAL True and Full Value	ASSESSED VALUATIONS: RURAL: Homestead Up to $4,000 20%	RURAL: Over $4,000 and Non-Homestead 33⅓%	ALL OTHER: Timber Land Class 5a 20%	ALL OTHER: Homestead Up to $4,000 25%	ALL OTHER: Over $4,000 and Non-Homestead 40%	ALL OTHER: MACHINERY Permanently Attached to Real Estate 33⅓%	ALL OTHER: Seasonal and Recreational Cabins 33⅓%	TOTAL ASSESSED VALUE	Total Assessed Value as Equalized by the Board of Review	FINAL EQUALIZED VALUE	SOLD FOR TAXES	VALUATIONS BY SCHOOL DISTRICTS AS EQUALIZED BY DEPARTMENT OF TAXATION: District No. Rate Mills	District No. Rate Mills	District No. 112 Rate 23.3 Mills	District No. Rate Mills	District No. Rate Mills	District No. Rate Mills	Tax Including State Homestead Mills	State Tax on Non-Homestead 8.7 Mills	SPECIAL TAXES	SPECIAL TAXES	TOTAL TAXES	PAID	WHEN PAID (Month Day Year)	Number of Receipt	March Settlement 1963	June Settlement 1963	Penalty	November Settlement 1963	Penalty	Collections to First Monday in January 1964	Penalty	Delinquent on First Monday in January 1964	Penalty	Total Delinquent Tax and Penalty	REMARKS
						Acres 100ths					Dollars	Dollars	Dollars	Dollars	Dollars	Dollars	Dollars	Dollars	Dollars	Dollars	Dollars	Dollars	Dollars	Dollars		Dollars	Dollars	Dollars	Dollars	Dollars	Dollars	$ cts.	$ cts.																
1	George R. & Lawrence McIver Steiner	Govt Lot 1 N.150'of S.1550' E. of W.	9	4026		25.50	118	No	No	R	966 / 609	14398 / 9599		15364 / 10208		5101 / 3401						5101 / 3401				12140	4356							12496	1	2nd HALF PAID / 1st HALF PAID	19110 / 19216		628.80		628.80							2180.85
2	Harvey C. & Catherine M. Klarwicke	Govt Lot 2 E 200' of W. 600' lying N. of S. 1000' of Govt Lot 2				6.75		No	No	L	67 / 85	900 / 600		967 / 685		322 / 215						322 / 215				764	274							1038	2	2nd HALF PAID / 1st HALF PAID	19069 / 19201		39.69		39.69							218.22
3	C. L. Gerkey, M. N. Hommel, Josephine R. Hommel	N.100' of S.1400' lying E. of W.1150' of Govt Lot 2				1.25 / 1.75		No	No	L	125 / 75	1170 / 700		1295 / 775							427 / 230	427 / 230				896	364							1260	3	2nd HALF PAID / 1st HALF PAID	19912 / 19207		47.30		47.30							196.30
4	Henry Sr. & Charlotte E. Halvorson	N.100' of S.1400' lying E. of W.1150' of Govt Lot 2				6.75		No	No	R	67 / 45	378 / 252		445 / 297							148 / 99	148 / 99				148	126							274	4	2nd HALF PAID / 1st HALF PAID	19357 / 19324		16.39		16.39							1 946.00
5	Delbert J. & Gillian Milligan	N.100' of S.700' E. of W.1000' of Govt Lot 2				1.25 / 1.75		No	No	L	125 / 75	540 / 360		665 / 435							217 / 145	217 / 145				362	154							516	5	PAID IN FULL APR 29 1963	19141		48.08									
6	Gerald W., Nancy Otis & Ethel M. Cox	N.100' of S.700' E. of W.1000' of Govt Lot 2				230		No	No	R	67 / 45	354 / 303		421 / 348		174 / 116						174 / 116				290	148							438	6	2nd HALF PAID / 1st HALF PAID AUG 13 1963 / MAY 6 1963	19559 / 19388		18.27		19.27							1874
7	George & Florence L. Buckler	N.100' of S.1200' of E. of W.1000' of Govt Lot 2						No	No	L	90 / 60	603 / 462		693 / 462		231 / 154						231 / 154				385	328							713	7	PAID IN FULL MAY 20 1963	19316		56.96									1581
8	Michael J. & Helene M. Brandner	Part of Govt Lot 2						No	No	L	90 / 60	630 / 420		720 / 480	144 / 96							144 / 96				240	204							444	8	PAID IN FULL APR 26 1963	19064		30.68									1870
9	Opel J. & Elvin J. Burandner	N.50' of S.1300' lying E. of W.1000' of Govt Lot 2						No	No	L	90 / 60	1197 / 774		1287 / 834		387 / 258						387 / 258				645	548							1193	9	2nd HALF PAID / 1st HALF PAID	19037 / 19197		95.40		15.73							1610
10	Charles J. & Bella M. Sherwood	N.100' of S.400' of Govt Lot 2 except W.1000' thereof						No	No	L	67 / 45	360 / 243		427 / 288							142 / 95	142 / 95				237	201							438	10	2nd HALF PAID / 1st HALF PAID	19230 / 19300				42.98							1963
11	Bruce A. Johnson	N.100' of S.1100' lying E. of W.1000' of Govt Lot 2						No	No	L	90 / 60	1075 / 777		1165 / 837							388 / 259	388 / 259				647	549							1196	11	2nd HALF PAID / 1st HALF PAID / Correct Date Mar 5 1963	19300 / 19200 / 19232				42.98							1963
12	Erwin J. & Bernadine H. Burandner	S.50' of N.100' of S.1300' E. of W.1000' of Govt Lot 2						No	No	L	60 / 45	724 / 483		784 / 528		264 / 176						264 / 176				440	374							814	12	PAID IN FULL OCT 28 1963					65.10		2.28					1610
13	Louis C. & Anna C. Hanke	Govt Lot 4				33.15		No	No	T	495			495							135	135				225	187							412	13	2nd HALF PAID / 1st HALF PAID	19020 / 19003		14.96		14.96							1870
14	George L. & Vivian B. Carrish	Govt Lot 3 less tracts (1 acre platted) F.F.6 S.150' of Govt Lot 2				19.61		No	No	L	201 / 90	301 / 201		502 / 291		100 / 67						100 / 67				167	139							306	14	2nd HALF PAID / 1st HALF PAID	19360 / 19277		11.08		11.08							1874
15	James J. & Nell J. Quindon	except E. W. 1300' thereof				2.30		No	No	L	90 / 60	477 / 378		567 / 438							189 / 126	189 / 126				315	261							576	15	PAID IN FULL MAY 31 1963	19147		41.88									1963
16	Louis A. Bates	N.100' of S.900' E. of line 1000' E. of line of Govt Lot 2						No	No	L	90 / 60	463 / 309		553 / 369		185 / 123						185 / 123				308	254							562	16	PAID IN FULL MAY 6 1963	19384		40.98									1557
17	H. L. & Emma J. Mina	N.100' of S.200' lying E. of W.1000' of Govt Lot 2						No	No	L	67 / 45	810 / 540		877 / 585							292 / 195	292 / 195				487	402							889	17	2nd HALF PAID / 1st HALF PAID	19281 / 19389		32.35									
18	Wm. D. & Edythe Chamberland	Govt Lot 2 less Parter Add				33.40		No	No	L	90 / 60	184 / 123		274 / 183		361 / 241						361 / 241				602	496							1098	18	2nd HALF PAID / 1st HALF PAID	19350 / 19172		39.99		39.99							1962
19	Ralph H. & Hazel V. Nordeen	N.200' of S.600' of E.1000' of E. of line of Govt Lot 2				2.30		No	No	L	112 / 75	441 / 294		553 / 369							185 / 123	185 / 123				308	254							562	19	PAID IN FULL MAY 10 1963	19307		40.98									1962
20	Roy B. Jones	Part of Govt Lot 2 Recd 2-25-58				4		No	No	C	90 / 60	3855 / 1899	577 / 2848	3515 / 5347	134 / 89	949 / 633						1083 / 722				1805	1644							3449	20	2nd HALF PAID / 1st HALF PAID	19071 / 19178		132.93		132.93							1570
						122.56					2122	18185		21463	185	4384				1462		7031				12140	10495							22635													2.05
											3880	28103		31983	278	8074				2123		10475				25776 / 25836 / 25754	810							26586					1301.03		116.57		95.40				
																										H 144 / 2943 / 3087	H 134 / 7256 / 7398	10495						41590													

14.58 ACS. NOW
PLAT 0+ P. 7. 6

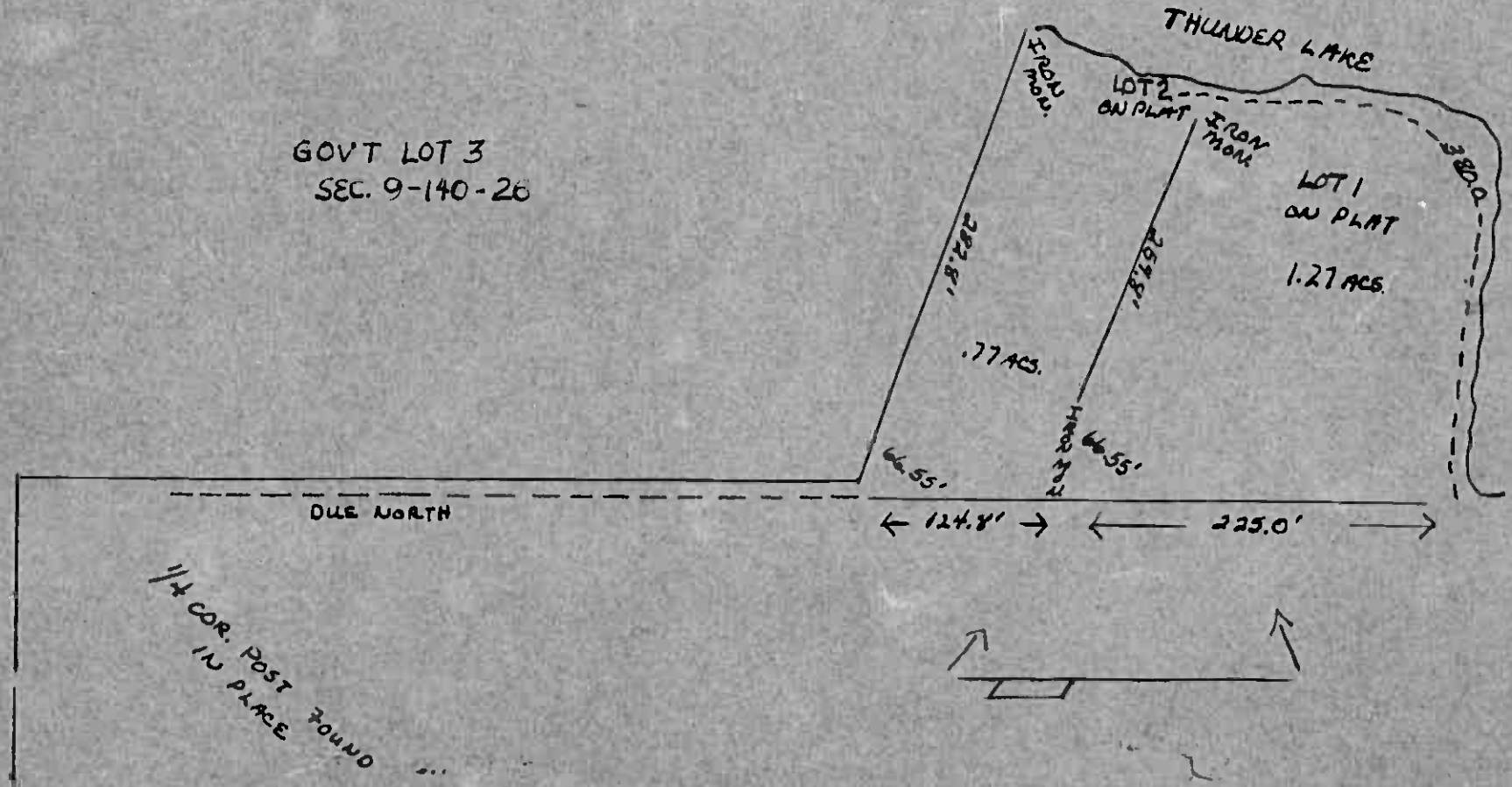

Assessment Roll and Tax List of Real Property in the Towne of Shoonder Lake, Cass County, Minnesota, for Taxes for the Year 1962.

(SCD) MILLER-DAVIS CO., MINNEAPOLIS

* Indicate Type of Property: R-Residential, C-Commercial, I-Industrial, U-Utility, F-Farm, L-Lakeshore, T-Timber, M-Mineral

	In Whose Name Assessed	Description of Property: Subdivision	Sec. or Lot	Town or Block	Rng.	Number of Acres of Land (Acres / 100ths)		No. School District	Indicate Homestead Yes No	Agr. or Rural Farm Yes No	Indicate Type of Property	True and Full Valuations: Land Exclusive of Structures	Buildings and Other Structures	Machinery Permanently Attached to Real Estate	Total True and Full Value	Assessed Valuations: Rural: Homestead Up to $4,000 20%	Rural: Over $4,000 and Non-Homestead 33⅓%	All Other: Timber Land Class 3a 20%	All Other: Homestead Up to $4,000 25%	All Other: Over $4,000 and Non-Homestead 40%	All Other: Machinery Permanently Attached to Real Estate 33⅓%	All Other: Seasonal and Recreational Cabins 33⅓%	Total Assessed Value	Total Assessed Value as Equalized by the Board of Review	Final Equalized Value	Remarks
												Dollars	Dollars	Dollars	Dollars	Dollars	Dollars	Dollars	Dollars	Dollars	Dollars	Dollars	Dollars	Dollars	Dollars	
1	Clifford H. + Hazelle C. Thomas	NE¼ of NE¼	10	4026		40	118	No	Yes	T		270			270		90						90			
2	Lawrence J. + Donna Lynch	~~[illegible]~~ Govt Lot 3 less sold				31		No	No	C		930	790	1185	2905	423	832						1255			
3	Louis B. Pontok	Govt Lot 4 less N 400' + less sold				7.67			Yes	C		330	250		580	216							216			
												220	500		720	144							144			
	State of Minnesota																									
4		SE¼ of NE¼																								
5	Lawrence Lynch	S 250' of N 400' of Govt Lot 4 W of Hwy.				3		No	Yes	L		135	1296		1431		477						477			
												90	864		954		318						318			
6	John D. + Christine M. Brigham	~~[illegible]~~ W½ of Govt Lot 2 less 2½ acres				21.525 ~~21.775~~		No	No	C		450	540		990		330						330			
												300	660		960		220						220			
7	Frank M. Steiner, Trustee	NW¼ of NW¼ Govt Lot 1				37.25		No	No	L		1053			1053		351						351			
												702			702		234						234			
8		SW¼ of NW¼																								
9		SE¼ of NW¼																								
10	Raymond M. + Elizabeth C. Hammerel	Part of Govt Lot 3 Card #24416				.25		No	No	L		90			90		30						30			
												60			60		20						20			
11		NE¼ of SW¼																								
12	Robert M. + Elizabeth H. Gillyn	Part of W½ of Lot 2 ~~[illegible]~~				7.8			Yes	R		1125	1800		1925	382							382			
												75	1200		1275	255							255			
13		SW¼ of SW¼																								
14		SE¼ of SW¼																								
15	Raymond M. + Elizabeth C. Hammerel	Part of Govt Lot 3 Card #24417				1		No	No	C		90	1080		1170		390						390			
												60	720		780		260						260			
16		NE¼ of SE¼																								
17		NW¼ of SE¼																								
18		SW¼ of SE¼																								
19		SE¼ of SE¼																								
20																										
	(Cont. on Next Page)					149.345						2397	6078		8475	681	1690						2371			
												3460	9117		12577	1021	2490						3511			

Valuations by School Districts as Equalized by Department of Taxation: A NA

	District No. ___ Rate ___ Mills	District No. ___ Rate ___ Mills	District No. 115 Rate 22.5 Mills	District No. 118 Rate 23.5 Mills	District No. ___ Rate ___ Mills	District No. ___ Rate ___ Mills	Tax Including State Homestead Mills	State Tax on Non-Homestead 8.5 Mills	Special Taxes	Special Taxes	Total Taxes		Paid	When Paid (Month Day Year)	Number of Receipt	March Settlement 1963	June Settlement 1963	Penalty	November Settlement 1963	Penalty	Collections to First Monday in January 1964	Penalty	Delinquent on First Monday in January 1964	Total Delinquent Tax and Penalty	Remarks
	Dollars	Dollars	Dollars	Dollars	Dollars	Dollars	$ cts.	$ cts.	$ cts.	$ cts.	$ cts.					$ cts.	$ cts.	$ cts.	$ cts.	$ cts.	$ cts.	$ cts.	$ cts.	$ cts.	
1			90				19.18	76			1994	1	2nd HALF PAID / 1st HALF PAID	OCT 31 1962 / MAY 31 1963	21070 / 11218		9.97		9.97						21297
2				H 423 / 822			296.32	1.22			303.34	2	PAID IN FULL	APR 24 1963	10074		303.34								
3			H 216				46.00				46.00	3	PAID IN FULL	JAN 22 1963	11230	46.00									11596
4																									
5			477				105.68	4.66			105.68	5	PAID IN FULL	APR 24 1963	10073		105.68								
6			330				70.30	2.82			73.12	6	PAID IN FULL	MAR 21 1963	7279		73.12								11577
7				351			83.54	3.00			86.54	7	PAID IN FULL	MAY 31 1963	11215		86.54								11578
8																									11584
9																									
10				30			7.14	.26			7.40	10	2nd HALF PAID / 1st HALF PAID	OCT 30 1963 / MAY 31 1963	20044 / 11158		3.70		3.70						23282
11																									
12				H 382			90.42				90.42	12	PAID IN FULL	MAY 16 1963	11417		90.42								
13																									
14																									
15				390			92.82	3.34			96.16	15	2nd HALF PAID / 1st HALF PAID	OCT 30 1963 / MAY 31 1963	20044 / 11158		48.08		48.08						23226
16																									
17																									
18																									
19																									
20																									
			H 576 / 897	H 805 / 1593			570.74 / 231.08	21.28			829.10					46.00	721.35		61.75						
			1113	2398	3511		801.82																		

Assessment Roll and Tax List of Real Property in the Town of Thunder Lake, Cass County, Minnesota, for Taxes for the Year 1962.

* Indicate Type of Property: R-Residential, C-Commercial, I-Industrial, U-Utility, F-Farm, L-Lakeshore, T-Timber, M-Mineral

A NA

	In Whose Name Assessed	Description of Property: Subdivision	Sec. or Lot	Town or Block	Rng.	Number of Acres of Land (Acres / 100ths)	No. School District	Indicate Homestead Yes or No	Agricultural Use Yes or No	Indicate Type of Property	True and Full Valuations: Land Exclusive of Structures and Improvements	Buildings and Other Structures	Machinery Permanently Attached to Real Estate	Total True and Full Value	Assessed Valuations: Rural: Homestead Up to $4,000 20%	Rural: Over $4,000 and Non-Homestead 33⅓%	All Other: Timber Land Class 3a 20%	All Other: Homestead Up to $4,000 25%	All Other: Over $4,000 and Non-Homestead 40%	All Other: Machinery Permanently Attached to Real Estate 33⅓%	All Other: Seasonal and Recreational Cabins 33⅓%	Total Assessed Value	Total Assessed Value as Equalized by the Board of Review	Final Equalized Value
						Acres					Dollars	Dollars	Dollars	Dollars	Dollars	Dollars	Dollars	Dollars	Dollars	Dollars	Dollars	Dollars	Dollars	Dollars
1		NE¼ of NE¼	10	140	26		118																	
2		NW¼ of NE¼																						
3		SW¼ of NE¼																						
4	Edward B. + Jennie S. Adams	~~[illegible]~~ E½ of Govt Lot 2				17.4		No	Yes	L	468 / 312	765 / 510		1233 / 822							411 / 274	411 / 274		
5	J. A. Huffman + H. W. Bloom	S 230' of N 400' of E ½ of Govt Lot 4						No	Yes	T	45			45		15						15		
6	George + Helen Lowe	N 200' of Govt Lot 4						Yes / No	No	C	135 / 90	660 / 2160	990 / 3240	4365 / 2910	225 / 150	1080 / 720						1305 / 870		
7		NW¼ of NW¼																						
8	Ambrose Schibilla	S 150' of Govt Lot 4 lies W of Hwy.				6.58		No	Yes	R	135 / 90	751 / 501		886 / 591							295 / 197	295 / 197		
9	Oscar M. R. + Lucile A. Olson	Part of Govt Lot 4				9.61		No	Yes	L	135 / 90	450 / 300		585 / 390							195 / 130	195 / 130		
10	John C. + Frances T. Laing	Part of Govt Lot 4 card # 2441-D						No	No	L	67 / 45	490 / 660		1557 / 705		352 / 235						352 / 235		
11	Edwin S. + Ruth M. Miller	N 200' of S 350' of Govt Lot 4						Yes / No	No	L	67 / 45	1507 / 1005		1574 / 1050	315 / 210							315 / 210		
12		NW¼ of SW¼																						
13		SW¼ of SW¼																						
14		SE¼ of SW¼																						
15																								
16	Emmett + Mary Kruse	N ½ of S ½ of SE¼				40		No	Yes	T	300			300							100	100		
17	" " "	NW¼ of SE¼ exclusive of Govt Lot 5				44.75		No	Yes	L	1453 / 969			1453 / 969							484 / 323	484 / 323		
18	" " "	SW¼ of SE¼ exclusive of Govt Lot 6				44.75		No	Yes	L	1346 / 897	485 / 324		1831 / 1221							610 / 407	610 / 407		
19	James J. McBride	SE¼ of SE¼				40		Yes / Yes	Yes	T	180			180	36							36		
20																								
						204.69					2997 / 1998	6186 / 4118		9183 / 6116	396 / 264	920 / 613					1431 / 954	2997 / 1995		
											4281 / 2853	7218 / 4808		13509 / 8999	576 / 384	1447 / 964					2095 / 1395	4118 / 2743		

	Sold for Taxes	Validations by School Districts as Equalized by Department of Taxation: District No. ___ Rate ___ Mills	District No. ___ Rate ___ Mills	District No. 110 Rate 0 / 112 Mills	District No. 115 Rate 0 / 115 Mills	District No. ___ Rate ___ Mills	District No. ___ Rate ___ Mills	Tax including State Homestead ___ Mills	State Tax on Non-Homestead 24 Mills	Special Taxes	Special Taxes	Total Taxes
		Dollars	Dollars	Dollars	Dollars	Dollars	Dollars	$ cts.	$ cts.	$ cts.	$ cts.	$ cts.
1												
2												
3												
4			41					87.54	3.50			91.04
5	Sold for Taxes		15					9.20	1.20			3.32
6				H 225								
				1080				310.60	9.22			319.82
7												
8	Sold for Taxes		295					62.84	2.52			65.36
9			195					41.54	1.66			43.20
10				352				83.78	3.00			86.78
11				H 315				74.48				74.48
12												
13												
14												
15												
16			100					21.30	0.86			22.16
17			484					103.10	4.14			107.24
18			610					129.94	5.20			135.14
19			H 36					7.66				7.66
20												
			H 36	H 540				469.36				
			2110	1432				457.12	10.22			956.70
			2146	1972 = 418				926.48				

	Paid	When Paid (Month Day Year)	Number of Receipt	March Settlement 1963	June Settlement 1963	Penalty	November Settlement 1963	Penalty	Collections to First Monday in January 1964	Penalty	Delinquent on First Monday in January 1964	Total Delinquent Tax and Penalty	Remarks
				$ cts.	$ cts.	$ cts.	$ cts.	$ cts.	$ cts.	$ cts.	$ cts.	$ cts.	
1													
2													
3													
4	2nd HALF PAID 1st HALF PAID	OCT 22 1963 MAY 31 1963	11857 11190		45.52		45.52						19636
5											3.32		19206
6	Balance Paid Part Paid	OCT 30 1963 MAY 13 1963	12093 11734		160.00		159.82						-23263
7													
8	2nd HALF PAID 1st HALF PAID	OCT 31 1963 MAY 24 1963	12108 11910		32.68		32.68						19435
9	PAID IN FULL 2nd HALF PAID 1st HALF PAID	MAY 31 1963 OCT 31 1963 MAY 31 1963	11143 12135 11209		43.20 43.39		43.39						23283
10													
11	PAID IN FULL	MAY 24 1963	11894		74.98								
12													
13													
14													
15													
16	2nd HALF PAID 1st HALF PAID	JUL 2 1963 APR 23 1963											
17	2nd HALF PAID 1st HALF PAID	JUL 2 1963 APR 23 1963	7791 11896		132.27		132.27						
18	2nd HALF PAID 1st HALF PAID	JUL 2 1963 APR 23 1963	7791 11896										
19	2nd HALF PAID 1st HALF PAID	OCT 30 1963 MAY 31 1963	12108 11911		3.83		3.83						23206
20													
					53.87		417.51				3.32		

Form 5CD MILLER-DAVIS-CO., MINNEAPOLIS

Assessment Roll and Tax List of Real Property in the Towns of Thunder Lake, Cass County, Minnesota, for Taxes for the Year 1962.

* Indicate Type of Property: R-Residential, C-Commercial, I-Industrial, U-Utility, F-Farm, L-Lakeshore, T-Timber, M-Mineral

		DESCRIPTION OF PROPERTY								TRUE AND FULL VALUATIONS				ASSESSED VALUATIONS										
														RURAL		ALL OTHER								
IN WHOSE NAME ASSESSED		SUBDIVISION	Sec. or Lot	Town or Block	Rng.	Number of Acres of Land (Acres .00ths)	No. School District	Indicate Home-stead or Not	Agri. or Non-Agri.	Indicate type of Property	LAND Exclusive of Structural Improvements	BUILDINGS and Other Structures	MACHINERY Permanently Attached to Real Estate	TOTAL True and Full Value	Homestead Up to $4,000 20%	Over $4,000 and Non-Homestead 33⅓%	Timber Land Class 3a 20%	Homestead Up to $4,000 20%	Over $4,000 and Non-Homestead 40%	MACHINERY Permanently Attached to Real Estate 33⅓%	Seasonal and Recreational Cabins 33⅓%	TOTAL ASSESSED VALUE	Total Assessed Value as Equalized by the Board of Review	FINAL EQUALIZED VALUE
											Dollars	Dollars	Dollars	Dollars	Dollars	Dollars	Dollars	Dollars	Dollars	Dollars	Dollars	Dollars	Dollars	Dollars
State of Minnesota	1	NE¼ of NE¼	11	142	26		118																	
State of Minnesota	2	NW¼ of NE¼																						
H. R. & Esther F. Seiffert	3	SW¼ of NE¼				40		Yes	Yes	F	350			350	70							70		
Herbert Seiffert	4	SE¼ of NE¼				40		Yes	Yes	F	230			230	46							46		
	5																							
Herbert & Esther Seiffert	6	NE¼ of NW¼				40		Yes	Yes	F	165			165	33							33		
L. H. & Mary L. Brandes	7	NW¼ of NW¼				40		No	Yes	R	630 / 728	400 / 221		1030 / 1281							343 / 249	343 / 324		
State of Minnesota	8	SW¼ of NW¼																						
H. R. & Esther F. Seiffert	9	SE¼ of NW¼				40		Yes	Yes	F	220	700		920	184							184		
	10																							
Ernest W. Long	11	NE¼ of SW¼				40		Yes	Yes	T	511	479		990	198							198		
State of Minnesota	12	NW¼ of SW¼																						
State of Minnesota	13	SW¼ of SW¼																						
State of Minnesota	14	SE¼ of SW¼																						
	15																							
Edward Sautant	16	NE¼ of SE¼				40		Yes	Yes	F	280			280	56							56		
Ernest W. Long	17	NW¼ of SE¼				40		Yes	Yes	T	180			180	36							36		
State of Minnesota	18	SW¼ of SE¼																						
State of Minnesota Cont. Edward & Helen Sautant	19	SE¼ of SE¼				40		Yes	Yes	T	145			145	29							29		
	20																							
						360					2401	1479		3647	792						229	821		
											2411	1579		3990							343	935		

Cass County, Minnesota, for Taxes for the Year 1962.

	SOLD FOR TAXES	VALUATIONS BY SCHOOL DISTRICTS AS EQUALIZED BY DEPARTMENT OF TAXATION						Tax including State Homestead ___ Mills	State Tax on Non-Homestead 8.5 Mills	SPECIAL TAXES	SPECIAL TAXES	TOTAL TAXES	PAID	WHEN PAID	Number of Receipt	March Settlement 1963	June Settlement 1963	Penalty	November Settlement 1963	Penalty	Collections to First Monday in January 1964	Penalty	Delinquent on First Monday in January 1964	Total Delinquent Tax and Penalty	REMARKS
		Dollars	Dollars	Dollars	Dollars	Dollars	Dollars	$ cts.	$ cts.	$ cts.	$ cts.	$ cts.		Month Day Year		$ cts.	$ cts.	$ cts.	$ cts.	$ cts.	$ cts.	$ cts.	$ cts.	$ cts.	
1																									
2													2												
3				H 70				1492				492	3	2w HALF PAID OCT 30 1962 / 1st HALF PAID MAY 3 1963	20943 / 11152		7 46		7 46					1964
4				H 46				980				980	4	2w HALF PAID OCT 30 1962 / 1st HALF PAID MAY 3 1963	20943 / 11152		4 90		4 90					1964
5																									
6				H 33				702				702	6	2w HALF PAID OCT 30 1962 / 1st HALF PAID MAY 3 1963	20943 / 11152		3 51		3 51					1964
7				343				7306	292			7598	7	2w HALF PAID OCT 10 1962 / 1st HALF PAID MAY 2 1963	20943 / 11275		37 99		37 99					1964
8													8												
9				H 184				3920				3920	9	2w HALF PAID OCT 30 1962 / 1st HALF PAID MAY 3 1963	20943 / 11152		19 60		19 60					1964
10													10												
11				H 138				2940				2940	11										324 / 3264		1967
12													12												
13													13												
14													14												
15													15												
16				H 56				1192				1192	16	2w HALF PAID OCT 31 1962 / 1st HALF PAID MAY 3 1963	21073 / 11156		5 96		5 96					1964
17				H 36				766				766	17										76 / 843		1967
18													18												
19	Tony C			H 29				626				618	19	2w HALF PAID OCT 31 1962 / 1st HALF PAID MAY 3 1963	21073 / 11156		3 09		3 09					1964
20													20												
				H 592																					
				343																					
				935				19916	292			20208					82 51		82 51				3106		

Form SCD: MILLER-DAVIS CO. MINNEAPOLIS

Assessment Roll and Tax List of Real Property in the Town of Thunder Lake, Cass County, Minnesota, for Taxes for the Year 1962.

* Indicate Type of Property: R-Residential, C-Commercial, I-Industrial, U-Utility, F-Farm, L-Lakeshore, T-Timber, M-Mineral

	In Whose Name Assessed	Description of Property: Subdivision	Sec. or Lot	Town of Block	Rng.	Number of Acres of Land (Acres / 100ths)	No. School District	Indicate Homestead Yes or No	Agri. or Hom. Rest. Yes or No	* Indicate Type of Property	True and Full Validations: Land Exclusive of Structures and Improvements	Buildings and Other Structures	Machinery Permanently Attached to Real Estate	Total True and Full Value	Assessed Valuations: Rural: Homestead Up to $4,000 20%	Rural: Over $4,000 and Non-Homestead 33⅓%	All Other: Timber Land Class 3a 20%	All Other: Homestead Up to $4,000 25%	All Other: Over $4,000 and Non-Homestead 40%	All Other: Machinery Permanently Attached to Real Estate 33⅓%	All Other: Seasonal and Recreational Cabins 33⅓%	Total Assessed Value	Total Assessed Value as Equalized by the Board of Review	Final Equalized Value	Remarks
											Dollars	Dollars	Dollars	Dollars	Dollars	Dollars	Dollars	Dollars	Dollars	Dollars	Dollars	Dollars	Dollars	Dollars	
1	State of Minnesota	NE¼ of NE¼		12	140	26	118																		
2	State of Minnesota	NW¼ of NE¼																							
3	State of Minnesota	SW¼ of NE¼																							
4	State of Minnesota	SE¼ of NE¼																							
5																									
6	State of Minnesota	NE¼ of NW¼																							
7	State of Minnesota	NW¼ of NW¼																							
8	State of Minnesota	SW¼ of NW¼																							
9	State of Minnesota	SE¼ of NW¼																							
10																									
11	State of Minnesota	NE¼ of SW¼																							
12	Edward Contants	NW¼ of SW¼				40		4a	4a	F	310	965		1275	255							255			
13	" "	SW¼ of SW¼				40		4a	4a	F	225			225	45							45			
14	State of Minnesota	SE¼ of SW¼																							
15																									
16	Arthur + Dolores Conlan	NE¼ of SE¼				40		4a	4a	T	240			240	48							48			
17	State of Minnesota	NW¼ of SE¼																							
18	State of Minnesota	SW¼ of SE¼																							
19	Arthur + Dolores Conlan	SE¼ of SE¼				40		4a	4a	T	240			240	48							48			
20																									
						160					1015	965		1980	396							396			

Cass County, Minnesota, for Taxes for the Year 1962.

	Sold for Taxes	Valuations by School Districts as Equalized by Department of Taxation: District No. Rate Mills	District No. Rate Mills	District No. Rate Mills	District No. Rate Mills	District No. Rate Mills	District No. Rate Mills	Tax including State Homestead Mills	State Tax on Non-Homestead Mills	Special Taxes	Special Taxes	Total Taxes		Paid	When Paid (Month Day Year)	Number of Receipt	March Settlement 1963	June Settlement 1963	Penalty	November Settlement 1963	Penalty	Collections of First Monday in January 1964	Penalty	Delinquent on First Monday in January 1964	Total Delinquent Tax and Penalty	Remarks
		Dollars	Dollars	Dollars	Dollars	Dollars	Dollars	$ cts.	$ cts.	$ cts.	$ cts.	$ cts.					$ cts.	$ cts.	$ cts.	$ cts.	$ cts.	$ cts.	$ cts.	$ cts.	$ cts.	
1													1													
2													2													
3													3													
4													4													
5													5													
6													6													
7													7													
8													8													
9													9													
10													10													
11													11													
12			H 255					5432				5432	12	2nd HALF PAID	OCT 3 1 1963			27.16		27.16						17432P
														1st HALF PAID	MAY 3 1 1963	11156										
13			H 45					958				958	13	2nd HALF PAID	OCT 3 1 1963	11157										
														1st HALF PAID	MAY 3 1 1963	11156		4.79		4.79						
14													14													
15													15													
16	SOLD FOR TAXES		H 48					1022				1022	16											1022		20578
17													17													
18													18													
19	SOLD FOR TAXES		H 48					1022				1022	19											1022		20578
20													20													
			H 396					8434				8434						31.95		31.95				2044		

Assessment Roll and Tax List of Real Property in the Town of Thunder Lake, Cass County, Minnesota, for Taxes for the Year 1962.

Form 5C Deseller Davis Co., Minneapolis

* Indicate Type of Property: R-Residential, C-Commercial, I-Industrial, U-Utility, F-Farm, L-Lakeshore, T-Timber, M-Mineral

	In Whose Name Assessed	Description of Property: Subdivision	Sec. or Lot	Town of Block	Rng.	Number of Acres of Land (Acres 100ths)	No. School District	Indicate Homestead Yes or No	Agri. or Resa. Rest. Yes or No	Indicate Type of Property	True and Full Valuations: Land Exclusive of Structures and Improvements (Dollars)	Buildings and Other Structures (Dollars)	Machinery Permanently Attached to Real Estate (Dollars)	Total True and Full Value (Dollars)	Assessed Valuations: Rural: Homestead Up to $4,000 20% (Dollars)	Rural: Over $4,000 and Non-Homestead 33⅓% (Dollars)	All Other: Timber Land Class 3e 20% (Dollars)	All Other: Homestead Up to $4,000 25% (Dollars)	All Other: Over $4,000 and Non-Homestead 40% (Dollars)	All Other: Machinery Permanently Attached to Real Estate 33⅓% (Dollars)	All Other: Seasonal and Recreational Cabins 33⅓% (Dollars)	Total Assessed Value (Dollars)	Total Assessed Value as Equalized by the Board of Review (Dollars)	Final Equalized Value (Dollars)
1	State of Minnesota	NE¼NE¼	13	140	26		118																	
2	State of Minnesota	NW¼NE¼																						
3	State of Minnesota	SW¼NE¼																						
4	State of Minnesota	SE¼NE¼																						
5																								
6	State of Minnesota (Cont. Edwards Helen Trustee)	NE¼NW¼				40		Yes	Yes	T	160			160	32							32		
7	State of Minnesota (" " ")	NW¼NW¼				40		Yes	Yes	T	160			160	32							32		
8	State of Minnesota	SW¼NW¼																						
9	State of Minnesota	SE¼NW¼																						
10																								
11	State of Minnesota	NE¼SW¼																						
12	State of Minnesota	NW¼SW¼																						
13	State of Minnesota	SW¼SW¼																						
14	State of Minnesota	SE¼SW¼																						
15																								
16	State of Minnesota	NE¼SE¼																						
17	State of Minnesota	NW¼SE¼																						
18	State of Minnesota	SW¼SE¼																						
19	State of Minnesota	SE¼SE¼																						
20																								
						80					320			320	64							64		

	Sold for Taxes	Valuations by School Districts as Equalized by Department of Taxation: District No. 118 Rate 112.5 Mills (Dollars)	District No. ___ Rate ___ Mills (Dollars)	District No. ___ Rate ___ Mills (Dollars)	District No. ___ Rate ___ Mills (Dollars)	District No. ___ Rate ___ Mills (Dollars)	District No. ___ Rate ___ Mills (Dollars)	Tax Including State Homestead ___ Mills ($ cts.)	State Tax on Non-Homestead ___ Mills ($ cts.)	Special Taxes ($ cts.)	Special Taxes ($ cts.)	Total Taxes ($ cts.)	Paid	When Paid (Month Day Year)	Number of Receipt	March Settlement 1963 ($ cts.)	June Settlement 1963 ($ cts.)	Penalty ($ cts.)	November Settlement 1963 ($ cts.)	Penalty ($ cts.)	Collections to First Monday in January 1964 ($ cts.)	Penalty ($ cts.)	Delinquent on First Monday in January 1964 ($ cts.)	Total Delinquent Tax and Penalty ($ cts.)	Remarks
1																									
2																									
3																									
4																									
5																									
6	Yes			H 32				682				682	2	HALF PAID OCT 31 1962											
													2	HALF PAID MAY 31 1963	11154		341		341						
7				H 32				682				682	1	HALF PAID OCT 31 1962	11072		341		341						
													1	HALF PAID MAY 31 1963	11156										
8																									
9																									
10																									
11																									
12																									
13																									
14																									
15																									
16																									
17																									
18																									
19																									
20																									
				H 64				1364				1364					682		682						

Assessment Roll and Tax List of Real Property in the Town of Shingobee Lake, Cass County, Minnesota, for Taxes for the Year 1962.

Form 5CD MILLER-DAVIS-CO., MINNEAPOLIS

* Indicate Type of Property: R-Residential, C-Commercial, I-Industrial, U-Utility, F-Farm, L-Lakeshore, T-Timber, M-Mineral

	IN WHOSE NAME ASSESSED	DESCRIPTION OF PROPERTY: SUBDIVISION	Sec. or Lot	Town or Block	Rng.	Number of Acres of Land (Acres / 100ths)	No. School District	Indicate Improvements Yes or No	Agrt. or Homestead Here Yes or No	Indicate Type* Yes or No	TRUE AND FULL VALUATIONS: LAND Exclusive of Structures and Improvements (Dollars)	BUILDINGS and Other Structures (Dollars)	MACHINERY Permanently Attached to Real Estate (Dollars)	TOTAL True and Full Value (Dollars)	ASSESSED VALUATIONS: RURAL: Homestead Up to $4,000 20% (Dollars)	RURAL: Over $4,000 and Non-Homestead 33⅓% (Dollars)	ALL OTHER: Timber Land Class 5a 20% (Dollars)	ALL OTHER: Homestead Up to $4,000 20% (Dollars)	ALL OTHER: Over $4,000 and Non-Homestead 40% (Dollars)	ALL OTHER: MACHINERY Permanently Attached to Real Estate 33⅓% (Dollars)	ALL OTHER: Seasonal and Recreational Cabins 33⅓% (Dollars)	TOTAL ASSESSED VALUE (Dollars)	Total Assessed Value as Equalized by the Board of Review (Dollars)	FINAL EQUALIZED VALUE (Dollars)
1	State of Minnesota (Cont. Edward & Helen Sontaste)	NE¼ of NE¼	14	140	26	40	118	Yes		T	300			300	60							60		
2	State of Minnesota	NW¼ of NE¼																						
3	State of Minnesota	SW¼ of NE¼																						
4	State of Minnesota	SE¼ of NE¼																						
5																								
6	State of Minnesota	NE¼ of NW¼																						
7	State of Minnesota	NW¼ of NW¼																						
8	Frank X. Hoeke, et al	SW¼ of NW¼				40		No	Yes	T	330			330	110							110		
9	" "	SE¼ of NW¼				40		No	Yes	T	300			300	100							100		
10																								
11	Jona Mining Co.	NE¼ of SW¼				40		No	Yes	T	321			321	107							107		
12	State of Minnesota	NW¼ of SW¼																						
13	State of Minnesota	SW¼ of SW¼																						
14	Jona Mining Co.	SE¼ of SW¼				40		No	Yes	T	321			321	107							107		
15																								
16	State of Minnesota	NE¼ of SE¼																						
17	Jona Mining Co.	NW¼ of SE¼				40		No	Yes	T	423			423	141							141		
18	" "	SW¼ of SE¼				40		No	Yes	T	423			423	141							141		
19	State of Minnesota	SE¼ of SE¼																						
20																								
						280					2448			2448	60	766						766		

Cass County, Minnesota, for Taxes for the Year 1962.

	SOLD FOR TAXES	VALUATIONS BY SCHOOL DISTRICTS AS EQUALIZED BY DEPARTMENT OF TAXATION: District No. ___ Rate ___ Mills (Dollars)	District No. ___ Rate ___ Mills (Dollars)	District No. ___ Rate ___ Mills (Dollars)	District No. ___ Rate ___ Mills (Dollars)	District No. ___ Rate ___ Mills (Dollars)	District No. ___ Rate ___ Mills (Dollars)	Tax including State Homestead ___ Mills ($ cts.)	State Tax on Non-Homestead 5.4 Mills ($ cts.)	SPECIAL TAXES ($ cts.)	SPECIAL TAXES ($ cts.)	TOTAL TAXES ($ cts.)	PAID	WHEN PAID (Month Day Year)	Number of Receipt	March Settlement 1963 ($ cts.)	June Settlement 1963 ($ cts.)	Penalty ($ cts.)	November Settlement 1963 ($ cts.)	Penalty ($ cts.)	Collections to First Monday in January 1964 ($ cts.)	Penalty ($ cts.)	Delinquent on First Monday in January 1964 ($ cts.)	Total Delinquent Tax and Penalty ($ cts.)	REMARKS
1	Geo. C		H 60					1278				1278	2nd HALF PAID 1st HALF PAID	OCT 3 1 1963 MAY 3 1 1963	1072 11156		6 39		6 39						19638
2																									
3																									
4																									
5																									
6																									
7																									
8			110					2344	94			2438	2nd HALF PAID 1st HALF PAID	SEP 1 1 1963 MAY 3 1 1963	11351 11206		12 19		12 19						11681
9			100					2130	86			2216	2nd HALF PAID 1st HALF PAID	SEP 1 1 1963 MAY 3 1 1963	11251 11206		11 08		11 08						
10																									
11			107					2280	92			2372	2nd HALF PAID 1st HALF PAID	OCT 3 1 1963 MAY 3 1 1963	20969 9988		11 86		11 86						19639
12																									
13																									
14			107					2280	92			2372	2nd HALF PAID 1st HALF PAID	OCT 3 1 1963 MAY 3 1 1963	20969 9988		11 86		11 86						19639
15																									
16																									
17			141					3004	120			3124	2nd HALF PAID 1st HALF PAID	OCT 3 1 1963 MAY 3 1 1963	9988		15 62		15 62						19638
18			141					3004	120			3124	2nd HALF PAID 1st HALF PAID	OCT 3 1 1963 MAY 3 1 1963	20969		15 62		15 62						
19																									
20																									
			H 60 706 766					16320	604			16924					84 62		84 62						

Assessment Roll and Tax List of Real Property in the Town of Shoreline Lake

Form 3CD MILLER-DAVIS CO., MINNEAPOLIS

* Indicate Type of Property: R-Residential, C-Commercial, I-Industrial, U-Utility, F-Farm, L-Lakeshore, T-Timber, M-Mineral

	IN WHOSE NAME ASSESSED		DESCRIPTION OF PROPERTY: SUBDIVISION	Sec. or Lot	Town or Block	Rng.	Number of Acres of Land (Acres / 100ths)	No. School District	Indicate Homestead Yes or No	Agricultural Homestead Yes or No	Indicate Type* Property	TRUE AND FULL VALUATIONS: LAND Exclusive of Structures Improvements	BUILDINGS and Other Structures	MACHINERY Permanently Attached to Real Estate	Total True and Full Value	ASSESSED VALUATIONS: RURAL: Homestead Up to $4,000 20%	Over $4,000 and Non-Homestead 33⅓%	ALL OTHER: Timber Land Class 2a 20%	Homestead Up to $4,000 25%	Over $4,000 and Non-Homestead 40%	MACHINERY Permanently Attached to Real Estate 33⅓%	Seasonal and Recreational Cabins 33⅓%	TOTAL ASSESSED VALUE	Total Assessed Value as Equalized by the Board of Review	FINAL EQUALIZED VALUE
												Dollars	Dollars	Dollars	Dollars	Dollars	Dollars	Dollars	Dollars	Dollars	Dollars	Dollars	Dollars	Dollars	Dollars
1	James J. McBride	1	NE¼NE¼	15	140	26	40	118	Yes	Yes	T	240			240	48							48		
2	"	2	~~[illegible]~~ Lot Rt 1				44		Yes	No	L	735 / 990	765 / 510		1500 / 1000	300 / 200							300 / 200		
3	Gordon Gieske	3	~~[illegible]~~ Lot Rt 2 less N 30 rd				188.50		No	Yes	F	200	52		252		84						84		
4		4	SE¼NE¼				40		No	Yes	T	231			231		77						77		
5	State of Minn.	5	Lot 8																						
6	Clarence & Gladys Hopper	6	N 30 rd of Lot Rt 2				3		No	Yes	L	135 / 90	1440 / 960		1575 / 1050							525 / 350	525 / 350		
7	Gerald C. Stanson	7	N½ less rd of Lot Rt 1				250		No	Yes	L	135 / 90	756 / 504		891 / 594							297 / 198	297 / 198		
	Charles M. Niles 1/3 int. Miriam Niles Knoble, Indiv 2/3 int.	8	N 66' of S 876' of Lot Rt 5				268		No	Yes	L	112 / 75			112 / 75							37 / 25	37 / 25		
9	Clyde O. Mohr	9	N½ of Lot Rt 7				10		Yes	Yes	L	450 / 300	645 / 430		1095 / 730	219 / 146							219 / 146		
10																									
11	Henry S. + Julia Hanson	11	N 175' of S 630' of Lot Rt 5 less S 348' of S 198' of Lot Rt 5				1.623		Yes	No	L	562 / 375	1800 / 1200		2362 / 1575	472 / 315							472 / 315		
12	Murray B. + Neva B. Waters	12	N 158' of S 355' of Lot Rt 5				6.30		No	Yes	R	270 / 180	489 / 323		759 / 503							586 / 391	586 / 391		
13	John W. + Joanne Lucille Poor	13	N 66 rd of Lot Rt 1 less N 30 rd				7.50		No	Yes	L	345 / 230	1333 / 889		1678 / 1119							559 / 373	559 / 373		
14	Douglas Clark Genneson, et al	14	Lot Rt 6				57		No	Yes	L	900 / 600	319 / 213		1219 / 813							407 / 271	407 / 271		
15																									
	Charles M. Niles 1/3 int. Miriam Niles Knoble, Jr 1/3 indiv int	16	N 50' of S 810' of Lot Rt 5				2.03		No	Yes	L	90 / 60			90 / 60		30 / 20						30 / 20		
17	Ethel + Milan R. Eggertsoff	17	S 264' of N 884' of Lot Rt 5				10.72		No	Yes	L	360 / 240	576 / 384		936 / 624							312 / 208	312 / 208		
18	John D. + Estella J. McKay	18	N 66' of S 942' of Lot Rt 5				2.68		No	Yes	L	40 / 60	360 / 240		450 / 300		150 / 100						150 / 100		
	Charles M. Niles 1/3 int. Miriam Niles Knoble Indiv 2/3 int	19	N 100' of S 766' of Lot Rt 5				4.06		No	Yes	L	180 / 120	720 / 480		900 / 600		300 / 200						300 / 200		
20	Frederick M. + Florence M. Erickson	20	E 350' of N 175' of S 530' of Lot Rt 5						Yes	Yes	R	180 / 120	1072 / 715		1252 / 835	251 / 167							251 / 167		
	(Cont. Next Page)						206.20					3201	9600		12.271	842	481					2.016	3.323		
												5215	11327		16542	1290	641					2.723	4654		

VALUATIONS BY SCHOOL DISTRICTS AS EQUALIZED BY DEPARTMENT OF TAXATION

	SOLD FOR TAXES	District No. / Rate	District No. / Rate	District No. / Rate	District No. / Rate	District No. / Rate	Tax including State Homestead Mills	State Tax on Non-Homestead 85 Mills	SPECIAL TAXES	SPECIAL TAXES	TOTAL TAXES	PAID	WHEN PAID (Month Day Year)	Number of Receipt	March Settlement 1963	June Settlement 1963	Penalty	November Settlement 1963	Penalty	Collections to First Monday in January 1964	Penalty	Delinquent on First Monday in January 1964	Total Delinquent Tax and Penalty	REMARKS
		Dollars	Dollars	Dollars	Dollars	Dollars	$ cts.	$ cts.	$ cts.	$ cts.	$ cts.				$ cts.	$ cts.	$ cts.	$ cts.	$ cts.	$ cts.	$ cts.	$ cts.	$ cts.	
1				H 48			10.22				10.22	1	2nd HALF PAID OCT 3 1963 / 1st HALF PAID MAY 3 1963	11141		5.11		5.11						
2					H 300		71.40				71.40	2	2nd HALF PAID OCT 30 1963 / 1st HALF PAID MAY 31 1963	11143		35.70		35.70						
3	Bob + Chuckie	37		84			17.90	76	Bob + Chuckie	8.20	18.62	3	Part Paid MAY 31 1963 / Balance Paid OCT 22 1963	11143 / 11850		10.42		10.42						
4	Chuckie + Lefty	47 / 20		77			17.40	66	Chuckie + Lefty	4.64 / 12.42	17.06	4	Part Paid MAY 31 1963 / Part Paid OCT 3 1963	11151 / 11853		4.10 / 12.62		4.10 / 12.62						
5												5	M.R.C.	2876				30.00						
6	SOLD FOR TAXES			525			111.82	448			116.30	6										116.30		
7				297			63.26	254			65.80	7	2nd HALF PAID OCT 29 1963 / 1st HALF PAID MAY 31 1963	11853 / 11153		32.90		32.90						
8				37			7.88	32			8.20	8	Balance Paid OCT 22 1963 / Part Paid MAY 9 1963	11850 / 11288		4.10		4.10						
9				H 219			46.64				46.64	9	PAID IN FULL MAY 6 1963	3383		46.64								
10																								
11					H 472		112.34				112.34	11	PAID IN FULL MAY 6 1963	5389		112.34								
12				586			124.82	500			129.82	12	2nd HALF PAID OCT 31 1963 / 1st HALF PAID MAY 31 1963	11854 / 11238		64.91		64.91						
13				559			119.36	478			123.84	13	2nd HALF PAID OCT 31 1963 / 1st HALF PAID MAY 31 1963	11846 / 11146		61.92		61.92						
14				407			86.70	348			90.18	14	PAID IN FULL MAY 1 1963	5197		90.18								
15																								
16				30			6.40	26			6.66	16	2nd HALF PAID OCT 24 1963 / 1st HALF PAID MAY 9 1963	11855 / 9288		3.33		3.33						
17				312			66.46	266			69.12	17	PAID IN FULL MAY 31 1963	11169		69.12								
18				150			31.96	128			33.24	18	PAID IN FULL MAY 31 1963 / Balance Paid OCT 22 1963	11143 / 11850		33.24								
19				300			63.90	256			66.46	19	Part Paid MAY 9 1963	9288		34.26		32.20						
20					H 251		59.74				59.74	20	PAID IN FULL APR 9 1963	3220		59.74								
			H 261	H 1023			243.48																	
			336				77.34	287.4			204.64					68.35		249.49				116.30		
			363		4654		1016.92																	

Assessment Roll and Tax List of Real Property in the Town of Thunder Lake, Cass County, Minnesota, for Taxes for the Year 1962.

Form 5C(1)—MILLER-DAVIS CO., MINNEAPOLIS

* Indicate Type of Property: R-Residential, C-Commercial, I-Industrial, U-Utility, F-Farm, L-Lakeshore, T-Timber, M-Mineral

	In Whose Name Assessed	Description of Property: Subdivision	Sec. or Lot	Town or Block	Rng.	Number of Acres at Land (Acres / 100ths)	No. School District	Indicate Homestead Yes or No	Agr. or Seas. Here Yes or No	Indicate Type of Property	True and Full Valuations: Land Exclusive of Structures Improvements (5970 + 5070)	Buildings and Other Structures	Machinery Permanently Attached to Real Estate	True and Full Value	Assessed Valuations: Rural: Homestead Up to $4,000 20%	Rural: Over $4,000 and Non-Homestead 33⅓%	All Other: Timber Land Class 3a 20%	All Other: Homestead Up to $4,000 25%	All Other: Over $4,000 and Non-Homestead 40%	All Other: Machinery Permanently Attached to Real Estate 33⅓%	All Other: Seasonal and Recreational Cabins 33⅓%	Total Assessed Value	Total Assessed Value as Equalized by the Board of Review	Final Equalized Value
											Dollars	Dollars	Dollars	Dollars	Dollars	Dollars	Dollars	Dollars	Dollars	Dollars	Dollars	Dollars	Dollars	Dollars
1	Gladys M. Schutz, et al	Govt Lot 3 less N 350'	15	140	26	40.75	118	No	Yes	R	750 / 300	883 / 587		1633 / 1087		544 / 363						544 / 363		
2	Roy C. & Evelyn R. Williams	N 144.5' of Govt Lot 5				5.87		No	Yes	L	225 / 150	693 / 462		918 / 612							306 / 204	306 / 204		
3	Clifford H. & Hazella C. Thomas	Govt Lot 4 less sold				23.60		No	Yes	R	450 / 150	1234 / 824		1684 / 1124		552 / 368						552 / 368		
4	C. M. Niles 1/3 int. Miriam Niles Knoble trustee 2/3 int.	N 130' of S 460' of Govt Lot 5				5.28		No	Yes	L	225 / 150			225 / 150		75 / 50						75 / 50		
5	Richard J. Cooke	S 100' of N 297.7' of Govt Lot 4				3		No	Yes	L	90 / 60	252 / 168		342 / 228							114 / 76	114 / 76		
6	Gordon W. Cooke	N 200' of Govt Lot 3				8		No	Yes	R	240 / 160	1575 / 1050		1815 / 1210		652 / 435						652 / 435		
7	Charles C. & Bernice I. Holm	S 200' of N 497.7' of Govt Lot 4				3		No	Yes	L	150 / 100	757 / 505		907 / 605	182 / 121							182 / 121		
8	Walter L. & Ethel D. Burau	S 100' of N 397.7' of Govt Lot 4						No	Yes	L	67 / 45	1800 / 1200		1867 / 1245	374 / 249							374 / 249		
9	SE¼ of NW¼																							
10	Gladys M. Schutz	N 350' of Govt Lot 3 less N 200'						No	Yes	L	148 / 99	1980 / 720		1828 / 819							409 / 273	409 / 273		
11	John T. & Ina M. Krzysinski	N 200' of S 400' of Govt Lot 4		6				No	Yes	L	90 / 60	432 / 288		522 / 348							174 / 116	174 / 116		
12	Sidney T. & Pauline T. Hogan	S 100' of N 497.7' of Govt Lot 4		3				No	Yes	L	67 / 45	760 / 507		827 / 552							276 / 184	276 / 184		
13	John & Josephine Wettenbach	S 100' of N 597.7' of Govt Lot 4						No	Yes	L	90 / 60			90 / 60							30 / 20	30 / 20		
14	SE¼ of SW¼																							
15	John & Josephine Wettenbach	S 100' of N 697.7' of Govt Lot 4		3				No	Yes	L	90 / 60	832 / 555		922 / 615							307 / 205	307 / 205		
16	NE¼ of SE¼																							
17	Harry R. Woodruff	N 297.7' of Govt Lot 4		3				No	Yes	L	67 / 45	900 / 600		967 / 645							322 / 215	322 / 215		
18	SW¼ of SE¼																							
19	John Jr. & Minnie H. McCluskey	S 100' of N 497.7' of Govt Lot 4		3				Yes	Yes	L	67 / 45	645 / 430		712 / 475	143 / 95							143 / 95		
20	James E. & Ina S. Lane	S 100' of N 897.7' of Govt Lot 4						No	Yes	L	67 / 45			67 / 45							22 / 15	22 / 15		
						187.50					984 / 2973	7913 / 11867		8897 / 14840	699	1823					1960	4482		

A

	Sold for Taxes	Valuations by School Districts as Equalized by Department of Taxation: District No. ___ Rate ___ Mills	District No. ___ Rate ___ Mills	District No. 11 Rate 0 / 43.5 Mills	District No. ___ Rate ___ Mills	District No. ___ Rate ___ Mills	District No. ___ Rate ___ Mills	Tax Including State Homestead ___ Mills	State Tax on Non-Homestead 85 Mills	Special Taxes	Special Taxes	Total Taxes		Paid	When Paid (Month Day Year)	Number of Receipt	March Settlement 1963	June Settlement 1963	Penalty	November Settlement 1963	Penalty	Collections to First Monday in January 1964	Penalty	Delinquent on First Monday in January 1964	Total Delinquent Tax and Penalty	Remarks
		Dollars	Dollars	Dollars	Dollars	Dollars	Dollars	$ cts.	$ cts.	$ cts.	$ cts.	$ cts.					$ cts.	$ cts.	$ cts.	$ cts.	$ cts.	$ cts.	$ cts.	$ cts.	$ cts.	
1			544					11588	464			12052	1	2nd HALF PAID 1st HALF PAID	OCT 30 1962 MAY 3 1963	2 2095 1152		602.26		602.26						196444
2			306					6518	262			6780	2	PAID IN FULL	JAN 2 1962	1743	(D.P.	3 3.39 0.34 3 12.44	Pd. Homestead)	6780						Pen Pd $7.74 Int 1 $7.70
3			552					11758	472			12230	3											122.30	134.53	11624
4			75					1578	64			1642	4	2nd HALF PAID 1st HALF PAID	OCT 22 1962 MAY 9 1963	1965 9285		8.31		8.31						1964
5			114					2428	98			2526	5	2nd HALF PAID 1st HALF PAID	OCT 30 1962 MAY 3 1963	2134 1183		126.3		126.3						196447
6			652					13888	556			14444	6	2nd HALF PAID 1st HALF PAID	OCT 30 1962 MAY 3 1963	2 2093 1152		722.22		722.22						19644
7				H 182				3876				3876	7	PAID IN FULL	APR 23 1963	8000		38.76								
8				H 394				7966				7966	8	2nd HALF PAID 1st HALF PAID	OCT 18 1963 MAY 3 1963	6182 1154		39.83		39.83						
9													9													
10			409					8712	350			9062	10	PAID IN FULL	MAY 1 1963	5196		90.62								
11			174					3706	148			3854	11	2nd HALF PAID 1st HALF PAID	OCT 1 1963 APR 5 1963	7585 6202		19.27		19.27						196448
12			276					5878	236			6114	12	PAID IN FULL	APR 23 1963	8139		61.14								11884
13			30					640	26			666	13	PAID IN FULL	MAY 6 1963	5394		6.66								11606
14													14													
15			307					6540	262			6802	15	PAID IN FULL	MAY 6 1963	5394		68.02								11606
16													16													
17			322					6858	274			7132	17	Balance Due Pd. Int.	SEP 1 1963 MAY 2 1964	19100 5189		36.32		35.00						11605
18													18													
19				H 143				3046				3046	19	PAID IN FULL	MAY 31 1963	1188		30.46								11606
20				22				468	18			486	20	PAID IN FULL	MAY 20 1963	8521		4.86								11607
				H 660 378 4482				95463	3230			98693						54936		24752		67.80		122.30		

Assessment Roll and Tax List of Real Property in the Towns of Shingobee Lake

Cass County, Minnesota, for Taxes for the Year 1962.

Form 5CD HILLS-DAVIS CO., MINNEAPOLIS

* Indicate Type of Property: R-Residential, C-Commercial, I-Industrial, U-Utility, F-Farm, L-Lakeshore, T-Timber, M-Mineral

		DESCRIPTION OF PROPERTY								TRUE AND FULL VALUATIONS				ASSESSED VALUATIONS													
														RURAL				ALL OTHER									
IN WHOSE NAME ASSESSED		SUBDIVISION	Sec. or Lot	Town or Block	Rng.	Number of Acres of Land (Acres 100ths)	No. School District	Indicate Homestead Yes No	Agricultural or Homestead Yes No	Indicate Type of Property	LAND Exclusive of Structures and Improvements	BUILDINGS and Other Structures	MACHINERY Permanently Attached to Real Estate	TOTAL True and Full Value	Homestead Up to $4,000 20%	Over $4,000 Homestead Increased 33⅓%	Timber Class 2a 20%	Homestead Up to $4,000 25%	Over $4,000 Homestead 40%	MACHINERY Permanently Attached to Real Estate 33⅓%	Seasonal and Recreational Cabins 33⅓%	TOTAL ASSESSED VALUE	Total Assessed Value as Equalized by the Board of Review	FINAL EQUALIZED VALUE
											Dollars	Dollars	Dollars	Dollars	Dollars	Dollars	Dollars	Dollars	Dollars	Dollars	Dollars	Dollars	Dollars	Dollars
	1	NE¼ of NE¼	16	140	26	118																		
Cecil Peter	2	Govt Lot 2 & lies "Peter's Bay Shore"				32.33		Yes	Yes	C	450 500	1260 840		1710 1140	342 228							342 228		
State of Minnesota	3	SW¼ of NE¼																						
David R. & Stephen R. Cline	4	Govt Lot 1 lies Plat "Oakley Point"				40.50		Yes	Yes	L	1050 700	615 410		1665 1110							555 370	555 370		
	5																							
State of Minnesota	6	NE¼ of NW¼																						
State of Minnesota	7	NW¼ of NW¼																						
State of Minnesota	8	SW¼ of NW¼																						
State of Minnesota	9	SE¼ of NW¼																						
	10																							
State of Minnesota	11	NE¼ of SW¼																						
State of Minnesota	12	NW¼ of SW¼																						
State of Minnesota	13	SW¼ of SW¼																						
State of Minnesota	14	SE¼ of SW¼																						
	15																							
State of Minnesota	16	NE¼ of SE¼																						
State of Minnesota	17	NW¼ of SE¼																						
State of Minnesota	18	SW¼ of SE¼																						
State of Minnesota	19	SE¼ of SE¼																						
	20																							
						72.83					1500	1875		3375	342						555	897		

	VALUATIONS BY SCHOOL DISTRICTS AS EQUALIZED BY DEPARTMENT OF TAXATION																							
	SOLD FOR TAXES	District No. ___ Rate ___ Mills	District No. ___ Rate ___ Mills	District No. 15 Rate 5 Mills	District No. ___ Rate ___ Mills	District No. ___ Rate ___ Mills	District No. ___ Rate ___ Mills	Tax including State Homestead ___ Mills	State Tax on Non-Homestead 15 Mills	SPECIAL TAXES	SPECIAL TAXES	TOTAL TAXES	PAID	WHEN PAID (Month Day Year)	Number of Receipt	March Settlement 1963	June Settlement 1963	Penalty	November Settlement 1963	Penalty	Collections in First Monday in January 1964	Penalty	Delinquent on First Monday in January 1964	Total Delinquent Tax and Penalty	REMARKS
	Dollars	Dollars	Dollars	Dollars	Dollars	Dollars	Dollars	$ cts.	$ cts.	$ cts.	$ cts.	$ cts.				$ cts.	$ cts.	$ cts.	$ cts.	$ cts.	$ cts.	$ cts.	$ cts.	$ cts.	
1																									
2			H 342					72.84				72.84	PAID IN FULL	MAY 31 1963	11149		72.84								26.12
3																									
4			555					118.22	4.74			122.96	HALF PAID HALF PAID	OCT 30 1963 MAY 31 1964	20045 1142		61.48 61.48		61.48						13.65
5																									
6																									
7																									
8																									
9																									
10																									
11																									
12																									
13																									
14																									
15																									
16																									
17																									
18																									
19																									
20																									
			H 342 555 897					141.06	4.74			145.80					124.32		61.48						

Assessment Roll and Tax List of Real Property in the Town of Thunder Lake, Cass County, Minnesota, for Taxes for the Year 1962.

Form 5C11—BULLER-DAVIS CO., MINNEAPOLIS

* Indicate Type of Property: R-Residential, C-Commercial, I-Industrial, U-Utility, F-Farm, L-Lakeshore, T-Timber, M-Mineral

	In Whose Name Assessed		Description of Property: Subdivision	Sec. or Lot	Town or Block	Rng.	Number of Acres of Land	Acres 100ths	No. School District	Indicate Homestead Yes or No	Agri. or Resd. Hom. Yes or No	Indicate Type of Property	True and Full Valuations: Land Exclusive of Structures and Improvements	Buildings and Other Structures	Machinery Permanently Attached to Real Estate	Total True and Value	Assessed Valuations: Rural: Homestead Up to $4,000 20%	Rural: Over $4,000 and Non-Homestead 33⅓%	All Other: Timber Land Class 5a 20%	All Other: Homestead Up to $4,000 25%	All Other: Over $4,000 and Non-Homestead 40%	Machinery Permanently Attached to Real Estate 33⅓%	Seasonal and Recreational Cabins 33⅓%	Total Assessed Value	Total Assessed Value as Equalized by the Board of Review	Final Equalized Value
													Dollars	Dollars	Dollars	Dollars	Dollars	Dollars	Dollars	Dollars	Dollars	Dollars	Dollars	Dollars	Dollars	Dollars
1	Louis C. & Anna C. Henke	1	~~N E ¼ of N E ¼~~ Govt Lot 1	17	140	26	33.25	118	No	Yes	T		369			369		123						123		
2	" " "	2	~~N W ¼ of N E ¼~~ Govt Lot 2				37.25		No	Yes	T		435			435							145	145		
3	State of Minnesota		S W ¼ of N E ¼																							
4	State of Minnesota		S E ¼ of N E ¼																							
5																										
6	Wheeler Lumber Bridge & Supply Co.		N E ¼ of N W ¼				~~40~~						MINNESOTA TREE GROWTH													
7	Albert R. Soderberg		N W ¼ of N W ¼				40			No	Yes	T	240	180		420							140	140		
8	Wheeler Lumber Bridge & Supply Co.		S W ¼ of N W ¼				~~40~~						MINNESOTA TREE GROWTH													
9	" " " "		S E ¼ of N W ¼				~~40~~						MINNESOTA TREE GROWTH													
10																										
11	State of Minnesota		N E ¼ of S W ¼																							
12	State of Minnesota		N W ¼ of S W ¼																							
13	State of Minnesota		S W ¼ of S W ¼																							
14	State of Minnesota		S E ¼ of S W ¼																							
15																										
16	State of Minnesota		N E ¼ of S E ¼																							
17	State of Minnesota		N W ¼ of S E ¼																							
18	State of Minnesota		S W ¼ of S E ¼																							
19	State of Minnesota		S E ¼ of S E ¼																							
20																										
							112.50						1044	180		1224		123					285	408		

Cass County, Minnesota, for Taxes for the Year 1962.

	Sold for Taxes	Valuations by School Districts as Equalized by Department of Taxation: District No. Rate Mills	District No. Rate Mills	District No. Rate Mills	District No. Rate Mills	District No. Rate Mills	District No. Rate Mills	Tax including State Homestead Mills	State Tax on Non-Homestead 65 Mills	Special Taxes	Special Taxes	Total Taxes		Paid	When Paid Month Day Year	Number of Receipt	March Settlement 1963	June Settlement 1963	Penalty	November Settlement 1963	Penalty	Collections to First Monday in January 1964	Penalty	Delinquent as First Monday in January 1964	Total Delinquent Tax and Penalty	Remarks
		Dollars	Dollars	Dollars	Dollars	Dollars	Dollars	$ cts.	$ cts.	$ cts.	$ cts.	$ cts.					$ cts.	$ cts.	$ cts.	$ cts.	$ cts.	$ cts.	$ cts.	$ cts.	$ cts.	
1				123				26.20	1.06			27.26	1	1st HALF PAID	JUN 21 1963	8003		13.63		13.63						1.2726
2				145				30.88	1.24			32.12	2	1st HALF PAID	APR 23 1963	8003		16.06		16.06						"
3													3	1st HALF PAID	APR 23 1963	8003										
4													4													
5													5													
6													6													~~.4044~~
7				140				29.82	1.20			31.02	7	Balance Paid Part Paid	OCT 31 1963 8	20374 2881		20.02		11.00					19.631	1.1015
8													8													~~.1044~~
9													9													"
10													10													
11													11													
12													12													
13													13													
14													14													
15													15													
16													16													
17													17													
18													18													
19													19													
20													20													
				408				86.70	3.50			90.20						40.01		40.69						

Assessment Roll and Tax List of Real Property in the Town of Thunder Lake, Cass County, Minnesota, for Taxes for the Year 1962.

Form 3CD MILLER-DAVIS CO. MINNEAPOLIS

* Indicate Type of Property: R-Residential, C-Commercial, I-Industrial, U-Utility, F-Farm, L-Lakeshore, T-Timber, M-Mineral

	In whose name assessed		Description of property: Subdivision	Sec. or Lot	Town or Block	Rng.	Number of Acres of Land (Acres 100ths)	No. School District	Indicate Homestead Yes or No	Agri. or Seas. Hesr. Yes or No	Indicate Type of Prop.	True and Full Valuations: Land Exclusive of Structures and Improvements (Dollars)	Buildings and Other Structures (Dollars)	Machinery Permanently Attached to Real Estate (Dollars)	Total True and Full Value (Dollars)	Assessed Valuations: Rural: Homestead Up to $4,000 20% (Dollars)	Rural: Over $4,000 and Non-Homestead 33⅓% (Dollars)	All Other: Timber Land Class 3a 20% (Dollars)	All Other: Homestead Up to $4,000 25% (Dollars)	All Other: Over $4,000 and Non-Homestead 40% (Dollars)	All Other: Machinery Permanently Attached to Real Estate 33⅓% (Dollars)	All Other: Seasonal and Recreational Cabins 33⅓% (Dollars)	Total Assessed Value (Dollars)	Total Assessed Value as Equalized by the Board of Review (Dollars)	Final Equalized Value (Dollars)
1	Henry Sobiason		NE¼NE¼	18	140	26	40	118	No	Yes	T	240			240		80						80		
2	" "		NW¼NE¼				40		No	Yes	T	240			240		80						80		
3	" "		SW¼NE¼				40		No	Yes	T	240			240		81						80		
4	State of Minnesota		SE¼NE¼																						
5																									
6	Chas. A. Cavanaugh		NE¼NW¼				40		No	Yes	R	300 / 200	78 / 52		378 / 252		126 / 84						126 / 84		
7	State of Minnesota		~~NW¼NW¼~~ Govt Lot 1																						
8	State of Minnesota		~~SW¼NW¼~~ " " 2																						
9	Chas. A. Cavanaugh		SE¼NW¼				40		No	Yes	T	240			240		80						80		
10																									
11	State of Minnesota		NE¼SW¼																						
12	State of Minnesota		~~NW¼SW¼~~ Govt Lot 3																						
13	State of Minnesota		~~SW¼SW¼~~ " " 4																						
14	State of Minnesota		SE¼SW¼																						
15																									
16	State of Minnesota		NE¼SE¼																						
17	State of Minnesota		NW¼SE¼																						
18	State of Minnesota		SW¼SE¼																						
19	State of Minnesota		SE¼SE¼																						
20																									
							200					1160 / 1260	52 / 78		1212 / 1338		404 / 446						404 / 446		

	Sold for taxes	Validations by school districts as equalized by department of taxation: District No. / Rate — Mills	District No. / Rate — Mills	District No. / Rate — Mills	District No. / Rate — Mills	District No. / Rate — Mills	District No. / Rate — Mills	Tax including State Homestead — Mills	State Tax on Non-Homestead 82 Mills	Special Taxes	Special Taxes	Total Taxes		Paid	When paid (Month Day Year)	Number of Receipt	March Settlement 1963	June Settlement 1963	Penalty	November Settlement 1963	Penalty	Collections to First Monday in January 1964	Penalty	Delinquent as: First Monday in January 1964	Total Delinquent Tax and Penalty	Remarks
		Dollars	Dollars	Dollars	Dollars	Dollars	Dollars	$ cts.	$ cts.	$ cts.	$ cts.	$ cts.					$ cts.	$ cts.	$ cts.	$ cts.	$ cts.	$ cts.	$ cts.	$ cts.	$ cts.	
1	SOLD FOR TAXES			80				1704	68			1772	1											1772	12268	
2	SOLD FOR TAXES			80				1704	68			1772	2											1772	"	
3	SOLD FOR TAXES			80				1704	68			1772	3											1772	"	
4													4													
5													5													
6				126				2684	108			2792	6	PAID IN FULL	MAY 1 1962	5193		2792								11616
7													7													
8													8													
9				80				1704	68			1772	9	PAID IN FULL	MAY 1 1962	5193		1772								11616
10													10													
11													11													
12													12													
13													13													
14													14													
15													15													
16													16													
17													17													
18													18													
19													19													
20													20													
				446				9500	380			9880						5564						5316		

Assessment Roll and Tax List of Real Property in the Town of Thunder Lake, Cass County, Minnesota, for Taxes for the Year 1962.

Form 5CD WILLER-DAYTON-CO., MINNEAPOLIS

* Indicate Type of Property: R-Residential, C-Commercial, I-Industrial, U-Utility, F-Farm, L-Lakeshore, T-Timber, M-Mineral

		DESCRIPTION OF PROPERTY								THUE AND FULL VALUATIONS				ASSESSED VALUATIONS											
														RURAL		ALL OTHER									
IN WHOSE NAME ASSESSED		SUBDIVISION	Sec. or Lot	Town or Block	Rng.	Number of Acres of Land (Acres 100ths)	No. School District	Indicate Homestead Yes or No	Agri. or Seas. Rec. Yes or No	Indicate Type of Property	LAND Executive of Structures and Improvements	BUILDINGS and Other Structures	MACHINERY Permanently Attached to Real Estate	TOTAL True and Full Value	Homestead Up to $4,000 20%	Over $4,000 and Non-Homestead 33⅓%	Timber Land Class 3a 20%	Homestead Up to $4,000 25%	Over $4,000 and Non-Homestead 40%	MACHINERY Permanently Attached to Real Estate 33⅓%	Seasonal and Recreational Cabins 33⅓%	TOTAL ASSESSED VALUE	Total Assessed Value as Equalized by the Board of Review	FINAL EQUALIZED VALUE
											Dollars	Dollars	Dollars	Dollars	Dollars	Dollars	Dollars	Dollars	Dollars	Dollars	Dollars	Dollars	Dollars	Dollars
State of Minnesota	1	NE¼ of NE¼	19	140	26		118																		
State of Minnesota	2	NW¼ of NE¼																							
State of Minnesota	3	SW¼ of NE¼																							
State of Minnesota	4	SE¼ of NE¼																							
	5																								
State of Minnesota	6	NE¼ of NW¼																							
Ronald J. & Blanche F. Kehne	7	Govt Lot 1 lies 150' x 240' X ~~NW¼ of SW¼~~ 100' x 215'				22.09		No	Yes	R	633 / 422	1747 / 1165		2380 / 1587		793 / 529						793 / 529		1956.38
State of Minnesota	8	~~SW¼ of NW¼~~ Govt Lot 2																							
State of Minnesota	9	SE¼ of NW¼																							
L. M. & Verna Cardey	10	150' x 240' of Govt Lot 1				.83		Yes	No	L	90 / 60	250 / 300		840 / 560	168 / 112							168 / 112		1617
State of Minnesota	11	NE¼ of SW¼																							
State of Minnesota	12	~~NW¼ of SW¼~~ Govt Lot 3																							
State of Minnesota	13	~~SW¼ of SW¼~~ Govt Lot 4																							
	14	~~SE¼ of SW¼~~																							
W. H. Phillips & Joseph Sundell	15	100' x 215' of Govt Lot 1				.53		No	Yes	L	90 / 60	324 / 216		414 / 276							138 / 92	138 / 92		1617
State of Minnesota	16	NE¼ of SE¼																							
State of Minnesota	17	NW¼ of SE¼																							
State of Minnesota	18	SW¼ of SE¼																							
State of Minnesota	19	SE¼ of SE¼																							
	20																								
						22.45					543 / 362	1881 / 1254		2423 / 1616	112 / 168	529 / 793					92 / 138	733 / 1099		

		VALUATIONS BY SCHOOL DISTRICTS AS EQUALIZED BY DEPARTMENT OF TAXATION						Tax including State Homestead	State Tax on Non-Homestead	SPECIAL TAXES	SPECIAL TAXES	TOTAL TAXES		PAID	WHEN PAID	Number of Receipt	March Settlement 1963	June Settlement 1963	Penalty	November Settlement 1963	Penalty	Collections in Full Monday in January 1964	Penalty	Delinquent as First Monday in January 1964	Total Delinquent Tax and Penalty	REMARKS
SOLD FOR TAXES		District No. ___ Rate ___ Mills	District No. ___ Rate ___ Mills	District No. 118 Rate 23.7 Mills	District No. 118 Rate 23.7 Mills	District No. ___ Rate ___ Mills	District No. ___ Rate ___ Mills	Mills	Mills																	
		Dollars	Dollars	Dollars	Dollars	Dollars	Dollars	$ cts.	$ cts.	$ cts.	$ cts.	$ cts.			Month Day Year		$ cts.	$ cts.	$ cts.	$ cts.	$ cts.	$ cts.	$ cts.	$ cts.	$ cts.	
	1												1													
	2												2													
	3												3													
	4												4													
	5												5													
	6			793				16.90	2.78			17.56	6	2nd HALF PAID OCT 31 1963 / 1st HALF PAID MAY 21 1963		2039 / 11150		87.84		87.84						19.538
	7												7													1617
	8												8													
	9												9													
	10				H 168			39.98				39.98	10	PAID IN FULL MAY 3 1963		8656		39.98								1617
	11												11													
	12												12													
	13												13													
	14												14													
	15			138				29.40	1.18			30.58	15											30.58	1.18	1617
	16												16													
	17												17													
	18												18													
	19												19													
	20												20													
				931	H 168	10.99		3998 / 19830 / 23828	2.96			246.24						1278.2		87.84				30.58		

Assessment Roll and Tax List of Real Property in the Town of Thunder Lake, Cass County, Minnesota, for Taxes for the Year 1962.

Form 5(C) MILLER-DAVIDSON, MINNEAPOLIS

* Indicate Type of Property: R-Residential, C-Commercial, I-Industrial, U-Utility, F-Farm, L-Lakeshore, T-Timber, M-Mineral

		DESCRIPTION OF PROPERTY								TRUE AND FULL VALUATIONS				ASSESSED VALUATIONS										
														RURAL		ALL OTHER								
IN WHOSE NAME ASSESSED		SUBDIVISION	Sec. or Lot	Town or Block	Rng.	Number of Acres of Land (Acres 100ths)	No. School District	Indicate Homestead Yes or No	Agrt. Rural Rural Yes or No	Indicate Type of Property	LAND Exclusive of Structures and Improvements	BUILDINGS and Other Structures	MACHINERY Permanently Attached to Real Estate	TOTAL True and Full Value	Homestead Up to $4,000 20%	Over $4,000 and Non-Homestead 33⅓%	Timber Land Class 3a 20%	Homestead Up to $4,000 25%	Over $4,000 and Non-Homestead 40%	MACHINERY Permanently Attached to Real Estate 33⅓%	Seasonal and Recreational Cabins 33⅓%	TOTAL ASSESSED VALUE	Total Assessed Value as Equalized by Director of Tax Review	FINAL EQUALIZED VALUE
						Dollars					Dollars	Dollars	Dollars	Dollars	Dollars	Dollars	Dollars	Dollars	Dollars	Dollars	Dollars	Dollars	Dollars	Dollars
State of Minnesota	1	NE¼ of NE¼	20	140	26		118																	
State of Minnesota	2	NW¼ of NE¼																						
State of Minnesota	3	SW¼ of NE¼																						
State of Minnesota	4	SE¼ of NE¼																						
	5																							
State of Minnesota	6	NE¼ of NW¼																						
State of Minnesota	7	NW¼ of NW¼																						
State of Minnesota	8	SW¼ of NW¼																						
State of Minnesota	9	SE¼ of NW¼																						
	10																							
State of Minnesota	11	NE¼ of SW¼																						
State of Minnesota	12	NW¼ of SW¼																						
State of Minnesota	13	SW¼ of SW¼																						
State of Minnesota	14	SE¼ of SW¼																						
	15																							
State of Minnesota	16	NE¼ of SE¼																						
State of Minnesota	17	NW¼ of SE¼																						
State of Minnesota	18	SW¼ of SE¼																						
State of Minnesota	19	SE¼ of SE¼																						
	20																							

	SOLD FOR TAXES	VALUATIONS BY SCHOOL DISTRICTS AS EQUALIZED BY DEPARTMENT OF TAXATION						Tax including State Homestead	State Tax on Non-Homestead	SPECIAL TAXES	SPECIAL TAXES	TOTAL TAXES		PAID	WHEN PAID			Number of Receipt	March Settlement 1963	June Settlement 1963	Penalty	November Settlement 1963	Penalty	Collections to First Monday in January 1964	Penalty	Delinquent on First Monday in January 1964	Total Delinquent Tax and Penalty	REMARKS
		District No. Rate Mills	District No. Rate Mills	District No. Rate Mills	District No. Rate Mills	District No. Rate Mills	District No. Rate Mills	Mills	Mills						Month	Day	Year											
	Dollars	Dollars	Dollars	Dollars	Dollars	Dollars	Dollars	$ cts.	$ cts.	$ cts.	$ cts.	$ cts.							$ cts.	$ cts.	$ cts.	$ cts.	$ cts.	$ cts.	$ cts.	$ cts.	$ cts.	
1													1															
2													2															
3													3															
4													4															
5													5															
6													6															
7													7															
8													8															
9													9															
10													10															
11													11															
12													12															
13													13															
14													14															
15													15															
16													16															
17													17															
18													18															
19													19															
20													20															

Assessment Roll and Tax List of Real Property in the Towns of Thunder Lake, Cass County, Minnesota, for Taxes for the Year 1962.

Form 5CD HILLSBORO CO., MINNEAPOLIS

* Indicate Type of Property: R-Residential, C-Commercial, I-Industrial, U-Utility, F-Farm, L-Lakeshore, T-Timber, M-Mineral

	IN WHOSE NAME ASSESSED		DESCRIPTION OF PROPERTY: SUBDIVISION	Sec. or Lot	Town. or Block	Rng.	Number of Acres of Land: Acres	Number of Acres of Land: 100ths	No. School District	Indicate Homestead Yes or No	Agri. Hom. Yes or No	* Indicate Type of Prop.	TRUE AND FULL VALUATIONS: LAND Exclusive of Structures and Improvements	BUILDINGS and Other Structures	MACHINERY Permanently Attached to Real Estate	TOTAL True and Full Value	ASSESSED VALUATIONS: RURAL: Homestead Up to $4,000 20%	RURAL: Over $4,000 and Non-Homestead 33⅓%	ALL OTHER: Timber Land Class 3a 20%	ALL OTHER: Homestead Up to $4,000 25%	ALL OTHER: Over $4,000 and Non-Homestead 40%	ALL OTHER: MACHINERY Permanently Attached to Real Estate 33⅓%	ALL OTHER: Seasonal and Recreational Cabins 33⅓%	TOTAL ASSESSED VALUE	Total Assessed Value Raised by the Board of Review	FINAL EQUALIZED VALUE
													Dollars	Dollars	Dollars	Dollars	Dollars	Dollars	Dollars	Dollars	Dollars	Dollars	Dollars	Dollars	Dollars	Dollars
	State of Minnesota		N E ¼ of N E ¼	21	140	26			118																	
2	State of Minnesota		N W ¼ of N E ¼																							
3	State of Minnesota		S W ¼ of N E ¼																							
4	State of Minnesota		S E ¼ of N E ¼																							
5																										
6	State of Minnesota		N E ¼ of N W ¼																							
7	State of Minnesota		N W ¼ of N W ¼																							
8	State of Minnesota		S W ¼ of N W ¼																							
9	State of Minnesota		S E ¼ of N W ¼																							
10																										
11	State of Minnesota		N E ¼ of S W ¼																							
12	State of Minnesota		N W ¼ of S W ¼																							
13	Joseph B. Seaman		S W ¼ of S W ¼				40			No	Yes	T	240			240		80						80		
14	" "		S E ¼ of S W ¼				40			No	Yes	T	240			240		80						80		
15	Martin & Marie Requart Hans		G. 1220' of Lot Lot 3				340			No	Yes	L	135 90	1674 1226		1809 1316							603	603 913		
16	~~Lena L.~~ Williams		~~[illegible]~~ Lot Lot 1				39.25			No	Yes	L	351 234	810 540		1161 774							387 258	387 258		
17	State of Minnesota		N W ¼ of S E ¼																							
18	State of Minnesota		S W ¼ of S E ¼																							
19	Myron F. Leighton		~~[illegible]~~ Lot Lot 2				12.85			Yes	Yes	L	495 330	1245 830		1740 1160	348 232							348 232		
20	~~Lena L.~~ Williams		N. 120' of Lot Lot 3				6.0			No	Yes	L	45 30			45 30		15 10						15 10		
							139.10						1164	2484		3648	232	120					660	1112		
													1506	3129		5235	348	175					990	1513		

VALUATIONS BY SCHOOL DISTRICTS AS EQUALIZED BY DEPARTMENT OF TAXATION

	SOLD FOR TAXES	District No. Rate ___ Mills	District No. Rate ___ Mills	District No. 112 Rate 23 Mills	District No. Rate ___ Mills	District No. Rate ___ Mills	District No. Rate ___ Mills	Tax Including State Homestead ___ Mills	State Tax on Non-Homestead 8.5 Mills	SPECIAL TAXES	*SPECIAL TAXES	TOTAL TAXES		PAID	WHEN PAID	Number of Receipt	March Settlement 1963	June Settlement 1963	Penalty	November Settlement 1963	Penalty	Collections to First Monday in January 1964	Penalty	Delinquent on First Monday in January 1964	Total Delinquent Tax and Penalty	REMARKS
		Dollars	Dollars	Dollars	Dollars	Dollars	Dollars	$ cts.	$ cts.	$ cts.	$ cts.	$ cts.			Month Day Year		$ cts.	$ cts.	$ cts.	$ cts.	$ cts.	$ cts.	$ cts.	$ cts.	$ cts.	
1													1													
2													2													
3													3													
4													4													
5													5													
6													6													
7													7													
8													8													
9													9													
10													10													
11													11													
12													12													
13			80					17.04	6.8			17.72	13	PAID IN FULL	MAY 31 1963	11186		17.72								11657
14			80					17.04	6.8			17.72	14	PAID IN FULL	MAY 31 1963	11186		17.72								
15			603					128.44	5.14			133.58	15	PAID IN FULL	MAY 8 1963	8713		133.58								
16			387					82.44	3.30			85.74	16	PAID IN FULL	APR 26 1963	8796		85.74								11516
17													17													
18													18													
19			H 348					74.12				74.12	19	PAID IN FULL	MAY 13 1963	10437		74.12								11621
20			15					3.20	.12			3.32	20	PAID IN FULL	APR 26 1963	8796		3.32								11516
			H 348																							
			1165					322.28	9.92			332.20						332.20								
			1513																							

Assessment Roll and Tax List of Real Property in the Town of Hundred Lake, Cass County, Minnesota, for Taxes for the Year 1962.

Form 3CD MILLER-DAVIS-CO., MINNEAPOLIS

* Indicate Type of Property: R-Residential, C-Commercial, I-Industrial, U-Utility, F-Farm, L-Lakeshore, T-Timber, M-Mineral

		DESCRIPTION OF PROPERTY									TRUE AND FULL VALUATIONS			ASSESSED VALUATIONS									
IN WHOSE NAME ASSESSED		SUBDIVISION	Sec. or Lot	Town or Block	Rng.	Number of Acres of Land (Acres 100ths)	No. School District	Indicate Homestead Yes or No	Agr. or Hom. Perf. Yes or No	* Indicate Type of Property	LAND Exclusive of Structures and Improvements	BUILDINGS and Other Structures	MACHINERY Permanently Attached to Real Estate	TOTAL True and Full Value	RURAL Homestead Up to $4,000 20%	RURAL Over $4,000 and Non-Homestead 33⅓%	Timber Land Class 3a 20%	ALL OTHER Homestead Up to $4,000 25%	ALL OTHER Over $4,000 and Non-Homestead 40%	ALL OTHER Machinery Permanently Attached to Real Estate 33⅓%	Seasonal and Recreational Cabins 33⅓%	TOTAL ASSESSED VALUE	Total Assessed Value as Equalized by the Board of Review	FINAL EQUALIZED VALUE
											Dollars	Dollars	Dollars	Dollars	Dollars	Dollars	Dollars	Dollars	Dollars	Dollars	Dollars	Dollars	Dollars	Dollars
Clifford H. + Gazelle F. Thomas	1	NE¼NW¼ less Hwy.	22	140	26	40	118	No	Yes	T	201			201		67						67		
J. Clare J. + Dorothy Tucker, John H. + Charlotte Larson	2	W½ SW¼ Govt Lot 1, less sold				32.75		Yes	Yes	T	575			575	115							115		
" " "	3	Govt Lot 6				39.75		No	Yes	T	820			820	164							164		
Maurice E. + Adeline F. Conger	4	SE¼NW¼ less Hwy.				40		No	Yes	T	330			330		110						110		
Howard + Andrew M. Coombs, Clark + Dorothy Tucker, John H. + Charlotte Larson	5	1¾ acres of Govt Lot 1				1.50		No	No	L	45	855		900							300	300		
		Govt Lot 2 less 3.5 acres + Govt Lot 3 less 3 acres									350	790 1185		2325	327	739					200	1066		
	6					17.61		No	No	C	350	1479 4218		5547	218	693						911		
Cecil A. + Joan Larson	7	NW¼SW¼ Govt Lot 3				25.75		No	Yes	L	1425			1425						375		375		
											750			750						250		250		
Russell W. + Benedette Grimmelbein	8	SW¼NW¼ " " 4				37		No	Yes	L	576			576						192		192		
											384			384						128		128		
Beatrice R. + Josephine Bluhm	9	SW¼NW¼ " " 5				20.85		No	Yes	L	417			417	97							97		
											325			325	65							65		
Robert Jr. + Myrtle R. + Raymond + Vera Hall	10	Parcel Govt Lot 8						No	Yes	L	67			67		22						22		
											75			75		75						75		
Beatrice + Josephine Bluhm	11	3.04 acres of Govt Lot 2				3.04		No	No	C	135	790 1185		1860	264	180						444		
											70	360 540		1270	176	120						296		
James M. + Nancy Feldner	12	S. 165' of N. 660' of Govt Lot 8				10.50		No	Yes	T	60			60	12							12		
Martin Hans	13	Govt Lot 9 less N. 149.4' less 5.66'				24.35		No	Yes	T	300			300		100						100		
Edward R. + Katherine Mikendrath	14	Govt Lot 10				23.65		No	Yes	R	634	338		1072		337						337		
											523	252		675		225						225		
Harold L. Hagman	15	S. 165' of Govt Lot 8				85		No	Yes	L	85	468		553						174		174		
											30	342		372						114		114		
State of Minnesota	16	NE¼NW¼ less Hwy.																						
Peter George Williams ½ int., Christopher Michael + Jean R. Williams & Int.	17	E. 1320' of Govt Lot 7				40.30		No	Yes	T	522			522						174		174		
" " " "	18	SE¼NW¼				40		No	Yes	T	300			300						100		100		
State of Minnesota	19	SE¼NW¼ less Hwy.																						
Lenard + Christopher Williams	20	S. 165' of N. 1155' of Govt Lot 8						No	Yes	T	43	239		282						94		94		
(Cont. Next Page)						399.05					5028	4284		9312	659	1130				1060		1789		
											6215	7068		13283	879	1555				1406		3840		

SOLD FOR TAXES	VALUATIONS BY SCHOOL DISTRICTS AS EQUALIZED BY DEPARTMENT OF TAXATION: District No. ___ Rate ___ Mills	District No. ___ Rate ___ Mills	District No. 11 Rate 22.5 Mills	District No. 118 Rate 23.5 Mills	District No. ___ Rate ___ Mills	District No. ___ Rate ___ Mills	Tax including State Homestead 8.25 Mills	State Tax on Non-Homestead 8.25 Mills	SPECIAL TAXES	SPECIAL TAXES	TOTAL TAXES		PAID	WHEN PAID (Month Day Year)	Number of Receipt	March Settlement 1961	June Settlement 1963	Penalty	November Settlement 1963	Penalty	Collections to First Monday in January 1964	Penalty	Delinquent on First Monday in January 1964	Total Delinquent Tax and Penalty	REMARKS
	Dollars	Dollars	Dollars	Dollars	Dollars	Dollars	$ cts.	$ cts.	$ cts.	$ cts.						$ cts.	$ cts.	$ cts.	$ cts.	$ cts.	$ cts.	$ cts.	$ cts.	
			67				1428	58			1486	1	2nd HALF PAID 1st HALF PAID	OCT 3 1963 MAY 3 1963	1218		7 43		7 43					
			H 115				2450				2450	2	2nd HALF PAID 1st HALF PAID	SEP 27 1963 MAY 28 1963	1253		12 25		12 25					
			H 64				1364				1364	3	2nd HALF PAID 1st HALF PAID	SEP 27 1963 MAY 28 1963	1337		6 82		6 82					
			67	abst # 9263			1423	56			1479	4	2nd HALF PAID 1st HALF PAID	OCT 3 1963 MAY 3 1963	1339 1191		12 19		12 19	Refunded 1954	12-17-63		9.54 abated 23305	
			300				6390	256			6646	5	PAID IN FULL	APR 24 1963	1829		66 46							
				H 329 734			25370	632			26002	6	2nd HALF PAID 1st HALF PAID	SEP 24 1963 MAY 28 1963	1255 1197		130 07		130 01					
			375				7988	320			8308	7	PAID IN FULL	MAY 1 1963	1194		83 08							
			192				4090	164			4254	8	2nd HALF PAID 1st HALF PAID	OCT 3 1963 MAY 3 1963	1335 1184		21 27		21 27					
			H 97				2066				2066	9	PAID IN FULL	APR 24 1963	1077		20 66							
			22				468	18			486	10	PAID IN FULL	MAY 6 1963	1390		4 86							
				H 264 130			10568	154			10722	11	PAID IN FULL	MAY 24 1963	1077		107 22							
			H 12				256				256	12	2nd HALF PAID 1st HALF PAID	OCT 3 1963 MAY 24 1963	1335 1896		1 28		1 28					
			100				2130	86			2216	13	PAID IN FULL	MAY 8 1963	1713		22 16							
			337				7178	288			7466	14	2nd HALF PAID 1st HALF PAID	OCT 11 1963 MAY 3 1963	1668 1195		37 33		37 33					
			171				3642	146			3788	15										37 88	41 67	
												16												
			174				3706	148			3854	17	PAID IN FULL	APR 26 1963	8198		38 54							
			100				2130	86			2216	18	PAID IN FULL	APR 26 1963			22 16							
												19												
			94				2002	80			2082	20	PAID IN FULL	APR 26 1963	8196		20 82							
			H 389 2042 2330	H 591 919 1510	3840		35938 44623 85570	2530			88100						614 54		2285 8			37 88		

Form 5CD BUILLER DAVIS CO., MINNEAPOLIS

Assessment Roll and Tax List of Real Property in the Town of Thunder Lake, Cass County, Minnesota, for Taxes for the Year 1962.

* Indicate Type of Property: R-Residential, C-Commercial, I-Industrial, U-Utility, F-Farm, L-Lakeshore, T-Timber, M-Mineral

	In Whose Name Assessed		Description of Property: Subdivision	Sec. or Lot	Town or Block	Rng.	Number of Acres of Land: Acres	100ths	No. School District	Indicate Homestead or No	Agri. Homestead or No	Indicate Type*	True and Full Valuations: Land Exclusive of Improvements	Buildings and Other Structures	Machinery Permanently Attached to Real Estate	Total True and Full Value	Assessed Valuations: Rural: Homestead Up to $4,000 20%	Rural: Over $4,000 and Non-Homestead 33⅓%	All Other: Timber Land Class 3a 20%	All Other: Homestead Up to $4,000 25%	All Other: Over $4,000 and Non-Homestead 40%	All Other: Machinery Permanently Attached to Real Estate 33⅓%	Seasonal and Recreational Cabins 33⅓%	Total Assessed Value	Total Assessed Value as Equalized by the Board of Review	Final Equalized Value	Remarks
													Dollars	Dollars	Dollars	Dollars	Dollars	Dollars	Dollars	Dollars	Dollars	Dollars	Dollars	Dollars	Dollars	Dollars	
1	Russell W. + Bernadette C. Immenschein	1	W.65' N.135' of Govt Lot 2	22	140	26	86	115	No	Yes	R		34 / 27	1080 / 720		1116 / 747							372 / 249	372 / 249			21786
	Agnes E. Wesche	2	N.149' of Govt Lot 9				4.50		No	Yes	L		225 / 150	216 / 144		441 / 294							147 / 98	147 / 98			PRD
	Theo. F. Frid	3	S.165' of N.990' of Govt Lot 8				2.50		No	Yes	L		135 / 90	292 / 195		427 / 285		142 / 95					142 / 95				11628
		4	SE¼NE¼																								17753
	Walter O. + Hazel R. Wilmer	5	Part of Govt Lots 1				90		No	No	R		90 / 60	270 / 180		360 / 240		120 / 80					120 / 80				
	James M. + Nancy F. Elmer	6	S.330' of N.495' of Govt Lot 8				7.00		No	Yes	L		310 / 207	432 / 288		742 / 495							247 / 165	247 / 165			23204
	Albert J. + Anna Jacker	7	S.165' of N.825' of Govt Lot 8				3.50		No	Yes	L		174 / 117	432 / 288		603 / 402							201 / 134	201 / 134			9509
	Clifford H. + Hazelle C. Thomas	8	S.66' of Govt Lot 9				90		No	Yes	L		67 / 45			67 / 45							22 / 15	22 / 15			20580
		9	SE¼NW¼																								
	Franklin L. + Johanna M. Neuman	10	N.165' of Govt Lot 8				3.50		No	Yes	L		105 / 70	197 / 131		302 / 201							101 / 67	101 / 67			21787
	~~[illegible]~~	11	~~NE¼NW¼~~																								
	~~Wilfred T. + Magdalene A. Carlson~~	12	~~NW¼NW¼~~																								
	Christopher + Lena H. Willems	13	Part of Govt Lot 7				45		No	No	T		45			45		15						15			11630
	Peter George Willems	14	Part of Govt Lot 7				45		No	Yes	T		45			45		15						15			
	Christopher N. + Jean H. Willems	15	Part of Govt Lot 7				45		No	Yes	T		45			45		15						15			20912
		16	NE¼NE¼																								11631
		17	NW¼NE¼																								18740
		18	SW¼NE¼																								11589
		19	SE¼NE¼																								
		20																									
							33.95						895 / 596	1946 / 1323		2841 / 1919		430 / 287					927 / 618	947 / 631			
													1274	2919		4193		307					1490	1397			

A NA

	Sold for Taxes	Valuations by School Districts as Equalized by Department of Taxation: District No. ___ Rate ___ Mills	District No. ___ Rate ___ Mills	District No. 113 Rate 12 Mills	District No. 117 Rate 12 Mills	District No. ___ Rate ___ Mills	District No. ___ Rate ___ Mills	Tax Including State Homestead	State Tax on Non-Homestead 65 Mills	Special Taxes	Special Taxes	Total Taxes	Paid	When Paid	Number of Receipt	March Settlement 1963	June Settlement 1963	Penalty	November Settlement 1963	Penalty	Collections to First Monday in January 1964	Penalty	Delinquent on First Monday in January 1964	Total Delinquent Tax and Penalty	Remarks
		Dollars	Dollars	Dollars	Dollars	Dollars	Dollars	$ cts.	$ cts.	$ cts.	$ cts.	$ cts.		Month Day Year		$ cts.	$ cts.	$ cts.	$ cts.	$ cts.	$ cts.	$ cts.	$ cts.	$ cts.	
1			372					9724	318			8242	1	2nd HALF PAID OCT 31 1962 1st HALF PAID MAY 31 1962	20355 11184		41 81		41 21						
2			147					3132	126			3258	2										2254 / 3514		
3	SOLD FOR TAXES		142					3024	122			3146	3	PAID IN FULL SEP 19 1963	13346				31 46	94					
4													4	Balance Paid OCT 7 1963	15159										
5				120				2856	102			2958	5	Full Paid MAY 20 1963	9722		12 60		14 58						
6			247					5262	210			5472	6	2nd HALF PAID OCT 29 1963 1st HALF PAID MAY 2 1963	19362 11896		27 36		28 32						
7	SOLD FOR TAXES		201					4282	172			4454	7	PAID IN FULL MAY 31 1963	13321		44 54								
8			22					468	18			486	8	2nd HALF PAID OCT 31 1962 1st HALF PAID MAY 31 1962	21370 12418		2 43		2 43						
9													9												
10			101					2152	86			2238	10	PAID IN FULL MAY 20 1963	9506		22 38								
11													11												
12													12												
13				15				358	12			370	13	PAID IN FULL APR 26 1963	8300		3 70								
14			15					320	12			332	14	PAID IN FULL APR 26 1963	8301		3 32								
15			15					320	12			332	15	PAID IN FULL APR 26 1963	8199		3 32								
16													16												
17													17												
18													18												
19													19												
20													20												
			1242	135 = 1397				3214 26884 30098	1190			31288					163 24		117 64				30 58		

Form 1CD · MILLER-DAVIS CO., MINNEAPOLIS

Assessment Roll and Tax List of Real Property in the Town of Shoepac Lake, Cass County, Minnesota, for Taxes for the Year 1962.

* Indicate Type of Property: R-Residential, C-Commerciel, I-Industrial, U-Utility, F-Farm, L-Lakeshore, T-Timber, M-Mineral

	IN WHOSE NAME ASSESSED	DESCRIPTION OF PROPERTY: SUBDIVISION	Sec. or Lot	Town or Block	Rng.	Number of Acres of Land (Acres 300ths)	No. School District	Indicate Homestead Yes or No	Agri. or Seas. Recr. Yes or No	* Indicate Type of Property	TRUE AND FULL VALUATIONS: LAND Exclusive of Structures and Improvements (Dollars)	BUILDINGS and Other Structures (Dollars)	MACHINERY Permanently Attached to Real Estate (Dollars)	TOTAL True and Full Value (Dollars)	ASSESSED VALUATIONS: RURAL: Homestead Up to $4,000 20% (Dollars)	RURAL: Over $4,000 And Non-Homestead 33⅓% (Dollars)	ALL OTHER: Timber Class 2a 20% (Dollars)	ALL OTHER: Homestead Up to $4,000 25% (Dollars)	ALL OTHER: Over $4,000 And Non-Homestead 40% (Dollars)	ALL OTHER: MACHINERY Permanently Attached to Real Estate 33⅓% (Dollars)	ALL OTHER: Seasonal and Recreational Cabins 33⅓% (Dollars)	TOTAL ASSESSED VALUE (Dollars)	Total Assessed Value as Equalized by the Board of Review (Dollars)	FINAL EQUALIZED VALUE (Dollars)
1	State of Minnesota	NE¼ of NE¼	23	140	26		18																	
2	State of Minnesota	NW¼ of NE¼																						
3	Pena Mining Co.	SW¼ of NE¼				40		No	Yes	T	321			321		107						107		
4	" " "	SE¼ of NE¼				40		No	Yes	T	330			330		110						110		
5																								
6	State of Minnesota	NE¼ of NW¼																						
7	State of Minnesota	NW¼ of NW¼ less 1½																						
8	State of Minnesota	SW¼ of NW¼ " "																						
9	State of Minnesota	SE¼ of NW¼																						
10																								
11	State of Minnesota	NE¼ of SW¼																						
12	State of Minnesota	NW¼ of SW¼ less 1½																						
13	State of Minnesota	SW¼ of SW¼ " "																						
14	State of Minnesota	SE¼ of SW¼																						
15																								
16	Pena Mining Co.	NE¼ of SE¼				40		No	Yes	T	321			321		107						107		
17	State of Minnesota	NW¼ of SE¼																						
18	State of Minnesota	SW¼ of SE¼																						
19	State of Minnesota	SE¼ of SE¼																						
20																								
						120					972			972		324						324		

	SOLD FOR TAXES	VALUATIONS BY SCHOOL DISTRICTS AS EQUALIZED BY DEPARTMENT OF TAXATION: District No. ___ Rate ___ Mills (Dollars)	District No. ___ Rate ___ Mills (Dollars)	District No. 12 Rate 5.0 Mills (Dollars)	District No. ___ Rate ___ Mills (Dollars)	District No. ___ Rate ___ Mills (Dollars)	District No. ___ Rate ___ Mills (Dollars)	Tax Including State Homestead ___ Mills ($ cts.)	State Tax on Non-Homestead 5 Mills ($ cts.)	SPECIAL TAXES ($ cts.)	SPECIAL TAXES ($ cts.)	TOTAL TAXES ($ cts.)	PAID	WHEN PAID (Month Day Year)	Number of Receipt	March Settlement 1963 ($ cts.)	June Settlement 1963 ($ cts.)	Penalty ($ cts.)	November Settlement 1963 ($ cts.)	Penalty ($ cts.)	Collections to First Monday in January 1964 ($ cts.)	Penalty ($ cts.)	Delinquent on First Monday in January 1964 ($ cts.)	Total Delinquent Tax and Penalty ($ cts.)	REMARKS
1																								
2																								
3				107				2280	92			2372	2nd HALF PAID	OCT 31 1963	20969		11 86		11 86					1963
4				110				2344	94			2438	1st HALF PAID	MAY 31 1963	9988		12 19		12 19					
5													2nd HALF PAID	OCT 31 1963										
6													1st HALF PAID	MAY 31 1963										
7																								
8																								
9																								
10																								
11																								
12																								
13																								
14																								
15																								
16				107				2280	92			2372	2nd HALF PAID	OCT 31 1963	20969		11 86		11 86					1963
17													1st HALF PAID	MAY 31 1963	9988									
18																								
19																								
20																								
				324				6904	278			7182					3591		3591					

Form 5CD HILLER-DAVIS CO., MINNEAPOLIS

Assessment Roll and Tax List of Real Property in the Town of Thunder Lake, Cass County, Minnesota, for Taxes for the Year 1962.

* Indicate Type of Property: R-Residential, C-Commercial, I-Industrial, U-Utility, F-Farm, L-Lakeshore, T-Timber, M-Mineral

In Whose Name Assessed		Description of Property: Subdivision	Sec. or Lot	Town or Block	Rng.	Number of Acres of Land (Acres 100ths)	School District	Indicate Homestead Yes or No	Agricultural Yes or No	Indicate Type of Property	True and Full Valuations: Land Exclusive of Structures and Improvements	Buildings and Other Structures	Machinery Permanently Attached to Real Estate	Total True and Full Value	Assessed Valuations: Rural: Homestead Up to $4,000 20%	Rural: Over $4,000 and Non-Homestead 33⅓%	All Other: Timber Land Class 2a 20%	All Other: Homestead Up to $4,000 25%	All Other: Over $4,000 and Non-Homestead 40%	All Other: Machinery Permanently Attached to Real Estate 33⅓%	All Other: Seasonal and Recreational Cabins 33⅓%	Total Assessed Value	Total Assessed Value as Equalized by the Board of Review	Final Equalized Value
						Acres					Dollars	Dollars	Dollars	Dollars	Dollars	Dollars	Dollars	Dollars	Dollars	Dollars	Dollars	Dollars	Dollars	Dollars
State of Minnesota	1	NE¼ of NE¼	24	1026			118																	
State of Minnesota	2	NW¼ of NE¼																						
State of Minnesota	3	SW¼ of NE¼																						
State of Minnesota	4	SE¼ of NE¼																						
	5																							
State of Minnesota	6	NE¼ of NW¼																						
State of Minnesota	7	NW¼ of NW¼																						
State of Minnesota	8	SW¼ of NW¼																						
State of Minnesota	9	SE¼ of NW¼																						
	10																							
Jena Mining Co.	11	NE¼ of SW¼				40		No	Year	T	321			321	107							107		
	12	NW¼ of SW¼				40		No	Year	T	321			321	107							107		
	13	SW¼ of SW¼				40		No	Year	T	321			321	107							107		
	14	SE¼ of SW¼				40		No	Year	T	321			321	107							107		
	15																							
State of Minnesota	16	NE¼ of SE¼																						
State of Minnesota	17	NW¼ of SE¼																						
State of Minnesota	18	SW¼ of SE¼																						
State of Minnesota	19	SE¼ of SE¼																						
	20																							
						160					1284			1284	428							428		

A

Sold for Taxes	Valuations by School Districts as Equalized by Department of Taxation: District No. ___ Rate ___ Mills	District No. ___ Rate ___ Mills	District No. 118 Rate 115 Mills	District No. ___ Rate ___ Mills	District No. ___ Rate ___ Mills	District No. ___ Rate ___ Mills	Tax Including State Homestead ___ Mills	State Tax on Non-Homestead 8.5 Mills	Special Taxes	Special Taxes	Total Taxes		Paid	When Paid (Month Day Year)	Number of Receipt	March Settlement 1963	June Settlement 1963	Penalty	November Settlement 1963	Penalty	Collections to First Monday in January 1964	Penalty	Delinquent on First Monday in January 1964	Total Delinquent Tax and Penalty	Remarks
	Dollars	Dollars	Dollars	Dollars	Dollars	Dollars	$ cts.	$ cts.	$ cts.	$ cts.	$ cts.					$ cts.	$ cts.	$ cts.	$ cts.	$ cts.	$ cts.	$ cts.	$ cts.	
1												1												
2												2												
3												3												
4												4												
5												5												
6												6												
7												7												
8												8												
9												9												
10												10												
11		107				2280	92				2372	11	2nd HALF PAID OCT 31 1963 1st HALF PAID MAY 31 1963				11.86		11.86					
12		107				2280	92				2372	12	2nd HALF PAID OCT 31 1963 1st HALF PAID MAY 31 1963	2649 9988			11.86		11.86					
13		107				2280	92				2372	13	2nd HALF PAID OCT 31 1963 1st HALF PAID MAY 31 1963				11.86		11.86					
14		107				2280	92				2372	14	2nd HALF PAID OCT 31 1963 1st HALF PAID MAY 31 1963				11.86		11.86					
15												15												
16												16												
17												17												
18												18												
19												19												
20												20												
		428				9120	368				9488						47.44		47.44					

Form 5CD MILLER-DAVIS CO., MINNEAPOLIS

Assessment Roll and Tax List of Real Property in the Town of Thunder Lake, Cass County, Minnesota, for Taxes for the Year 1962.

* Indicate Type of Property: R-Residential, C-Commercial, I-Industrial, U-Utility, F-Farm, L-Lakeshore, T-Timber, M-Mineral

		DESCRIPTION OF PROPERTY								TRUE AND FULL VALUATIONS				ASSESSED VALUATIONS									
														RURAL		ALL OTHER							
IN WHOSE NAME ASSESSED		SUBDIVISION	Sec. or Lot	Town or Block	Rng.	Number of Acres of Land: Acres	Number of Acres of Land: 0.000ha	No. School District	Indicate Homestead by Yes or No	Agri. or Rec. Use Yes or No	* Indicate Type of Property	LAND Exclusive of Structures and Improvements	BUILDINGS and Other Structures	MACHINERY Permanently Attached to Real Estate	TOTAL True and Full Value	Homestead Up to $4,000 20%	Over $4,000 and Non-Homestead 33⅓%	Timber Land Class 3a 20%	Homestead Up to $4,000 25%	Over $4,000 and Non-Homestead 40%	MACHINERY Permanently Attached to Real Estate 33⅓%	Seasonal and Recreational Cabins 33⅓%	TOTAL ASSESSED VALUE	Total Assessed Value as Equalized by the Board of Review	FINAL EQUALIZED VALUE
												Dollars	Dollars	Dollars	Dollars	Dollars	Dollars	Dollars	Dollars	Dollars	Dollars	Dollars	Dollars	Dollars	Dollars
State of Minnesota	1	NE¼ of NE¼				25	14.26																		
State of Minnesota	2	NW¼ of NE¼																							
State of Minnesota	3	SW¼ of NE¼																							
State of Minnesota	4	SE¼ of NE¼																							
	5																								
State of Minnesota	6	NE¼ of NW¼																							
State of Minnesota	7	NW¼ of NW¼																							
State of Minnesota	8	SW¼ of NW¼																							
State of Minnesota	9	SE¼ of NW¼																							
	10																								
State of Minnesota	11	NE¼ of SW¼																							
State of Minnesota	12	NW¼ of SW¼																							
State of Minnesota	13	SW¼ of SW¼																							
State of Minnesota	14	SE¼ of SW¼																							
	15																								
State of Minnesota	16	NE¼ of SE¼																							
State of Minnesota	17	NW¼ of SE¼																							
State of Minnesota	18	SW¼ of SE¼																							
State of Minnesota	19	SE¼ of SE¼																							
	20																								

	SOLD FOR TAXES	VALUATIONS BY SCHOOL DISTRICTS AS EQUALIZED BY DEPARTMENT OF TAXATION						Tax Including State Homestead	State Tax on Non-Homestead	SPECIAL TAXES	SPECIAL TAXES	TOTAL TAXES		PAID	WHEN PAID	Number of Receipt	March Settlement 1963	June Settlement 1963	Penalty	November Settlement 1963	Penalty	Collections to First Monday in January 1964	Penalty	Delinquent on First Monday in January 1964	Total Delinquent Tax and Penalty	REMARKS
		District No.____ Rate____ ____ Mills	District No.____ Rate____ ____ Mills	District No.____ Rate____ ____ Mills	District No.____ Rate____ ____ Mills	District No.____ Rate____ ____ Mills	District No.____ Rate____ ____ Mills	____ Mills	____ Mills	$ cts.	$ cts.	$ cts.			Month Day Year		$ cts.	$ cts.	$ cts.	$ cts.	$ cts.	$ cts.	$ cts.	$ cts.	$ cts.	
1													1													
2													2													
3													3													
4													4													
5													5													
6													6													
7													7													
8													8													
9													9													
10													10													
11													11													
12													12													
13													13													
14													14													
15													15													
16													16													
17													17													
18													18													
19													19													
20													20													

Assessment Roll and Tax List of Real Property in the Town of Shingobee Lake

Form 5CD MILLER-DAVIS CO., Minneapolis

* Indicate Type of Property: R-Residential, C-Commercial, I-Industrial, U-Utility, F-Farm, L-Lakeshore, T-Timber, M-Mineral

	In Whose Name Assessed		Description of Property: Subdivision	Sec. or Lot	Town or Block	Rng.	Number of Acres of Land (Acres 100ths)	No. School District	Indicate Homestead Yes or No	Agri. or Resc. Yes or No	Indicate Type of Property	True and Full Valuations: Land Exclusive of Structures and Improvements	Buildings and Other Structures	Machinery Permanently Attached to Real Estate	Total True and Full Value	Assessed Valuations: Rural: Homestead Up to $4,000 20%	Rural: Over $4,000 and Non-Homestead 33⅓%	All Other: Timber Land Class 3a 20%	All Other: Homestead Up to $4,000 25%	All Other: Over $4,000 and Non-Homestead 40%	All Other: Machinery Permanently Attached to Real Estate 33⅓%	All Other: Seasonal and Recreational Cabins 33⅓%	Total Assessed Value	Total Assessed Value as Equalized by the Board of Review	Final Equalized Value
							Acres					Dollars	Dollars	Dollars	Dollars	Dollars	Dollars	Dollars	Dollars	Dollars	Dollars	Dollars	Dollars	Dollars	Dollars
1	Melvin J. & Thelma E. Smith		NE¼ of NE¼	26	140	26	40	118	Yes	Yes	F	275	250		525	105							105		
2	" " "		NW¼ of NE¼				40		No	Yes	F	330			330	66							66		
3	State of Minnesota		SW¼ of NE¼																						
4	State of Minnesota		SE¼ of NE¼																						
5																									
6	State of Minnesota		NE¼ of NW¼																						
7	State of Minnesota		NW¼ of NW¼ less Hwy																						
8	State of Minnesota		SW¼ of NW¼ " "																						
9	State of Minnesota		SE¼ of NW¼																						
10																									
11	State of Minnesota		NE¼ of SW¼																						
12	Robert & Genevieve + Wm. A. & Susan Crandall S½		of NW¼ of SW¼ less Hwy				20		No	Yes	T	102			102		34						34		
13	" " " " "		SW¼ of SW¼ " "				40		No	Yes	T	300			300		100						100		
14	State of Minnesota		SE¼ of SW¼																						
15	Lester + Daisy Sanders		N½ of NW¼ of SW¼ less Hwy				20		Yes	Yes	F	200	610		810	162							162		
16	State of Minnesota		N½ of SE¼																						
17	State of Minnesota		NW¼ of SE¼																						
18	State of Minnesota		SW¼ of SE¼																						
19	State of Minnesota		SE¼ of SE¼																						
20																									
							160					1287	860		2067	333	134						467		

	Sold for Taxes	Valuations by School Districts as Equalized by Department of Taxation: District No. Rate Mills	District No. Rate Mills	District No. Rate Mills	District No. Rate Mills	District No. Rate Mills	District No. Rate Mills	Tax Including State Homestead	State Tax on Non-Homestead	Special Taxes	Special Taxes	Total Taxes	Paid	When Paid (Month Day Year)	Number of Receipt	March Settlement 1963	June Settlement 1963	Penalty	November Settlement 1963	Penalty	Collections to First Monday in January 1964	Penalty	Delinquent on First Monday in January 1964	Total Delinquent Tax and Penalty	Remarks
		Dollars	Dollars	Dollars	Dollars	Dollars	Dollars	$ cts.	$ cts.	$ cts.	$ cts.	$ cts.				$ cts.	$ cts.	$ cts.	$ cts.	$ cts.	$ cts.	$ cts.	$ cts.	$ cts.	
1	Cancelled			A H 105				22.36				22.36	PAID IN FULL	OCT 1 1962	21697										
2	"			H 66				14.06				14.06	PAID IN FULL	OCT 1 1962	21696				36.42	1.27					
3																									
4																									
5																									
6																									
7																									
8																									
9																									
10																									
11																									
12	SOLD FOR TAXES			34				7.24	.30			7.54											7.54		Not Returned
13	SOLD FOR TAXES			100				20.30	.86			22.16											22.16		
14																									
15				H 162				34.50				34.50	PAID IN FULL	MAY 1 1963	5195		34.50								11.07
16																									
17																									
18																									
19																									
20																									
				H 333																					
				134																					
				467				99.46	1.16			100.62					34.50		36.42				29.70		

Assessment Roll and Tax List of Real Property in the Town of Thunder Lake, Cass County, Minnesota, for Taxes for the Year 1962.

Form 1CD—Pub. Lee Davidson, Minneapolis

* Indicate Type of Property: R-Residential, C-Commercial, I-Industrial, U-Utility, F-Farm, L-Lakeshore, T-Timber, M-Mineral

		DESCRIPTION OF PROPERTY									TRUE AND FULL VALUATIONS				ASSESSED VALUATIONS									
																RURAL		ALL OTHER						
IN WHOSE NAME ASSESSED		SUBDIVISION	Sec. or Lot	Town or Block	Rng.	Number of Acres of Land: Acres	Number of Acres of Land: 100ths	No. School District	Indicate Homestead Yes No	Agr. or Nonagr. Yes No	* Indicate Type of Property	LAND Exclusive of Structures Used for Improvements	BUILDINGS and Other Structures	MACHINERY Permanently Attached to Real Estate	TOTAL True and Full Value	Homestead Up to $4,000 20%	Over $4,000 and Non-Homestead 33⅓%	Timber Land Class 3a 20%	Homestead Up to $4,000 25%	Over $4,000 and Non-Homestead 40%	MACHINERY Permanently Attached to Real Estate 33⅓%	Seasonal and Recreational Cabins 33⅓%	TOTAL ASSESSED VALUE	Total Assessed Value as Equalized by the Board of Review	FINAL EQUALIZED VALUE
												Dollars	Dollars	Dollars	Dollars	Dollars	Dollars	Dollars	Dollars	Dollars	Dollars	Dollars	Dollars	Dollars	Dollars
~~State of Minnesota~~	1	NE¼ of SE¼ less Hwy	27	140	26			118				Exempt													
State of Minnesota	2	NW¼ of NE¼																							
Albert T. & Eleanor H. Schulstad	3	N 132' of S 402' of S½ of NE¼ of Govt Lot 4 less Hwy				9			No	Agr	L	270 / 180			270 / 180		90 / 60						90 / 60		
John & Ada Carson	4	S 402' of N 528' of Govt Lot 4				1.70			No	Agr	L	67 / 45	216 / 144		283 / 189		94 / 63						94 / 63		
Charles W. & Jacqueline E. Glass	5	N 528' of Govt Lot 4				6.50			Yes	Rec	C	270 / 180	3201540 / 1014 1521		3471 / 1734	162 / 108	507 / 338						669 / 446		
State of Minnesota	6	Govt Lot 1																							
Clifford H. & Hazelle C. Thomas	7	Govt Lot 2 less S 593' of E 320' less S 33' of N 1320'				13.60			No	Agr	T	171			171		57						57		
John H. & Charlotte H. Larson	8	Govt Lot 3 less 1.75 acres				26.25			Yes	Agr	C	570 / 380	1005 / 670		1575 / 1050	315 / 210							315 / 210		
Frank W. & Viola Rezak	9	Govt Lot 4 less Hwy				21.60			Yes	Agr	T	340	1115		1455	291							291		
Charles W. & Jacqueline E. Glass	10	1.75 acres of Govt Lot 3				1.75			Yes	Agr	L	45 / 30			45 / 30	9 / 6							9 / 6		
John & Ada Carson	11	S 100' of N 528' of S½ of NE¼ of NE¼ less Hwy				.3			No	Agr	L	135 / 90			135 / 90						45 / 30		45 / 30		
Ludwig J. & Bertie A. Kemper	12	NW¼ of NW¼ Govt Lot 6				13			Yes	Agr	R	750 / 500	2445 / 1630		3195 / 2130	639 / 426							639 / 426		
Edward J. & Josephine F. Petrich	13	[illegible]				4.75			No	Agr	L	180 / 120			180 / 120		60 / 40						60 / 40		
Darcy J. Duffey	14	[illegible]				6.60			No	Agr	L	450 / 300	1893 / 1629		1543 / 1029		514 / 343						514 / 343		
Charles W. & Jacqueline E. Glass	15	N 528' of W½ of NE¼ of NE¼ less Hwy				13			Yes	Agr	T	120			120	24							24		
Wallace & Etta H. Coperman	16	S ½ rds of Govt Lots 3 & 4 of NE¼ of SE¼ less Hwy				38			No	Agr	L	391 / 261			391 / 261						130 / 87		130 / 87		
	17	NW¼ of SE¼																							
Wm. A. Crandall, et al	18	Govt Lot 1 of Sec less N 528' less Hwy				29.30			No	Agr	C	750 / 500	1176 / 784		1926 / 1284						642 / 428		642 / 428		
John & Ada Carson	19	S 100' of N 528' of SE¼ of NE¼ less Hwy				3			No	Agr	L	135 / 90			135 / 90		45 / 30						45 / 30		
Charles W. & Jacqueline E. Glass	20	N 528' of SE¼ of NE¼ less Hwy				13			Yes	Agr	T	205			205	41							41		
(Cont. next Page)						16585						3312 / 2208	6648		9958 / 6639	1106 / 737	1931 / 1287				642 / 428		2679 / 2452		
												4549	9411		13960	1481	1367				817		3665		

SOLD FOR TAXES	VALIDATIONS BY SCHOOL DISTRICTS AS EQUALIZED BY DEPARTMENT OF TAXATION: District No. / Rate Mills	District No. / Rate Mills	District No. 112 / Rate 3.5 Mills	District No. 15 / Rate 3.5 Mills	District No. / Rate Mills	District No. / Rate Mills	Tax including State Homestead Mills	State Tax on Non-Homestead 5.4 Mills	SPECIAL TAXES	SPECIAL TAXES	TOTAL TAXES	PAID	WHEN PAID	Number of Receipt	March Settlement 1963	June Settlement 1963	Penalty	November Settlement 1963	Penalty	Collections to First Monday in January 1964	Penalty	Delinquent as First Monday in January 1964	Penalty	Total Delinquent Tax and Penalty	REMARKS
	Dollars	Dollars	Dollars	Dollars	Dollars	Dollars	$ cts.	$ cts.	$ cts.	$ cts.	$ cts.		Month Day Year		$ cts.	$ cts.	$ cts.	$ cts.	$ cts.	$ cts.	$ cts.	$ cts.	$ cts.	$ cts.	
1																									
2																									
3		90					1918	76			1994	PAID IN FULL	MAY 3 1 1963	9287		1994									11647
4		94					2002	80			2082	PAID IN FULL	MAY 3 1 1963	11214		2082									11664
5			H 162									Balance Paid	OCT 2 9 1963	19363											
			507				15922	432			16354	Part Paid	MAY 3 1 1963	11217		8211		5143							
6																									
7		52					1214	48			1262	2nd HALF PAID	OCT 3 1 1963	21070											
												1st HALF PAID	MAY 3 1 1963	11218		631		631							
8		H 315					6710				6710	PAID IN FULL	MAR 7 1963	11122		6710									
9		H 291					6198				6198	PAID IN FULL	JAN 3 1 1963	75H	61 98										
10		H 9					192				192	2nd HALF PAID	OCT 2 0 1963	21075											
												1st HALF PAID	MAY 3 1 1963	11217		96		96							
11		45					468	38			996	PAID IN FULL	MAY 3 1 1963	11214		996									
12		H 639					13610				13610	2nd HALF PAID	OCT 3 1 1963	21075											
												1st HALF PAID	MAY 3 1 1963	11199		6805		6805							
13		60					1278	52			1330	PAID IN FULL	MAY 2 0 1963	9507		1330									
14		514					10948	438			11386	PAID IN FULL	FEB 1 3 1963	1761	113 86										
15		24					512				512	2nd HALF PAID	OCT 2 9 1963	19368											
												1st HALF PAID	MAY 3 1 1963	11217		256		256							
16		130					2770	112			2882	PAID IN FULL	MAY 1 3 1963	10443		2882									
17																									
18	SOLD FOR TAXES	642					13674	548			14222														
19		45					958	38			996	PAID IN FULL	MAY 3 1 1963	11214		996									
20		H 71					874				874	2nd HALF PAID	OCT 2 9 1963	19368											
		H 319	H 162				15922					1st HALF PAID	MAY 3 1 1963	11217		437		437							
		167	507				6381	1862			8160														
		946	669	3665			79738								175 61	32476		16368		14022					

Form SCD—MILLER-DAVIS CO., MINNEAPOLIS

Assessment Roll and Tax List of Real Property in the Town of Shreveder Lake

* Indicate Type of Property: R-Residential, C-Commercial, I-Industrial, U-Utility, F-Farm, L-Lakeshore, T-Timber, M-Mineral.

	IN WHOSE NAME ASSESSED	DESCRIPTION OF PROPERTY: SUBDIVISION	Sec. or Lot	Town or Block	Rng.	Number of Acres of Land: Acres	100ths	No. School District	Indicate Homesteads	Agricultural Homestead	Rural Vacant	Year Platted	Indicate Type of Property	TRUE AND FULL VALUATIONS: LAND Exclusive of Structures	BUILDINGS and Other Structures	MACHINERY Permanently Attached to Real Estate	TOTAL True and Full Value	ASSESSED VALUATIONS: RURAL: Homestead Up to $4,000 20%	RURAL: Over $4,000 and Non-Homestead 33⅓%	ALL OTHER: Timber Land Class 3a 20%	ALL OTHER: Homestead Up to $4,000 25%	ALL OTHER: Over $4,000 and Non-Homestead 40%	ALL OTHER: MACHINERY Permanently Attached to Real Estate 33⅓%	ALL OTHER: Seasonal and Recreational Cabins 33⅓%	ALL OTHER: TOTAL ASSESSED VALUE	Total Assessed Value as Equalized by the Board of Review	FINAL EQUALIZED VALUE
														Dollars	Dollars	Dollars	Dollars	Dollars	Dollars	Dollars	Dollars	Dollars	Dollars	Dollars	Dollars	Dollars	Dollars
1	Andrew P. & Marie Kisch	N 132' of S. 240' of Govt Lot 5	27	146	26	3		118	No	Yes	L			135 / 90			135 / 90							45 / 30	45 / 30		
2	" " "					4			No	Yes	L			180 / 120	270 / 180		450 / 300		150 / 100						150 / 100		
3	Doyle R. & Beulah B. Shank	Govt Lot 5 - Beg. at Govt Lot 5 & run W'ly 4 acs. of NE¼ of NE¼ - 4 acs. of SE¼ of NE¼ - Beg. at Govt Lot 5 & run W'ly along Govt Lot 5 - 10 acs. - 7.03 of NE¼ of NE¼				10			No	Yes	L			450 / 300	238 / 159		688 / 459							229 / 153	229 / 153		
4	Leo B. Brown	E½ E¼ lying W'ly of Govt Lot 4 & 5				10			No	Yes	L			225 / 150			225 / 150		75 / 50						75 / 50		
5	~~John T. Hurlburt~~																										
	~~Laurence S. & Helen S. Lambert~~	S.5 acs. of NE¼ of SE¼ lies W'ly of Govt Lot 4 & 5				5.50			No	Yes	L			225 / 150	702 / 468		927 / 618							309 / 206	309 / 206		
7	State of Minnesota (cont. Russell O. Bloyer)	Beg. of NE¼ of SE¼ of Govt Lot 4 & 5				10																					
8	Agnes C. & Farad A. Knudson	20 acs. of S. of NE¼ of Govt Lot 4				20				Yes	Yes	L		450 / 300	540 / 360		990 / 660	198 / 132							198 / 132		
9	Andrew & William A. Danielson	N. 250' of S. 690' of Govt Lot 5 & E½ of NE¼ of SE¼ lying W'ly				13.32			No	Yes	L			585 / 390	1156 / 771		1741 / 1161				580 / 387				580 / 387		
10	Ernest B. Swanson	S.50' x 1320' in W'ly end of Govt Lot 2				9.40				Yes	Yes	L		270 / 180			270 / 180	54 / 36							54 / 36		
11	S. O. Severson	E 660' of N 1320' of Govt Lot 2				15			No	Yes	Yes	L		450 / 300			450 / 300		150 / 100						150 / 100		
12		NW¼ of SW¼																									
13	Willis & Alta H. Copeman	N 462' of S. 528' of Govt Lot 5				5.50			No	Yes	Yes	L		225 / 150	918 / 612		1143 / 762		381 / 254						381 / 254		
14	" " "	N 462' of S. 528' of NE¼ of SE¼ lying W'ly				14			No	Yes	Yes	T		120			120		40						40		
15	J. C. White	N 80' of S. 218' of NE¼ of SE¼ W'ly of Govt Lot 5 lying W'ly				4			No	Yes	Yes	T		120			120		40						40		
16		NE¼ of SE¼																									
17	Walter H. Martenson	N 250' of Govt Lot 9 lying W'ly				15			No	No	C			277 / 185	2306 / 1537		2583 / 1722		861 / 574						861 / 574		
18		SW¼ of SE¼																									
19		SE¼ of SE¼																									
20																											
						133.72								2555 / 3712	4087 / 6130		6642 / 9842	252	1697					776 / 1163	2724 / 3112		

A NA

	SOLD FOR TAXES	VALUATIONS BY SCHOOL DISTRICTS AS EQUALIZED BY DEPARTMENT OF TAXATION: District No. / Rate — Mills	District No. / Rate — Mills	District No. / Rate — Mills	District No. / Rate — Mills	District No. / Rate — Mills	District No. / Rate — Mills	Tax Including State Homestead — Mills	State Tax on Non-Homestead — Mills	SPECIAL TAXES	SPECIAL TAXES	TOTAL TAXES	PAID	WHEN PAID	Number of Receipt	March Settlement 1963	June Settlement 1963	Penalty	November Settlement 1963	Penalty	Collections to First Monday in January 1964	Penalty	Delinquent on First Monday in January 1964	Total Delinquent Tax and Penalty	REMARKS
		Dollars	Dollars	Dollars	Dollars	Dollars	Dollars	$ cts.	$ cts.	$ cts.	$ cts.	$ cts.		Month Day Year		$ cts.	$ cts.	$ cts.	$ cts.	$ cts.	$ cts.	$ cts.	$ cts.	$ cts.	
1		45						9.58	.38			9.96	PAID IN FULL	MAY 20 1963	7511		9.96								11648
2		150						31.96	1.28			33.24	PAID IN FULL	MAY 20 1963	7514		33.24								"
3		229						48.78	1.96			50.74	PAID IN FULL	MAY 8 1963	8714		50.74								11645
4		75						15.98	.64			16.62	PAID IN FULL	MAY 24 1963	11920		16.62								11500
5																									
6	SOLD FOR TAXES	309						65.82	2.64			68.46	PAID IN FULL	MAY 1 1963	5199		68.46								20581
7																									
8		H 198						42.18				42.18	2nd HALF PAID 1st HALF PAID	SEP 6 1963 MAY 20 1963	8140 9505		21.09		21.09						11651
9		580						123.54	4.46			128.50											128.50	141.35	11642
10		H 54						11.50				11.50	PAID IN FULL	MAY 31 1963	11163		11.50								11629
11		156						31.96	1.28			33.24	PAID IN FULL	MAY 1 1963	5192		33.24								11646
12																									
13		381						81.16	3.26			84.42	PAID IN FULL	MAY 13 1963			84.42								11649
14		40						8.52	.34			8.86	PAID IN FULL	MAY 13 1963	10493		8.86								"
15	SOLD FOR TAXES	40						8.52	.34			8.86											8.86	9.95	
16																									
17				861				204.42	7.36			212.21	2nd HALF PAID 1st HALF PAID	SEP 5 1963 MAY 31 1963	8124 11189		106.14		106.14						11533
18																									
19																									
20																									
		H 252 1990 2251	86	3112				204.42 47.90 68.42	2.44			708.86					444.27		127.23				137.36		

Form 5C13 MILLER-DAVIS CO., MINNEAPOLIS

Assessment Roll and Tax List of Real Property in the Town of Thunder Lake

* Indicate Type of Property: R-Residential, C-Commercial, I-Industrial, U-Utility, F-Farm, L-Lakeshore, T-Timber, M-Mineral

	IN WHOSE NAME ASSESSED	DESCRIPTION OF PROPERTY: SUBDIVISION	Sec. or Lot	Town or Block	Rng	Number of Acres of Land (Acres / 100ths)	No. School District	Indicate Homestead Yes or No	Indicate Agt. or Non-Agt. Yes or No	* Indicate Type of Property	TRUE AND FULL VALUATIONS: LAND Exclusive of Structures and Improvements	BUILDINGS and Other Structures	MACHINERY Permanently Attached to Real Estate	TOTAL True and Full Value	ASSESSED VALUATIONS: RURAL: Homestead Up to $4,000 20%	RURAL: Over $4,000 and Non-Homestead 33⅓%	RURAL: Timber Land Class 3e 20%	ALL OTHER: Homestead Up to $4,000 25%	ALL OTHER: Over $4,000 and Non-Homestead 40%	ALL OTHER: Machinery Permanently Attached to Real Estate 33⅓%	ALL OTHER: Seasonal and Recreational Cabins 33⅓%	TOTAL ASSESSED VALUE	Total Assessed Value as Equalized by the Board of Review	FINAL EQUALIZED VALUE
						Acres					Dollars	Dollars	Dollars	Dollars	Dollars	Dollars	Dollars	Dollars	Dollars	Dollars	Dollars	Dollars	Dollars	Dollars
1	C. H. Thomas	Govt Lot 1 less N 214 feet & less S 200' of lot	14	26	28	.75	118	No	Agt	R	45 / 30	69 3 / 462		738 / 492		246 / 164						246 / 164		
2	Clifford Archie Thomas	Govt Lot 2 less S 200' of lot; that lying E of 16th line				46.40		No	Agt	T	420			420		140						140		
3	Arnold H. & Mae J. Maas	Govt Lot 3				51.40		Yes	Yes	T	500			500	100							100		
4	" "	Govt Lot 4 less N 200'				4.40		Yes	Yes	R	300 / 200	2332 / 933		2332 / 1533	466 / 311							466 / 311		
5	Clifford Archie Thomas	N 75' of Govt Lot 1				1		No	No	L	67 / 45			67 / 45		22 / 15						22 / 15		
6	State of Minnesota	NE ¼ of NW ¼																						
7	State of Minnesota	NW ¼ of NW ¼																						
8	State of Minnesota	SW ¼ of NW ¼																						
9	State of Minnesota	SE ¼ of NW ¼																						
10	Emmett B. Swanson	S 200' of Govt Lot 1				.75		Yes	Yes	R	135 / 90	420 / 280		555 / 370	111 / 74							111 / 74		
11	State of Minnesota	NE ¼ of SW ¼																						
12	State of Minnesota	NW ¼ of SW ¼																						
13	State of Minnesota	SW ¼ of SW ¼																						
14	State of Minnesota	SE ¼ of SW ¼																						
15	Frank & Ruby Graham	S 200' of that part of Govt Lot 2 lying E of 16th line				.50		No	Yes	L	67 / 45			67 / 45		22 / 15						22 / 15		
16	Arnold H. & Mae J. Maas	Govt Lot 5				33.85		Yes	Yes	L	600 / 400			600 / 400	120 / 80							120 / 80		
17	" "	NW ¼ of SW ¼				40		Yes	Yes	T	320			320	64							64		
18	State of Minnesota	SW ¼ of SW ¼																						
19	Max B. & Helen C. Gillen & Peter E. & Thelma Stowe	Govt Lot 6				33.85		No	Yes	T	330			330		110						110		
20	Bolton & Frederick Ind	N 200' of Govt Lot 4				.40		Yes	No	L	135 / 90	1380 / 920		1515 / 1010	303 / 202							303 / 202		
						224.90					2410 / 2919	3317 / 4525		5727 / 7444	831 / 1164	444 / 540						1275 / 1704		

	SOLD FOR TAXES	VALUATIONS BY SCHOOL DISTRICTS AS EQUALIZED BY DEPARTMENT OF TAXATION: District No. ___ Rate ___ Mills	District No. 115 Rate 9.15 Mills	District No. 118 Rate 9.37 Mills	District No. ___ Rate ___ Mills	District No. ___ Rate ___ Mills	Tax Including State Homestead ___ Mills	State Tax on Non-Homestead 8.5 Mills	SPECIAL TAXES	SPECIAL TAXES	TOTAL TAXES	PAID	WHEN PAID (Month Day Year)	Number of Receipt	March Settlement 1963	June Settlement 1963	Penalty	November Settlement 1963	Penalty	Collections to First Monday in January 1964	Penalty	Delinquent on First Monday in January 1964	Total Delinquent Tax and Penalty	REMARKS
		Dollars	Dollars	Dollars	Dollars	Dollars	$ cts.	$ cts.	$ cts.	$ cts.	$ cts.				$ cts.	$ cts.	$ cts.	$ cts.	$ cts.	$ cts.	$ cts.	$ cts.	$ cts.	
1			246				52.40	2.10			54.50											54.50	45.95	11604
2			140				29.82	1.20			31.02											31.02	34.12	11653
3			H 100				21.30				21.30	2nd HALF PAID 1st HALF PAID 2nd HALF PAID	OCT 31 1962 MAY 31 1963 OCT 31 1962	11215 11243 21242		10.65		10.65						21828
4			H 466				49.26				49.26	1st HALF PAID	MAY 31 1963	11243		49.63		49.63						
5				22			5.24	.18			5.42											54.23	5.96	11653
6																								
7																								
8																								
9																								
10			H 111				23.64				23.64	PAID IN FULL	MAY 31 1963	11162		23.64								
11																								11633
12																								
13																								
14																								
15			22				4.68	.18			4.86	PAID IN FULL	MAY 6 1963	11375		4.86								
16				H 120			28.56				28.56	2nd HALF PAID 1st HALF PAID	OCT 31 1962 MAY 31 1963	11205 11205		14.28		14.28						21888
17			H 64				13.64				13.64	2nd HALF PAID 1st HALF PAID	OCT 31 1962 MAY 31 1963	11205 11205		6.82		6.82						
18																								
19			110				23.44	.94			24.38	2nd HALF PAID 1st HALF PAID	OCT 31 1963 MAY 31 1963	11552 11648		12.19		12.19						21788
20				H 303			72.12				72.12	2nd HALF PAID 1st HALF PAID	OCT 11 1963 MAY 20 1963	11632 11814		36.06		36.06						23288
			H 741 5.18	H 423 2.97			105.92 26.18	.46			57.70					158.13		129.13				90.94		
			1259	445.1704			374.10																	

Form 5C13—MILLER-DAVIS CO., MINNEAPOLIS

Assessment Roll and Tax List of Real Property in the Town of Thunder Lake, Cass County, Minnesota, for Taxes for the Year 1962.

* Indicate Type of Property: R-Residential, C-Commercial, I-Industrial, U-Utility, F-Farm, L-Lakeshore, T-Timber, M-Mineral

	IN WHOSE NAME ASSESSED	DESCRIPTION OF PROPERTY: SUBDIVISION	Sec. or Lot	Town or Block	Rng.	Number of Acres of Land (Acres 100ths)	No. School District	Indicate Homestead Yes or No	Agrt. or Seas. Rtry. Yes or No	* Indicate Type of Prop.	TRUE AND FULL VALUATIONS: LAND Exclusive of Structures and Improvements	BUILDINGS and Other Structures	MACHINERY Permanently Attached to Real Estate	TOTAL True and Full Value	ASSESSED VALUATIONS: RURAL: Homestead Up to $4,000 20%	RURAL: Over $4,000 and Non-Homestead 33⅓%	ALL OTHER: Timber Land Class 3a 20%	ALL OTHER: Homestead Up to $4,000 25%	ALL OTHER: Over $4,000 and Non-Homestead 40%	ALL OTHER: MACHINERY Permanently Attached to Real Estate 33⅓%	ALL OTHER: Seasonal and Recreational Cabins 33⅓%	TOTAL ASSESSED VALUE	Total Assessed Value as Equalized by the Board of Review	FINAL EQUALIZED VALUE
						Acres 100ths					Dollars	Dollars	Dollars	Dollars	Dollars	Dollars	Dollars	Dollars	Dollars	Dollars	Dollars	Dollars	Dollars	Dollars
1	State of Minnesota	NE¼ of NE¼	29	140	26		118																	
2	State of Minnesota	NW¼ of NE¼																						
3	State of Minnesota	SW¼ of NE¼																						
4	State of Minnesota	SE¼ of NE¼																						
5																								
6	State of Minnesota	NE¼ of NW¼																						
7	Joseph B. Lerman	NW¼ of NW¼				40		No	Agrt	T	342			342	114							114		
8	" "	SW¼ of NW¼				40		No	Agrt	T	342			342	114							114		
9	State of Minnesota	SE¼ of NW¼																						
10																								
11	State of Minnesota	NE¼ of SW¼																						
12	State of Minnesota	NW¼ of SW¼																						
13	State of Minnesota	SW¼ of SW¼																						
14	State of Minnesota	SE¼ of SW¼																						
15																								
16	State of Minnesota	NE¼ of SE¼																						
17	State of Minnesota	NW¼ of SE¼																						
18	State of Minnesota	SW¼ of SE¼																						
19	State of Minnesota	SE¼ of SE¼																						
20																								
						80					684			684	228							228		

	SOLD FOR TAXES	VALIDATIONS BY SCHOOL DISTRICTS AS EQUALIZED BY DEPARTMENT OF TAXATION: District No. Rate Mills	District No. Rate Mills	District No. Rate Mills	District No. Rate Mills	District No. Rate Mills	District No. Rate Mills	Tax Including State Homestead Mills	State Tax on Non-Homestead Mills	SPECIAL TAXES	SPECIAL TAXES	TOTAL TAXES	PAID	WHEN PAID	Number of Receipt	March Settlement 1963	June Settlement 1963	Penalty	November Settlement 1963	Penalty	Collections to First Monday in January 1964	Penalty	Delinquent on First Monday in January 1964	Total Delinquent Tax and Penalty	REMARKS
		Dollars	Dollars	Dollars	Dollars	Dollars	Dollars	$ cts.	$ cts.	$ cts.	$ cts.	$ cts.		Month Day Year		$ cts.	$ cts.	$ cts.	$ cts.	$ cts.	$ cts.	$ cts.	$ cts.	$ cts.	
1																									
2																									
3																									
4																									
5																									
6																									
7				114				2428	96			2526	PAID IN FULL	MAY 3 1963	11186		2526								
8				114				2428	98			2526	PAID IN FULL	MAY 3 1963	11186		2526								11657
9																									"
10																									
11																									
12																									
13																									
14																									
15																									
16																									
17																									
18																									
19																									
20																									
				228				4856	196			5052					5052								

Form 5CD MILLER-DAVIS CO., MINNEAPOLIS

Assessment Roll and Tax List of Real Property in the Town of Thunder Lake, Cass County, Minnesota, for Taxes for the Year 1962.

* Indicate Type of Property: R-Residential, C-Commercial, I-Industrial, U-Utility, F-Farm, L-Lakeshore, T-Timber, M-Mineral

	In Whose Name Assessed	Description of Property: Subdivision	Sec. or Lot	Town or Block	Rng.	Number of Acres of Land (Acres 100ths)	No. School District	Indicate Homestead Yes or No	Agri. or Rural Hist. Yes or No	* Indicate Type of Property	True and Full Valuations: Land Exclusive of Structures and Improvements	Buildings and Other Structures	Machinery Permanently Attached to Real Estate	Total True and Full Value	Assessed Valuations: Rural: Homestead Up to $4,000 20%	Rural: Over $4,000 and Non-Homestead 33⅓%	All Other: Timber Land Class 3a 20%	All Other: Homestead Up to $4,000 25%	All Other: Over $4,000 and Non-Homestead 40%	All Other: Machinery Permanently Attached to Real Estate 33⅓%	All Other: Seasonal and Recreational Cabins 33⅓%	Total Assessed Value as Equalized by the Board of Review	Final Equalized Value
						Acres					Dollars	Dollars	Dollars	Dollars	Dollars	Dollars	Dollars	Dollars	Dollars	Dollars	Dollars	Dollars	Dollars
1	Joseph B. Seaman	SE¼ of NE¼	30	140	26	40	118	No	Rural	T	342			342		114						114	
2	State of Minnesota	NW¼ of NE¼																					
3	State of Minnesota	SW¼ of NE¼																					
4	Joseph B. Seaman	SE¼ of NE¼				40		No	Rural	T	342			342		114						114	
5																							
6	State of Minnesota	NE¼ of NW¼																					
7	State of Minnesota	~~NW¼ of NW¼~~ Lot Rob 1																					
8	State of Minnesota	~~SW¼ of NW¼~~ " " 2																					
9	State of Minnesota	SE¼ of NW¼																					
10																							
11	State of Minnesota	NE¼ of SW¼																					
12	State of Minnesota	~~NW¼ of SW¼~~ Lot Rob 3																					
13	State of Minnesota	~~SW¼ of SW¼~~ " " 4																					
14	State of Minnesota	SE¼ of SW¼																					
15																							
16	State of Minnesota	NE¼ of SE¼																					
17	State of Minnesota	NW¼ of SE¼																					
18	State of Minnesota	SW¼ of SE¼																					
19	State of Minnesota	SE¼ of SE¼																					
20																							
						80					684			684		228						228	

	Sold for Taxes	Valuations by School Districts as Equalized by Department of Taxation: District No. / Rate / Mills	District No. / Rate / Mills	District No. / Rate / Mills	District No. / Rate / Mills	District No. / Rate / Mills	District No. / Rate / Mills	Tax Including State Homestead Mills	State Tax on Non-Homestead Mills	Special Taxes	Special Taxes	Total Taxes	Paid	When Paid (Month Day Year)	Number of Receipt	March Settlement 1963	June Settlement 1963	Penalty	November Settlement 1963	Penalty	Collections to First Monday in January 1964	Penalty	Delinquent on First Monday in January 1964	Total Delinquent Tax and Penalty	Remarks
		Dollars	Dollars	Dollars	Dollars	Dollars	Dollars	$ cts.	$ cts.	$ cts.	$ cts.	$ cts.				$ cts.	$ cts.	$ cts.	$ cts.	$ cts.	$ cts.	$ cts.	$ cts.	$ cts.	
1				114				2428	98			2526	PAID IN FULL	MAY 31 1963	11136		2526								11657
2																									
3																									
4				114				2428	98			2526	PAID IN FULL	MAY 31 1963	11136		2526								11657
5																									
6																									
7																									
8																									
9																									
10																									
11																									
12																									
13																									
14																									
15																									
16																									
17																									
18																									
19																									
20																									
				228				4856	196			5052					5052								

Form SCD MILLER-DAVIS CO., MINNEAPOLIS

Assessment Roll and Tax List of Real Property in the Town of Shoreline Lake, Cass County, Minnesota, for Taxes for the Year 1962.

* Indicate Type of Property: R-Residential, C-Commercial, I-Industrial, U-Utility, F-Farm, L-Lakeshore, T-Timber, M-Mineral

		DESCRIPTION OF PROPERTY								TRUE AND FULL VALUATIONS				ASSESSED VALUATIONS									
IN WHOSE NAME ASSESSED		SUBDIVISION	Sec. or Lot	Town or Block	Rng.	Number of Acres of Land (Acres)	Number of Acres of Land (100ths)	No. School District	Indicate Homestead Yes or No	Agt. or Soldiers Hom. Yes or No	* Indicate Type of Property	LAND Exclusive of Structures and Improvements	BUILDINGS and Other Structures	MACHINERY Permanently Attached to Real Estate	TOTAL True and Full Value	RURAL: Homestead Up to $4,000 20%	RURAL: Over $4,000 and Non-Homestead 33⅓%	ALL OTHER: Timber Land Class 3a 20%	ALL OTHER: Homestead Up to $4,000 25%	ALL OTHER: Over $4,000 And Non-Homestead 40%	ALL OTHER: Machinery Permanently Attached to Real Estate 33⅓%	ALL OTHER: Seasonal and Recreational Cabins 33⅓%	TOTAL ASSESSED VALUE	Total Assessed Value as Equalized by the Board of Review	FINAL EQUALIZED VALUE
												Dollars	Dollars	Dollars	Dollars	Dollars	Dollars	Dollars	Dollars	Dollars	Dollars	Dollars	Dollars	Dollars	Dollars
State of Minnesota	1	NE¼ of NE¼	31	140	26			118																	
State of Minnesota	2	NW¼ of NE¼																							
State of Minnesota	3	SW¼ of NE¼																							
State of Minnesota	4	SE¼ of NE¼																							
	5																								
State of Minnesota	6	NE¼ of NW¼																							
State of Minnesota	7	~~NW¼ of NW¼~~ Govt Lot 1																							
State of Minnesota	8	~~SW¼ of NW¼~~ " " 2																							
State of Minnesota	9	SE¼ of NW¼																							
	10																								
State of Minnesota	11	NE¼ of SW¼																							
State of Minnesota	12	~~NW¼ of SW¼~~ Govt Lot 3																							
Lee Williams	13	~~SW¼ of SW¼~~ " " 4				23.33		Mo Pgt T				300	108		408		136						136		
State of Minnesota	14	~~SE¼ of SW¼~~ " " 5																							
	15																								
State of Minnesota	16	NE¼ of SE¼																							
State of Minnesota	17	NW¼ of SE¼																							
State of Minnesota	18	SW¼ of SE¼																							
State of Minnesota	19	SE¼ of SE¼																							
	20																								
						23.33						300	108		408		136						136		

		VALUATIONS BY SCHOOL DISTRICTS AS EQUALIZED BY DEPARTMENT OF TAXATION																							
SOLD FOR TAXES		District No. ___ Rate ___ Mills	District No. ___ Rate ___ Mills	District No. 116 Rate 46.5 Mills	District No. ___ Rate ___ Mills	District No. ___ Rate ___ Mills	District No. ___ Rate ___ Mills	Tax Including State Homestead ___ Mills	State Tax on Non-Homestead 4.5 Mills	SPECIAL TAXES	SPECIAL TAXES	TOTAL TAXES		PAID	WHEN PAID			Number of Receipt	March Settlement 1963	June Settlement 1963	Penalty	November Settlement 1963	Penalty	Collections to First Monday in January 1964	Penalty	Delinquent on First Monday in January 1964	Total Delinquent Tax and Penalty	REMARKS
		Dollars	Dollars	Dollars	Dollars	Dollars	Dollars	$ cts.	$ cts.	$ cts.	$ cts.	$ cts.			Month	Day	Year		$ cts.	$ cts.	$ cts.	$ cts.	$ cts.	$ cts.	$ cts.	$ cts.	$ cts.	
	1												1															
	2												2															
	3												3															
	4												4															
	5												5															
	6												6															
	7												7															
	8												8															
	9												9															
	10												10															
	11												11															
	12												12															
SOLD FOR TAXES	13		136			2896	116			3012			13													3012		Govt Lot 3
	14												14															
	15												15															
	16												16															
	17												17															
	18												18															
	19												19															
	20												20															
			136			2896	116			3012																3012		

Form 3CD MILLER-DAVIS CO., MINNEAPOLIS

Assessment Roll and Tax List of Real Property in the Town of Thunder Lake Cass County, Minnesota, for Taxes for the Year 1962.

* Indicate Type of Property: R-Residential, C-Commercial, I-Industrial, U-Utility, F-Farm, L-Lakeshore, T-Timber, M-Mineral

	In Whose Name Assessed	Description of Property: Subdivision	Sec. or Lot	Town or Block	Rng.	Number of Acres or Land Acres	Number of Acres or Land 1000ths	No. School District	Indicate Homestead Yes No	Agri. or Homestead Res. Yes No	* Indicate Type Property	True and Full Valuations: Land Exclusive of Structures and Improvements	Buildings and Other Structures	Machinery Permanently Attached to Real Estate	Total True and Full Value	Assessed Valuations: Rural: Homestead Up to $4,000 20%	Rural: Over $4,000 and Non-Homestead 33⅓%	Timber Land Class 3a 20%	All Other: Homestead Up to $4,000 25%	All Other: Over $4,000 and Non-Homestead 40%	Machinery Permanently Attached to Real Estate 33⅓%	Seasonal and Recreational Cabins 33⅓%	Total Assessed Value	Total Assessed Value as Equalized by the Board of Review	Final Equalized Value	Sold for Taxes	Validations by School Districts as Equalized by Department of Taxation: District No. / Rate Mills	Tax Including State Homestead 0.5 Mills	State Tax on Non-Homestead 0.5 Mills	Special Taxes	Special Taxes	Total Taxes	Paid	When Paid	Number of Receipt	March Settlement 1961	June Settlement 1963	Penalty	November Settlement 1963	Penalty	Collections to First Monday in January 1964	Penalty	Delinquent on First Monday in January 1964	Total Delinquent Tax and Penalty	Remarks
						Acres	1000ths					Dollars	Dollars	Dollars	Dollars	Dollars	Dollars	Dollars	Dollars	Dollars	Dollars	Dollars	Dollars	Dollars	Dollars																					
1	Nauclerus Land Co.	NE¼ of NE¼	32	44	26	40		118	No	Yes	T	321			321		107						107																							18.224
2	Gilbert R. Sabin	NW¼ of NE¼				40			No	Yes	T	270			270 ✓		90						90																							7.98 Abated
3	Nauclerus Land Co.	SW¼ of NE¼				40			No	Yes	T	270			270		90						90																							
4	Gilbert R. Sabin	SE¼ of NE¼				40			No	Yes	T	270			270 ✓		90						90																							18.224
5																																															
6	Nauclerus Land Co.	NE¼ of NW¼				40			No	Yes	T	270			270		90						90																							
7	" " "	NW¼ of NW¼				40			No	Yes	T	270			270		90						90																							
8	" " "	SW¼ of NW¼				40			No	Yes	T	372			372		124						124																							
9	" " "	SE¼ of NW¼				40			No	Yes	T	372			372		124						124																							
10	Seth G. & Vendela Nelson	W. 150' of E 315' of that Part of Govt Lot 3 W of Meander Cor				450			No	Yes	T	102			102		34						34																							
11	State of Minnesota	NE¼ of SW¼																																													
12	State of Minnesota	NW¼ of SW¼																																													
13	State of Minnesota	SW¼ of SW¼																																													
14	Gilbert R. & Louis C. Sabin	~~SE¼ of SW¼~~ Govt Lot 1, less plat				~~40~~ 22.10			No	Yes	T	330			330		110						110																							~~7.98 Abated~~
	~~Gilbert R. & Louis C. Sabin~~																																														
	~~Tom Sullivan~~																																														
15		W 300' of E 720' of Govt Lot 3				29.35			No	Yes	T	300			300		100						100																							
16	Gilbert R. Sabin	NE¼ of SE¼				40			No	Yes	T	270			270 ✓		90						90																							
17	Gilbert R. & Louis C. Sabin	NW¼ of SE¼				40			No	Yes	T	330			330		110						110																							
18	" " " " "	~~SW¼ of SE¼~~ Govt Lot 2 less plat				~~40~~ 30.90			No	Yes	T	306			306		102						102																							
19		SE¼ of SE¼																																													
20	Vendela & Seth G. Nelson	W. 150' of E 215' of that Part of Govt Lot 3 lying W of Meander Cor				450			No	Yes	T	174			174		58						58																							
						512.47						4227			4227		1409						1409																							

Sold for Taxes	Validations by School District	Tax Including State Homestead	State Tax on Non-Homestead	Special Taxes	Special Taxes	Total Taxes	Paid	When Paid	Number of Receipt	March Settlement 1961	June Settlement 1963	Penalty	November Settlement 1963	Penalty	Collections to First Monday in January 1964	Penalty	Delinquent on First Monday in January 1964	Total Delinquent Tax and Penalty	Remarks
	Dollars	Dollars	Dollars	Dollars	Dollars	Dollars		Month Day Year		$ cts.	$ cts.	$ cts.	$ cts.	$ cts.	$ cts.	$ cts.	$ cts.	$ cts.	
1 SOLD FOR TAXES	107	22.80	.92			23.72	1										23.72	2.69	
2	54 ~~44~~ Abate #9102	11.58 ~~14.78~~	.46 ~~.46~~			11.96 ~~14.44~~	2 1st HALF PAID MAY 15 1963 Balance Paid OCT 29 1963	7392 20015			9.97		1.99						7.98 Abated
3 SOLD FOR TAXES	90	19.18	.76			19.94	3												
4	54 ~~44~~ Abate #9102	11.58 ~~14.78~~	.46 ~~.46~~			11.96 ~~14.44~~	4 1st HALF PAID MAY 15 1963 Balance Paid OCT 29 1963	7392 20015			9.97		1.99				19.94	2.193	18.224
5							5												
6 SOLD FOR TAXES	90	19.18	.76			19.94	6										19.94	2.193	
7 SOLD FOR TAXES	90	19.18	.76			19.94	7										19.94	2.193	
8 SOLD FOR TAXES	124	26.42	1.06			27.48	8										27.48	3.023	
9 SOLD FOR TAXES	124	~~26.42~~	1.06			27.48	9										27.48	3.023	
10	34	7.24	.30			7.54	10 PAID IN FULL FEB 1 1963	1835	7.54										7.98 Abated
11							11												
12							12												
13							13												
14	115	23.44	.91			24.35	14 PAID IN FULL FEB 26 1963	6669	24.38										~~7.98 Abated~~
15	100	21.30	.86			22.16	15 PAID IN FULL MAR 22 1963	7281			22.16								11.659
16	54 ~~44~~ Abate #9102	11.58 ~~14.78~~	.46 ~~.46~~			11.96 ~~14.44~~	16 1st HALF PAID MAY 15 1963 Balance Paid OCT 29 1963	7392 20015			9.97		1.99						7.98 Abated
17	54 ~~44~~ Abate #8957	11.58 ~~24.77~~	.46 ~~.44~~			11.96 ~~24.33~~	17 PAID IN FULL JAN 29 1963	1281	24.33				Rec'd Int. & Ch. # 36655		9.763	12.42			12.42 Abated
18	102	21.72	.88			22.60	18 PAID IN FULL FEB 26 1963	6669	22.60										11.659
19							19												
20	58	12.36	.50			12.86	20 PAID IN FULL FEB 1 1963	1835	12.86										11.517
	1409	300.22	12.02			312.24			91.76		52.07		5.97				138.60		12.42 ~~7.98~~ 23.94

Form 5CD MILLER-DAVIS CO., MINNEAPOLIS

Assessment Roll and Tax List of Real Property in the Town of Thunder Lake,

Cass County, Minnesota, for Taxes for the Year 1962.

* Indicate Type of Property: R-Residential, C-Commercial, I-Industrial, U-Utility, F-Farm, L-Lakeshore, T-Timber, M-Mineral

	IN WHOSE NAME ASSESSED	DESCRIPTION OF PROPERTY: SUBDIVISION	Sec. or Lot	Town or Block	Rng.	Number of Acres of Land: Acres	100ths	No. School District	Indicate Homestead by Yes or No	Agri. or Resc. Rec. Yes or No	Indicate Type of Property*	TRUE AND FULL VALUATIONS: LAND Exclusive of Structures and Improvements	BUILDINGS and Other Structures	MACHINERY Permanently Attached to Real Estate	TOTAL True and Full Value	ASSESSED VALUATIONS: RURAL: Homestead Up to $4,000 20%	RURAL: Over $4,000 and Non-Homestead 33⅓%	ALL OTHER: Timber Land Class 3a 20%	ALL OTHER: Homestead Up to $4,000 25%	ALL OTHER: Over $4,000 and Non-Homestead 40%	ALL OTHER: MACHINERY Permanently Attached to Real Estate 33⅓%	ALL OTHER: Seasonal and Recreational Cabins 33⅓%	TOTAL ASSESSED VALUE	Total Assessed Value as Equalized by the Board of Review	FINAL EQUALIZED VALUE
						Acres	100ths					Dollars	Dollars	Dollars	Dollars	Dollars	Dollars	Dollars	Dollars	Dollars	Dollars	Dollars	Dollars	Dollars	Dollars
1	State of Minnesota	NE¼ of NE¼		33	140	26		118																	
2	State of Minnesota	NW¼ of NE¼																							
3	State of Minnesota	SW¼ of NE¼																							
4	State of Minnesota	SE¼ of NE¼																							
5																									
6	State of Minnesota	NE¼ of NW¼																							
7	State of Minnesota	NW¼ of NW¼																							
8	State of Minnesota	SW¼ of NW¼																							
9	State of Minnesota	SE¼ of NW¼																							
10																									
11	State of Minnesota	NE¼ of SW¼																							
12	State of Minnesota	NW¼ of SW¼																							
13	State of Minnesota	SW¼ of SW¼																							
14	State of Minnesota	SE¼ of SW¼																							
15																									
16	State of Minnesota	NE¼ of SE¼																							
17	State of Minnesota	NW¼ of SE¼																							
18	State of Minnesota	SW¼ of SE¼																							
19	State of Minnesota	SE¼ of SE¼																							
20																									

	SOLD FOR TAXES	VALUATIONS BY SCHOOL DISTRICTS AS EQUALIZED BY DEPARTMENT OF TAXATION: District No. ___ Rate ___ Mills	District No. ___ Rate ___ Mills	District No. ___ Rate ___ Mills	District No. ___ Rate ___ Mills	District No. ___ Rate ___ Mills	District No. ___ Rate ___ Mills	Tax Including State Homestead ___ Mills	State Tax on Non-Homestead ___ Mills	SPECIAL TAXES	SPECIAL TAXES	TOTAL TAXES		PAID	WHEN PAID	Number of Receipt	March Settlement 1963	June Settlement 1963	Penalty	November Settlement 1963	Penalty	Collections to First Monday in January 1964	Penalty	Delinquent on First Monday in January 1964	Total Delinquent Tax and Penalty	REMARKS
		Dollars	Dollars	Dollars	Dollars	Dollars	Dollars	$ cts.	$ cts.	$ cts.	$ cts.	$ cts.			Month Day Year		$ cts.	$ cts.	$ cts.	$ cts.	$ cts.	$ cts.	$ cts.	$ cts.	$ cts.	
1													1													
2													2													
3													3													
4													4													
5													5													
6													6													
7													7													
8													8													
9													9													
10													10													
11													11													
12													12													
13													13													
14													14													
15													15													
16													16													
17													17													
18													18													
19													19													
20													20													

Form 5C(1)—WILCER-DAVIS CO., MINNEAPOLIS

Assessment Roll and Tax List of Real Property in the Town of Shenandoah Lake

* Indicate Type of Property: R-Residential, C-Commercial, I-Industrial, U-Utility, F-Farm, L-Lakeshore, T-Timber, M-Mineral

	IN WHOSE NAME ASSESSED		DESCRIPTION OF PROPERTY: SUBDIVISION	Sec. or Lot	Town or Block	Rng.	Number of Acres of Land: Acres	100ths	No. School District	Indicate Homestead Yes No	Agri. or Rural Rsrv Yes No	* Indicate Type of Property	TRUE AND FULL VALUATIONS: LAND Exclusive of Structures Improvements	BUILDINGS and Other Structures	MACHINERY Permanently Attached to Real Estate	TOTAL True and Full Value	ASSESSED VALUATIONS: RURAL: Homestead Up to $4,000 20%	Over $4,000 and Non-Homestead 33⅓%	ALL OTHER: Timber Land Class 3a 20%	Homestead Up to $4,000 25%	Over $4,000 and Non-Homestead 40%	MACHINERY Permanently Attached to Real Estate 33⅓%	Seasonal and Recreational Cabins 33⅓%	TOTAL ASSESSED VALUE	Total Assessed Value as Equalized by the Board of Review	FINAL EQUALIZED VALUE
													Dollars	Dollars	Dollars	Dollars	Dollars	Dollars	Dollars	Dollars	Dollars	Dollars	Dollars	Dollars	Dollars	Dollars
	~~Darcey S. Coffey~~		~~Lot 1 of Lot 1 less Hwy~~	~~34~~	~~140~~	~~22~~	~~40.10~~		~~118~~	~~No~~	~~Farm~~	~~T~~	~~60.0~~			~~60.0~~		~~200~~						~~200~~		
	" " "		NW¼ of Lot 1 less Lot 2				24.50			No	Farm	R	835	143		945		315						315		
	" " "	3	SW¼ of NE¼				40			No	Farm	T	351			351		117						117		
	Walter A. & Ethel Burrows	4	SE¼ of NE¼ less Hwy.				40			No	Farm	R	416	148		564		121						121		
		5																								
	Orville A. & Gladys A. Gerry	6	Lot 1 of Lot 3 less N 300' & less 200' along Shenandoah Lake in sec. 1 of Lot 3				24.89			No	Farm	R	405	846		1251		417						417		
													270	564		834		278						278		
	John R. & James A. Ralph	7	NW¼ of NW¼ Lot 4				33.24			No	Farm	R	742	400		1142							381	381		
													495	267		762							254	254		
	State of Minnesota	8	SW¼ of NW¼																							
	State of Minnesota	9	SE¼ of NW¼																							
	~~Darcey S. Coffey~~	10	N 300' of Lot 1 of Lot 3				2.18			No	Farm	L	270			270		90						90		
	State of Minnesota	11	NE¼ of SW¼										180			180								60		
	State of Minnesota	12	NW¼ of SW¼																							
	State of Minnesota	13	SW¼ of SW¼																							
	State of Minnesota	14	SE¼ of SW¼																							
		15																								
	Franklin M. Diedrick	16	NE¼ of SE¼				40			Yes	Farm	F	345	1955		1400	280							280		
	" "	17	NW¼ of SE¼				40			Yes	Farm	T	190			190	38							38		
	Emmett Todd	18	SW¼ of SE¼				40			Yes	Farm	T	320			320	64							64		
	Gordon Hallein	19	SE¼ of SE¼				40			No	Farm	F	307	800		1107		369						369		
	~~Elliot & Martha P. Stoffey~~	20	200' along lake in sec. 1 of Lot 3				2.18			No	Farm	L	97	357		454						151		151		
													63	238		203						101		101		
													3269	3151		6420	882	1816				1655		3053		
													4595	3799		8394		1629				532		2543		

	SOLD FOR TAXES	VALUATIONS BY SCHOOL DISTRICTS AS EQUALIZED BY DEPARTMENT OF TAXATION: District No. / Rate ___ Mills	District No. / Rate ___ Mills	District No. 112 / Rate 23.40 Mills	District No. / Rate ___ Mills	District No. / Rate ___ Mills	District No. / Rate ___ Mills	Tax including State Homestead ___ Mills	State Tax on Non-Homestead 8.4 Mills	SPECIAL TAXES	SPECIAL TAXES	TOTAL TAXES	PAID	WHEN PAID (Month Day Year)	Number of Receipt	March Settlement 1961	June Settlement 1963	Penalty	November Settlement 1963	Penalty	Collections in First Monday in January 1964	Penalty	Delinquent on First Monday in January 1964	Penalty	Total Delinquent Tax and Penalty	REMARKS
		Dollars	Dollars	Dollars	Dollars	Dollars	Dollars	Dollars	Dollars	$ cts.	$ cts.	$ cts.				$ cts.	$ cts.	$ cts.	$ cts.	$ cts.	$ cts.	$ cts.	$ cts.	$ cts.	$ cts.	
1				107	abate #9144		27.80 / ~~42.60~~	90 / ~~140~~				33.76 / ~~44.39~~	2nd HALF PAID	OCT 3 1963												
													1st HALF PAID	APR 22 1963												30.60 Abated
2a				315			6.70	2.70				6.98	2nd HALF PAID	OCT 3 1963	7628											
													1st HALF PAID	APR 22 1963	7448											21.72
3				~~107~~	abate #9144		~~32.80~~ / ~~42.60~~	~~90~~ / ~~140~~				~~33.70~~ / ~~44.39~~	2nd HALF PAID	OCT 3 1963	7148											
													1st HALF PAID	APR 22 1963												2.22 Abated
4				121			25.78	1.04				26.82	2nd HALF PAID	OCT 18 1963	16181											
													1st HALF PAID	MAY 3 1963	11155		13.41		13.41							
5																										
													2nd HALF PAID	OCT 31 1963	16173											
6				417			88.82	3.56				92.38	1st HALF PAID	MAY 3 1963	11257		46.19		46.19							21.79
7	SOLD FOR TAXES			381			81.16	3.26				84.42	PAID IN FULL	DEC 23 1963	21673						84.42	6.75				20.59
8																										
9																										
10				90			19.18	.76				19.94	PAID IN FULL	FEB 13 1963	1761	19.94										11.54
11																										
12																										
13																										
14																										
15																										
16	SOLD FOR TAXES			H 280			59.64					59.64	2nd HALF PAID	OCT 30 1963												
													1st HALF PAID	JUN 18 1963												
17	SOLD FOR TAXES			H 38			8.10					8.10	2nd HALF PAID	OCT 30 1963	4573				33.54	1.34					
													1st HALF PAID	JUN 28 1963	20034				33.87							
18				H 64			13.64					13.64	PAID IN FULL	APR 23 1963	3002		13.64									
				~~H 324~~			~~69.05~~					~~69.05~~	Balance Paid	OCT 23 1963	19337											
19				~~364~~	abate #9015		~~78.60~~	~~3.46~~				~~82.06~~	1st HALF PAID	MAY 3 1963	3328		40.88		62.50							34.68 Abated
20				151			32.16	1.28				33.44	PAID IN FULL	JAN 11 1963	40	33.44										
				H 382																						
				2161			541.70	18.46				560.16					184.13		180.73		84.42					57.50 abated
				2543																						

Assessment Roll and Tax List of Real Property in the Town of Pleasant Lake, Cass County, Minnesota, for Taxes for the Year 1962.

Form 3CD MILTON-DAVID CO., MINNEAPOLIS

* Indicate Type of Property: R-Residential, C-Commercial, I-Industrial, U-Utility, F-Farm, L-Lakeshore, T-Timber, M-Mineral

		DESCRIPTION OF PROPERTY																																							
												THUE AND FULL VALUATIONS				ASSESSED VALUATIONS																									
																RURAL			ALL OTHER																							
IN WHOSE NAME ASSESSED		SUBDIVISION	Sec. or Lot	Town or Block	Rng	Number of Acres of Land (Acres 100ths)	No. School District	Indicate Homestead Yes No	Agri. or Resi. Res. Yes or No	* Indicate Type Property	LAND Exclusive of Structures and Improvements	BUILDINGS and Other Structures	MACHINERY Permanently Attached to Real Estate	TOTAL Tree and Vine Value	Homestead Up to $4,000 20%	Over $4,000 and Non-Homestead 33⅓%	Timber Land Class 3a 20%	Homestead Up to $4,000 25%	Over $4,000 and Non-Homestead 40%	MACHINERY Permanently Attached to Real Estate 33⅓%	Seasonal and Recreational Cabins 33⅓%	TOTAL ASSESSED VALUE	Total Assessed Value as Equalized by the Board of Review	FINAL EQUALIZED VALUE
						Acres 100ths					Dollars	Dollars	Dollars	Dollars	Dollars	Dollars	Dollars	Dollars	Dollars	Dollars	Dollars	Dollars	Dollars	Dollars
State of Minnesota	1	NE¼ of NE¼	35	44	26		118																	
State of Minnesota	2	NW¼ of NE¼																						
State of Minnesota	3	SW¼ of NE¼																						
State of Minnesota	4	SE¼ of NE¼																						
	5																							
Roberta Genevieve Crandall & William J. & Susan Crandall	6	NW¼ of NW¼				40		No	Yes	T	282			282		94						94		
" " "	7	NW¼ of NW¼ less 1½ ac.				40		No	Yes	T	282			282		94						94		
State of Minnesota	8	SW¼ of NW¼																						
State of Minnesota	9	SE¼ of NW¼																						
	10																							
James E. & Billie R. Brown	11	NE¼ of SW¼ less 1½				40		No	Yes	T	321			321		107						107		
" " "	12	NW¼ of SW¼ " "				40		No	Yes	T	321			321		107						107		
" " "	13	SW¼ of SW¼ " "				40		No	Yes	T	321			321		107						107		
" " "	14	SE¼ of SW¼ " "				40		No	Yes	T	321			321		107						107		
	15																							
State of Minnesota	16	NE¼ of SE¼																						
State of Minnesota	17	NW¼ of SE¼																						
State of Minnesota	18	SW¼ of SE¼																						
State of Minnesota	19	SE¼ of SE¼																						
	20																							
						3.48					1848			1848		616						616		

	VALUATIONS BY SCHOOL DISTRICTS AS EQUALIZED BY DEPARTMENT OF TAXATION																							
	District No. ____ Rate ____ Mills	District No. ____ Rate ____ Mills	District No. 115 Rate 13 Mills	District No. ____ Rate ____ Mills	District No. ____ Rate ____ Mills	District No. ____ Rate ____ Mills																		
	Dollars	Dollars	Dollars	Dollars	Dollars	Dollars	$ cts.	$ cts.	$ cts.	$ cts.	$ cts.		Month Day Year		$ cts.	$ cts.	$ cts.	$ cts.	$ cts.	$ cts.	$ cts.	$ cts.	$ cts.	
1												1												
2												2												
3												3												
4												4												
5												5												
6	SOLD FOR TAXES		94			20.82	80			20.82		6										20.82		see attached
7	SOLD FOR TAXES		94			20.82	80			20.82		7										20.82		
8												8												
9												9												
10												10												
11	SOLD FOR TAXES		107			22.80	92			23.72		11										23.72		19.69
12	SOLD FOR TAXES		107			22.80	92			23.72		12										23.72		
13	SOLD FOR TAXES		107			22.80	92			23.72		13										23.72		
14	SOLD FOR TAXES		107			22.80	92			23.72		14										23.72		
15												15												
16												16												
17												17												
18												18												
19												19												
20												20												
			616			131.24	5.28			136.52												136.52		

Form 1CU MILLER-DAVIS CO., MINNEAPOLIS

Assessment Roll and Tax List of Real Property in the Town of Thunder Lake, Cass County, Minnesota, for Taxes for the Year 1962.

* Indicate Type of Property: R-Residential, C-Commercial, I-Industrial, U-Utility, F-Farm, L-Lakeshore, T-Timber, M-Mineral

	IN WHOSE NAME ASSESSED	DESCRIPTION OF PROPERTY: SUBDIVISION	Sec. or Lot	Town or Block	Rng.	Number of Acres of Land: Acres	Number of Acres of Land: 100ths	No. School Districts	Indicate Homestead Yes No	Agrt. or Resd. Rtrr. Yes or No	Indicate Type of Property*	TRUE AND FULL VALUATIONS: LAND Exclusive of Structures and Improvements	BUILDINGS and Other Structures	MACHINERY Permanently Attached to Real Estate	TOTAL True and Full Value	ASSESSED VALUATIONS: RURAL: Homestead Up to $4,000 20%	RURAL: Over $4,000 and Non-Homestead 33⅓%	ALL OTHER: Timber Land Class 3a 20%	ALL OTHER: Homestead Up to $4,000 25%	ALL OTHER: Over $4,000 and Non-Homestead 40%	ALL OTHER: MACHINERY Permanently Attached to Real Estate 33⅓%	ALL OTHER: Seasonal and Recreational Cabins 33⅓%	TOTAL ASSESSED VALUE	Total Assessed Value as Equalized by the Board of Review	FINAL EQUALIZED VALUE
												Dollars	Dollars	Dollars	Dollars	Dollars	Dollars	Dollars	Dollars	Dollars	Dollars	Dollars	Dollars	Dollars	Dollars
1	State of Minnesota	N E ¼ of N E ¼	36	140	26			118																	
2	State of Minnesota	N W ¼ of N E ¼																							
3	State of Minnesota	S W ¼ of N E ¼																							
4	State of Minnesota	S E ¼ of N E ¼																							
5																									
6	State of Minnesota	N E ¼ of N W ¼																							
7	State of Minnesota	N W ¼ of N W ¼																							
8	State of Minnesota	S W ¼ of N W ¼																							
9	State of Minnesota	S E ¼ of N W ¼																							
10																									
11	State of Minnesota	N E ¼ of S W ¼																							
12	State of Minnesota	N W ¼ of S W ¼																							
13	State of Minnesota	S W ¼ of S W ¼																							
14	State of Minnesota	S E ¼ of S W ¼																							
15																									
16	State of Minnesota	N E ¼ of S E ¼																							
17	State of Minnesota	N W ¼ of S E ¼																							
18	State of Minnesota	S W ¼ of S E ¼																							
19	State of Minnesota	S E ¼ of S E ¼																							
20																									

	SOLD FOR TAXES	VALUATIONS BY SCHOOL DISTRICTS AS EQUALIZED BY DEPARTMENT OF TAXATION: District No. ___ Rate ___ Mills	District No. ___ Rate ___ Mills	District No. ___ Rate ___ Mills	District No. ___ Rate ___ Mills	District No. ___ Rate ___ Mills	District No. ___ Rate ___ Mills	Tax including State Homestead ___ Mills	State Tax on Non-Homestead ___ Mills	SPECIAL TAXES	SPECIAL TAXES	TOTAL TAXES	PAID	WHEN PAID	Number of Receipt	March Settlement 1963	June Settlement 1963	Penalty	November Settlement 1963	Penalty	Collections in First Monday in January 1964	Penalty	Delinquent on First Monday in January 1964	Total Delinquent Tax and Penalty	REMARKS
		Dollars	Dollars	Dollars	Dollars	Dollars	Dollars	$ cts.	$ cts.	$ cts.	$ cts.	$ cts.		Month Day Year		$ cts.	$ cts.	$ cts.	$ cts.	$ cts.	$ cts.	$ cts.	$ cts.	$ cts.	
1																									
2																									
3																									
4																									
5																									
6																									
7																									
8																									
9																									
10																									
11																									
12																									
13																									
14																									
15																									
16																									
17																									
18																									
19																									
20																									

Assessment Roll and Tax List of Real Property in the ..... of .....

Form 5C11—MILLER-DAVIS CO., MINNEAPOLIS

* Indicate Type of Property: R-Residential, C-Commercial, I-Industrial, U-Utility, P-Perm, I

	IN WHOSE NAME ASSESSED	DESCRIPTION OF PROPERTY: SUBDIVISION	Sec. or Lot	Town or Block	Rng.	Number of Acres of Land: Acres	Number of Acres of Land: 100ths	No. School District	Indicate Homestead Yes or No	Agrt. or Rural Rsdc. Yes or No	* Indicate Type of Property	TRUE AND FULL VALUATIONS: LAND Exclusive of Structures and Improvements	BUILDINGS and Other Structures	MACHINERY Permanently Attached to Real Estate	TOTAL True and Full Value	ASSESS: Homestead Up to $4,000 20%	RURAL: Over $4,000 and Non-Homestead 33⅓%	ALL OTHER: Timber Land Class 3a 20%	ALL OTHER: Homestead Up to $4,000 25%	ALL OTHER: Over and Non-Hom 4
												Dollars	Dollars	Dollars	Dollars	Dollars	Dollars	Dollars	Dollars	Dol
1		S E ¼ of N E ¼																		
2		N W ¼ of N E ¼																		
3		S W ¼ of N E ¼																		
4		S E ¼ of N E ¼																		
5																				
6		N E ¼ of N W ¼																		
7		N W ¼ of N W ¼																		
8		S W ¼ of N W ¼																		
9		S E ¼ of N W ¼																		
10																				
11		N E ¼ of S W ¼																		
12		N W ¼ of S W ¼																		
13		S W ¼ of S W ¼																		
14		S E ¼ of S W ¼																		
15																				
16		N E ¼ of S E ¼																		
17		N W ¼ of S E ¼																		
18		S W ¼ of S E ¼																		
19		S E ¼ of S E ¼																		
20																				

PAGES

44

THRU

56

BLANK

Cass County, Minnesota, for Taxes for the Year 1962.

	x ding e stead dills	State Tax on Non-Homestead Mills	SPECIAL TAXES	SPECIAL TAXES	TOTAL TAXES		PAID	WHEN PAID	Number of Receipt	March Settlement 1963	June Settlement 1963	Penalty	November Settlement 1963	Penalty	Collections to First Monday in January 1964	Penalty	Delinquent on First Monday in January 1964	Total Delinquent Tax and Penalty	REMARKS
	cts.	$ cts.	$ cts.	$ cts.	$ cts.			Month Day Year		$ cts.	$ cts.	$ cts.	$ cts.	$ cts.	$ cts.	$ cts.	$ cts.	$ cts.	
1																			
2																			
3																			
4																			
5																			
6																			
7																			
8																			
9																			
10																			
11																			
12																			
13																			
14																			
15																			
16																			
17																			
18																			
19																			
20																			

Coolay Trails Dock-Pass
Sec. 5 Twp. 137 Rge. 29 Oak Park Heights Beach
Sec. 8 Birchwood Terrace
Pel Bay Point
Plat of Pt. L. 5

Assessment Roll and Tax List of Real Property in the Town of Shoreline Lake, Cass County, Minnesota, for Taxes for the Year 1962.

* Indicate Type of Property: R-Residential, C-Commercial, I-Industrial, U-Utility, F-Farm, L-Lakeshore, T-Timber, M-Mineral

A NA

	In Whose Name Assessed	Description of Property: Subdivision	Sec. or Lot	Town or Block	Rng.	Number of Acres of Land (Acres 100ths)	No. School District	Indicate Homestead Yes or No	Agri. or Rec. Res. Yes or No	* Indicate Type Property	True and Full Valuations: Land Exclusive of Structures and Improvements	Buildings and Other Structures	Machinery Permanently Attached to Real Estate	Total True and Full Value	Assessed Valuations: Rural: Homestead Up to $4,000 20%	Rural: Over $4,000 and Non-Homestead 33⅓%	All Other: Timber Land Class 3a 20%	All Other: Homestead Up to $4,000 25%	All Other: Over $4,000 Non-Homestead 40%	All Other: Machinery Permanently Attached to Real Estate 33⅓%	All Other: Seasonal and Recreational Cabins 33⅓%	Total Assessed Value	Total Assessed Value as Equalized by the Board of Review	Final Equalized Value	Remarks
		Cooley Trail Duck Pass																							
		Part of Govt Lots 2 & 3 Sec 3-140-26									Dollars	Dollars	Dollars	Dollars	Dollars	Dollars	Dollars	Dollars	Dollars	Dollars	Dollars	Dollars	Dollars	Dollars	
1	Elmer Dishon		1				118	Yes	No	R	23 / 75	578 / 385		601 / 460	120 / 80							120 / 80			11668
2	Jack & Rose Hayward		2					Yes	No	R	45 / 30	900 / 600		945 / 630	189 / 126							189 / 126			20583
3	Carl & Anna B. Martin		3					No	No	R	45 / 30	724 / 493		769 / 523		256 / 171						256 / 171			11662
4	C. J. Danenus		4					No	Yes	L	45 / 30	360 / 240		405 / 270						135 / 90		135 / 90			11670
5	" "		5					No	Yes	L	67 / 45			67 / 45		22 / 15						22 / 15			"
6	Kickapoo Lodge, Inc.		6					No	Yes	L	67 / 45			67 / 45		22 / 15						22 / 15			11671
7	" " "		7					No	No	L	67 / 45			67 / 45		22 / 15						22 / 15			"
8	" " "		8					No	No	L	67 / 45	270 / 180		337 / 225		112 / 75						112 / 75			11672
9	Fred Markwardt & C. L. Anderson		9					No	Yes	L	67 / 45	225 / 150		292 / 195						98 / 65		98 / 65			
10																									
11																									
12																									
13																									
14																									
15																									
16																									
17																									
18																									
19																									
20																									
											1500 / 1493	2068 / 3057		2368 / 3550	309	434				155 / 233	652 / 976				

	Sold for Taxes	Valuations by School Districts as Equalized by Department of Taxation: District No. ___ Rate ___ Mills	District No. ___ Rate ___ Mills	District No. 115 Rate 9.0 Mills	District No. 118 Rate 9.0 Mills	District No. ___ Rate ___ Mills	District No. ___ Rate ___ Mills	Tax including State Homestead	State Tax on Non-Homestead 6.4 Mills	Special Taxes	Special Taxes	Total Taxes	Paid	When Paid (Month Day Year)	Number of Receipt	March Settlement 1963	June Settlement 1963	Penalty	November Settlement 1963	Penalty	Collections to First Monday in January 1964	Penalty	Delinquent on First Monday in January 1964	Total Delinquent Tax and Penalty	Remarks
		Dollars	Dollars	Dollars	Dollars	Dollars	Dollars	$ cts.	$ cts.	$ cts.	$ cts.	$ cts.				$ cts.	$ cts.	$ cts.	$ cts.	$ cts.	$ cts.	$ cts.	$ cts.	$ cts.	
1					H 120			28 56				28 56	PAID IN FULL	MAY 2 1 1963	11880		28 56								
2	SOLD FOR TAXES				H 189			44 98				44 98	PAID IN FULL	MAY 3 1 1963	11938				44 98	67					
3					256			60 92	2 18			63 10	PAID IN FULL	MAY 3 1 1963	11870		63 10								
4				135				28 76	1 16			29 92	PAID IN FULL	MAY 20 1963			29 92								
5				22				4 68	18			4 86	PAID IN FULL	MAY 20 1963	9513		4 86								
6				22				4 68	18			4 86	PAID IN FULL	APR 24 1963	8105										
7					22			5 24	18			5 42	PAID IN FULL	APR 24 1963			37 90								
8					112			26 66	96			27 62	PAID IN FULL	APR 24 1963											
9				98				20 88	84			21 72	PAID IN FULL	MAY 3 1 1963	11810		21 72								
10																									
11																									
12																									
13																									
14																									
15																									
16																									
17																									
18																									
19																									
20																									
				277	H 309 / 396 / 699	976		166 36 / 59 00 / 225 36	5 68			231 04					186 06		44 98						

Form 34C MILLER-DAVIS CO., MINNEAPOLIS

Assessment Roll and Tax List of Real Property in the Town of Thunder Lake, Cass County, Minnesota, for Taxes for the Year 1962.

* Indicate Type of Property: R-Residential, C-Commercial, I-Industrial, U-Utility, F-Farm, L-Lakeshore, T-Timber, M-Mineral

A NA

	IN WHOSE NAME ASSESSED	DESCRIPTION OF PROPERTY: SUBDIVISION	Sec. or Lot	Town or Block	Rng.	Number of Acres of Land (Acres / 100ths)	No. School District	Indicate Homestead or No	Agr. Ver. or No	Indicate Type of Property*	TRUE AND FULL VALUATIONS: LAND Exclusive of Structures and Improvements	BUILDINGS and Other Structures	MACHINERY Permanently Attached to Real Estate	TOTAL True and Full Value	ASSESSED VALUATIONS: Homestead Up to $4,000 20%	RURAL: Over $4,000 and Homestead 33⅓%	ALL OTHER: Timber Under Class 2a 20%	Homestead Up to $4,000 25%	Over $4,000 and Non-Homestead 40%	MACHINERY Permanently Attached to Real Estate 33⅓%	Seasonal and Recreational Cabins 33⅓%	TOTAL ASSESSED VALUE	Total Assessed Value as Equalized by the Board of Review	FINAL EQUALIZED VALUE
		Oak Park Beaches																						
		Govt. Lots 5-8-9 Sec. 6-140-26									Dollars	Dollars	Dollars	Dollars	Dollars	Dollars	Dollars	Dollars	Dollars	Dollars	Dollars	Dollars	Dollars	Dollars
1	Paul E. Musick		1			118		Yes	No	R	67	360		427	86							86		
	Carson I. & Lola M. Musick										45	240		285	57							57		
2	" " "		2					No	No	R	45			45		22						22		
3	" " "		3					No	No	R	67			67		22						22		
4	" " "		4					No	No	R	67			67		22						22		
5	" " "		5					No	No	R	67			67		22						22		
6	" " "		6					No	No	R	67			67		22						22		
7	" " "		7					No	Yes	R	53	227		280						93		93		
8	" " "		8					No	No	R	67			67		22						22		
9	" " "		9					No	No	R	67			67		22						22		
10	Peter A. & Emma Starebo		10					Yes	No	R	67			67	14							14		
11	" " "		11					Yes	No	R	67			67	14							14		
12	" " "		12					Yes	No	R	45			45	9							9		
13	" " "		13					Yes	No	R	90			90	18							18		
14	" " "		14					Yes	No	R	60			60	12							12		
15	" " "		15					Yes	No	R	67			67	14							14		
16	" " "		16					Yes	No	R	67			67	14							14		
17	John M. McMullen, et al		17					Yes	Yes	L	45			45	9							9		
18	C. M. & Margaret Taylor		18					No	Yes	L	67	477		544						181		181		
19	Clara Romain		19					No	Yes	L	45	318		363						121		121		
20	" "		20					Yes	No	L	67	459		526						175		175		
						5.24		Yes	No	L	45	306		351						117		117		
											45	630		675	135							135		
								Yes	No	L	30	420		450	90							90		
								Yes	No	L	45			45	9							9		
								Yes	No	L	30			30	6							6		
						20.90					1338	2753		4091	456	154				300		910		
																				449		1059		

	SOLD FOR TAXES	VALUATIONS BY SCHOOL DISTRICTS AS EQUALIZED BY DEPARTMENT OF TAXATION: District No. / Rate Mills	District No. / Rate Mills	District No. 115 / Rate 22 Mills	District No. 118 / Rate 22 Mills	District No. / Rate Mills	District No. / Rate Mills	Tax Including State Homestead Mills	State Tax on Non-Homestead 5.24 Mills	SPECIAL TAXES	SPECIAL TAXES	TOTAL TAXES	PAID	WHEN PAID (Month Day Year)	Number of Receipt	March Settlement 1963	June Settlement 1963	Penalty	November Settlement 1963	Penalty	Collections to First Monday in January 1964	Penalty	Delinquent on First Monday in January 1964	Total Delinquent Tax and Penalty	REMARKS
		Dollars	Dollars	Dollars	Dollars	Dollars	Dollars	$ cts.	$ cts.	$ cts.	$ cts.	$ cts.				$ cts.	$ cts.	$ cts.	$ cts.	$ cts.	$ cts.	$ cts.	$ cts.	$ cts.	
1				H 86				2046				2046	1	PAID IN FULL APR 24 1963	8075		2046								
2	SOLD FOR TAXES			22				524	18			542	2									542			11540
3	SOLD FOR TAXES			22				524	18			542	3									542			15200
4	SOLD FOR TAXES			22				524	18			542	4									542			"
5	SOLD FOR TAXES			22				524	18			542	5									542			"
6	SOLD FOR TAXES			22				524	18			542	6									542			"
7	SOLD FOR TAXES		93					1980	80			2060	7									2060			"
8	SOLD FOR TAXES			22				524	18			542	8									542			"
9	SOLD FOR TAXES			22				524	18			542	9									542			"
10				H 14				334				334	10	PAID IN FULL MAY 31 1963											11622
11				H 14				334				334	11	PAID IN FULL MAY 31 1963											"
12				H 18				428				428	12	PAID IN FULL MAY 31 1963											"
13				H 14				334				334	13	PAID IN FULL MAY 31 1963	11160		5382								"
14				H 138				3284				3284	14	PAID IN FULL MAY 31 1963											"
15				H 14				334				334	15	PAID IN FULL MAY 31 1963											"
16				H 14				334				334	16	PAID IN FULL MAY 31 1963											"
17			181					3856	154			4010	17	2ND HALF PAID OCT 30 1963 / 1ST HALF PAID MAY 31 1963	20038 / 11144		2005		2005						21795
18			175					3728	150			3878	18	PAID IN FULL MAY 20 1963	9519		3878								Paid Under Protest
19				H 135				3214				3214	19	PAID IN FULL MAY 2 1963	5274		3214								16676
20				H 9				214				214	20	PAID IN FULL MAY 2 1963	5274		214								15584
			449	H 456 / 154				14564 / 9564	510			24598					16729		2005				5864		"
				610	1059			24088																	

Form 5C MILLER-DAVIS CO., MINNEAPOLIS

Assessment Roll and Tax List of Real Property in the Town of Thunder Lake, Cass County, Minnesota, for Taxes for the Year 1962.

* Indicate Type of Property: R-Residential, C-Commercial, I-Industrial, U-Utility, F-Farm, L-Lakeshore, T-Timber, M-Mineral

	In Whose Name Assessed		Description of Property: Subdivision	Sec. or Lot	Town or Block	Rng.	Number of Acres of Land (Acres / 100ths)	No. School District	Indicate Homestead Yes or No	Indicate Agr. Res. Yes or No	* Indicate Type of Property	True and Full Valuations: Land Exclusive of Structures and Improvements	Buildings and Other Structures	Machinery Permanently Attached to Real Estate	Total True and Full Value	Assessed Valuations: Homestead Up to $4,000 20%	Rural: Over $4,000 and Non-Homestead 33⅓%	Timber Land Class 3a 20%	All Other: Homestead Up to $4,000 25%	All Other: Over $4,000 and Non-Homestead 40%	Machinery Permanently Attached to Real Estate 33⅓%	Seasonal and Recreational Cabins 33⅓%	Total Assessed Value	Total Assessed Value as Equalized by the Board of Review	Final Equalized Value
												Dollars	Dollars	Dollars	Dollars	Dollars	Dollars	Dollars	Dollars	Dollars	Dollars	Dollars	Dollars	Dollars	Dollars
1	Clara P. Romain		Oak Park Beaches	N½ of 20				118	Yes	Res	L	45			45	9							9		
												30			30										
2	Clara Romain			21					Yes	Res	L	45	315		360	72							72		
	~~Clara P. & Charlotte Romain~~											30	210		240	48							48		
3	~~Sidney Brown~~			22					No	Yes	R	45	382		427						142		142		
	" " " "											30	255		285						95		95		
4				23					No	Res	L	45			45		15						15		
												30			30		10						10		
5	" " " "			24					No	Yes	L	45			45		15						15		
												30			30		10						10		
6	R. H. & Hattie M. Brown			25					Yes	Yes	L	45			45	9							9		
												30			30	6							6		
7	" " "			26					Yes	Res	L	45			45	9							9		
												30			30	6							6		
8	" " "			27					Yes	Res	L	90	1222		1312	263							263		
												60	815		875	175							175		
9	" " "			28					Yes	Res	L	45			45	9							9		
												30			30	6							6		
10	Raymond L. & Robert N. Campbell			29					No	Yes	L	45	185		230		77						77		
												30	123		153		51						51		
11	" " "			30					No	Res	L	45			45		15						15		
												30			30		10						10		
12	" " "			31					No	Res	L	45			45						15		15		
												30			30						10		10		
13	Edwin R. Pickhardt, Ray C. Salladen & Floyd M. Gudenau			32					No	Res	L	45			45		15						15		
												30			30		10						10		
14	" " " "			33					No	Res	L	45	765		810		270						270		
												30	510		540		180						180		
15	Ellen P. Elliott			34					No	Res	L	45			45		15						15		
												30			30		10						10		
16	" "			35					No	Res	L	45			45		15						15		
												30			30		10						10		
17	" "			36					No	Res	L	45			45		15						15		
												30			30		10						10		
18	State of Minnesota		outlot	B																					
19																									
20																									
												2440	1912		4353	487	301				105		788		
												810	2869		3679	371	452				157		980		

Cass County, Minnesota, for Taxes for the Year 1962.

	Sold for Taxes	Valuations by School Districts as Equalized by Department of Taxation: District No. ___ Rate ___ Mills	District No. ___ Rate ___ Mills	District No. 115 Rate ___ Mills	District No. 112 Rate ___ Mills	District No. ___ Rate ___ Mills	District No. ___ Rate ___ Mills	Tax including State Homestead ___ Mills	State Tax on Non-Homestead 8.4 Mills	Special Taxes	Special Taxes	Total Taxes	Paid	When Paid (Month Day Year)	Number of Receipt	March Settlement 1963	June Settlement 1963	Penalty	November Settlement 1963	Penalty	Collections to First Monday in January 1964	Penalty	Delinquent on First Monday in January 1964	Total Delinquent Tax and Penalty	Remarks
		Dollars	Dollars	Dollars	Dollars	Dollars	Dollars	$ cts.	$ cts.	$ cts.	$ cts.	$ cts.				$ cts.	$ cts.	$ cts.	$ cts.	$ cts.	$ cts.	$ cts.	$ cts.	$ cts.	
1				H 9				2.14				2.14	PAID IN FULL	MAY 2 1963	35274		2.14								#1674
2				H 72				17.14				17.14	PAID IN FULL	MAY 2 1963	35274		17.14								"
3			142					31.46	1.22			31.46	PAID IN FULL	MAY 8 1963											#1677
4				15				3.58	.12			3.70	PAID IN FULL	MAY 3 1 1963	11194		3.48								"
5			15					3.20	.12			3.32	PAID IN FULL	MAY 3 1 1963											"
6		H 9						1.92				1.92	PAID IN FULL	MAY 3 1 1963											#1678
7				H 9				2.14				2.14	PAID IN FULL	MAY 3 1 1963											"
8				H263				62.60				62.60	PAID IN FULL	MAY 3 1 1963	11264		68.80								"
9				H 9				2.14				2.14	PAID IN FULL	MAY 8 1963											"
10		77						16.40	.66			17.06	PAID IN FULL	MAY 24 1963											#1679
11				15				3.58	.12			3.70	PAID IN FULL	MAY 24 1963	11912		24.08								"
12		15						3.20	.12			3.32	PAID IN FULL	MAY 24 1963											"
13				15				3.58	.12			3.70	PAID IN FULL	MAY 31 1963	11157		3.70								#1680
14				270				64.26	2.30			66.56	PAID IN FULL	MAY 31 1963	11157		66.56								"
15				15				3.58	.12			3.70	PAID IN FULL	MAY 31 1963											
16				15				3.58	.12			3.70	PAID IN FULL	MAY 31 1963	11219		11.10								#1681
17				15				3.58	.12			3.70	PAID IN FULL	MAY 31 1963											"
18																									
19																									
20																									
		H 9		H 362				171.40																	
		249		360				54.94																	
		258		972	980			226.86	.514			232.00					232.00								

Form 5C—MILLER-DAVIS CO., MINNEAPOLIS

Assessment Roll and Tax List of Real Property in the Town of Thunder Hills, Cass County, Minnesota, for Taxes for the Year 1962.

* Indicate Type of Property: R-Residential, C-Commercial, I-Industrial, U-Utility, F-Farm, L-Lakeshore, T-Timber, M-Mineral

	IN WHOSE NAME ASSESSED	DESCRIPTION OF PROPERTY: SUBDIVISION	Sec. or Lot	Town or Block	Rng.	Number of Acres of Land (Acres / 100ths)	No. School District	Indicate Homestead Yes or No	Agt. of Heirs Yes or No	* Indicate Type of Property	TRUE AND FULL VALUATIONS: LAND Exclusive of Structures and Improvements	BUILDINGS and Other Structures	MACHINERY Permanently Attached to Real Estate	TOTAL True and Full Value	ASSESSED VALUATIONS: RURAL: Homestead Up to $4,000 20%	RURAL: Over $4,000 and Non-Homestead 33⅓%	ALL OTHER: Timber Land Class 3a 20%	ALL OTHER: Homestead Up to $4,000 25%	ALL OTHER: Over $4,000 and Non-Homestead 40%	MACHINERY Permanently Attached to Real Estate 33⅓%	Seasonal and Recreational Cabins 33⅓%	TOTAL ASSESSED VALUE	Total Assessed Value as Equalized by the Board of Review	FINAL EQUALIZED VALUE
											Dollars	Dollars	Dollars	Dollars	Dollars	Dollars	Dollars	Dollars	Dollars	Dollars	Dollars	Dollars	Dollars	Dollars
1	Charles A. & Edda Graham	Oak Park Benches	1	2			118	No	Yes	L	45 30	189 126		234 156								78 52		
2	" " "		2					No	Yes	L	67 45			67 45								22 15		
3	" " "		3					No	Yes	L	67 45			67 45								22 15		
4	" " "		4					No	Yes	L	67 45			67 45								22 15		
5	" " "		5					No	Yes	L	67 45			67 45								23 15		
6	Donald D. & Florence A. Dunnell	E½ of Lot 7 & all of	6					No	No	L	67 45			67 45		23 15						23 15		
7	" " "	W½ of	7					No	No	L	67 45			67 45		23 15						23 15		
8	" " "		8																					
9	Ray O. Moon		9					No	Yes	L	67 45	162 108		229 153								77 51		
10	" "		10					No	Yes	L	67 45			67 45								22 15		
11	W. A. Cooper		11					No	No	L	67 45			67 45		22 15						22 15		
12	Charles A. & Edda Graham		12					No	No	L	67 45			67 45		22 15						22 15		
13	State of Minnesota		A																					
14																								
15																								
16																								
17																								
18																								
19																								
20																								
											480 715	234 351		714 1066		60 90					428 266	43 356		

	SOLD FOR TAXES	VALUATIONS BY SCHOOL DISTRICTS AS EQUALIZED BY DEPARTMENT OF TAXATION: District No. ___ Rate ___ Mills	District No. ___ Rate ___ Mills	District No. 115 Rate ___ Mills	District No. 115 Rate ___ Mills	District No. ___ Rate ___ Mills	District No. ___ Rate ___ Mills	Tax including State Homestead ___ Mills	State Tax on Non-Homestead 8.54 Mills	SPECIAL TAXES	SPECIAL TAXES	TOTAL TAXES	PAID	WHEN PAID (Month Day Year)	Number of Receipt	March Settlement 1963	June Settlement 1963	Penalty	November Settlement 1963	Penalty	Collections to First Monday in January 1964	Penalty	Delinquent on First Monday in January 1964	Penalty	Total Delinquent Tax and Penalty	REMARKS
		Dollars	Dollars	Dollars	Dollars	Dollars	Dollars	$ cts.	$ cts.	$ cts.	$ cts.	$ cts.				$ cts.	$ cts.	$ cts.	$ cts.	$ cts.	$ cts.	$ cts.	$ cts.	$ cts.	$ cts.	
1				78				1662	66			1728	2nd HALF PAID	OCT 11 1962												
													1st HALF PAID	MAY 21 1963												
													2nd HALF PAID	OCT 11 1963												
2				22				468	18			486	1st HALF PAID	MAY 21 1963												
													2nd HALF PAID	OCT 11 1963												
3				22				468	18			486	1st HALF PAID	MAY 21 1963	12693		18 45		18 48						
													2nd HALF PAID	OCT 11 1963												
4				22				468	18			486	1st HALF PAID	MAY 21 1963	12694											
													2nd HALF PAID	OCT 11 1963												
5				23				440	20			460														
6					23			548	20			568	PAID IN FULL	APR 29 1963	7994		11 36									10731
7					23			548	20			568	PAID IN FULL	APR 29 1963												
8																										
9				77				1640	66			1706	PAID IN FULL	APR 26 1963	5065		17 06									22683
10				22				468	18			486	PAID IN FULL	APR 26 1963	5065		4 86									
11					22			524	18			542	PAID IN FULL	APR 26 1963	5065		5 42									11
12					22			524	18			542	2nd HALF PAID	OCT 11 1962	16796											
													1st HALF PAID	MAY 21 1963	12695		2 71		2 71						23287	
13																										
14																										
15																										
16																										
17																										
18																										
19																										
20																										
				266	90	356		5144 5664 7808	300			8106					59 89		21 19							

Form 5C MILLER-DAVIS CO., MINNEAPOLIS

Assessment Roll and Tax List of Real Property in the Town of Thunder Lake

* Indicate Type of Property: R-Residential, C-Commercial, I-Industrial, U-Utility, F-Farm, L-Lakeshore, T-Timber, M-Mineral

In Whose Name Assessed	Description of Property (Oak Lawn Beach Subdivision; Sect. Blk 1 Sec. 7-140-26)	Sec. or Lot	Town or Block	Rng.	Number of Acres of Land		School District	Indl.	Agrl.	* Indl. Type	True and Full Valuations: Land Exclusive of Structures and Improvements	Buildings and Other Structures	Machinery Permanently Attached to Real Estate	Total True and Full Value	Assessed Valuations: Rural: Homestead Up to $4,000 20%	Rural: Over $4,000 and Non-Homestead 33⅓%	All Other: Timber Land Class 3a 20%	All Other: Homestead Up to $4,000 25%	All Other: Over $4,000 and Non-Homestead 40%	All Other: Machinery Permanently Attached to Real Estate 33⅓%	All Other: Seasonal and Recreational Cabins 33⅓%	Total Assessed Value	Total Assessed Value Equalized by the Board of Review	Final Equalized Value
					Acres	100ths					Dollars	Dollars	Dollars	Dollars	Dollars	Dollars	Dollars	Dollars	Dollars	Dollars	Dollars	Dollars	Dollars	Dollars
John Kohanek	1	1					118	Yes	Yes	L	45			45	9							9		
" "	2	2						Yes	Yes	L	30			30	6							6		
" "	3	3						Yes	Yes	L	45			45	9							9		
" "	4	4						Yes	Yes	L	30			30	6							6		
Evelyn Leckley	5	5						Yes	Yes	R	45	735		780	156							156		
" "	6	6						No	No	L	30	670		320	104							104		
Helen G. O'Malley & Ray Oetlund	7	7						No	Yes	L	45			45		15						15		
" " " "	8	8						Yes	Yes	L	30			30		10						10		
Michael & Lillian Hetrey	9	9						Yes	Yes	L	45	540		585	195							195		
" " " "	10	10						No	Yes	L	30	360		390	130							130		
Michael Hetrey	11	11						No	Yes	L	45			45	9							9		
" "	12	12						No	Yes	L	30			30	6							6		
Marjory M. & D. S. Outtender, Jr.	13	13						No	Yes	L	45			45		15					15	15		
" "	14	14						No	Yes	L	30			30		10					10	10		
Arlen & Rose Damon	15	15						No	Yes	L	45	420		465		155					155	155		
" "	16	16						No	Yes	L	30	280		310		100					100	100		
Clara P. Romain	17	17						No	Yes	L	45			45		15					15	15		
" "	18	18						No	No	L	30			30		10					10	10		
	19																							
	20																							
											660	1450		2110	204	35					239	239		
											986	2175		3161	309	52					485	846		

A NA

Cass County, Minnesota, for Taxes for the Year 1962.

	Sold for Taxes	Valuations by School Districts as Equalized by Department of Taxation: District No. Rate — Mills	District No. Rate — Mills	District No. 11 Rate 0.0 Mills	District No. 11 Rate 33 Mills	District No. Rate — Mills	District No. Rate — Mills	Tax Including State Homestead — Mills	State Tax on Non-Homestead 8.51 Mills	Special Taxes	Special Taxes	Total Taxes	Paid	When Paid Month Day Year	Number of Receipt	March Settlement 1963	June Settlement 1963	Penalty	November Settlement 1963	Penalty	Collections to First Monday in January 1964	Penalty	Delinquent on First Monday in January 1964	Total Delinquent Tax and Penalty	Remarks
		Dollars	Dollars	Dollars	Dollars	Dollars	Dollars	$ cts.	$ cts.	$ cts.	$ cts.	$ cts.				$ cts.	$ cts.	$ cts.	$ cts.	$ cts.	$ cts.	$ cts.	$ cts.	$ cts.	
1					H 9			214				214	PAID IN FULL	OCT 17 1963											
2					H 9			214				214	PAID IN FULL	OCT 17 1963											
3					H 9			214				214	PAID IN FULL	OCT 17 1963	16152				50.94	1.78					
4					H 156			3712				3712	PAID IN FULL	OCT 9 1963											
5					15			358	12			370	PAID IN FULL	OCT 17 1963											
6					15			358	12			370	PAID IN FULL	OCT 17 1963											
7					H 117			2784				2784	PAID IN FULL	APR 25 1963	8140		29.98								
8					H 9			214				214	PAID IN FULL	APR 25 1963											
9			15					320	12			332	PAID IN FULL	OCT 8 1963											
10			15					320	12			332	PAID IN FULL	OCT 8 1963	16153				48.05	1.69					
11			166					3536	142			3678	PAID IN FULL	OCT 9 1963	15982										
12			22					468	18			486	PAID IN FULL	[illegible] 1963											
13	SOLD FOR TAXES		53					1128	46			1174											11.74		Lost
14	SOLD FOR TAXES		22					468	18			486											4.86		
15			148					3152	126			3278	2nd HALF PAID	OCT 31 1963	16164										2794
													1st HALF PAID	MAY 31 1963											
16			22					468	18			486	2nd HALF PAID	OCT 31 1963	16552		18.82		18.82						2794
													1st HALF PAID	MAY 31 1963											
17			22					468	18			486	PAID IN FULL	MAY 9 1963			4.86								1168
18				22				524	18			542	PAID IN FULL	MAY 8 1963	7657		5.42								
19																									
20																									
			485		H 301			8592																	
					53			1032	452			19372					59.08		118.64				1608		
					361 = 846			18920																	

Assessment Roll and Tax List of Real Property in the Town of Thunder Lake, Cass County, Minnesota, for Taxes for the Year 1962.

Form 50 — MILLER-DAVIS CO. MINNEAPOLIS

* Indicate Type of Property: R-Residential, C-Commercial, I-Industrial, U-Utility, F-Farm, L-Lakeshore, T-Timber, M-Mineral

	IN WHOSE NAME ASSESSED	DESCRIPTION OF PROPERTY: SUBDIVISION	Sec. or Lot	Town or Block	Rng.	Number of Acres of Land: Acres	100ths	No.	School District	Indicate Homestead Yes or No	Agricultural Yes or No	* Indicate Type of Property	TRUE AND FULL VALUATIONS: LAND Exclusive of Structures and Improvements	BUILDINGS And Other Structures	MACHINERY Permanently Attached to Real Estate	TOTAL True and Full Value	ASSESSED VALUATIONS: RURAL: Homestead Up to $4,000 20%	RURAL: Over $4,000 and Non-Homestead 33⅓%	ALL OTHER: Timber Land Class 3a 20%	ALL OTHER: Homestead Up to $4,000 25%	ALL OTHER: Over $4,000 and Non-Homestead 40%	ALL OTHER: MACHINERY Permanently Attached to Real Estate 33⅓%	ALL OTHER: Seasonal and Recreational Cabins 33⅓%	TOTAL ASSESSED VALUE	Total Assessed Value as Equalized by the Board of Review	FINAL EQUALIZED VALUE
													Dollars	Dollars	Dollars	Dollars	Dollars	Dollars	Dollars	Dollars	Dollars	Dollars	Dollars	Dollars	Dollars	Dollars
1	Paul E. & Tarren C. Stratmann		19					118	No	No	b		67			67		22								
													45			45		15							37	
2	Joseph E. Romain		20						No	No	L		67			67		22								
	" "												45			45		15							37	
3	" "		21						No	No	L		67			67		22								
													45			45		15							37	
4	Claude, Fred & Gilbert R. Stuart		22						No	No	L		67			67							22		22	
													45			45							15		15	
5	" " " " "		23						No	No	L		67	846		913							305		305	
													45	564		609							203		203	
6	State of Minnesota		11																							
7																										
8																										
9																										
10																										
11																										
12																										
13																										
14																										
15																										
16																										
17																										
18																										
19																										
20																										
													335	564		789		45					218		263	
														846		1181		66					327		393	

	SOLD FOR TAXES	VALUATIONS BY SCHOOL DISTRICTS AS EQUALIZED BY DEPARTMENT OF TAXATION: District No. ___ Rate ___ Mills	District No. ___ Rate ___ Mills	District No. 112 Rate 50 Mills	District No. 112 Rate 50 Mills	District No. ___ Rate ___ Mills	District No. ___ Rate ___ Mills	Tax Including State Homestead ___ Mills	State Tax on Non-Homestead 8.54 Mills	SPECIAL TAXES	SPECIAL TAXES	TOTAL TAXES	PAID	WHEN PAID: Month Day Year	Number of Receipt	March Settlement 1963	June Settlement 1963	Penalty	November Settlement 1963	Penalty	Collections to First Monday in January 1964	Penalty	Delinquent on First Monday in January 1964	Total Delinquent Tax and Penalty	REMARKS.
		Dollars	Dollars	Dollars	Dollars	Dollars	Dollars	$ cts.	$ cts.	$ cts.	$ cts.	$ cts.				$ cts.	$ cts.	$ cts.	$ cts.	$ cts.	$ cts.	$ cts.	$ cts.	$ cts.	
1	SOLD FOR TAXES			22				524	18			542	PAID IN FULL	MAY 8 1963	8657		542								11688
2				22				524	18			542	PAID IN FULL	MAY 24 1963	8681										11689
3				22				524	18			542	PAID IN FULL	MAY 24 1963	8681		108								"
													2nd HALF PAID	OCT 2 1963											
4			22					468	18			486	1st HALF PAID	MAY 1963	8815										
			305										2nd HALF PAID	OCT 2 1963	8815										
5								4446	260			6756	1st HALF PAID	MAY 4 1963	8891		3621		3627					21797	
6																									
7																									
8																									
9																									
10																									
11																									
12																									
13																									
14																									
15																									
16																									
17																									
18																									
19																									
20																									
			327	66	= 393			1572 / 6964 / 8536	232			8868					5247		3629						

Assessment Roll and Tax List of Real Property in the Town of Thunder Lake, Cass County, Minnesota, for Taxes for the Year 1962.

Form 5C—MILLER-DAVIS-GOL., MINNEAPOLIS

* Indicate Type of Property: R-Residential, C-Commercial, I-Industrial, U-Utility, F-Farm, L-Lakeshore, T-Timber, M-Mineral

	IN WHOSE NAME ASSESSED	DESCRIPTION OF PROPERTY (Birchwood Terrace SUBDIVISION; Sec. or Lot; Town or Block; Rng.; Number of Acres of Land)		No. School District	Indicate Homestead Yes or No	Agr. or Seas. Hom. Yes or No	Indicate Type Fr. or U	TRUE AND FULL VALUATIONS: LAND Exclusive of Structures and Improvements	BUILDINGS and Other Structures	MACHINERY Permanently Attached to Real Estate	TOTAL True and Full Value	ASSESSED VALUATIONS: RURAL: Homestead Up to $6,000 20%	RURAL: Over $6,000 and Non-Homestead 33⅓%	ALL OTHER: Timber Land Class 3a 20%	ALL OTHER: Homestead Up to $4,000 25%	ALL OTHER: Over $4,000 and Non-Homestead 40%	ALL OTHER: MACHINERY Permanently Attached to Real Estate 33⅓%	ALL OTHER: Seasonal and Recreational Cabins 33⅓%	TOTAL ASSESSED VALUE	Total Assessed Value as Equalized by the Board of Review	FINAL EQUALIZED VALUE
		Part of Lot 4 of Sec. 3-140-26 (16 acres)	Acres 100ths					Dollars	Dollars	Dollars	Dollars	Dollars	Dollars	Dollars	Dollars	Dollars	Dollars	Dollars	Dollars	Dollars	Dollars
	Frank X. Henke, Jr. et al	1	1 1	118	No	Year	L	45 / 30	135 0 / 900		1345 / 930							460 / 310	465 / 320		
	" "	2	2		No	Year	L	67 / 45			67 / 45							22 / 15	22 / 15		
	" "	3	3		No	Year	L	67 / 45			67 / 45							22 / 15	22 / 15		
	" "	4	4		No	Year	L	67 / 45			67 / 45							22 / 15	22 / 15		
	Lowell + Anna C. Henke	5	5		No / Yes	Year / Year	L / R	67 / 45	6743 / 3707		6810 / 3752	800	7410 / 4969						1207	1570 / 849	
	" " "	6	6		No	No	L	67 / 45			67 / 45							22 / 15	22 / 15		
	" " "	7	7		No	No	L	67 / 45			67 / 45							22 / 15	22 / 15		
	" " "	8	8		No	No	L	67 / 45			67 / 45							22 / 15	22 / 15		
	" " "	9	9		No	No	L	67 / 45			67 / 45							22 / 15	22 / 15		
	" " "	10	10		No	No	L	45 / 30			45 / 30							15 / 10	15 / 10		
	" " "	11	11		No	No	L	67 / 45			67 / 45							22 / 15	22 / 15		
	" " "	12	12		No	No	L	67 / 45			67 / 45							23 / 15	23 / 15		
	" " "	13	13		No	No	L	67 / 45			67 / 45							23 / 15	23 / 15		
	" " "	14	14		No	No	L	67 / 45			67 / 45							23 / 15	23 / 15		
	Delton I. + Florence M. Wahy	15	15		No	No	L	67 / 45			67 / 45							23 / 15	23 / 15		
	" " "	16	16		No	Year	L	67 / 45	1620 / 1080		1687 / 1125							562 / 375	562 / 375		
	" " "	17	17		No	No	L	67 / 45			67 / 45		23 / 15						23 / 15		
	Herman R. + Henrietta B. Nordby	18	18		No	Year	L	67 / 45	864 / 576		931 / 621							310 / 207	310 / 207		
	" "	19	19		No	Year	L	67 / 45			67 / 45							23 / 15	23 / 15		
	Eugene E. + Jean C. Lange; Robert D. + Barbara R. Pederson	20	E 135' of Lots 5, 6, 7, 8, 9, 10					825 / 1229	4449 / 2971		4542 / 3031	800	5422 / 1010					832 / 1426	1441 / 1336		

SOLD FOR TAXES	VALUATIONS BY SCHOOL DISTRICTS AS EQUALIZED BY DEPARTMENT OF TAXATION: District No. ___ Rate ___ Mills	District No. ___ Rate ___ Mills	District No. 115 Rate 0 Mills	District No. 115 Rate 0 Mills	District No. ___ Rate ___ Mills	District No. ___ Rate ___ Mills	Tax Including State Homestead $ ___ Mills	State Tax on Non-Homestead $ 5.4 Mills	SPECIAL TAXES	SPECIAL TAXES	TOTAL TAXES	PAID	WHEN PAID (Month Day Year)	Number of Receipt	March Settlement 1963	June Settlement 1963	Penalty	November Settlement 1963	Penalty	Collections to First Monday in January 1964	Penalty	Delinquent on First Monday in January 1964	Total Delinquent Tax and Penalty	REMARKS
	Dollars	Dollars	Dollars	Dollars	Dollars	Dollars	$ cts.	$ cts.	$ cts.	$ cts.	$ cts.				$ cts.	$ cts.	$ cts.	$ cts.	$ cts.	$ cts.	$ cts.	$ cts.	$ cts.	
1			465				4404	348			10302	2nd HALF PAID 1st HALF PAID	SEP 1 1963 MAY 3 1963											
2			22				468	18			486	2nd HALF PAID 1st HALF PAID	SEP 1 1963 MAY 3 1963			58 80		58 80						
3			22				468	18			486	2nd HALF PAID 1st HALF PAID	SEP 1 1963 MAY 3 1963											
4			22				468	18			486	2nd HALF PAID 1st HALF PAID	SEP 1 1963 MAY 3 1963											
5				H 800 770			37366	658			8224	2nd HALF PAID 1st HALF PAID	JUN 2 1963 APR 23 1963	800 3		190 12		190 12						
6				22			524	18			542	2nd HALF PAID 1st HALF PAID	JUN 1 1963 APR 23 1963											
7				22			524	18			542	2nd HALF PAID 1st HALF PAID	JUN 1 1963 APR 23 1963											
8				22			524	18			542	2nd HALF PAID 1st HALF PAID	JUN 1 1963 APR 23 1963			12 69		12 69						
9				22			524	18			542	2nd HALF PAID 1st HALF PAID	JUN 1 1963 APR 23 1963											
10				15			358	12			370	2nd HALF PAID 1st HALF PAID	JUN 1 1963 APR 23 1963											
11				22			524	18			542	2nd HALF PAID 1st HALF PAID	JUN 1 1963 APR 23 1963											
12				23			548	20			568	2nd HALF PAID 1st HALF PAID	JUN 1 1963 APR 23 1963			11 23		11 23						
13				23			548	20			568	2nd HALF PAID 1st HALF PAID	JUN 1 1963 APR 23 1963											
14				23			548	20			568	2nd HALF PAID 1st HALF PAID	JUN 1 1963 APR 23 1963											
15				23			548	20			568	2nd HALF PAID 1st HALF PAID	OCT 2 8 1963 MAY 3 1963											
16			562				11990	480			12450	2nd HALF PAID 1st HALF PAID	OCT 2 8 1963 MAY 3 1963			67 93		67 93						
17				23			548	20			568	2nd HALF PAID 1st HALF PAID	OCT 2 8 1963 MAY 3 1963											
18			310				6604	264			6868	PAID IN FULL	MAY 1 3 1963			73 78								
19			23				490	20			510	PAID IN FULL	MAY 1 3 1963											
20																								
			1426	H 800 1010 1810 + 3236			43084 32372 75456	2076			15532					44455		34677						

Birchwood Terrace | Oak Lawn Beach | Oak Beach Sections | Cooley Park Duck-Pass | Pine Beach | Pine Point | Thunder Lake Shores | Tower's Bay Trailer Sand Beach | Four X Ranch | Pine Point | Pine Point | Pine Point

Assessment Roll and Tax List of Real Property in the Town of Thunder Lake, Cass County, Minnesota, for Taxes for the Year 1962.

Form 5C MILLER-DAVIS CO., MINNEAPOLIS

* Indicate Type of Property: R-Residential, C-Commercial, I-Industrial, U-Utility, F-Farm, L-Lakeshore, T-Timber, M-Mineral

	IN WHOSE NAME ASSESSED	DESCRIPTION OF PROPERTY: SUBDIVISION	Sec. or Lot	Town or Block	Rng.	Number of Acres of Land (Acres 100ths)	No. School District	Indicate Homestead Yes or No	Agri. Homestead Yes or No	Indicate Type of Property*	TRUE AND FULL VALUATIONS: LAND Exclusive of Structures and Improvements (Dollars)	BUILDINGS and Other Structures (Dollars)	MACHINERY Permanently Attached to Real Estate (Dollars)	TOTAL True and Full Value (Dollars)	ASSESSED VALUATIONS: RURAL: Homestead Up to $4,000 20% (Dollars)	RURAL: Over $4,000 and Non-Homestead 33⅓% (Dollars)	ALL OTHER: Timber Land Class 3a 20% (Dollars)	ALL OTHER: Homestead Up to $4,000 25% (Dollars)	ALL OTHER: Over $4,000 and Non-Homestead 40% (Dollars)	ALL OTHER: MACHINERY Permanently Attached to Real Estate 33⅓% (Dollars)	Seasonal and Recreational Cabins 33⅓% (Dollars)	TOTAL ASSESSED VALUE (Dollars)	Total Assessed Value as Equalized by the Board of Review (Dollars)	FINAL EQUALIZED VALUE (Dollars)
1	Harlan K. & Marie Louise Myggaard	Birchwood Terrace	20	1			118	No	Yes	L	67	1152		1219							406	406		
											45	768		813							271	271		
2	" " " "		21					No	Yes	L	45			45							15	15		
											30			30							10	10		
3	" " " "		22					No	Yes	L	45			45							15	15		
											30			30							10	10		
4	" " " "		23					No	Yes	L	67			67							22	22		
											45			45							15	15		
5	" " " "		24					No	Yes	L	45			45							15	15		
											30			30							10	10		
6	Carl L. Hage		25					No	Yes	L	67	1683		1750							584	584		
											45	1122		1167							389	389		
7	" "		26					No	Yes	L	67			67							22	22		
											45			45							15	15		
8																								
9																								
10																								
11																								
12																								
13																								
14																								
15																								
16																								
17																								
18																								
19																								
20																								
											400	1890		2160							120	120		
											403	2835		3238							1079	1079		

	SOLD FOR TAXES (Dollars)	VALUATIONS BY SCHOOL DISTRICTS AS EQUALIZED BY DEPARTMENT OF TAXATION: District No. ___ Rate ___ Mills (Dollars)	District No. ___ Rate ___ Mills (Dollars)	District No. 112 Rate 0 Mills (Dollars)	District No. ___ Rate ___ Mills (Dollars)	District No. ___ Rate ___ Mills (Dollars)	District No. ___ Rate ___ Mills (Dollars)	Tax Including State Homestead ___ Mills ($ cts.)	State Tax on Non-Homestead 0.54 Mills ($ cts.)	SPECIAL TAXES ($ cts.)	SPECIAL TAXES ($ cts.)	TOTAL TAXES ($ cts.)	PAID (Month Day Year)	WHEN PAID	Number of Receipt	March Settlement 1963 ($ cts.)	June Settlement 1963 ($ cts.)	Penalty ($ cts.)	November Settlement 1963 ($ cts.)	Penalty ($ cts.)	Collections to First Monday in January 1964 ($ cts.)	Penalty ($ cts.)	Delinquent on First Monday in January 1964 ($ cts.)	Total Delinquent Tax and Penalty ($ cts.)	REMARKS
1				406				8648	346			8994	2nd HALF PAID OCT 30 1962												
													1st HALF PAID MAY 31 1963												
2				45				320	12			332	2nd HALF PAID OCT 8 1962												
													1st HALF PAID MAY 31 1963												
3				15				320	12			332	2nd HALF PAID OCT 30 1962												
													1st HALF PAID MAY 31 1963												
4				22				468	18			486	2nd HALF PAID OCT 30 1962												
													1st HALF PAID MAY 31 1963												
5				15				320	12			332	2nd HALF PAID OCT 30 1962												
													1st HALF PAID MAY 31 1963												
6				584				12440	498			12938	2nd HALF PAID OCT 31 1962												
													1st HALF PAID MAY 31 1963												
7				22				468	18			486	2nd HALF PAID OCT 31 1962												
													1st HALF PAID MAY 31 1963												
8																									
9																									
10																									
11																									
12																									
13																									
14																									
15																									
16																									
17																									
18																									
19																									
20																									
				1079				22984	916			23900					11950		11950						

Assessment Roll and Tax List of Real Property in the Town of Thunder Lake, Cass County, Minnesota, for Taxes for the Year 1962.

Form 5C—MILLER-DAVIS CO., MINNEAPOLIS

* Indicate Type of Property: R-Residential, C-Commercial, I-Industrial, U-Utility, F-Farm, L-Lakeshore, T-Timber, M-Mineral

	IN WHOSE NAME ASSESSED	DESCRIPTION OF PROPERTY: Subdivision	Sec. or Lot	Town or Block	Rng.	Number of Acres of Land: Acres	Acres 100ths	No. School District	Indicate Homestead Yes or No	Agr. or Hess. Herr. Yes or No	Indicate Type of Property	TRUE AND FULL VALUATIONS: LAND Exclusive of Structures and Improvements	BUILDINGS and Other Structures	MACHINERY Permanently Attached to Real Estate	TOTAL True and Full Value	ASSESSED VALUATIONS: RURAL: Homestead Up to $4,000 20%	RURAL: Over $4,000 and Non-Homestead 33⅓%	Timber Land Class 3e 20%	ALL OTHER: Homestead Up to $4,000 25%	ALL OTHER: Over $4,000 and Non-Homestead 40%	MACHINERY Permanently Attached to Real Estate 33⅓%	Seasonal and Recreational Cabins 33⅓%	TOTAL ASSESSED VALUE	Total Assessed Value as Equalized by the Board of Review	FINAL EQUALIZED VALUE
												Dollars	Dollars	Dollars	Dollars	Dollars	Dollars	Dollars	Dollars	Dollars	Dollars	Dollars	Dollars	Dollars	Dollars
1	Frank L. Henke	Birchwood Terrace	1	2				18	No	No	L	67			67		23						23		
2	" "		2						No	No	L	67			67		23						23		
3	" "		3						No	No	L	67			67		23						23		
4																									
5																									
6																									
8																									
9																									
10																									
11																									
12																									
13																									
14																									
15																									
16																									
17																									
18																									
19																									
20																									
												135			135		45						45		
												201			201		66						66		

	SOLD FOR TAXES	VALUATIONS BY SCHOOL DISTRICTS AS EQUALIZED BY DEPARTMENT OF TAXATION: District No. ___ Rate ___ Mills	District No. ___ Rate ___ Mills	District No. 13 Rate 45 Mills	District No. ___ Rate ___ Mills	District No. ___ Rate ___ Mills	District No. ___ Rate ___ Mills	Tax Including State Homestead ___ Mills	State Tax on Non-Homestead 64 Mills	SPECIAL TAXES	SPECIAL TAXES	TOTAL TAXES	PAID	WHEN PAID (Month Day Year)	Number of Receipt	March Settlement 1963	June Settlement 1963	Penalty	November Settlement 1963	Penalty	Collections to First Monday in January 1964	Penalty	Delinquent on First Monday in January 1964	Total Delinquent Tax and Penalty	REMARKS
		Dollars	Dollars	Dollars	Dollars	Dollars	Dollars	$ cts.	$ cts.	$ cts.	$ cts.	$ cts.				$ cts.	$ cts.	$ cts.	$ cts.	$ cts.	$ cts.	$ cts.	$ cts.	$ cts.	
1				22				524	18			542	2nd HALF PAID SEP 1 1963 1st HALF PAID MAY 1 1963												
2				22				524	18			542	2nd HALF PAID SEP 1 1963 1st HALF PAID MAY 1 1963	1324			8 13		8 13						1621
3				22				524	18			542	2nd HALF PAID SEP 1 1963 1st HALF PAID MAY 1 1963	1231											
4																									
5																									
6																									
7																									
8																									
9																									
10																									
11																									
12																									
13																									
14																									
15																									
16																									
17																									
18																									
19																									
20																									
				66				1572	54			1626					8 13		8 13						

Assessment Roll and Tax List of Real Property in the Town of Thunder Lake, Cass County, Minnesota, for Taxes for the Year 1962.

Form 5C MILLER-DAVIDSON, MINNEAPOLIS

* Indicate Type of Property: R-Residential, C-Commercial, I-Industrial, U-Utility, F-Farm, L-Lakeshore, T-Timber, M-Mineral

	IN WHOSE NAME ASSESSED	DESCRIPTION OF PROPERTY: Del Ray Point SUBDIVISION	Sec. or Lot	Town or Block	Rng.	Number of Acres of Land: Acres	100ths	No. School District	Indicate House Yes or No	Agri. or Bene. Bldg. Yes or No	* Indicate Type of Property	TRUE AND FULL VALUATIONS: LAND Exclusive of Structures and Improvements	BUILDINGS and Other Structures	MACHINERY Permanently Attached to Real Estate	TOTAL True and Full Value	ASSESSED VALUATIONS: RURAL: Homestead Up to $4,000 20%	RURAL: Over $4,000 and Non-Homestead 33⅓%	ALL OTHER: Timber Land Class 3a 20%	ALL OTHER: Homestead Up to $4,000 25%	ALL OTHER: Over $4,000 and Non-Homestead 40%	MACHINERY Permanently Attached to Real Estate 33⅓%	Seasonal and Recreational Cabins 33⅓%	TOTAL ASSESSED VALUE	Total Assessed Value as Equalized by the Board of Review	FINAL EQUALIZED VALUE
		Part of Govt Lot 1 - Sec. 16-140-26 (5.75 acs)										Dollars	Dollars	Dollars	Dollars	Dollars	Dollars	Dollars	Dollars	Dollars	Dollars	Dollars	Dollars	Dollars	Dollars
	State of Minnesota		1		1			118																	
	State of Minnesota		2																						
3																									
4																									
5																									
6																									
7																									
8																									
9																									
10																									
11																									
12																									
13																									
14																									
15																									
16																									
17																									
18																									
19																									
20																									

	SOLD FOR TAXES	VALUATIONS BY SCHOOL DISTRICTS AS EQUALIZED BY DEPARTMENT OF TAXATION: District No.___ Rate___ ___ Mills	District No.___ Rate___ ___ Mills	District No.___ Rate___ ___ Mills	District No.___ Rate___ ___ Mills	District No.___ Rate___ ___ Mills	District No.___ Rate___ ___ Mills	Tax Including State Homestead ___ Mills	State Tax on Non-Homestead ___ Mills	SPECIAL TAXES	SPECIAL TAXES	TOTAL TAXES	PAID	WHEN PAID	Number of Receipt	March Settlement 1961	June Settlement 1963	Penalty	November Settlement 1963	Penalty	Collections to First Monday in January 1964	Penalty	Delinquent on First Monday in January 1964	Total Delinquent Tax and Penalty	REMARKS
		Dollars	Dollars	Dollars	Dollars	Dollars	Dollars	$ cts.	$ cts.	$ cts.	$ cts.	$ cts.		Month Day Year		$ cts.	$ cts.	$ cts.	$ cts.	$ cts.	$ cts.	$ cts.	$ cts.	$ cts.	
1													1												
2													2												
3													3												
4													4												
5													5												
6													6												
7													7												
8													8												
9													9												
10													10												
11													11												
12													12												
13													13												
14													14												
15													15												
16													16												
17													17												
18													18												
19													19												
20													20												

Assessment Roll and Tax List of Real Property in the Town of Thunder Lake, Cass County, Minnesota, for Taxes for the Year 1962.

Form 5C MILLER-DAVIS CO., MINNEAPOLIS

* Indicate Type of Property: R-Residential, C-Commercial, I-Industrial, U-Utility, F-Farm, L-Lakeshore, T-Timber, M-Mineral

	In Whose Name Assessed	Description of Property: Subdivision	Sec. or Lot	Town or Block	Rng.	Number of Acres of Land: Acres	100ths	No. School District	Indicate Homestead Yes or No	Agri. or Seas. Resd. Yes or No	Indicate Type Property	True and Full Valuations: Land Exclusive of Structures and Improvements	Buildings and Other Structures	Machinery Permanently Attached to Real Estate	Total True and Full Value	Assessed Valuations: Rural: Homestead Up to $4,000 20%	Rural: Over $4,000 and Non-Homestead 33⅓%	All Other: Timber Land Class 3a 20%	All Other: Homestead Up to $4,000 25%	All Other: Over $4,000 and Non-Homestead 40%	All Other: Machinery Permanently Attached to Real Estate 33⅓%	All Other: Seasonal and Recreational Cabins 33⅓%	Total Assessed Value	Total Assessed Value as Equalized by the Board of Review	Final Equalized Value
												Dollars	Dollars	Dollars	Dollars	Dollars	Dollars	Dollars	Dollars	Dollars	Dollars	Dollars	Dollars	Dollars	Dollars
1	Charles W. Elliott	Del Ray Point	1	2				118	No	Yes	L	59			59							20/73	20/73		
												37			37								73		
2	H. Ray + Ardelle C. Cline		2						No	No	L	59			59		20/73						20/73		
												37			37								73		
3	" " "		3						No	No	L	59			59							20/73	20/73		
												37			37								73		
4	" " "		4						No	No	L	59			59		20/73						20/73		
												37			37								73		
5	" " "		5						No	No	L	59			59							20/73	20/73		
												37			37								73		
6	" " "		6						No	No	L	59			59							20/73	20/73		
												37			37								73		
7	" " "		7						No	No	L	45			45		15/10						15/10		
												30			30								10		
8	" " "		8						No	No	L	59			59							20/73	20/73		
												37			37								73		
9																									
10																									
11																									
12																									
13																									
14																									
15																									
16																									
17																									
18																									
19																									
20																									
												503			503		36					65	101		
												458			458		55					100	155		

A NA

	Sold for Taxes	Valuations by School Districts as Equalized by Department of Taxation: District No. ___ Rate ___ Mills	District No. ___ Rate ___ Mills	District No. 20 Rate 13 Mills	District No. 112 Rate 0 Mills	District No. ___ Rate ___ Mills	District No. ___ Rate ___ Mills	Tax including State Homestead ___ Mills	State Tax on Non-Homestead 9.54 Mills	Special Taxes	Special Taxes	Total Taxes	Paid	When Paid (Month Day Year)	Number of Receipt	March Settlement 1963	June Settlement 1963	Penalty	November Settlement 1963	Penalty	Collections to First Monday in January 1964	Penalty	Delinquent on First Monday in January 1964	Total Delinquent Tax and Penalty	Remarks
		Dollars	Dollars	Dollars	Dollars	Dollars	Dollars	$ cts.	$ cts.	$ cts.	$ cts.	$ cts.				$ cts.	$ cts.	$ cts.	$ cts.	$ cts.	$ cts.	$ cts.	$ cts.	$ cts.	
1				20				426	18			444	1	PAID IN FULL MAY 6 1962	5386		444								11685
2					20			476	18			494	2	PAID IN FULL MAY 31 1962											11686
3				20				426	18			444	3	PAID IN FULL MAY 31 1962											
4					20			476	18			494	4	PAID IN FULL MAY 31 1962											
5				20				426	18			444	5	PAID IN FULL MAY 1 1962	11140		3134								
6				20				426	18			444	6	PAID IN FULL MAY 31 1962											
7					15			358	12			370	7	PAID IN FULL MAY 31 1962											
8				20				426	18			444	8	PAID IN FULL MAY 31 1962											
9													9												
10													10												
11													11												
12													12												
13													13												
14													14												
15													15												
16													16												
17													17												
18													18												
19													19												
20													20												
				100	55	155		1310 / 2130 / 3440	138			3578					3578								

Assessment Roll and Tax List of Real Property in the Town of Thunder Lake, Cass County, Minnesota, for Taxes for the Year 1962.

Form 5 Cheiller-Davis Co. Minneapolis

• Indicate Type of Property: R-Residential, C-Commercial, I-Industrial, U-Utility, F-Farm, L-Lakeshore, T-Timber, M-Mineral

	In Whose Name Assessed	Description of Property: Subdivision	Sec. or Lot	Town or Block	Rng.	Number of Acres of Land (Acres / 100ths)	No. School District	Indicate Homestead Yes or No	Art. or Seas. Home Yes or No	Indicate Type of Property	True and Full Valuations: Land Exclusive of Structures and Improvements	Buildings and Other Structures	Machinery Permanently Attached to Real Estate	Total True and Full Value	Assessed Valuations: Rural: Homestead Up to $4,000 20%	Rural: Over $4,000 and Non-Homestead 33⅓%	All Other: Timber Land Class 3a 20%	All Other: Homestead Up to $4,000 25%	All Other: Over $4,000 and Non-Homestead 40%	All Other: Machinery Permanently Attached to Real Estate 33⅓%	Seasonal and Recreational Cabins 33⅓%	Total Assessed Value	Total Assessed Value as Equalized by the Board of Review	Final Equalized Value
		Del Ray Point				Acres 100ths					Dollars	Dollars	Dollars	Dollars	Dollars	Dollars	Dollars	Dollars	Dollars	Dollars	Dollars	Dollars	Dollars	Dollars
1	Cliff & Myrtle V. Shieler		1	3			118	Rural	L		59			59							20	20		
	" " "							Ro	Yes	L	37			37							13	13		
2			2					Ro	Yes	L	59			59							20	20		
								Ro	Yes	L	37			37							13	13		
3	Rudolph & Mae F. Herbig		3					Ro	Yes	L	59	360		419							140	140		
								Ro	Yes	L	37	240		279							93	93		
4	Richard J. Yetka		4					Ro	Ro	L	45			45		15						15		
								Ro	Ro	L	30			30		10						10		
5	" "		5					Ro	Yes	L	59			59							20	20		
								Ro	Yes	L	37			37							13	13		
6	Walter W. & Cressie Kallath		6					Ro	Yes	L	45	792		837							279	279		
								Ro	Yes	L	30	528		558							186	186		
7																								
8																								
9																								
10																								
11																								
12																								
13																								
14																								
15																								
16																								
17																								
18																								
19																								
20																								
											2116	768		2884		10					3 13	3 23		
											326	1152		1478		15					479	494		

Cass County, Minnesota, for Taxes for the Year 1962.

Valuations by School Districts as Equalized by Department of Taxation: 4 NA

	Sold for Taxes	District No. / Rate Mills	District No. / Rate Mills	District No. 118 / Rate 0 Mills	District No. 118 / Rate 0 Mills	District No. / Rate Mills	District No. / Rate Mills	Tax including State Homestead Mills	State Tax on Non-Homestead 24 Mills	Special Taxes	Special Taxes	Total Taxes	Paid	When Paid (Month Day Year)	Number of Receipt	March Settlement 1963	June Settlement 1963	Penalty	November Settlement 1963	Penalty	Collections in First Monday in January 1964	Penalty	Delinquent on First Monday in January 1964	Total Delinquent Tax and Penalty	Remarks
		Dollars	Dollars	Dollars	Dollars	Dollars	Dollars	$ cts.	$ cts.	$ cts.	$ cts.	$ cts.				$ cts.	$ cts.	$ cts.	$ cts.	$ cts.	$ cts.	$ cts.	$ cts.	$ cts.	
1				20				426	18			444	1 PAID IN FULL	MAY 31 1963	11167		888								1687
2				20				426	18			444	2 PAID IN FULL	MAY 31 1963											"
3				140				2982	120			3102	3 PAID IN FULL	MAY 31 1963	11213		3102								11699
4					15			358	12			370	4 PAID IN FULL	MAY 1 1963	5188		370								11699
5				20				426	18			444	5 PAID IN FULL	MAY 1 1963	5188		444								"
6				279				5942	238			6180	6 PAID IN FULL	MAY 1 1963	5190		6180								11700
7													7												
8													8												
9													9												
10													10												
11													11												
12													12												
13													13												
14													14												
15													15												
16													16												
17													17												
18													18												
19													19												
20													20												
				479	15	494		358																	
								10202	424			10984					10984								
								10560																	

Assessment Roll and Tax List of Real Property in the Town of Thunderbird Lake

Form 5C · MILLER-DAVIS CO., MINNEAPOLIS

* Indicate Type of Property: R-Residential, C-Commercial, I-Industrial, U-Utility, F-Farm, L-Lakeshore, T-Timber, M-Mineral

In Whose Name Assessed	Description of Property: Subdivision (Plat of Pl.)	Sec. or Lot	Town or Block	Rng.	Number of Acres of Land (Acres / 1000ths)	No. School District	Indicate Homestead Yes No	Agri. or Seas. Resd. Yes No	Indicate Type Property*	True and Full Valuations: Land Exclusive of Structures and Improvements	Buildings and Other Structures	Machinery Permanently Attached to Real Estate	Total True and Value	Assessed Valuations: Rural: Homestead Up to $4,000 20%	Rural: Over $4,000 and Non-Homestead 33⅓%	All Other: Timber Land Class 3a 20%	All Other: Homestead Up to $4,000 25%	All Other: Over $4,000 and Non-Homestead 40%	All Other: Machinery Permanently Attached to Real Estate 33⅓%	Seasonal and Recreational Cabins 33⅓%	Total Assessed Value	Total Assessed Value as Equalized by the Board of Review	Final Equalized Value
	Part of Govt Lot 3 Sec. 9 T. 45 R. 26									Dollars	Dollars	Dollars	Dollars	Dollars	Dollars	Dollars	Dollars	Dollars	Dollars	Dollars	Dollars	Dollars	Dollars
Edward + Stella E. Rosendahl	1	1				118	No	Yes	L	60	377		437							377	377		
Carl E. + Gladys V. Haliquist	2	2					No	Yes	L	90	468		558							786	786		
Geo. Parrish et al	3	3					No	Yes	L	60	312		372							124	124		
Albert B. + Ora Parrish	4	4					No	Yes	L	67			67							34	34		
George + Vivian Parrish	5	5					No	Yes	L	69	1200		1269							423	423		
Haakon + Anna Johnson	6	6					No	Yes	L	46	300		346							232	232		
Vernon + Ethel Sinclair	7	7					No	Yes	L	45			45							15	15		
Ray + Sigfrid Wallerg	8	8					No	Yes	L	30			30							10	10		
Marvin + Elizabeth Edlund	9	9					No	Yes	L	45	400		445							148	148		
Marvin + Beverly M. Parrish	10	10					No	Yes	L	30	247		277							99	99		
George E. + Vivian G. Parrish	11	11					No	Yes	L	45	724		769							256	256		
" " " "	12	12					No	Yes	L	30	483		513							171	171		
	13									45	724		769							256	256		
	14									30	483		513							171	171		
	15									45	540		585							195	195		
	16									30	360		390							130	130		
	17									45	648		693							231	231		
	18									30	432		462							154	154		
	19									45	648		693							231	231		
	20									30	432		462							154	154		
										45			45							15	15		
										30			30							10	10		
										431	4087		4518							1506	1506		
										646	6129		6775							2257	2257		

A

	Sold for Taxes	Valuations by School Districts as Equalized by Department of Taxation: District No. / Rate — Mills	District No. / Rate — Mills	District No. / Rate — Mills	District No. / Rate — Mills	District No. / Rate — Mills	Tax Including State Homestead — Mills	State Tax on Non-Homestead 8.5 Mills	Special Taxes	Special Taxes	Total Taxes	Paid	When Paid (Month Day Year)	Number of Receipt	March Settlement 1963	June Settlement 1963	Penalty	November Settlement 1963	Penalty	Collections to First Monday in January 1964	Penalty	Delinquent on First Monday in January 1964	Total Delinquent Tax and Penalty	Remarks
	Dollars	Dollars	Dollars	Dollars	Dollars	Dollars	$ cts.	$ cts.	$ cts.	$ cts.	$ cts.				$ cts.	$ cts.	$ cts.	$ cts.	$ cts.	$ cts.	$ cts.	$ cts.	$ cts.	
1			279				5442	208			6150	1 PAID IN FULL	APR 23 1963	8001		6180								11701
2			184				3962	158			4120	2 PAID IN FULL	MAY 8 1963											11702
3			22				468	18			486	3 PAID IN FULL	MAY 8 1963	5387		4606								
4			423				9010	362			9372	4 1st HALF PAID	MAY 3 1963	1192		4686						4686	5255	21700 Paid Under Protest
												2nd HALF PAID	OCT 31 1963	3361										
5			15				320	12			332	5 HALF PAID	MAY 20 1963	9512		166		166						11704
6			146				3152	126			3278	6 PAID IN FULL	APR 22 1963	7886		3278								11705
7			256				5452	218			5670	7 PAID IN FULL	MAY 13 1963	10432		5670								11706
8			256				5452	218			5670	8 1st HALF PAID	OCT 30 1963	10036		2835		2835						
												2nd HALF PAID	MAY 31 1963	11213										
9			195				4154	166			4320	9 1st HALF PAID	OCT 29 1963	10936		2160		2160						21801
												2nd HALF PAID	MAY 31 1963	11174										21802
10			231				4920	198			5118	10										5118	5620	11707
11			231				4920	198			5118	11 Balance Paid	OCT 31 1963	10391										
												Part Paid	MAY 20 1963	9518										
12			15				320	12			332	12 Balance Paid				2726		2726						21800
												Part Paid	MAY 20 1963											
13												13												
14												14												
15												15												
16												16												
17												17												
18												18												
19												19												
20												20												
			2357				48072	1924			49996					33907		7885				9804		

Assessment Roll and Tax List of Real Property in the Town of Thunder Lake, Cass County, Minnesota, for Taxes for the Year 1962.

HC MILLER-DAVIS CO., MINNEAPOLIS

* Indicate Type of Property: R-Residential, C-Commercial, I-Industrial, U-Utility, F-Farm, L-Lakeshore, T-Timber, M-Mineral

A NA

In Whose Name Assessed	Description of Property: Subdivision	Block	Lot	Acres	100ths	True and Full Valuations: Land Exclusive of Structures and Improvements	Buildings and Other Structures	Machinery Permanently Attached to Real Estate	Total True and Full Value	Assessed Valuations: Rural District No. Rate Mills: Homestead Up to $4,000 20%	Rural: Over $4,000 and Non-Homestead 33⅓%	All Other District No. Rate Mills: Timber Land Class 5a 20%	Homestead Up to $4,000 25%	Over $4,000 and Non-Homestead 40%	Machinery Permanently Attached to Real Estate 33⅓%	Seasonal and Recreational Cabins 33⅓%	Total Assessed Value	Total Assessed Value as Equalized by the Board of Review	Final Equalized Value	Sold for Taxes	Tax Including State Homestead ___ Mills	State Tax on Non-Homestead 8.5 Mills	Special Taxes	Total Taxes
	1st ADD'N Birchwood Terrace					Dollars	Dollars	Dollars	Dollars	Dollars	Dollars	Dollars	Dollars	Dollars	Dollars	Dollars	Dollars	Dollars	Dollars		$ cts.	$ cts.	$ cts.	$ cts.
	Part of Govt Lot 3 Sec. 8-140-26																							
Delbert W. + Betty R. Waterhouse	1		1			45	340		385							135	135				2816	2.16		2952
" " "	2		2			30	240		270							90	90				320	12		332
						45			45							15	15							
Robert + Elaine + Grant + Linda Waterhouse	3		3			30			30							10	10				320	12		332
" " " "	4		4			45	463		508							169	169				3622	1.46		3768
						30	309		339							113	113							
" " " "	5		5 less sold			45			45							15	15				320	12		332
						30			30							10	10							
Alfred + Fern + Matteson	6		Part of lot 5			22			22		8						8				190	16		196
						15			15		5						5							
Ruth M. + John C. Sequerson	7		6			67			67							22	22				468	18		486
						45			45							15	15							
" " "	8		7			67	1192		1259							420	420				8446	3.68		4334
						45	793		843							280	280							
" " "			8			67			67							22	22				468	18		486
						45			45							15	15							
Charles Waterhouse	10		9			67			67							22	22				468	18		486
						45			45							15	15							
" " "	11		10			67			67							22	22				468	18		486
						45			45							15	15							
John + Opal Sundberg	12		11			67			67		22						22				468	18		486
						45			45		15						15							
" " "	13		12			67			67		22						22				468	18		486
						45			45		15						15							
Donald + Elsie Kleman	14		13			67			67		22						22				468	18		486
						45			45		15						15							
" " "	15		14			67	1080		1147							383	383				8158	328		8486
						45	720		765							255	255							
Dwer + Mildred Carlson	16		15			67	1080		1147							383	383				8158	328		8486
						45	720		765							255	255							
" " "	17		16			67			67		22						22				468	18		486
						45			45		15						15							
Edwin P. Waterhouse	18		17			67			67							22	22				468	18		486
						45			45							15	15							
" "	19		18			67	1080		1147							383	383				8158	328		8486
						45	720		765							255	255							
	20																							
						750	3504		4254		65					1263	1448				17622			
						1118	5235		6373		96					2029	2125				43664	1808		47256
																					45448			

Sold for Taxes	Paid	When Paid (Month Day Year)	Number of Receipt	March Settlement 1963	June Settlement 1963	Penalty	November Settlement 1963	Penalty	Collections to First Monday in January 1964	Penalty	Delinquent on First Monday in January 1964	Total Delinquent Tax and Penalty	Remarks
				$ cts.	$ cts.	$ cts.	$ cts.	$ cts.	$ cts.	$ cts.	$ cts.	$ cts.	
1 SOLD FOR TAXES	1 PAID IN FULL	AUG 5 1963					2952						2816 2.16
2 SOLD FOR TAXES	2 PAID IN FULL	AUG 5 1963	14966				332						320 12
3 SOLD FOR TAXES	3										332		320 12
4 SOLD FOR TAXES	4										3768		3622 1.46
5 SOLD FOR TAXES	5										332		320 12
	6 PAID IN FULL	MAR 21 1963	12276		196								190 6
	7 1st HALF PAID	MAY 31 1963			243						243	2.67	22863 468 18
	8 1st HALF PAID	MAY 31 1963	14951		4652						4652	51.17	8446 3.68
	9 1st HALF PAID	MAY 31 1963			243						243	2.67	468 18
	10 PAID IN FULL	SEP 25 1963											468 18
	11 PAID IN FULL	SEP 25 1963	15513				472						468 18
	12 PAID IN FULL	APR 23 1963	7997		542								524 18
	13 PAID IN FULL	APR 23 1963	7997		542								524 18
	14 PAID IN FULL	MAY 24 1963	11935		542								524 18
	15 PAID IN FULL	MAY 24 1963			8486								8158 328
	16 2nd HALF PAID	OCT 29 1963											
	17 1st HALF PAID	MAY 31 1963	11936		4243		4243						8158 328
	18 2nd HALF PAID	OCT 29 1963	17611										468 18
	19 1st HALF PAID	MAY 31 1963			243		243						468 18
	20										486		8158 328
											486		
					19932		3787				1254	42	

VALUATIONS BY SCHOOL DISTRICTS AS EQUALIZED BY DEPARTMENT OF TAXATION

District No.	Rate Mills	District No.	Rate Mills	District No.	Rate Mills	District No.	Rate Mills	District No.	Rate Mills
1	1.5	11	1.5	2	1.5				

Assessment Roll and Tax List of Real Property in the Town of Thunder Lake, Cass County, Minnesota, for Taxes for the Year 1962.

Form 3C — BURR-DAVIS CO., MINNEAPOLIS

* Indicate Type of Property: R-Residential, C-Commercial, I-Industrial, U-Utility, F-Farm, L-Lakeshore, T-Timber, M-Mineral

A NA

	In Whose Name Assessed	Description of Property: Subdivision	Sec. or Lot	Town or Block	Rng.	Number of Acres of Land: Acres	100ths	No. School District	Indicate Homestead Yes or No	Agrt. or Resd. Yes or No	Indicate Type of Property	True and Full Valuations: Land Exclusive of Structures and Improvements	Buildings and Other Structures	Machinery Permanently Attached to Real Estate	Total True and Full Value	Assessed Valuations: Homestead Up to $4,000 20%	Rural: Over $4,000 and Non-Homestead 33⅓%	All Other: Timber Land Class 3a 20%	Homestead Up to $4,000 25%	Over $4,000 and Non-Homestead 40%	Machinery Permanently Attached to Real Estate 33⅓%	Seasonal and Recreational Cabins 33⅓%	Total Assessed Value	Total Assessed Value as Equalized by the Board of Review	Final Equalized Value
		Teter's Bay Shore Subdivision										Dollars	Dollars	Dollars	Dollars	Dollars	Dollars	Dollars	Dollars	Dollars	Dollars	Dollars	Dollars	Dollars	Dollars
		Part of East Sec 2 - Sec. 16-140-26																							
1	James F. + Nell I. Swindon		1					118	No	Yes	L	67 / 45			67 / 45							22 / 15	22 / 15		
2	" " "		2						No	Yes	L	67 / 45			67 / 45							22 / 15	22 / 15		
3	" " "		3						No	Yes	L	67 / 45			67 / 45							22 / 15	22 / 15		
4	Jack + Maybelle Hagens		4						No	Yes	L	67 / 45			67 / 45							22 / 15	22 / 15		
5	" " "		5						No	No	L	69 / 46	1300 / 900		1369 / 846		423 / 282						423 / 282		
6	" " "		6						No	Yes	L	67 / 45			67 / 45							22 / 15	22 / 15		
7	Cecil R. or Marion R. Teter		7						Yes	No	L	67 / 45			67 / 45	14							14		
8	Sardie C. + Rose A. Moomey		8						No	Yes	L	67 / 45			67 / 45							22 / 15	22 / 15		
9	" " "		9						No	Yes	L	67 / 45	540 / 360		607 / 405							303 / 135	303 / 135		
10	Kenneth L. + Monica Wilkinson		10						No	Yes	L	67 / 45	540 / 360		607 / 405							303 / 135	303 / 135		
11																									
12																									
13																									
14																									
15																									
16																									
17																									
18																									
19																									
20																									
												451 / 304	1520 / 1020		1971 / 1324	9	297					360 / 241	657 / 441		
												604	2280		2952	14	423					534	1715		

	Sold for Taxes	Valuations by School Districts as Equalized by Department of Taxation: District No. / Rate — Mills	District No. / Rate — Mills	District No. / Rate — Mills	District No. / Rate — Mills	District No. / Rate — Mills	District No. / Rate — Mills	Tax Including State Homestead — Mills	State Tax on Non-Homestead 8.4 Mills	Special Taxes	Special Taxes	Total Taxes		Paid	When Paid: Month Day Year	Number of Receipt	March Settlement 1963	June Settlement 1963	Penalty	November Settlement 1963	Penalty	Collections to First Monday in January 1964	Penalty	Delinquent on First Monday in January 1964	Total Delinquent Tax and Penalty	Remarks
		Dollars	Dollars	Dollars	Dollars	Dollars	Dollars	$ cts.	$ cts.	$ cts.	$ cts.	$ cts.					$ cts.	$ cts.	$ cts.	$ cts.	$ cts.	$ cts.	$ cts.	$ cts.	$ cts.	
1				22				468	18			486	1	PAID IN FULL	MAY 31 1963											11710
2				22				468	18			486	2	PAID IN FULL	MAY 31 1963											"
3				22				468	18			486	3	PAID IN FULL	MAY 31 1963	1146		18.58								"
4				22				468	18			486	4	1st HALF PAID / 2nd HALF PAID	MAY 1 3 1963 / OCT 2 8 1963											
5					423			10068	362			10430	5	1st HALF PAID / 2nd HALF PAID	MAY 1 3 1963 / OCT 2 8 1963	1423 / 10439		57.01		57.01					23289
6				22				468	18			486	6	1st HALF PAID / 2nd HALF PAID	MAY 1 3 1963 / OCT 2 8 1963											Paid Under Protest
7					H14			334				334	7	PAID IN FULL	May 31 1963	1147		3.34								
8				22				468	18			486	8	PAID IN FULL	APR 24 1963	8076		49.84								11612
9				203				4324	174			4448	9	PAID IN FULL	APR 24 1963											11713
10				203				4324	174			4448	10	PAID IN FULL	MAY 31 1963	1168		44.98								11714
11													11													
12													12													
13													13													
14													14													
15													15													
16													16													
17													17													
18													18													
19													19													
20													20													
				538	H 14 / 423 / 437	975		10402 / 1456 / 21858	818			22676						169.75		57.01						

Assessment Roll and Tax List of Real Property in the Town of Thunder Lake, Cass County, Minnesota, for Taxes for the Year 1962.

Form SC MILLER-DAVIS CO., MINNEAPOLIS

* Indicate Type of Property: R-Residential, C-Commercial, I-Industrial, U-Utility, F-Farm, L-Lakeshore, T-Timber, M-Mineral

NA

	In Whose Name Assessed	Description of Property: Subdivision	Sec. or Lot	Town or Block	Rng.	Number of Acres of Land: Acres	100ths	No. School District	Indl. Home-stead Yes or No	Agri. or Resd. Resy. Yes or No	Indl. Rate Type of Prop. Prop. Up	True and Full Valuations: Land Exclusive of Structures and Improvements	Buildings and Other Structures	Machinery Permanently Attached to Real Estate	Total True and Full Value	Assessed Valuations: Rural: Homestead Up to $4,000 20%	Rural: Over $4,000 and Non-Homestead 33⅓%	All Other: Timber Land Class 3a 20%	All Other: Homestead Up to $4,000 25%	All Other: Over $4,000 and Non-Homestead 40%	All Other: Machinery Permanently Attached to Real Estate 33⅓%	All Other: Seasonal and Recreational Cabins 33⅓%	Total Assessed Value	Total Assessed Value as Equalized by the Board of Review	Final Equalized Value
		Trelipe Sand Beach										Dollars	Dollars	Dollars	Dollars	Dollars	Dollars	Dollars	Dollars	Dollars	Dollars	Dollars	Dollars	Dollars	Dollars
		Part of Govt Lots 6 + 7 Sec 6	140	26																					
1	Edwin R + Larna H Waterhouse		4					118	Re	Re	L	67 / 75	180 / 220		247 / 295		82 / 98						82 / 98		
2	" " "		2						Re	Re	L	67 / 75			67 / 75		22 / 25						22 / 25		
3	" " "		3 Less S'ly 1/4 on L						Re	Re	L	67 / 75			67 / 75		22 / 25						22 / 25		
4	Lester I + Helen V. Johnson	Part of Lot 3 + all	4						Re	Re	L	67 / 75	540 / 360		607 / 435		202 / 145						202 / 145		
5	Dennis R + Nancy J Johnson	Part of	5						Re	Re	L	67 / 75			67 / 75		22 / 25						22 / 25		
6	Edwin R + Larna H Waterhouse	Part of Lot 5 + all	6						Re	Re	L	67 / 75			67 / 75		22 / 25						22 / 25		
7	Noah T + Ellen R. Elliott		7						Re	Re	L	67 / 75	608 / 400		675 / 475		225 / 158						225 / 158		
8	Noah T + Ellen R Elliott		8						Re	Re	L	67 / 75	608 / 400		675 / 475	135 / 90	150 / 100						150 / 100	135 / 90	
9	" " "		9						Re	Re	L	67 / 75			67 / 75	14 / 9	15 / 10						15 / 10	14 / 9	
10	Harvey C + Dorothy M. Randolph		10						Re	Re	L	67 / 75			67 / 75		22 / 25						22 / 25		
11	Richard R + Marion L Silkey		11						Re	Re	L	67 / 75			67 / 75		22 / 25						22 / 25		
12	Louis E + Helen E. Elliott		12						Re	Re	L	67 / 75			67 / 75		22 / 25						22 / 25		
13	Dennis R + Nancy J Johnson	Outlot	11						Re	Re	L	67 / 75			67 / 75		22 / 25						22 / 25		
14																									
15																									
16																									
17																									
18																									
19																									
20																									
												584	945		1530		510						510		
												871	1328		2199	49	483						632		

	Sold for Taxes	Valuations by School Districts as Equalized by Department of Taxation: District No. ___ Rate ___ Mills	District No. ___ Rate ___ Mills	District No. 118 Rate 22.5 Mills	District No. ___ Rate ___ Mills	District No. ___ Rate ___ Mills	District No. ___ Rate ___ Mills	Tax including State Homestead ___ Mills	State Tax on Non-Homestead 55.4 Mills	Special Taxes	Special Taxes	Total Taxes		Paid	When Paid (Month Day Year)	Number of Receipt	March Settlement 1963	June Settlement 1963	Penalty	November Settlement 1963	Penalty	Collections to First Monday in January 1964	Penalty	Delinquent on First Monday in January 1964	Total Delinquent Tax and Penalty	Remarks
		Dollars	Dollars	Dollars	Dollars	Dollars	Dollars	$ cts.	$ cts.	$ cts.	$ cts.	$ cts.					$ cts.	$ cts.	$ cts.	$ cts.	$ cts.	$ cts.	$ cts.	$ cts.	$ cts.	
1				83				1976	70			2046	1											20 46	$ 22 51	18 28
2				22				524	18			542	2											5 42	$ 5 96	
3				22				524	18			542	3											5 42	$ 5 96	"
4				202				4808	172			4980	4	PAID IN FULL	MAY 6 1963	5392		49 80								11508
5				22				524	18			542	5	PAID IN FULL	MAY 6 1963	5393		5 42								11507
6				22				524	18			542	6											5 42	$ 5 96	18250
7				22				524	18			542	7	PAID IN FULL	MAY 24 1963	11893		5 42								11519
8			H 135					3214				3214	8	PAID IN FULL	MAY 31 1963											Mortgage Exempt 11715
9			H 14					334				334	9	PAID IN FULL	MAY 31 1963	11220		3 34								
10				22				524	18			542	10	PAID IN FULL	MAR 14 1963	5971		5 42								11716
11				22				524	18			542	11	PAID IN FULL	MAY 20 1963	9508		5 42								
12				22				524	18			542	12	PAID IN FULL	MAY 1 1963	5191		5 42								11717
13				22				524	18			542	13	PAID IN FULL	MAY 6 1963	5393		5 42								11718
14													14													11507
15													15													
16													16													
17													17													
18													18													
19													19													
20													20													
			H 149																							
			483																							
			632					15048	404			15452						11780						36 12		

Assessment Roll and Tax List of Real Property in the Town of Shingobee

Form 3C—MILLER-DAVIS CO., MINNEAPOLIS

* Indicate Type of Property: R-Residential, C-Commercial, I-Industrial, U-Utility, F-Farm, L-Lakeshore, T-Timber, M-Mineral

	DESCRIPTION OF PROPERTY: IN WHOSE NAME ASSESSED	Sec. or Lot	Town or Block	Rng.	Number of Acres of Land (Acres / 100ths)	No. School District	Indicate Homestead Yes or No	Agricultural Homestead Yes or No	Indicate Type of Property*	TRUE AND FULL VALUATIONS: LAND Exclusive of Structures and Improvements	BUILDINGS and Other Structures	MACHINERY Permanently Attached to Real Estate	TOTAL True and Full Value	ASSESSED VALUATIONS: RURAL: Homestead Up to $4,000 20%	RURAL: Over $4,000 and Non-Homestead 33⅓%	ALL OTHER: Timber Land Class 3a 20%	ALL OTHER: Homestead Up to $4,000 25%	ALL OTHER: Over $4,000 and Non-Homestead 40%	ALL OTHER: MACHINERY Permanently Attached to Real Estate 33⅓%	ALL OTHER: Seasonal and Recreational Cabins 33⅓%	TOTAL ASSESSED VALUE	Total Assessed Value as Equalized by the Board of Review	FINAL EQUALIZED VALUE
										Dollars	Dollars	Dollars	Dollars	Dollars	Dollars	Dollars	Dollars	Dollars	Dollars	Dollars	Dollars	Dollars	Dollars
	Bar X Ranch SUBDIVISION																						
	Part of Lot 1 Sec. 8-140-26																						
	~~Jack Hayward + Mable + Thomas Knipes~~	N½ of 1				118	No	No	L	45			45								15		
	~~Jack Hayward, Mable + Thomas Knipe~~	S½ of 1								30			30								10		
2		2					No	No	L	45			45								15		11522
										30			30								10		
3	Edward H + Lucile G. Hodge	3					No	No	L	45			45								15		
										30			30								10		
4	Jack Hayward + Mable Knipe	4					No	No	L	45			45								15		
										30			30								10		
5	" " " " "	5					No	No	L	45			45								15		
										30			30								10		
6	" " " " "	6					No	No	L	45			45								15		
										30			30								10		
7	" " " " "	7					No	No	L	45			45								15		
										30			30								10		
8	" " " " "	8					No	No	L	45			45								15		
										30			30								10		
9	" " " " "	9					No	No	L	45			45								15		
										30			30								10		
10	" " " " "	10					No	No	L	45			45								15		
										30			30								10		
11	" " " " "	11					No	No	L	45			45								15		
										30			30								10		
12	" " " " "	12					No	No	L	45			45								15		
										30			30								10		
13	" " " " "	13					No	No	L	45			45								15		
										30			30								10		
14	" " " " "	14					No	No	L	45			45								15		
										30			30								10		
15	" " " " "	15					No	No	L	45			45								15		
										30			30								10		
16	" " " " "	16					No	No	L	45			45								15		
										30			30								10		
17	" " " " "	17					No	No	L	45			45								15		
										30			30								10		
18	" " " " "	18					No	No	L	45			45								15		
										30			30								10		
19	" " " " "	19					No	No	L	45			45								15		
										30			30								10		
20	" " " " "	20					No	No	L	45			45								15		
										30			30								10		
										600			600								200		
										900			900								300		

NA

	SOLD FOR TAXES	VALIDATIONS BY SCHOOL DISTRICTS AS EQUALIZED BY DEPARTMENT OF TAXATION: District No. Rate Mills	District No. Rate Mills	District No. 118 Rate 23.5 Mills	District No. Rate Mills	District No. Rate Mills	District No. Rate Mills	Tax Including State Homestead Mills	State Tax on Non-Homestead 5.54 Mills	SPECIAL TAXES	SPECIAL TAXES	TOTAL TAXES	PAID	WHEN PAID (Month Day Year)	Number of Receipt	March Settlement 1963	June Settlement 1963	Penalty	November Settlement 1963	Penalty	Collections to First Monday in January 1964	Penalty	Delinquent on First Monday in January 1964	Total Delinquent Tax and Penalty	REMARKS
		Dollars	Dollars	Dollars	Dollars	Dollars	Dollars	$ cts.	$ cts.	$ cts.	$ cts.	$ cts.				$ cts.	$ cts.	$ cts.	$ cts.	$ cts.	$ cts.	$ cts.	$ cts.	$ cts.	
1				15				358	12			370	PAID IN FULL	APR 9 1963	8247		370								
2				15				358	12			370	PAID IN FULL	APR 9 1963			370								
3				15				358	12			370	PAID IN FULL	FEB 1 1963	1401	3.70									
4				15				358	12			370	PAID IN FULL	APR 9 1963			370								
5				15				358	12			370	PAID IN FULL	APR 9 1963			370								11522
6				15				358	12			370	PAID IN FULL	APR 9 1963			370								
7				15				358	12			370	PAID IN FULL	APR 9 1963			370								
8				15				358	12			370	PAID IN FULL	APR 9 1963			370								
9				15				358	12			370	PAID IN FULL	APR 9 1963			370								
10				15				358	12			370	PAID IN FULL	APR 9 1963			370								
11				15				358	12			370	PAID IN FULL	APR 9 1963			370								
12				15				356	12			368	PAID IN FULL	APR 9 1963	8247		368								
13				15				356	12			368	PAID IN FULL	APR 9 1963			368								
14				15				356	14			370	PAID IN FULL	APR 9 1963			370								
15				15				356	14			370	PAID IN FULL	APR 9 1963			370								
16				15				356	14			370	PAID IN FULL	APR 9 1963			370								
17				15				356	14			370	PAID IN FULL	APR 9 1963			370								
18				15				356	14			370	PAID IN FULL	APR 9 1963			370								
19				15				356	14			370	PAID IN FULL	APR 9 1963			370								
20				15				356	14			370	PAID IN FULL	APR 9 1963			370								
				300				7142	254			7396				3.70	7026								

Assessment Roll and Tax List of Real Property in the Town of Thunder Lake, Cass County, Minnesota, for Taxes for the Year 1962.

Form 5C MILLER-DAVIS CO., MINNEAPOLIS.

* Indicate Type of Property: R-Residential, C-Commercial, I-Industrial, U-Utility, F-Farm, L-Lakeshore, T-Timber, M-Mineral.

	In Whose Name Assessed	Subdivision	Sec. or Lot	Town or Block	Rng.	Number of Acres of Land (Acres / 100ths)	No. School District	Indicate Homestead Yes or No	Apt. of Resd. Yes or No	* Indicate Type of Property	True and Full Valuations: Land Exclusive of Structures and Improvements	Buildings and Other Structures	Machinery Permanently Attached to Real Estate	Total True and Full Value	Assessed Valuations: Rural: Homestead Up to $4,000 20%	Rural: Over $4,000 and Non-Homestead 33⅓%	All Other: Timber Land Class 5e 20%	All Other: Homestead Up to $4,000 25%	All Other: Over $4,000 and Non-Homestead 40%	Machinery Permanently Attached to Real Estate 33⅓%	Seasonal and Recreational Cabins 33⅓%	Total Assessed Value	Total Assessed Value as Equalized by the Board of Review	Final Equalized Value
											Dollars	Dollars	Dollars	Dollars	Dollars	Dollars	Dollars	Dollars	Dollars	Dollars	Dollars	Dollars	Dollars	Dollars
1	Jack Hayward & Mabel & Thomas Knipe	Bar X Ranch	21				118	No	No	L	45			45	15							15		
2	" " " " "	"	22					No	No	L	30			30	10							10		
3	Raymond F. & Mabel M. Deters	"	23					No	No	L	45			45	15							15		
4	" " " " "	"	24					No	No	L	30			30	10							10		
5	Jack Hayward & Mabel & Thomas Knipe	"	25					No	No	L	45			45	15							15		
6	" " " " "	"	26					No	No	L	153			153	51							51		
7	Conway W. & Lois W. Schmitt	"	27					No	No	L	102			102	34							34		
8	Jack Hayward & Mabel & Thomas Knipe	"	28					No	No	L	67			67	22							22		
9	" " " " "	"	29					No	No	L	45			45	15							15		
10	" " " " "	"	30					No	No	L	30			30	10							10		
11																								
12																								
13																								
14																								
15	Sabine Northburn Acres (on page 76)																							
16																								
17																								
18																								
19																								
20																								
											422	300		722	244							244		
											647	450		1097	365							365		

NA

	Sold for Taxes	Valuations by School Districts as Equalized by Department of Taxation: District No. 118						Tax Including State Homestead	State Tax on Non-Homestead	Special Taxes	Special Taxes	Total Taxes	Paid	When Paid	Number of Receipt	March Settlement 1963	June Settlement 1963	Penalty	November Settlement 1963	Penalty	Collections to First Monday in January 1964	Penalty	Delinquent on First Monday in January 1964	Total Delinquent Tax and Penalty	Remarks
		Dollars	Dollars	Dollars	Dollars	Dollars	Dollars	$ cts.	$ cts.	$ cts.	$ cts.	$ cts.		Month Day Year		$ cts.	$ cts.	$ cts.	$ cts.	$ cts.	$ cts.	$ cts.	$ cts.	$ cts.	
1			15					358	12			370	PAID IN FULL	[illegible]	8247		370								11522
2			15					358	12			370	PAID IN FULL	[illegible]			370								"
3			15					358	12			370	PAID IN FULL	APR 29 1963			370								"
4			15					358	12			370	PAID IN FULL	APR 29 1963			370								"
5			51					1214	44			1258	PAID IN FULL	JUN 24 1963	[illegible]				1258						
6			22					524	18			542	PAID IN FULL	JUN 24 1963					542						Northburn 11513
7			180					4284	154			4438	1ST HALF PAID	OCT 8 1963	12135				2219						"
													2ND HALF PAID	OCT 8 1963	15184				2219						"
8			22					524	18			542	PAID IN FULL	APR 29 1963			542								Northburn 11524
9			15					356	12			368	PAID IN FULL	APR 29 1963	8247		368								11522
10			15					356	12			368	PAID IN FULL	APR 29 1963			368								"
11																									
12																									
13																									
14																									
15																									
16																									
17																									
18																									
19																									
20																									
			365					8690	306			8996					2758		6238						

Assessment Roll and Tax List of Real Property in the Town of Thunder Lake, Cass County, Minnesota, for Taxes for the Year 1962.

Form 5 Cath. Ellerbe & Co., Minneapolis.

* Indicate Type of Property: R-Residential, C-Commercial, I-Industrial, U-Utility, F-Farm, L-Lakeshore, T-Timber, M-Mineral

	In Whose Name Assessed	Description of Property: Subdivision	Sec. or Lot	Town or Block	Rng.	Number of Acres of Land: Acres	100ths	No. School District	Indicate Assessed Yes or No	Agrt. Assessed Yes or No	Indicate Type of Property	True and Full Valuations: Land Exclusive of Structures and Improvements	Buildings and Other Structures	Machinery Permanently Attached to Real Estate	Total True and Full Value	Assessed Valuations: Homestead Up to $4,000 20%	Rural: Over $4,000 Homestead 33⅓%	All Other: Timber Land Class 5a 20%	Homestead Up to $4,000 20%	Over $4,000 and Non-Homestead 40%	Machinery Permanently Attached to Real Estate 33⅓%	Seasonal and Recreational Cabins 33⅓%	Total Assessed Value	Total Assessed Value as Equalized by the Board of Review	Final Equalized Value
												Dollars	Dollars	Dollars	Dollars	Dollars	Dollars	Dollars	Dollars	Dollars	Dollars	Dollars	Dollars	Dollars	Dollars
1																									
2																									
3																									
4																									
5																									
6																									
7																									
8																									
9																									
10		Grand Totals				6320	162					78435	122942	207377		12516	24007					19342	61075		
11													128195	207128		12561	28707						60623		
																	28794						60924		
12												78380	189097	287477		16535	39794					28465	84794		
13																									
14																									
15																									
16																									
17																									
18																									
19																									
20																									

	Sold for Taxes	Valuations by School Districts as Equalized by Department of Taxation: District No. / Rate ___ Mills	District No. / Rate ___ Mills	District No. / Rate ___ Mills	District No. / Rate ___ Mills	District No. / Rate ___ Mills	District No. / Rate ___ Mills	Tax Including State Homestead ___ Mills	State Tax on Non-Homestead ___ Mills	Special Taxes	Special Taxes	Total Taxes	Paid	When Paid	Number of Receipt	March Settlement 1963	June Settlement 1963	Penalty	November Settlement 1963	Penalty	Collections to First Monday in January 1964	Penalty	Delinquent on First Monday in January 1964	Total Delinquent Tax and Penalty	Remarks
		Dollars	Dollars	Dollars	Dollars	Dollars	Dollars	$ cts.	$ cts.	$ cts.	$ cts.	$ cts.		Month Day Year		$ cts.	$ cts.	$ cts.	$ cts.	$ cts.	$ cts.	$ cts.	$ cts.	$ cts.	
1																									
2																									
3																									
4																									
5																									
6																									
7																									
8																									
9																									
10																									
11																									
12									58226																
13							a. 11746.83																		
14							na. 7056.44																		
15							18803.74					19385.50													
16																									
17																									
18																									
19																									
20	Grand Total																								
		43376	48159	16535																					
		4677	2148	68259																					
		55147	29647	84794																					

Assessment Roll and Tax List of Real Property in the ..... of ....., Cass County, Minnesota, for Taxes for the Year 1962.

Form 5C · MILLER-DAVIS CO., MINNEAPOLIS

* Indicate Type of Property: R-Residential, C-Commercial, I-Industrial, U-Utility, F-Farm, L-Lakeshore, T-Timber, M-Mineral

	IN WHOSE NAME ASSESSED	DESCRIPTION OF PROPERTY: SUBDIVISION	Sec. or Lot	Town or Block	Rng.	Number of Acres of Land: Acres	Number of Acres of Land: 100ths	No. School District	Indicate Homestead Yes or No	Agri. or Seas. Herv. Yes or No	* Indicate Type of Prop.	TRUE AND FULL VALUATIONS: LAND Exclusive of Structures and Improvements	BUILDINGS and Other Structures	MACHINERY Permanently Attached to Real Estate	TOTAL True and Full Value	ASSESSED VALUATIONS: RURAL: Homestead Up to $4,000 20%	RURAL: Over $4,000 and Non-Homestead 33⅓%	ALL OTHER: Timber Land Class 3a 20%	ALL OTHER: Homestead Up to $4,000 25%	ALL OTHER: Over $4,000 and Non-Homestead 40%	ALL OTHER: MACHINERY Permanently Attached to Real Estate 33⅓%	ALL OTHER: Seasonal and Recreational Cabins 33⅓%	TOTAL ASSESSED VALUE	Total Assessed Value as Equalized by the Board of Review	FINAL EQUALIZED VALUE
												Dollars	Dollars	Dollars	Dollars	Dollars	Dollars	Dollars	Dollars	Dollars	Dollars	Dollars	Dollars	Dollars	Dollars
	Goldblatt in Crooked L.)	Subdivision of Lot 1 & 2, Sec 3, T140, R29																							
	Gilbert & Louise C. Lahr	Lot																							
1.			1																						
2			2																						
3		Less Sly part	3																						
4		"	4																						
5		"	5																						
6			6																						
7			7																						
8			8																						
9			9																						
10			10																						
11	Robert H. Quesinger		11																						
12	Gilbert & Louise C. Lahr	"	12																						
13	Lowell E. & Collins H. Lahr	"	13																						
14	James D. & Diane E. Sharp		14																						
15	Gilbert & Louise C. Lahr		15																						
16			16																						
17			17																						
18			18																						
19			19																						
20			20																						

	SOLD FOR TAXES	VALUATIONS BY SCHOOL DISTRICTS AS EQUALIZED BY DEPARTMENT OF TAXATION: District No. ___ Rate ___ Mills	District No. ___ Rate ___ Mills	District No. ___ Rate ___ Mills	District No. ___ Rate ___ Mills	District No. ___ Rate ___ Mills	District No. ___ Rate ___ Mills	Tax Including State Homestead ___ Mills	State Tax on Non-Homestead ___ Mills	SPECIAL TAXES	SPECIAL TAXES	TOTAL TAXES		PAID	WHEN PAID	Number of Receipt	March Settlement 1963	June Settlement 1963	Penalty	November Settlement 1963	Penalty	Collections to First Monday in January 1964	Penalty	Delinquent on First Monday in January 1964	Total Delinquent Tax and Penalty	REMARKS
		Dollars	Dollars	Dollars	Dollars	Dollars	Dollars	$ cts.	$ cts.	$ cts.	$ cts.	$ cts.			Month Day Year		$ cts.	$ cts.	$ cts.	$ cts.	$ cts.	$ cts.	$ cts.	$ cts.	$ cts.	
1																										
2														2												
3														3												
4														4												
5														5												
6														6												
7														7												
8														8												
9														9												
10														10												
11														11												
12														12												
13														13												
14														14												
15														15												
16														16												
17														17												
18														18												
19														19												
20														20												

Assessment Roll and Tax List of Real Property in the _____ of _____ Cass County, Minnesota, for Taxes for the Year 1962.

Form 3C MILLER-DAVIS CO., MINNEAPOLIS

* Indicate Type of Property: R-Residential, C-Commercial, I-Industrial, U-Utility, F-Farm, L-Lakeshore, T-Timber, M-Mineral

	IN WHOSE NAME ASSESSED	DESCRIPTION OF PROPERTY: Subdivision	Sec. or Lot	Town or Block	Rng.	Number of Acres of Land: Acres	Number of Acres of Land: 100ths	No. School District	Individually Homestead Yes or No	Agricultural Homestead Yes or No	* Individual Type of Property	TRUE AND FULL VALUATIONS: LAND Exclusive of Structures and Improvements	BUILDINGS and Other Structures	MACHINERY Permanently Attached to Real Estate	TOTAL True and Full Value	ASSESSED VALUATIONS: RURAL: Homestead Up to $4,000 20%	RURAL: Over $4,000 and Non-Homestead 33⅓%	ALL OTHER: Timber Class 2a 20%	ALL OTHER: Homestead Up to $4,000 25%	ALL OTHER: Over $4,000 and Non-Homestead 40%	ALL OTHER: MACHINERY Permanently Attached to Real Estate 33⅓%	ALL OTHER: Seasonal and Recreational Cabins 33⅓%	TOTAL ASSESSED VALUE	Total Assessed Value as Equalized by the Board of Review	FINAL EQUALIZED VALUE
												Dollars	Dollars	Dollars	Dollars	Dollars	Dollars	Dollars	Dollars	Dollars	Dollars	Dollars	Dollars	Dollars	Dollars
1	Gilbert & Lowe S.D.		26																						
2			23																						
3			24																						
4			25																						
5			26																						
6																									
7																									
8																									
9																									
10																									
11																									
12																									
13																									
14																									
15																									
16																									
17																									
18																									
19																									
20																									

	SOLD FOR TAXES	VALUATIONS BY SCHOOL DISTRICTS AS EQUALIZED BY DEPARTMENT OF TAXATION: District No. ____ Rate ____ ____ Mills	District No. ____ Rate ____ ____ Mills	District No. ____ Rate ____ ____ Mills	District No. ____ Rate ____ ____ Mills	District No. ____ Rate ____ ____ Mills	District No. ____ Rate ____ ____ Mills	Tax including State Homestead ____ Mills	State Tax on Non-Homestead ____ Mills	SPECIAL TAXES	SPECIAL TAXES	TOTAL TAXES	PAID	WHEN PAID	Number of Receipt	March Settlement 1963	June Settlement 1963	Penalty	November Settlement 1963	Penalty	Collections to First Monday in January 1964	Penalty	Delinquent on First Monday in January 1964	Total Delinquent Tax and Penalty	REMARKS
		Dollars	Dollars	Dollars	Dollars	Dollars	Dollars	$ cts.	$ cts.	$ cts.	$ cts.	$ cts.		Month Day Year		$ cts.	$ cts.	$ cts.	$ cts.	$ cts.	$ cts.	$ cts.	$ cts.	$ cts.	
1													1												
2													2												
3													3												
4													4												
5													5												
6													6												
7													7												
8													8												
9													9												
10													10												
11													11												
12													12												
13													13												
14													14												
15													15												
16													16												
17													17												
18													18												
19													19												
20													20												