Assessment & Tax List - 1961

Thunder Lake

INDEX TO SECTIONS

SECTION	PAGE
Sec. 1	
" 2	
" 3	
" 4	
" 5	
" 6	
" 7	
" 8	
" 9	
" 10	
" 11	
" 12	
" 13	
" 14	
" 15	
" 16	
" 17	
" 18	
" 19	
" 20	
" 21	
" 22	
" 23	
" 24	
" 25	
" 26	
" 27	
" 28	
" 29	
" 30	
" 31	
" 32	
" 33	
" 34	
" 35	
" 36	

For Convenience of Auditor in Showing Boundaries of School Districts

Township No. 140 *Range No.* 26 *Mer. P. M.*

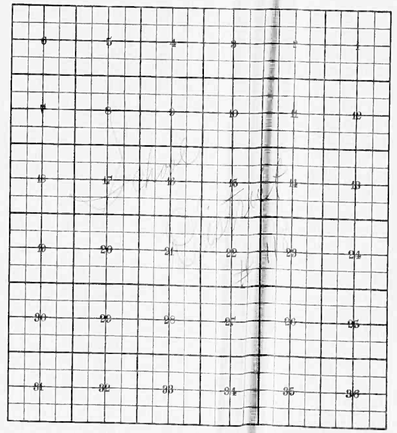

Returns Showing Grain Received in or Handled by Elevators, Warehouses and Mills in the ..... of ..... in the County of ..... for the Year Ending May 1, 1961.

NAMES OF OWNERS	ADDRESS	Bushels of Wheat	Bushels of Soy Beans	Bushels of Flax	Total No. of Bushels of Wheat, Soy Beans and Flax	★ Tax of ½ Mill per Bushel Dollars	Cts.	Bushels of Corn	Bushels of Barley	Bushels of Rye	Bushels of Oats	Bushels of Buckwheat	Bushels of all Other Grains	Total No. Bushels Corn, Barley, Rye, Oats, Buckwheat and all Other Grains	★ Tax of ½ Mill Per Bushel Dollars	Cts.	★ Total Tax Dollars	Cts.	REMARKS

Note ★ Assessors will not fill these Columns

REAL PROPERTY BECOMING SUBJECT TO TAXATION SINCE THE LAST PREVIOUS ASSESSMENT OR OMITTED FROM ASSESSMENT ROLLS THE PREVIOUS YEARS.

Assessment of Taxable Real Property in the _____ of _____, County of _____, Minn., for the Year 19___.

Form 355 (Revised 1955)

* Indicate Type of Property: R-Residential, C-Commercial, I-Industrial, U-Utility, F-Farm, L-Lakeshore, T-Timber, M-Mineral

	Name of Owner	School District	Description of Property: Subdivision	Sec. or Lot	Twp. or Block	Rng.	Number of Acres of Land: Acres	100ths	Indicates Agricultural Tax * Yes	Indicates Agricultural Tax * No	* Indicates Type of Property	By Whom Valued	True and Full Valuations: Land Exclusive of Structures and Improvements (Dollars)	Buildings and Other Structures (Dollars)	Machinery Permanently Attached to Real Estate (Dollars)	Total True and Full Value (Dollars)	Assessed Valuations: Rural: Homestead Up to $4,000 20% (Dollars)	Rural: Over $4,000 and Non-Homestead 33⅓% (Dollars)	All Other: Homestead Up to $4,000 25% (Dollars)	All Other: Over $4,000 Non-Homestead 40% (Dollars)	All Other: Machinery Permanently Attached to Real Estate 33⅓% (Dollars)	Total Assessed Value (Dollars)	Final Equalized Value (Dollars)
1												State County Local Bd. Assessor											
2												State County Local Bd. Assessor											
3												State County Local Bd. Assessor											
4												State County Local Bd. Assessor											
5												State County Local Bd. Assessor											
6												State County Local Bd. Assessor											
7												State County Local Bd. Assessor											
8												State County Local Bd. Assessor											

*Total No. of Acres*_____

Total Value as Equalized by } State

Total Value as Assessed by } County, Local Bd., Assessor

SUMMARY OF TAX COLLECTION

Original Levy	$ 17866.90	
Additions	$ 165.40	
		$ 18032.30
Abatements		$ 421.60
		$ 17610.70

COLLECTIONS

March Settlement	$ 2080.51	
June Settlement	$ 9439.51	
November Settlement	$ 4206.74	
January Settlement	$ 209.67	$ 15936.13
		$
Over Collected	$ 25.48	
Under Collected	$	
Delinquent	$ 1700.05	$ 1674.57
Total		$ 17610.70

Dodge Fall
Dock-Page
Page
Oak Lawn
Beach
Lot Bar Point
Part of P.

Assessment of T

Form 356 [illegible]

NAME OF OWNER

TABULAR SCHEDULE OF VALUATIONS,

LEVIED IN THE Town OF Thunder Lake

	VALUATION BY SCHOOL DISTRICTS				RATE OF STATE TAXES	RATE OF COUNTY TAXES						RATE OF TOWN TAXES									RATE OF
School District No.	Agricultural Lands	Non-Agricultural Lands	Personal Property	Total Value of all Property except Money and Credits	Total Rate of State Tax	Rev.	R. & B.	Welfare	Bonds and Int.	Total Rate of County Tax	Rev.	R. & B.	State Loan							Total Rate of Town Tax	Local
	Dollars	Dollars	Dollars	Dollars	Mills	Mills	Mills	Mills	Mills	Mills	Mills	Mills	Mills	Mills	Mills	Mills	Mills	Mills	Mills	Mills	1 Mill Mills
118	38,939	20,508 a	1265 na 7189	67,901	H. 6.39	36.80	20.57.3			10.89 5.67 134.97	5.16	13.26								18.42	25. 44.5
								Co. Nurse		1.09											50. 44.5
					N.H. 9.12			C.H. Bldg		2.											
					15.51			Agriculture		.5											
								Civil Defense		.66											
Assessed Value	Rural	All Other	Personal Property	Total																	
Homestead	13,072			13,072																	
Non-Homestead	46,375		8454	54,829																	
Total	59,447		8454	67,901																	
		a-2	4727																		
		Other	3727																		
			8454																		

P.O. excluding State Rate

RATES AND TAXES

COUNTY OF CASS, STATE OF MINNESOTA

SCHOOL TAXES			TAXES LEVIED												
			LOCAL 1 MILL AND SPECIAL SCHOOL TAXES BY DISTRICTS									ALL OTHER TAXES			
	Total Rate of Sch'l Tax	Total Rate of all Taxes	Local 1 Mill	Special	State Loan	Def.	C.O.	PERA	B.&I.	Total School Taxes		FUNDS	Rate	Amounts	
	Mills	Mills													
	86.87	246.46		1005.10		17890	20021	39027	20785	349251		State —Non-Homestead,		457.11	
	111.87	271.65		1384.85		12325	13793	19497	1413	3088.46		State —Homestead,		405.57	
				2389.95		302160	338.14	49024	35104	6540.97		County Revenue,		2502.83	
												County Road and Bridge,		1358.02	
												County Welfare,		3890.73	
												Bonds and Interest			
a		240.46										Collected Def.		739.44	
na		265.46										PERA		385.00	
												Town Revenue,		358.36	
												Town Road and Bridge,		900.37	
												Town State Loan,			
														1259.73	
												School Local 1 Mill,			
												School Special,		2389.95	
												School State Loan,			
												Deficiency		302160	
												Tuition			
												Transportation			
												C.O.		338.14	
												PERA		490.24	
												B.&I.		351.04	
														6590.97	
														17866.92	

Co. Nurse 740.1
C.H. Bldg 1358.0
Agriculture 33.95
Civil Defense 44.81
Co. Total: 9164.59

Total Taxes Real Estate N 5598.46
Pers. Prop. 3268.46
Total 17866.92

Total Levy, $17866.92

Total Number of Acres 704.445

State of Minnesota, } ss.
COUNTY OF CASS

I, G. C. Pettem, Auditor of said County and State aforesaid, do hereby certify that the foregoing is a true and correct Schedule, showing the valuation of all the taxable property, in the Town of Thunder Lake in said County, the several rates of Taxation and Totals of the several Tax Funds levied thereon for the year A. D. 196 2

Witness my hand and official seal, this 9 day of January A. D. 196 2

SEAL

G. C. Pettem
By Helen Pettem, Deputy
County Auditor

Assessment of T

Form 356—Revised—Price Company—Minneapolis

NAME OF OWNER

COLLECTIONS OF TAXES OF 1961, Town OF Shoepder Lake, CASS COUNTY, MINNESOTA

	FUNDS	MARCH SETTLEMENT 19 62	JUNE SETTLEMENT 19 62	NOV. SETTLEMENT 19 62	Amount Collected from Nov. 19 62 to First Monday in Jan. 19 63	REDUCTIONS		Total Reductions and Collected	BALANCE UNCOLLECTED	ADDITIONS		Total Uncollected to First Monday in January, 19
	State—Non-Homestead,	32.18	242.44	105.70	5.95							
	State—Homestead,	55.18	227.54	101.42	8.65							
	County Revenue,	287.69	1329.31	587.16	29.93							
	County Road and Bridge,	155.77	721.28	318.59	16.19							
	County Welfare,	446.29	2066.46	912.76	46.37							
	County Bond and Interest,	8.49	39.31	17.37	.88							
	C.H. Bldg	15.58	72.13	31.86	1.62							
	Agr. Inspn	3.89	18.03	7.96	.40							
	Cir. Ct.	5.14	23.80	10.51	.53							
	Town Revenue,	40.19	186.09	82.20	4.18							
	Town Road and Bridge	103.28	478.21	211.23	10.73							
	Town State Loan,											
1												
2												
3												
	School Local 1 Mill,											
	School Special,	346.58	1206.72	570.63	20.23							
	School State Loan,											
4	Deficiency	346.59	1604.84	708.86	36.02							
	Tuition C.O.	38.79	179.60	79.34	4.03							
	Transportation											
	PERA	56.24	260.38	115.01	5.84							
5	G.&J.	40.26	186.45	82.35	4.18							
	Wel. Def	84.82	392.74	173.47	8.82							
6	PERA	44.15	204.48	90.32	4.59							
7												
8		2080.51	9443.81	4206.74	209.07							

			LOCAL 1 MILL	SPECIAL	STATE LOAN	Deficiency	C.O.	PERA	G.&J.			TOTALS
MARCH SETTLEMENT	School District No.											
		118a		42.86		76.28	8.54	12.38	8.86			148.92
		118na		303.72		270.31	30.25	43.86	31.40			679.54
		Totals		346.58		346.59	38.79	56.24	40.26			828.46
JUNE SETTLEMENT	School District No.											
		118a		596.48		1061.73	118.82	172.26	123.35			2072.64
		118na		610.24		543.11	60.78	88.12	63.10			1365.35
		Totals		1206.72		1604.84	179.60	260.38	186.45			3437.99
NOVEMBER SETTLEMENT	School District No.											
		118na		344.79		306.86	34.35	49.78	35.65			771.43
		118a		225.84		402.00	44.99	65.23	46.70			784.76
		Totals		570.63		708.86	79.34	115.01	82.35			1556.19
NOVEMBER to JANUARY	School District No.											
		118a		20.23		36.02	4.03	5.84	4.18			70.30
		Totals		20.23		36.02	4.03	5.84	4.18			70.30
ADDITIONS	School District No.											
		Totals										
REDUCTIONS	School District No.											
		Totals										

Copied from Book-Page 87 Page 88 Section Oak Lawn Beach Section Bay Point Part of P.

Assessment Roll and Tax List of Real Property in the Town of Thunder Lake, Cass County, Minnesota, for Taxes for the Year 1961.

* Indicate Type of Property: R-Residential, C-Commercial, I-Industrial, U-Utility, F-Farm, L-Lakeshore, T-Timber, M-Mineral

Form 3C17—50M—2-61—PRATT PRINTING CO. MINNEAPOLIS

		DESCRIPTION OF PROPERTY							TRUE AND FULL VALUATIONS				ASSESSED VALUATIONS									
													RURAL				ALL OTHER					
IN WHOSE NAME ASSESSED		SUBDIVISION	Sec. or Lot	Twsp. or Block	Rng.	Number of Acres of Land	No. School District	Individually Homestead Yes or No	Agricultural Homestead Yes or No	* Indicate Type of Property	LAND Exclusive of Structures and Improvements	BUILDINGS and Other Structure	MACHINERY Permanently Attached to Real Estate	TOTAL True and Full Value	Homestead Up to $4,000 20%	Over $4,000 and Non-Homestead 33⅓%	Timber Land Class 3a 20%	Homestead Up to $4,000 25%	Over $4,000 and Non-Homestead 40%	MACHINERY Permanently Attached to Real Estate 33⅓%	Seasonal and Recreational Cabins 33⅓%	TOTAL ASSESSED VALUE	Total Assessed Value as Equalized by the Board of Review	FINAL EQUALIZED VALUE
						Acres 100ths					Dollars	Dollars	Dollars	Dollars	Dollars	Dollars	Dollars	Dollars	Dollars	Dollars	Dollars	Dollars	Dollars	Dollars
State of Minnesota	1	GOVT LOT 1	1	140	26		113																	
State of Minnesota	2	GOVT LOT 2																						
State of Minnesota	3	S W ¼ of N E ¼																						
State of Minnesota	4	S E ¼ of N E ¼																						
	5																							
State of Minnesota	6	GOVT LOT 3																						
State of Minnesota	7	GOVT LOT 4																						
Chester & Helen Grave	8	S W ¼ of N W ¼				40		Yes	Yes	7														
" " "	9	W½ of S E ¼ of N W ¼				20		Yes	"	"														
State of Minnesota	10	E½ of S E ¼ of N W ¼																						
Chester & Helen Grave	11	N E ¼ of S W ¼				40		Yes	Yes	7														
" " "	12	N W ¼ of S W ¼				40		Yes	"	"														
State of Minnesota	13	S W ¼ of S W ¼																						
State of Minnesota	14	S E ¼ of S W ¼																						
	15																							
State of Minnesota	16	N E ¼ of S E ¼																						
State of Minnesota	17	N W ¼ of S E ¼																						
State of Minnesota	18	S W ¼ of S E ¼																						
State of Minnesota	19	S E ¼ of S E ¼																						
	20																							
						140																		

	SOLD FOR TAXES	VALUATIONS BY SCHOOL DISTRICTS AS EQUALIZED BY DEPARTMENT OF TAXATION						Tax Including State Homestead	State Tax on Non-Homestead	SPECIAL TAXES	SPECIAL TAXES	TOTAL TAXES	PAID	WHEN PAID	Number of Receipt	March Settlement 1962	June Settlement 1962	Penalty	November Settlement 1962	Penalty	Collections to First Monday in January 1963	Penalty	Delinquent on First Monday in January 1963	Total Delinquent Tax and Penalty	REMARKS
		Year 1961	District No. ..... Rate ..... Mills	District No. ..... Rate ..... Mills	District No. ..... Rate ..... Mills	District No. ..... Rate ..... Mills	District No. ..... Rate ..... Mills							Month Day Year											
		Dollars	Dollars	Dollars	Dollars	Dollars	Dollars	$ cts.	$ cts.	$ cts.	$ cts.	$ cts.				$ cts.	$ cts.	$ cts.	$ cts.	$ cts.	$ cts.	$ cts.	$ cts.	$ cts.	
1																									
2																									
3																									
4																									
5																									
6																									
7	H	178						4390				4390	2nd HALF PAID	OCT 2 8 1962											
													1st HALF PAID	MAY 3 1 1962	12477		21.95		21.95					a2226	
8	H	32						790				790	2nd HALF PAID	OCT 2 8 1962	17712										12619
													1st HALF PAID	MAY 3 1 1962			3.95		3.95						
9																									
10																									
11	H	16						394				394	2nd HALF PAID	OCT 2 8 1962											
													1st HALF PAID	MAY 3 1 1962	12477		1.97		1.97					a2226	
12	H	24						592				592	2nd HALF PAID	OCT 2 8 1962	17712										12619
													1st HALF PAID	MAY 3 1 1962			2.96		2.96						
13																									
14																									
15																									
16																									
17																									
18																									
19																									
20																									
		H250						6166				6166					30.83		30.83						

Assessment Roll and Tax List of Real Property in the Town of Thunder Lake, Cass County, Minnesota, for Taxes for the Year 1961.

Form 3-13 "MILLER-DAVIS" CO., MINNEAPOLIS

* Indicate Type of Property: R-Residential, C-Commercial, I-Industrial, U-Utility, F-Farm, L-Lakeshore, T-Timber, M-Mineral

	IN WHOSE NAME ASSESSED	DESCRIPTION OF PROPERTY: SUBDIVISION	Sec. or Lot	Town or Block	Rge.	Number of Acres of Land (Acres / 100ths)	No. School District	Indicate Homestead Yes or No	Agri. Classification Yes or No	Indicate Type of Property	TRUE AND FULL VALUATIONS: LAND Exclusive of Structures and Improvements (Dollars)	BUILDINGS and Other Structures (Dollars)	MACHINERY Permanently Attached to Real Estate (Dollars)	TOTAL True and Full Value (Dollars)	ASSESSED VALUATIONS: RURAL: Homestead Up to $1,000 20% (Dollars)	RURAL: Over $1,000 and Non-Homestead 33⅓% (Dollars)	ALL OTHER: Timber Land Class 3a 20% (Dollars)	ALL OTHER: Homestead Up to $1,000 25% (Dollars)	ALL OTHER: Over $1,000 and Non-Homestead 40% (Dollars)	ALL OTHER: Machinery Permanently Attached to Real Estate 33⅓% (Dollars)	ALL OTHER: Seasonal and Recreational Cabins 33⅓% (Dollars)	TOTAL ASSESSED VALUE (Dollars)	Total Assessed Value as Equalized by the Board of Review (Dollars)	FINAL EQUALIZED VALUE (Dollars)
1	State of Minnesota	GOVT LOT 1	2	140	26		113																	
2	State of Minnesota	GOVT LOT 2																						
3	State of Minnesota	SW¼NE¼																						
4	State of Minnesota	SE¼NE¼																						
5	James P. & Oscar E. Pulkabek	S. 330' of GOVT LOT 5				4.50		NO	YES	T														
6	State of Minnesota	GOVT LOT 3																						
7	Raymond Brandes	E. 100' of W. 400' of NE¼ of SW¼				1		NO	YES	T														
8	Oscar & James P. Pulkabek	500' X 60' of GOVT LOT 5				.95		NO	"	R		Lowlands, etc.												
9	William R. & Martha L. Ostquist	GOVT LOT 4				39.93		YES	"	T											120			
10	" " "	GOVT LOT 5 LESS S. 330' of E. 500'				29.25		NO	YES	NC														
11	Robert J. Jr. & Myrtle G. & Robert J. Klein Jr.	NE¼ of SW¼ LESS E. 100' of W. 400' of N. 200'				.91		NO	YES	T														
12	Geo. V. & Harriet J. Ebner	SW¼ of SW¼ LESS S. 145'				.95		NO	"	R														
13	Rud Haas	SW¼ of SW¼ LESS S. 178' of W. 268' LESS E. 150' of				32.46		YES	"	"														
14	Clarence M. Booth	SE¼ of SW¼				.40		YES	"	"														
15	Melvin L. & Marie E. Roby	E. 130' of S½ of NE¼ of SW¼				4.54		NO	"	"														
16	State of Minnesota	NW¼ of SE¼																						
17	State of Minnesota	NW¼ of SE¼																						
18	Robert K. & Celeste A. O'Brien	SW¼ of SE¼ LESS 500.0						NO	YES	R														
19	" " "	SE¼ of SE¼				.40		NO	"	T														
20	Nellie R. & Floyd Swartz	W. 300' of NE¼ of SW¼						YES	NO	R		Condemned by T.S.									68			
	(CONT ON NEXT PAGE)					266.43																		

	SOLD FOR TAXES	VALUATIONS BY SCHOOL DISTRICTS AS EQUALIZED BY DEPARTMENT OF TAXATION: District No. 65 Rate 24.00 Mills (Dollars)	District No. 118 Rate 23.00 Mills (Dollars)	District No. ... Rate ... Mills (Dollars)	District No. ... Rate ... Mills (Dollars)	District No. ... Rate ... Mills (Dollars)	Tax Including State Homestead ... Mills ($ cts.)	State Tax on Non-Homestead 9.20 Mills ($ cts.)	SPECIAL TAXES ($ cts.)	SPECIAL TAXES ($ cts.)	TOTAL TAXES ($ cts.)		PAID	WHEN PAID (Month Day Year)	Number of Receipt	March Settlement 1962 ($ cts.)	June Settlement 1962 ($ cts.)	Penalty ($ cts.)	November Settlement 1962 ($ cts.)	Penalty ($ cts.)	Collections to First Monday in January 1963 ($ cts.)	Penalty ($ cts.)	Delinquent on First Monday in January 1963 ($ cts.)	Total Delinquent Tax and Penalty ($ cts.)	REMARKS
1												1												
2												2												
3												3												
4												4												
5		15					370	14			384	5	PAID IN FULL MAY 2 1962	12364		3.84								11721
6												6												
7		10					246	10			256	7	PAID IN FULL JUN 2 1 1962	12973				2.56						
8		120					2960	110			3070	8	PAID IN FULL MAY 2 8 1962	12364		30.70								11923
9		40		#2361			986				986	9	2nd Half Paid OCT 3 1 1962 / 1st Half Paid MAY 3 1 1962	20796		56.64		56.64						11921
10				140			10214	128			10342	10	2nd Half Paid OCT 3 1 1962 / 1st Half Paid MAY 3 1 1962	14845										22308 / 10.039
11		84					2072	76			2148	11	PAID IN FULL MAY 8 1962	8659		21.48								12639
12		142					3502	130			3632	12										36.32	39.95	18168
13		#132					3256				3256	13	PAID IN FULL MAY 2 4 1962	10273		32.56								12924
14		#178					4390				4390	14	PAID IN FULL MAY 9 1962	8677		43.90								11526
15		102					2516	94			2610	15										26.10	28.71	11920
16												16												
17												17												
18		200					4934	182			5116	18	PAID IN FULL MAY 3 _ 1962	14876		61.38								
19		40					986	36			1022	19	PAID IN FULL MAY 3 1 1962											
20				#68			1848				1848	20	PAID IN FULL MAY 3 _ 1962	14565		18.48								
		#355		#304 =	#424		12062																	12062
		713		140	843		26218	780			39060					268.78		59.20				62.42		
		1068		444 =	1507		38280																	

Assessment Roll and Tax List of Real Property in the Farm of Thunder Lake, Cass County, Minnesota, for Taxes for the Year 1961.

FORM 2067-ROLLER DAVIS CO. MINNEAPOLIS

* Indicate Type of Property: R-Residential, C-Commercial, I-Industrial, U-Utility, F-Farm, L-Lakeshore, T-Timber, M-Mineral

	IN WHOSE NAME ASSESSED	DESCRIPTION OF PROPERTY: SUBDIVISION	Sec. or Lot	Twp. or Block	Rng.	Number of Acres of Land: Acres	100ths	No. School District	Individual Homestead Yes or No	Agricultural Homestead Yes or No	Individual Type of Property	TRUE AND FULL VALUATIONS: LAND Exclusive of Structures and Improvements	BUILDINGS and Other Structures	MACHINERY Permanently Attached to Real Estate	TOTAL True and Full Value	ASSESSED VALUATIONS: RURAL: Homestead Up to $4,000 20%	Over $4,000 and Non-Homestead 33⅓%	ALL OTHER: Timber Land Class 3a 20%	Homestead Up to $4,000 25%	Over $4,000 and Non-Homestead 40%	MACHINERY Permanently Attached to Real Estate 33⅓%	Seasonal and Recreational Cabins 33⅓%	TOTAL ASSESSED VALUE	Total Assessed Value as Equalized by the Board of Review	FINAL EQUALIZED VALUE
												Dollars	Dollars	Dollars	Dollars	Dollars	Dollars	Dollars	Dollars	Dollars	Dollars	Dollars	Dollars	Dollars	Dollars
1	Kenneth + Lowell Anderson	ABOUT 5 ACS OF NW¼ OF SW¼	2			140	66	5	118	NO	Yes	R													
2	Lettfried + Martha Lifjert	S. 178' OF W 268' OF SW¼ OF SW¼				2				Yes	"	"													
3		SW¼ OF NE¼																							
4		SE¼ OF NE¼																							
5	Robert J. + Ina Pryatt Etc + Robert J. Harris Jr	W. 16½ OF SW¼ OF SE¼								NO	NO	R													
6		NE¼ OF NW¼																							
7		NW¼ OF NW¼																							
8		SW¼ OF NW¼																							
9		SE¼ OF NW¼																							
10																									
11		NE¼ OF SW¼																							
12		NW¼ OF SW¼																							
13		SW¼ OF SW¼																							
14		SE¼ OF SW¼																							
15																									
16		NE¼ OF SE¼																							
17		NW¼ OF SE¼																							
18		SW¼ OF SE¼																							
19		SE¼ OF SE¼																							
20																									
						7																			

	SOLD FOR TAXES	VALUATIONS BY SCHOOL DISTRICTS AS EQUALIZED BY DEPARTMENT OF TAXATION: District No. 114 Rate 6.5 Mills	District No. 118 Rate 5.5 Mills	District No. Rate Mills	District No. Rate Mills	District No. Rate Mills	Tax Including State Homestead Mills	State Tax on Non-Homestead 9.12 Mills	SPECIAL TAXES	SPECIAL TAXES	TOTAL TAXES
		Dollars	Dollars	Dollars	Dollars	Dollars	$ cts.	$ cts.	$ cts.	$ cts.	$ cts.
1		126					2614	96			2710
2		470					1726				1726
3											
4											
5				8			218	08			226
6											
7											
8											
9											
10											
11											
12											
13											
14											
15											
16											
17											
18											
19											
20											
		470	—	470			218				
		126		8			4340	104			4662
		176		8			4558				

	PAID	WHEN PAID: Month Day Year	Number of Receipt	March Settlement 1962	June Settlement 1962	Penalty	November Settlement 1962	Penalty	Collections to First Monday in January 1963	Penalty	Delinquent on First Monday in January 1963	Total Delinquent Tax and Penalty	REMARKS
				$ cts.	$ cts.	$ cts.	$ cts.	$ cts.	$ cts.	$ cts.	$ cts.	$ cts.	
1	PAID IN FULL	MAY 31 1962	14895		2710								11927
2	PAID IN FULL	MAY 28 1962	12371		17126								11825
3													
4													
5	PAID IN FULL	MAY 9 1962	8659		226								12039
6													
7													
8													
9													
10													
11													
12													
13													
14													
15													
16													
17													
18													
19													
20													
					4662								

Assessment Roll and Tax List of Real Property in the Town of Thunder Lake, Cass County, Minnesota, for Taxes for the Year 1961.

Form 60D WILLIAMSON CO., MINNEAPOLIS

* Indicate Type of Property: R-Residential, C-Commercial, I-Industrial, U-Utility, F-Farm, L-Lakeshore, T-Timber, M-Mineral

	IN WHOSE NAME ASSESSED	DESCRIPTION OF PROPERTY: SUBDIVISION	Sec. or Lot	Town. or Block	Rng.	Number of Acres of Land (Acres / 100ths)	No. School District	Indicate Farm Acreage Yes or No	Agri. Bldgs. Yes or No	Indicate Type of Property	THEO. AND FULL VALUATIONS: LAND Exclusive of Structures and Improvements	BUILDINGS and Other Structures	MACHINERY Permanently Attached to Real Estate	TOTAL Tree and Full Value	ASSESSED VALUATIONS: RURAL: Homestead Up to $4,000 20%	RURAL: Over $4,000 and Non-Homestead 33⅓%	ALL OTHER: Timber Land Class 3a 20%	ALL OTHER: Homestead Up to $4,000 25%	ALL OTHER: Over $4,000 and Non-Homestead 40%	ALL OTHER: MACHINERY Permanently Attached to Real Estate 33⅓%	ALL OTHER: Seasonal and Recreational Cabins 33⅓%	TOTAL ASSESSED VALUE	Total Assessed Value as Equalized by the Board of Review	FINAL EQUALIZED VALUE
						Acres					Dollars	Dollars	Dollars	Dollars	Dollars	Dollars	Dollars	Dollars	Dollars	Dollars	Dollars	Dollars	Dollars	Dollars
1	Rolland L. + Demiantha Ringer	All of Gov't Lot 2, S. of Trunk Hy. #6 & also the W. 200' of E. 300' of that part of Lot 2 lying between Big Rice Lake & a line if extended W. from SW cor. of Lot 9, Cooley Trail Duck Pass	S	140	26	1 87	118	Yes	Yes	F														
2		GOV'T LOT 1																						
3	John + Louise Kabur	Approx. E. 100' of that part of Lot 2 lying betw. S.R. #63 & Big Rice Lake & adjacent to Lot 9 of "C. T. D. Pass".				35 25		No	Yes	T														
4	~~Frank Olson & Nicky T. O. Helgeson~~					33		No	"	L														
5	~~Raymond L. + Hellen Stendahl~~		6			32 22		Yes	"	R														
	State of Minnesota		7			~~GOV'T LOT 4~~																		
6	~~State of Minnesota~~		8			S W S W N W																		
7	~~State of Minnesota~~		9			S E S W N W																		
8	~~State of Minnesota~~		10			S W 1/4 of N E 1/4																		
9	State of Minnesota		11			N E N W S W																		
10	~~State of Minnesota~~		12			N W N W S W																		
11	~~State of Minnesota~~		13			S W N W S W																		
12	~~State of Minnesota~~		14			S E N W S W																		
13	~~Garfield A. + Nellie F. Murphy~~	W. 400' of E. 700' of that part of Lot 2 lying betw. Big Rice Lake & a line if extended W. from SW cor. of Lot 9, "Cooley Trail Duck Pass."				2		No	Yes	C														
14	State of Minnesota		16			N E N W S W																		
15	~~State of Minnesota~~		17			N W N W S W																		
16	State of Minnesota		18			S W N W S W																		
17	Charles W. + Alice D. Church	N 1/2 of N W N W S W	19			20		No	Yes	L		120 added by T.C.										251		
18	Clifford H. + Haydee C. Thomas	S 1/2 of S E 1/4 of S E 1/4	20			20		No	"	"														
						1 V 167																		

Cass County, Minnesota, for Taxes for the Year 1961.

	SOLD FOR TAXES	VALUATIONS BY SCHOOL DISTRICTS AS EQUALIZED BY DEPARTMENT OF TAXATION: District No. / Rate / Mills	District No. / Rate / Mills	District No. / Rate / Mills	District No. / Rate / Mills	Tax including State (Homestead) Mills	State Tax on Non-Homestead 9.1 Mills	SPECIAL TAXES	TOTAL TAXES	PAID	WHEN PAID (Month Day Year)	Number of Receipt	March Settlement 1962	June Settlement 1962	Penalty	November Settlement 1962	Penalty	Collections to First Monday in January 1963	Penalty	Delinquent on First Monday in January 1963	Total Delinquent Tax and Penalty	REMARKS
		Dollars	Dollars	Dollars	Dollars	$ cts.	$ cts.	$ cts.	$ cts.				$ cts.	$ cts.	$ cts.	$ cts.	$ cts.	$ cts.	$ cts.	$ cts.	$ cts.	
1	# 97					23 92			23 92	PAID IN FULL	MAY 9 1962	8648		23 92								12005
2																						
3																						
4	98					24 18	90		25 08	PAID IN FULL	MAY 31 1962	14152		25 08								11929
5	34					8 38	32		8 70	PAID IN FULL	MAY 29 1962	13597		8 70								11827
6	# 108					26 64			26 64	PAID IN FULL	1962	13789				26 64	4 66					18184
7																						
8																						
9																						
10																						
11																						
12																						
13																						
14																						
15			# 100 / 48			40 20	37 / 44		40 67	Part Paid / Balance Paid	MAY 9 1962 / MAY 25 1962	8636 / 12232		20 67		20 00				2 00	12063
16																						
17																						
18																						
19	251					61 90	22 8		64 18	Partly Paid / PAID IN FULL	Oct 12 1962 / JUN 20 1962	13794 / 13794				64 18	3 56				18167
20	50					12 34	46		12 80	1st Half Paid / 2nd Half Paid	MAY 31 1962 / OCT 31 1962	14872 / 20799		6 40		6 40						
	4205		# 100 = 4305			40 20																
	433		48 = 481			15 36	4 40		201 96					84 74		117 22						
	632		148 = 780			197 96																

Form 6(L) - MILLER-DAVIS CO./MINNEAPOLIS

Assessment Roll and Tax List of Real Property in the Town of Thunder Lake, Cass County, Minnesota, for Taxes for the Year 1961.

* Indicate Type of Property: R-Residential, C-Commercial, I-Industrial, U-Utility, F-Farm, L-Lakeshore, T-Timber, M-Mineral

In Whose Name Assessed	Description of Property: Subdivision	Sec. or Lot	Town or Block	Number of Acres of Land: Acres	100ths	Sch. School District	Indicate Homestead Yes or No	Agri. or Seas. Recr. Yes or No	Indicate Type* of Property	True and Full Valuations: Land Exclusive of Structures and Improvements	Buildings and Other Structures	Machinery Permanently Attached to Real Estate	Total True and Full Value	Assessed Valuations: Rural: Homestead Up to $4,000 20%	Rural: Over $4,000 and Non-Homestead 33⅓%	All Other: Timber Land Class 3c 20%	All Other: Homestead Up to $4,000 25%	All Other: Over $4,000 and Non-Homestead 40%	All Other: Machinery Permanently Attached to Real Estate 33⅓%	All Other: Seasonal Recreational Cabins 33⅓%	Total Assessed Value	Total Assessed Value as Equalized by the Board of Review	Final Equalized Value	Remarks
				Acres	100ths					Dollars	Dollars	Dollars	Dollars	Dollars	Dollars	Dollars	Dollars	Dollars	Dollars	Dollars	Dollars	Dollars	Dollars	
Rolland L. + Elenia M. Singer	All of Gov't Lot 2, S. of Trunk Hy. #6 & also the W. 300' of E. 300' of that part of Lot 2 lying between Big Rice Lake & a line if extended W. from SW cor. of Lot 9, Cooley Trail Duck Pass	3	140	26	1787	118	Yes	Yes	F															
John + Corine Kelner	GOV'T LOT 1 Approx. E. 100' of that part of Lot 2 lying betw. S.R. #63 & Big Rice Lake & adjacent to Lot 9 of "C. T. D. Pass".				3525		No	Yes	T															
~~Lynn Clay, A. J. Dusky, T. C. Helgeson~~					33		No	"	L															
~~Raymond L. Spell Trustee~~	6 ~~NE¼NW¼~~ GOV'T LOT 3				3222		Yes	"	R															
State of Minnesota	7 ~~NW¼NW¼~~ GOV'T LOT 4																							
State of Minnesota	8 SW¼NW¼																							
State of Minnesota	9 SE¼NW¼																							
State of Minnesota	10 SW¼ of NE¼																							
State of Minnesota	11 NE¼SW¼																							
State of Minnesota	12 NW¼SW¼																							
State of Minnesota	13 SW¼SW¼																							
State of Minnesota	14 SE¼SW¼																							
Garfield A. + Nellie F. Murphy	W. 400' of E. 700' of that part of Lot 2 lying betw. Big Rice Lake & a line if extended W. from SW cor. of Lot 9, "Cooley Trail Duck Pass."			2			No	Yes	C															
State of Minnesota	16 NE¼SE¼																							
State of Minnesota	17 NW¼SE¼																							
State of Minnesota	18 SW¼SE¼																							
Charles W. + Alice D. Church	19 N½ of NE¼ of SE¼			20			No	Yes	L		120	Added for T.D.												
Clifford N. + Hazelle C. Thomas	20 S½ of SE¼ of SE¼			20			No	"	"				251											
				1767																				

Cass County, Minnesota, for Taxes for the Year 1961.

	Sold for Taxes	Valuations by School Districts as Equalized by Department of Taxation: District No. / Rate / Mills	Tax Including State Homestead Mills	State Tax on Non-Homestead 9.1 Mills	Special Taxes	Total Taxes	Paid	When Paid: Month	Day	Year	Number of Receipt	March Settlement 1962	June Settlement 1962	Penalty	November Settlement 1962	Penalty	Collections to First Monday in January 1963	Penalty	Delinquent on First Monday in January 1963	Total Delinquent Tax and Penalty	Remarks
		Dollars	Dollars	$ cts.	$ cts.	$ cts.						$ cts.	$ cts.	$ cts.	$ cts.	$ cts.	$ cts.	$ cts.	$ cts.	$ cts.	
1	H 97		2392			2392	PAID IN FULL	MAY 0		1962	1648		2392								12005
2																					
3																					
4	98		2418	90		2508	PAID IN FULL	MAY 3		1962	14852		2508								11229
5	34		838	32		870	PAID IN FULL	MAY 2	9	1962	13897		870								11928
6	H 108		2664			2664	PAID IN FULL		9	1962	13899				36 64	40					12114
7																					
8																					
9																					
10																					
11																					
12																					
13																					
14							Part Paid	MAY 9	23	1962	8636		2064								
15		H 100 / 48	4020	44		4064	Balance Paid				15232				80 00					2160	12063
16																					
17																					
18							Paid	Paid	To	1962	17941										
19	251		6190	228		6418	PAID IN FULL	JUN 2 0		1962	13376				64 18	76					18169
20	50		1234	46		1280	1st Half Paid	MAY 3 1		1962	14772		640		640						11 1
	H 200	H 100 = H 396	4020				2nd Half Paid	OCT 3 1		1962	20799										
	43 3	48 = 441	15736	440		20176							8474		112 22						
	688	148 = 784	19756																		

Assessment Roll and Tax List of Real Property in the Grow of Thunder Lake, Cass County, Minnesota, for Taxes for the Year 1961.

Form 1-C D. - BURT-PARTRIDGE CO., MINNEAPOLIS

© Indicate Type of Property: R-Residential, C-Commercial, I-Industrial, U-Utility, F-Farm, L-Lakeshore, T-Timber, M-Mineral

	In Whose Name Assessed	Description of Property: Subdivision	Sec. or Lot	Town or Block	Rng.	Number of Acres of Land (Acres / 100ths)	No. School District	Indicate Land Assessed Yes or No	Agri. or Rural Year Yes or No	Indicate Type of Property	Tree and Fell Valuations: Land Exclusive of Structures and Improvements (Dollars)	Buildings and Other Structures (Dollars)	Machinery Permanently Attached to Real Estate (Dollars)	Total Tree and Fell Value (Dollars)	Assessed Valuations: Rural: Homestead Up to $4,000 20% (Dollars)	Rural: Over $4,000 and Non-Homestead 33⅓% (Dollars)	All Other: Timber Land, Grow 3e 20% (Dollars)	All Other: Homestead Up to $4,000 25% (Dollars)	All Other: Over $4,000 and Non-Homestead 40% (Dollars)	All Other: Machinery Permanently Attached to Real Estate 33⅓% (Dollars)	All Other: Seasonal and Recreational Cabins 33⅓% (Dollars)	Total Assessed Value	Total Assessed Value as Equalized by the Board of Review (Dollars)	Final Equalized Value (Dollars)
1	George R. & Lawrence Madson Steines	GOVT LOT 1	+ 140	26		39.12	115	No	Yes	T														
2	" " " "	GOVT LOT 2				39.47		No	"	"														
3	" " " "	SW¼ of NE¼				40		No	"	"														
4	" " " "	SE¼ of NE¼				40		No	"	"														
5																								
6	George R. & Lawrence Madson Steines	GOVT LOT 3				39.62		No	Yes	T														
7	Sold to Eric	GOVT LOT 4				39.87		No	"	"														
8	~~Sold to Stimson~~ Thunder Lake Sup.	SW¼ of SW¼								exempt														
9	George R. & Lawrence Madson Steines	SE¼ of SW¼						No	"	"														
10																								
11	George R. & Lawrence Madson Steines	GOVT LOT 6				45.35		No	Yes	T														
12	Agnes Cecelia Peterson	GOVT LOT 5				19.26		No	Yes	C														
13		SW¼ of SE¼																						
14		SE¼ of SE¼																						
15																								
16	George R. & Lawrence Madson Steines	NE¼ of SE¼				40		No	Yes	T														
17	" " " "	GOVT LOT 7				59		No	"	R														
18		SW¼ of SW¼																						
19	" " " "	GOVT LOT 8				34.15		No	"	T														
20																								
						435.84																		

	Sold for Taxes	Valuations by School Districts as Equalized by Department of Taxation: District No. 115 Rate 63 Mills	District No. 115 Rate 67 Mills	District No. ___ Rate ___ Mills	District No. ___ Rate ___ Mills	District No. ___ Rate ___ Mills	District No. ___ Rate ___ Mills	Tax including State Homestead Mills	State Tax on Non-Homestead 9.12 Mills	Special Taxes	Special Taxes	Total Taxes		Paid	When Paid (Month Day Year)	Number of Receipt	March Settlement 1962	June Settlement 1962	Penalty	November Settlement 1962	Penalty	Collections to First Monday in January 1963	Penalty	Delinquent on First Monday in January 1963	Total Delinquent Tax and Penalty	Remarks
		Dollars	Dollars	Dollars	Dollars	Dollars	Dollars	$ cts.	$ cts.	$ cts.	$ cts.								$ cts.		$ cts.		$ cts.		$ cts.	
1		130						3206	118			3324	1	2nd Half Paid 1st Half Paid	OCT 3 1 1962 MAY 3 1 1962			1662		1662						12044
2		120						2960	110			3070	2	2nd Half Paid 1st Half Paid	OCT 3 1 1962 MAY 3 1 1962	20792		1535		1535						22310 "
3		120						2960	110			3070	3	2nd Half Paid 1st Half Paid	OCT 3 1 1962 MAY 3 1 1962	14892		1535		1535						"
4		90						2220	82			2302	4	2nd Half Paid 1st Half Paid	OCT 3 1 1962 MAY 3 1 1962			1151		1151						"
5													5	2nd Half Paid 1st Half Paid	OCT 3 1 1962 MAY 3 1 1962			1535		1535						
6		120						2960	110			3070	6													12044
7	SOLD FOR TAXES	80						1974	72			2046	7											2046		Sold pub. 1957
8													8	2nd Half Paid 1st Half Paid	OCT 3 1 1962 MAY 3 1 1962	20792 14892		1023		1023						
9		80						1974	72			2046	9													22310 12044
10													10													
11		150						3700	136			3836	11	1st Half Paid 2nd Half Paid	MAY 3 1 1962 OCT 3 1 1962	14892 20792		1918 1919		1918 1919						12044
12			# 392 480					23088	938			24126	12	Part Paid Balance Due	MAY 3 1 1962 OCT 3 1 1962	14870 18193		10034		10093						31962 12066
13													13													
14													14													
15													15													
16		105						2590	96			2686	16	2nd Half Paid 1st Half Paid	OCT 3 1 1962 MAY 3 1 1962			1343		1343						12044
17		164						4044	150			4194	17	2nd Half Paid 1st Half Paid	OCT 3 1 1962 MAY 3 1 1962	20792 14892		2097		2097						22310 "
18													18													
19		90						2220	82			2302	19	1st Half Paid 2nd Half Paid	MAY 3 1 1962 OCT 3 1 1962			1151		1151						12044
20													20													
		1249	# 392 = # 392 480 = 1724 872 = 2141					23688 30888 54496	1574			66072						24984		24984				2046		

Assessment Roll and Tax List of Real Property in the Town of Thunder Lake, Cass County, Minnesota, for Taxes for the Year 1961.

FORM 1GD—MILLER-DAVIS CO., MINNEAPOLIS

* Indicate Type of Property: R-Residential, C-Commercial, I-Industrial, U-Utility, F-Farm, L-Lakeshore, T-Timber, M-Mineral

	In Whose Name Assessed	Description of Property: Subdivision	Sec. or Lot	Town or Block	Rge.	Number of Acres of Land (Acres 100ths)	No. School District	Indicate Homestead Yes or No	Agricultural Homestead Yes or No	Indicate Type of Property	True and Full Valuations: Land Exclusive of Structures and Improvements (Dollars)	Buildings and Other Structures (Dollars)	Machinery Permanently Attached to Real Estate (Dollars)	Total True and Full Value (Dollars)	Assessed Valuations, Rural: Homestead Up to $4,000 20% (Dollars)	Rural: Over $4,000 and Non-Homestead 33⅓% (Dollars)	All Other: Timber Land Class 3a 20% (Dollars)	All Other: Homestead Up to $4,000 25% (Dollars)	All Other: Over $4,000 and Non-Homestead 40% (Dollars)	All Other: Machinery Permanently Attached to Real Estate 33⅓% (Dollars)	All Other: Seasonal and Recreational Cabins 33⅓% (Dollars)	Total Assessed Value (Dollars)	Total Assessed Value as Equalized by the Board of Review (Dollars)	Final Equalized Value (Dollars)
1	Harry R. Raschick	GOVT LOT 1	5	140	26	4.20	118	No	Yes	T														
2	State of Minnesota	GOVT LOT 2																						
3	C. B. Christiansen	SW¼of NE¼				40		Yes	"	R														
4	Frank K. + Elsie K. Henke	SE¼of NE¼				40		No	"	T														
5																								
6		NE¼of NW¼																						
7		NW¼of NW¼																						
8	State of Minnesota	~~SW¼of NW¼~~ (GOVT LOT 3)																						
9		~~SE¼of NW¼~~ (GOVT LOT 3)																						
10																								
11	State of Minnesota	NE¼of SW¼																						
12	Carson P. + Lola M. Musich	GOVT LOT 4				31.50		No	Yes	T														
13	" " "	SW¼of SW¼				40		No	"	"														
14	" " "	GOVT LOT 7				14.50		No	"	"														
15																								
16	Frank K. + Elsie K. Henke	GOVT LOT 6				9.75		No	No	L														
17	C. B. Christiansen	GOVT LOT 5				25.10		Yes	Yes	T														
18		SW¼of SE¼																						
19		SE¼of SE¼																						
20																								
						276.05																		

Cass County, Minnesota, for Taxes for the Year 1961.

	Sold for Taxes	Valuations by School Districts as Equalized by Department of Taxation: District No. 117 Rate 69 Mills	District No. 117 Rate 67 Mills	District No. ___ Rate ___ Mills	District No. ___ Rate ___ Mills	District No. ___ Rate ___ Mills	Tax Including State Homestead Mills	State Tax on Non-Homestead 9.1 Mills	Special Taxes	Special Taxes	Total Taxes	Paid	When Paid	Number of Receipt	March Settlement 1962	June Settlement 1962	Penalty	November Settlement 1962	Penalty	Collections to First Monday in January 1963	Penalty	Delinquent on First Monday in January 1963	Total Delinquent Tax and Penalty	Remarks
		Dollars	Dollars	Dollars	Dollars	Dollars	$ cts.	$ cts.	$ cts.	$ cts.	$ cts.		Month Day Year		$ cts.	$ cts.	$ cts.	$ cts.	$ cts.	$ cts.	$ cts.	$ cts.	$ cts.	
1	SOLD FOR TAXES of 19	100					24.66	9.21			25.58											25.58		Lost pd. 1957
2																								
3		196					48.34				48.34	Balance Paid	OCT 31 1961	12803										119.20
4		130					32.06	11.80			33.24	Part Paid	MAY 15 1962	4765		25.00		23.30						62.00
5												PAID IN FULL	MAY 2 4 1962	12851		33.24								
6																								
7																								
8																								
9																								
10																								
11																								
12	SOLD FOR TAXES	48					18.84	4.41			12.28											12.28		18.85
13	SOLD FOR TAXES	80					19.74	7.22			20.46											20.46		"
14	SOLD FOR TAXES	64					15.78	5.81			16.36											16.36		"
15																								
16			64				17.38	5.81			17.96	PAID IN FULL	MAY 2 4 1962	12851		17.96								12.80
17		24					5.92				5.92	2nd Half Paid	OCT 31 1962	2083				2.96						11.20
18												PAID IN FULL	MAY 16 1962	4765		2.96								
19																								
20																								
		420		= 420			173.38									88.20		26.26				74.68		
		42	64	= 48			15.84	4.42			180.14													
		642	64	= 706			189.22																	

Assessment Roll and Tax List of Real Property in the Town of Hunter Lake, Cass County, Minnesota, for Taxes for the Year 1961.

* Indicate Type of Property: R-Residential, C-Commercial, I-Industrial, U-Utility, F-Farm, L-Lakeshore, T-Timber, M-Mineral

	In Whose Name Assessed		Description of Property: Subdivision	Sec. or Lot	Town or Block	Rng.	Number of Acres of Land (Acres / 100ths)	No. School District	Indicate Homestead Yes or No	Agricultural Acres Yes or No	Type of Property	True and Full Valuations: Land Exclusive of Structures and Improvements	Buildings and Other Structures	Machinery Permanently Attached to Real Estate	Total True and Full Value	Assessed Valuations: Rural: Homestead Up to $4,000 20%	Rural: Over $4,000 and Non-Homestead 33⅓%	All Other: Timber Land Class 3a 20%	All Other: Homestead Up to $4,000 25%	All Other: Over $4,000 and Non-Homestead 40%	All Other: Machinery Permanently Attached to Real Estate 33⅓%	All Other: Seasonal and Recreational Cabins 33⅓%	Total Assessed Value	Total Assessed Value as Equalized by the Board of Review	Final Equalized Value	Remarks
							Acres	100ths				Dollars	Dollars	Dollars	Dollars	Dollars	Dollars	Dollars	Dollars	Dollars	Dollars	Dollars	Dollars	Dollars	Dollars	
	Mrs Alice Eisnach	1	1.06 ACS. OF GOVT LOT 2	6	140	26	1.05	118	No	Yes	T															Lost pd. 1957
	Irvin + Ellenora Becker	2	1.11 ACS. OF GOVT LOT 2				1.11		No	"	"															11.234
	State of Minnesota	3	2.8 ACS. OF GOVT LOT 2				2.60																			
	Irvin C. + Ellenora Becker	4	3.10 ACS. OF GOVT LOT 2				3.10		No	"	"															
		5	100' x 500' OF GOVT LOT 2 + 741 SQ. OF GOVT LOT 3 LESS TRACTS E-D-C-A-H-G-H																							
	Cecil A. Bluhm	6	GOVT LOT 1 & 3 LESS 51.75 ACS.				49.90		Yes	Yes	F															
	" "	7	GOVT LOT 2 LESS 9.11 ACS.				32.50		Yes	"	"															
	Earl M. Bluhm	8	TRACT C + D OF GOVT LOT 2 + 3				28		No	"	R															
	Eleanor D. Bluhm	9	TRACT E OF GOVT LOT 2 + 3				14		No	"	"															
	State of Minnesota Dept of Conservation	10	51.5 ACS. OF GOVT LOT 1 + 3				51.00																			
	Cecil Bluhm	11	GOVT LOT 5 LESS PLATTED				34.10		Yes	Yes	F															
	Alva + Ellen Elliott	12	GOVT LOT 6 LESS PLATTED Sandy Beach				9		No	No	C															
	Edwin + Lorna M. Waterhouse	13	GOVT LOT 7 LESS PLAT				35.68		Yes	Yes	T															
	Cecil A. Bluhm	14	GOVT LOT 8 LESS 7 ACS. 79 "OAK RIVER BEACH" PLAT				31		Yes	"	"															
	Earl M. + Geraldine E. Bluhm	15																								
	Cecil A. Bluhm	16	NW¼ NE¼ GOVT LOT 7																							
		17					51		Yes	Yes	T															
		18	SW¼ NE¼ GOVT LOT 10																							
	Paul E. Musich	19					48.00		Yes	Yes	R															
	John + Viola Owen	20	Part of Lot 8																							
	Thomas Clarke																									
	(CONT ON NEXT PAGE)						337.06																			

Cass County, Minnesota, for Taxes for the Year 1961.

	Sold for Taxes	Valuations by School Districts as Equalized by Department of Taxation: District No. 118 Rate 16.24 Mills	District No. Rate Mills	District No. Rate Mills	District No. Rate Mills	District No. Rate Mills	District No. Rate Mills	Tax Including State Homestead	State Tax on Non-Homestead 9.18 Mills	Special Taxes	Special Taxes	Total Taxes		Paid	When Paid (Month Day Year)	Number of Receipt	March Settlement 1962	June Settlement 1962	Penalty	November Settlement 1962	Penalty	Collections to First Monday in January 1963	Penalty	Delinquent to First Monday in January 1963	Total Delinquent Tax and Penalty	Remarks
		Dollars	Dollars	Dollars	Dollars	Dollars	Dollars	$ cts.	$ cts.	$ cts.	$ cts.	$ cts.						$ cts.	$ cts.	$ cts.	$ cts.	$ cts.	$ cts.	$ cts.	$ cts.	
1	SOLD FOR TAXES	10						246	10			256	1											256		
2	SOLD FOR TAXES	10						246	10			256	2	PAID IN FULL	MAY 31 1962	14902		256								
3													3													
4	SOLD FOR TAXES	18						370	14			384	4	PAID IN FULL	MAY 31 1962	14902		384								
5													5													
6		#133						3280				3280	6	2nd HALF PAID 1st Half Paid	OCT 30 1962 MAY 31 1962	18170 14829		1640 1640		1640 1640						
7		#46						1134				1134	7	2nd HALF PAID 1st Half Paid	OCT 30 1962 MAY 31 1962	18170 14829		567 567		567 567						
8		70						1726	64			1790	8	1st Half Paid 2nd HALF PAID	MAY 31 1962 JUL 25 1962	14895 16563		895 895		895 895						
9		106						2614	96			2710	9	PAID IN FULL	MAY 9 1962	20633		2710								
10													10	2nd HALF PAID 1st Half Paid	OCT 30 1962 MAY 31 1962	18170 14829		641 641		641 641						
11		#521						1282				1282	11													
12													12													
13		#60						1480				1480	13	PAID IN FULL	AUG 15 1962	16335				1480	37					
14		#31						764				764	14	1st Half Paid 2nd HALF PAID	MAY 31 1962 JUN 22 1962	14829 16296		382		382						
15													15													
16													16													
17		#321						790				790	17	2nd HALF PAID 1st Half Paid	OCT 30 1962 MAY 31 1962	18170 14829		395 395		395 395				2-395		
18													18													
19		#83						2048				2048	19	PAID IN FULL	MAY 9 1962	20632		2048								
20		#459 211 648						159.80	19.4			16174	20					8913		6061				2-256		

Assessment Roll and Tax List of Real Property i

Cass County, Minnesota, for Taxes for the Year 1961.

	IN WHOSE NAME ASSESSED	DESCRIPTION OF PROPERTY: SUBDIVISION	Sec. or Lot	Town. or Block	Rng.	Number of Acres of Land (Acres / 100ths)	No. School District	Indicate Homestead Yes or No	Actual Value	SOLD FOR TAXES	VALUATIONS BY SCHOOL DISTRICTS AS EQUALIZED BY DEPARTMENT OF TAXATION: District No. 118 Rate 5.4 Mills	District No. Rate Mills	District No. Rate Mills	District No. Rate Mills	District No. Rate Mills	District No. Rate Mills	Tax including State Homestead Mills	State Tax on Non-Homestead 9.18 Mills	SPECIAL TAXES	SPECIAL TAXES	TOTAL TAXES	PAID	WHEN PAID (Month Day Year)	Number of Receipt	March Settlement 1962	June Settlement 1962	Penalty	November Settlement 1962	Penalty	Collections to First Monday in January 1963	Penalty	Delinquent on First Monday in January 1963	Total Delinquent Tax and Penalty	REMARKS
						Acres / 100ths			Dollars		Dollars	Dollars	Dollars	Dollars	Dollars	Dollars	$ cts.	$ cts.	$ cts.	$ cts.	$ cts.				$ cts.	$ cts.	$ cts.	$ cts.	$ cts.	$ cts.	$ cts.	$ cts.	$ cts.	
1	Eleanor L. Bluhm	TRACT "H" OF GOVT LOT 2 & 3	6	140	26	.14	118	No			10						246	08			254	1	PAID IN FULL MAY 3 1962	8633		254								11935
2	Emma A. & James V. Morse	TRACT "G" OF GOVT LOT 2 & 3				.14		No		SOLD FOR TAXES	10						246	08			254	2	PAID IN FULL MAY 3 1967	14898		1584								11932
3	Emma A. Morse	TRACT "F" OF GOVT LOT 2 & 3				.14		No		SOLD FOR TAXES	52						1282	48			1330	3	PAID IN FULL MAY 3 1 1962											
4	Arthur T. Bluhm	TRACT "G" OF GOVT LOT 2 & 3				.14		No			10						246	08			254	4	PAID IN FULL MAY 9 1962	8655		254								11931
5	Howard C. Bluhm	TRACT "A" OF GOVT LOT 2 & 3				.14		No			10						246	08			254	5	PAID IN FULL MAY 15 1962	8960		254								11933
6		NE¼ of NW¼																				6												
7		NW¼ of NW¼																				7												
8		SW¼ of NW¼																				8												
9		SE¼ of NW¼																				9												
10																						10												
11		NE¼ of SW¼																				11												
12		NW¼ of SW¼																				12												
13		SW¼ of SW¼																				13												
14		SE¼ of SW¼																				14												
15																						15												
16		NE¼ of SE¼																				16												
17		NW¼ of SE¼																				17												
18		SW¼ of SE¼																				18												
19		SE¼ of SE¼																				19												
20																						20												
											92						2264	80			2346					2346								

100' x 500' of Lot 2 + 1/4 ac of Lot 3
Sec. 6-140-26

625'	625'	625'	625'	625'	625'	625'	625'
A	B	C	D	E	F	G	H
Howard Bluhm	Arthur R. Bluhm	Earl M. Bluhm	Earl M. Bluhm	Eleanor Bluhm	Emma Morse	E. + James V. Morse	E. Bluhm
.14 ac.	.14 ac.	.14 ac.	.14 ac.	.14 ac.	.14 ac.	.14 ac.	.14 ac.

SW cor of Gov't Lot 2

Gov't Lot 2
Gov't Lot 3

Trelipe Lake

Assessment Roll and Tax List of Real Property in the Town of Thunder Lake

Form 5C-1 Miller-Davis Co., Minneapolis

* Indicate Type of Property: R-Residential, C-Commercial, I-Industrial, U-Utility, F-Farm, L-Lakeshore, T-Timber, M-Mineral

	In Whose Name Assessed		Description of Property: Subdivision	Sec. or Lot	Twsp. or Block	Rng.	Number of Acres of Land (Acres 100ths)	No. School District	Indicate Homestead Yes or No	Agri. Homestead Yes or No	Indicate Type of Property	Tree and Full Valuations: Land Exclusive of Structures and Improvements	Buildings and Other Structures	Machinery Permanently Attached to Real Estate	Total True and Full Value	Assessed Valuations: Rural: Homestead Up to $4,000 20%	Rural: Over $4,000 and Non-Homestead 33⅓%	All Other: Timber Land Class 3c 20%	All Other: Homestead Up to $4,000 25%	All Other: Over $4,000 and Non-Homestead 40%	All Other: Machinery Permanently Attached to Real Estate 33⅓%	All Other: Seasonal and Recreational Cabins 33⅓%	Total Assessed Value	Total Assessed Value as Equalized by the Board of Review	Final Equalized Value	Remarks
							Acres					Dollars	Dollars	Dollars	Dollars	Dollars	Dollars	Dollars	Dollars	Dollars	Dollars	Dollars	Dollars	Dollars	Dollars	
1	Eleanor G. Bluhm	1	TRACT "H" OF GOVT LOT 2 & 3	6	140	26	.14	118	NO	YES	L															
2	Emma A. & James V. Morse	2	TRACT "G" OF GOVT LOT 2 & 3				.14		NO	"	"															
3	Emma A. Morse	3	TRACT "F" OF GOVT LOT 2 & 3				.14		NO	"	"															
4	Arthur F. Bluhm	4	TRACT "G" OF GOVT LOT 2 & 3				.14		NO	"	"															
5	Howard C. Bluhm	5	TRACT "A" OF GOVT LOT 2 & 3				.14		NO	NO	"															
6			NE¼ of NW¼																							
7			NW¼ of NW¼																							
8			SW¼ of NW¼																							
9			SE¼ of NW¼																							
10																										
11			NE¼ of SW¼																							
12			NW¼ of SW¼																							
13			SW¼ of SW¼																							
14			SE¼ of SW¼																							
15																										
16			NE¼ of SE¼																							
17			NW¼ of SE¼																							
18			SW¼ of SE¼																							
19			SE¼ of SE¼																							
20																										

Cass County, Minnesota, for Taxes for the Year 1961.

	Sold for Taxes	Valuations by School Districts as Equalized by Department of Taxation: District No. 118 Rate 15 Mills	District No. ___ Rate ___ Mills	District No. ___ Rate ___ Mills	District No. ___ Rate ___ Mills	District No. ___ Rate ___ Mills	District No. ___ Rate ___ Mills	Tax Including State Homestead ___ Mills	State Tax on Non-Homestead 9.12 Mills	Special Taxes	Special Taxes	Total Taxes		Paid	When Paid (Month Day Year)	Number of Receipt	March Settlement 1962	June Settlement 1962	Penalty	November Settlement 1962	Penalty	Collections to First Monday in January 1963	Penalty	Delinquent on First Monday in January 1963	Total Delinquent Tax and Penalty	Remarks
		Dollars	Dollars	Dollars	Dollars	Dollars	Dollars	$ cts.	$ cts.	$ cts.	$ cts.	$ cts.					$ cts.	$ cts.	$ cts.	$ cts.	$ cts.	$ cts.	$ cts.	$ cts.	$ cts.	
1		10						246	08			254	1	PAID IN FULL	MAY 9 1962	8693		254								11935
2	PAID FOR TAXES	10						246	08			254	2	PAID IN FULL	MAY 31 1962											11932
3	PAID FOR TAXES	521						1282	48			1330	3	PAID IN FULL	MAY 31 1962	14898		1584								"
														PAID IN FULL	MAY 9 1962	8655		254								
4		10						246	08			254	4													11931
5		10						246	08			254	5	PAID IN FULL	MAY 15 1962	8960		254								11933
6													6													
7													7													
8													8													
9													9													
10													10													
11													11													
12													12													
13													13													
14													14													
15													15													
16													16													
17													17													
18													18													
19													19													
20													20													
		9						2266	80			2346						2346								

Assessment Roll and Tax List of Real Property in the Town of Thunder Lake, Cass County, Minnesota, for Taxes for the Year 1961.

Form SCD—Northern Pub. Co., Minneapolis

* Indicate Type of Property: R-Residential, C-Commercial, I-Industrial, U-Utility, F-Farm, L-Lakeshore, T-Timber, M-Mineral

		DESCRIPTION OF PROPERTY								TRUE AND FULL VALUATIONS				ASSESSED VALUATIONS									
														RURAL		ALL OTHER							
IN WHOSE NAME ASSESSED		SUBDIVISION	Sec. or Lot	Town or Block	Rng.	Number of Acres of Land: Acres	100ths	No. School District	Indicate Homestead Yes or No	Agricultural Homestead Yes or No	Indicate Type of Property	LAND Exclusive of Structures and Improvements	BUILDINGS and Other Structures	MACHINERY Permanently Attached to Real Estate	TOTAL True and Full Value	Homestead Up to $4,000 20%	Over $4,000 and Non-Homestead 33⅓%	Timber Land Class 3a 20%	Homestead Up to $4,000 25%	Over $4,000 and Non-Homestead 40%	MACHINERY Permanently Attached to Real Estate 33⅓%	Seasonal and Recreational Cabins 33⅓%	TOTAL ASSESSED VALUE	Total Assessed Value as Equalized by the Board of Review	FINAL EQUALIZED VALUE
						Acres	100ths					Dollars	Dollars	Dollars	Dollars	Dollars	Dollars	Dollars	Dollars	Dollars	Dollars	Dollars	Dollars	Dollars	Dollars
	1	NE¼NE¼	7	140	46			118																	
	2	NW¼NE¼																							
State of Minnesota	3	~~GOVT LOT 3~~																							
State of Minnesota	4	~~GOVT LOT 2~~																							
Raul St. Saint	5	S½ of GOVT LOT 4				19	80		No	Yes	L														
Dewey St. & Lydia B. Martin	6	N½ of GOVT LOT 4				19	80		Yes	Yes	L														
State of Minnesota	7	~~GOVT LOT 5~~																							
U. S. of America	8	~~GOVT LOT 6~~																							
State of Minnesota	9	SE¼NW¼																							
	10																								
State of Minnesota	11	NE¼SW¼																							
State of Minnesota	12	~~GOVT LOT 7~~																							
State of Minnesota	13	~~GOVT LOT 8~~																							
State of Minnesota	14	SE¼SW¼																							
	15																								
U. S. of America	16	NE¼SE¼																							
U. S. of America	17	NW¼SE¼																							
U. S. of America	18	SW¼SE¼																							
U. S. of America	19	SE¼SE¼																							
	20																								
						39	60																		

VALUATIONS BY SCHOOL DISTRICTS AS EQUALIZED BY DEPARTMENT OF TAXATION

SOLD FOR TAXES	District No. 118 Rate 60 Mills	District No. ___ Rate ___ Mills	District No. ___ Rate ___ Mills	District No. ___ Rate ___ Mills	District No. ___ Rate ___ Mills	District No. ___ Rate ___ Mills	Tax including State Homestead ___ Mills	State Tax on Non-Homestead 9.12 Mills	SPECIAL TAXES	SPECIAL TAXES	TOTAL TAXES	PAID	WHEN PAID	Number of Receipt	March Settlement 1962	June Settlement 1962	Penalty	November Settlement 1962	Penalty	Collection to First Monday in January 1963	Penalty	Delinquent on First Monday in January 1963	Total Delinquent Tax and Penalty	REMARKS
	Dollars	Dollars	Dollars	Dollars	Dollars	Dollars	$ cts.	$ cts.	$ cts.	$ cts.	$ cts.		Month Day Year		$ cts.	$ cts.	$ cts.	$ cts.	$ cts.	$ cts.	$ cts.	$ cts.	$ cts.	
1																									1
2																									2
3																									3
4																									4
5	245						60 42	224			62 66	PAID IN FULL	MAY 3 1 1962	14848		62 66								11259	5
6	84 204						50 32				50 32	PAID IN FULL	MAY 9 1962	8649		50 32								11238	6
7																									7
8																									8
9																									9
10																									10
11																									11
12																									12
13																									13
14																									14
15																									15
16																									16
17																									17
18																									18
19																									19
20																									20
	#204																								
	245						1074	22			1298					1298									
	449																								

Cooley Twp 1 Dunn-Pass | Oak Park Beach | Oak Lawn Beach | Birchwood | Dr. Bay Point | Lot of P. F. 6

Assessment Roll and Tax List of Real Property in the Town of Thunder Lake, Cass County, Minnesota, for Taxes for the Year 1961.

Form 5CD—MILLS PAYE CO., MINNEAPOLIS

* Indicate Type of Property: R-Residential, C-Commercial, I-Industrial, U-Utility, F-Farm, L-Lakeshore, T-Timber, M-Minerals

In Whose Name Assessed	Description of Property: Subdivision	Sec. or Lot	Town or Twp.	Rng.	Number of Acres of Land (Acres 100ths)	No. School District	Indicate Homestead Res. Yes or No	Agri. Lands Res. Yes or No	Indicate Type of Prop.	True and Full Valuations: Land Exclusive of Structures and Improvements	Buildings and Other Structures	Machinery Permanently Attached to Real Estate	Total True and Full Value	Assessed Valuations: Rural: Homestead Up to $4,000 20%	Rural: Over $4,000 and Non-Homestead 33⅓%	All Other: Timber Land Class 3c 20%	All Other: Homestead Up to $4,000 25%	All Other: Over $4,000 and Non-Homestead 40%	All Other: Machinery Permanently Attached to Real Estate 33⅓%	All Other: Seasonal and Recreational Cabins 33⅓%	Total Assessed Value	Total Assessed Value as Equalized by the Board of Review	Final Equalized Value
					Acres 100ths					Dollars	Dollars	Dollars	Dollars	Dollars	Dollars	Dollars	Dollars	Dollars	Dollars	Dollars	Dollars	Dollars	Dollars
Peter & Myrtle C. Peterson	Deerfoot Lo																						
	NE¼ of NE¼				14.76	118																	
	NW¼ of NE¼																						
	SW¼ of NE¼																						
~~Oskar~~ Mable Lindberg	PART OF GOVT LOT 3 N. OF ROAD					70	70	T		15												5	
Peter & C. Hazel D. Grant & Leslie R. Grant	Lowe PART OF GOVT LOT 3					NO	NO	T															
Jack Hayward + Thomas Knapp	GOVT LOT 1				53.35	NO	YES	L		Values for State include and these valuations													
" " " "	GOVT LOT 2				59.35	NO	"	T															
Donald & Elsie Kleman	PART OF GOVT LOT 3 N. OF ROAD				50	NO	NO	"															
	SE¼ of NW¼																						
State of Minnesota (Cert. to Edwin Pt. Levina H. Waterhouse)	GOVT LOT 3 S. OF ROAD									No Tax for 1961													
	NE¼ of NW¼																						
	NW¼ of NW¼																						
Frank & Henke	SW¼ of NW¼				16	NO	YES	T															
Louis C. & Anna C. Henke	GOVT LOT 5				35.95	YES	NO	C															
Irene & Mildred Carlson	PART OF GOVT LOT 3 N. OF ROAD					NO	"	T															
Ruth Mr. John C. Sigerson	PART OF GOVT LOT 3 N. OF ROAD					NO	"	"															
Edwin & Waterhouse	PART OF GOVT LOT 3 LESS SOLD					NO	YES	L															
Charles Waterhouse	PART OF GOVT LOT 3 N. OF ROAD					NO	NO	T															
Anna C. & Louis C. Henke	GOVT LOT 6					NO	YES	L															
Alfred & Levina L. Mattson	PART OF GOVT LOT 3 LESS SOLD				17.02	NO	"	"															
Lots Not Assessed					185.97																		

Sold for Taxes	Valuations by School Districts as Equalized by Department of Taxation: District No. 118 Rate 9.8 Mills	District No. 118 Rate 9.8 Mills	District No. ___ Rate ___ Mills	District No. ___ Rate ___ Mills	District No. ___ Rate ___ Mills	Tax including State Homestead ___ Mills	State Tax on Non-Homestead 9.8 Mills	Special Taxes	Special Taxes	Total Taxes	Paid	When Paid (Month Day Year)	Number of Receipt	March Settlement 1962	June Settlement 1962	Penalty	November Settlement 1962	Penalty	Collections to First Monday in January 1963	Penalty	Delinquent on First Monday in January 1963	Penalty	Total Delinquent Tax and Penalty	Remarks
	Dollars	Dollars	Dollars	Dollars	Dollars	Dollars	$ cts.	$ cts.	$ cts.	$ cts.		Month Day Year		$ cts.	$ cts.	$ cts.	$ cts.	$ cts.	$ cts.	$ cts.	$ cts.	$ cts.	$ cts.	
1											1													
2											2													
3											3													
4	5					124	04			128	4	PAID IN FULL MAY 3 1962	13629		1 28									
5	TOLD FOR TAXES		3			82	02			84	5	PAID IN FULL MAY 31 1962	14861		84									
6		232				5722	212			5934	6	PAID IN FULL JUN 12 1962	13324				84 72	1 29						
7		100				2466	92			2558	7	PAID IN FULL JUN 12 1962												
8			3			82	02			84	8	PAID IN FULL MAY 9 1962	13657		84									
9											9													
10											10													
11											11													
12											12													
13	120					2960	110			3070	13	PAID IN FULL MAY 2 4 1962	12201		30 70									
14			806 } 1670 }			67260	1524			68784	14	2nd HALF PAID JUL 1 3 1962 / 1st Half Paid MAY 31 1962	15185 / 14832		343 92		343 92							
15			3			82	02			84	15	PAID IN FULL MAY 2 4 1962	12204		84									
16			3			82	02			84	16	PAID IN FULL MAY 2 8 1962	12363		84									
17		5				124	04			128	17										1 28		141	
18			3			82	02			84	18	PAID IN FULL AUG 13 1962	16534				84	02						
19		15				370	14			384	19	PAID IN FULL MAY 1 1962	13651		384									
20		222				5476	202			5678	20	PAID IN FULL AUG 13 1962	16537				56 78	1 42						
		699	806 = 1506 / 1685 = 2284			67670 / 17242	2172			87084					3831 10		4				1 28			
			2491	3190		84913																		

Assessment Roll and Tax List of Real Property in the Town of Shingobee Lake, Cass County, Minnesota, for Taxes for the Year 1961.

* Indicate Type of Property: R-Residential, C-Commercial, I-Industrial, U-Utility, F-Farm, L-Lakeshore, T-Timber, M-Mineral

Form 5CD Wilcox Rev. Co. Minneapolis	DESCRIPTION OF PROPERTY							True and Full Valuations				Assessed Valuations																					
												Rural				All Other																	
IN WHOSE NAME ASSESSED	SUBDIVISION	Sec. or Lot	Town. or Block	Rng.	Number of Acres of Land (Acres / 100ths)	No. School District	Indicate Homestead Yes or No	Agri. or Homes. Yes or No	Indicate Type of Property	LAND Exclusive of Structures and Improvements	BUILDINGS and Other Structures	MACHINERY Permanently Attached to Real Estate	TOTAL True and Full Value	Homestead Up to $4,000 20%	Over $4,000 and Non-Homestead 33⅓%	Timber Land Class 2c 20%	Homestead Up to $4,000 20%	Over $4,000 and Non-Homestead 40%	MACHINERY Permanently Attached to Real Estate 33⅓%	Seasonal and Recreational Cabins 33⅓%	TOTAL ASSESSED VALUE	Total Assessed Value at Equalized Rate of Board of Review	FINAL EQUALIZED VALUE	SOLD FOR TAXES	District No. 118 Rate 40 Mills	District No. Rate Mills	District No. Rate Mills	District No. Rate Mills	District No. Rate Mills	Tax including State Homestead Mills	State Tax on Non-Homestead 42½ Mills	SPECIAL TAXES	SPECIAL TAXES	TOTAL TAXES		PAID	WHEN PAID (Month Day Year)	Number of Receipt	March Settlement 1962	June Settlement 1962	Penalty	November Settlement 1962	Penalty	Collections to First Monday in January 1963	Penalty	Delinquent on First Monday in January 1963	Total Delinquent Tax and Penalty	REMARKS
										Dollars	Dollars	Dollars	Dollars	Dollars	Dollars	Dollars	Dollars	Dollars	Dollars	Dollars	Dollars	Dollars	Dollars		Dollars	Dollars	Dollars	Dollars	Dollars	$ cts.	$ cts.	$ cts.	$ cts.	$ cts.	$ cts.					$ cts.	$ cts.	$ cts.	$ cts.	$ cts.	$ cts.	$ cts.	$ cts.	$ cts.	
Robert & Elaine Waterhouse	Petition entry # 24400 Gov't Lot 4 less platted & less the fol. Beg. at NE cor. of Lot 3, Blk. 2, Birchwood Terrace, N. 550' W. to Twp. Rd. S. along road to NW cor. of Lot 3, E. to pt. of beg. Also starting at a point 800' N. of NE cor. of Lot 3, Blk 2, B.T.; thence N. 150'; W. to Twp. road; S. along road 150' E. to pt. of beg. & less 114.88' x 245.9'.	8	140	26	42.31	118	Yes	Yes	T																											1	PAID IN FULL	AUG 13 1962	26532				9.86	25					12035
Harlan H. & Mary Louise Peppard	All of the unplatted part of Gov't Lot 4 8-140-26 lying directly W. of Lots 20,21,22, Blk 1. Birchwood Terrace & extending to the graded Twp. road.	5			1.21		No	No	L															2	1st Half Paid	MAY 9 1962	14890		2.11		2.11					22357	12054
		8	SW¼SW¼																					2	2nd HALF PAID	OCT 29 1962	19435										
		9	SE¼SW¼																																		
Joseph & Lucie Ujenko	(8) 114.88' x 245.9' of Gov't Lot 4				1		No	Yes	L															9	PAID IN FULL	MAY 9 1962	8662		5.00								1946
Louis C. & Anna C. Hanke	500' x 267.3' of Gov't Lot 4 desc. as: Starting at a point 50' N. of NE cor. of Lot 3, Blk. 2, Birchwood Terrace, thence N. 500'; W. 267.3'; to Twp. Rd. S. along road 500' E. to point of beg.				1.20		No	No	L		15		15				4.08		14			4.22		11	PAID IN FULL	MAY 9 1962	8651		4.22								12047
		13	SW¼SW¼																																		
Frank Hanke	50' x 267.3' of Gov't Lot 4 desc. as: Starting at the NE cor. of Lot 3, Blk. 2, Birchwood Terrace, thence N. 50'; W. 267.3' to Twp. road; S. to NW cor. of Lot 3; E. to point of beginning.	14			.30		No	Yes	L		15		15				3.70		14			3.84		15	PAID IN FULL	MAY 24 1962	12811		3.84								12040
		17	NW¼SE¼																																		
Kelton H. & Florence M. Haby	A.Strip of land lying directly W. of Lots 15,16,17, Blk. 1, Birchwood Terrace being 150' in width and approx. 250' in length of Lot 4.)	18	SW¼SE¼				No	Yes	R		20		20				4.94		18			5.12		19	PAID IN FULL	MAY 28 1962	12366		5.12								11929
					74.64																			20													
														40					8.16																		
														50		80		= 40	2.60		256									70.29		11.97					
														90		30		80	79.70																		

VALUATIONS BY SCHOOL DISTRICTS AS EQUALIZED BY DEPARTMENT OF TAXATION

Cooley Twp. Pine Tree — Oak Park Heights — Oak Leaf Beach — Birchwood — Del Bay Point — Part of P. T. 6

Assessment Roll and Tax List of Real Property in the Cass County, Minnesota, for Taxes for the Year 1961.

	In Whose Name Assessed	Description of Property: Subdivision		Sec. or Lot	Town or Block	Rng.	Number of Acres	Valuations by School Districts as Equalized by Department of Taxation: District No. / Rate / Mills	District No. / Rate / Mills	District No. / Rate / Mills	District No. / Rate / Mills	Tax Including State Homestead Mills	State Tax on Non-Homestead 4.12 Mills	Special Taxes	Special Taxes	Total Taxes		Paid	When Paid	Number of Receipt	March Settlement 1962	June Settlement 1962	Penalty	November Settlement 1962	Penalty	Collections to First Monday in January 1963	Penalty	Delinquent on First Monday in January 1963	Total Delinquent Tax and Penalty	Remarks
								Dollars	Dollars	Dollars	Dollars	$ cts.	$ cts.	$ cts.	$ cts.	$ cts.														
1	George R. + Lawrence M. Dwor Steine	1	GOVT LOT 1	9	140	26	3					92388	3102			95490	1	2nd Half Paid 1st Half Paid PAID IN FULL	OCT 3 1 1962 MAY 3 1 1962 MAY 3 1 1962	20792 14896		47745 47745		47745					22310	12644
2	Harvey C. + Catherine M. Skorrick	2	N. 150' of S. 1550' E. of W. 1/2 of GOVT LOT 2																											12862
3	C. P. Leake	3	E. 300' of W. 600' LYING N. of S. 1000' of GOVT LOT 2									4780	160			4940	2	2nd HALF PAID 1st HALF PAID	OCT 3 1 1962 MAY 2 3 1962	21384 13369		36.45		36.45					= 2274	11945
4	Henry D. + Charlotte E. Halvorson	4	N. 100' of S. 1400' LYING E. of W. 1/2 of GOVT LOT 2					176				7030	260			7290	3	1st Half Paid	MAY 3 1 1962	14862		12.66				12.66		1393	2278	11945
5	Robert D. + Lillian Milsay	5	N. 200' of S. 1600' E. of W. 1/2 of GOVT LOT 2									2442	90			2532	4	PAID IN FULL	MAY 9 1962	8856		3708								11947
6	Gerard N. + Nancy Ann H. + Ethel M. Cox	6	N. 100' of S. 1700' E. of W. 1/2 of GOVT LOT 2					145				3576	132			3708	5	1st Half Paid 2nd Half Paid	MAY 3 1 1962 SEP 6 1962	14873 16744		14.20		14.20						11946
7	George + Florence R. Buckler	7	N. 100' of S. 1200' E. of W. 1/2 of GOVT LOT 2					411				2738	102			2840	6	PAID IN FULL	MAY 3 1 1962	14847		32.56								12068
8	Michael J. + Hilda M. Gardner	8	W. 100' of S. 1100' E. of W. 1/2 of GOVT LOT 2					112				3152	104			3256	7													12170
9	Ralph E. + Elsie J. Burgess	9	Per. J of GOVT LOT 2 N. 500' of S. 1300' LYING E. of W. 1/2 of GOVT LOT 2					93				2294				2294	8	PAID IN FULL 1st Half Paid	MAY 1 5 1962 MAY 3 1 1962	4769 14881		22.96 35.51				35.51		y3906	2283	12062
10	Charles O. + Della M. Sherwood	10	W. 100' of S. 400' of GOVT LOT 2 EXCEPT W. 1000' THEREOF					253				6872	230			7102	9	1st Half Paid 2nd Half Paid	MAY 3 1 1962 OCT 3 1 1962	14889 20785		12.15		12.15					2274	11946
11	Bruce O. Johnson	11	N. 100' of S. 1100' LYING E. of W. 1000' of GOVT LOT 2					95				2344	86			2430	10	1st Half Paid 2nd HALF PAID	MAY 3 1 1962 DEC 1 1962	14830 20976		27.37				27.37				11946
	Estate of Alexander H. Bruce	12	[illegible]					214				5278	196			5474	11													11946
1	Louis C. + Anna C. Klecke	13	GOVT LOT 4				3.										12													12067
1	George L. + Vivian H. Farrish	14	GOVT LOT 3 LESS TRACTS 1 + 2 [illegible]				1.	135				3330	124			3454	13	PAID IN FULL	MAY 9 1962	8651		34.54								12067
	James L. + Pell F. Swindon	15	GOVT LOT 2 EXCEPT W. 1000' THEREOF				230	67				1652	62			1714	14	PAID IN FULL	MAY 3 1 1962	14879		17.14								11952
1	Louis O. + Betsy	16	N. 100' of S. 800' E. of W. 1/2 of GOVT LOT 2					121				2984	110			3094	15	PAID IN FULL	MAY 2 8 1962	12366		30.94								11951
1	H. R. + Emma J. Minor	17	N. 100' of S. 300' LYING E. of W. 1/2 of GOVT LOT 2					135				3330	124			3454	16	PAID IN FULL Balance Prin.	MAY 9 1962 OCT 1 7 1962	8664 19258		34.54							2278	12066
	Wm. R. + Edyth Chamberland	18	GOVT LOT 2 LESS PARTS SOLD				33 46	47				1180	44			1224	17	Part Paid 1st Half P. 2nd HALF PAID	MAY 2 8 1962 MAY 3 1 1962 OCT 3 1 1962	12333 14875 20815		34.44 30.82		25.44 30.82						11951
1	Ralph H. + Floyd V. Nordeen	19	N. 200' of S. 600' of E. 1/2 of GOVT LOT 2				230	123				3034	112			3146	18	PAID IN FULL	MAY 1 5 1962	8958		31.46								11946
	Troy E. Jones	20	PART OF GOVT LOT 2				4	156 156				3876 3876	118 118			3994 3994	19													11950
							122 86	1824				45144	1368			46512	20												Per. + 65.72 abated	11951
								1924				47670	1432			1,962.76						961.65		596.61		27.37	311.51		65.72 abated	

1458 ac. New Plat of P.T. 6

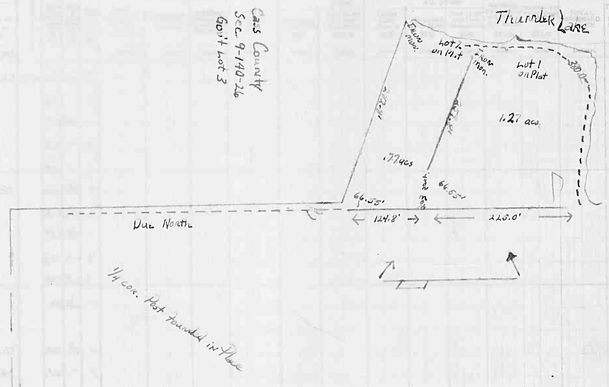

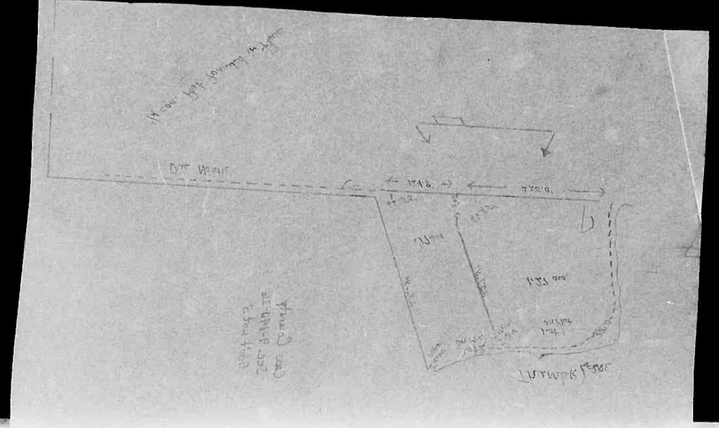

Assessment Roll and Tax List of Real Property in the Sims of Thunder Lake, Cass County, Minnesota, for Taxes for the Year 1961.

* Indicate Type of Property: R-Residential, C-Commercial, I-Industrial, U-Utility, F-Farm, L-Lakeshore, T-Timber, M-Mineral

FORM 5-D · MILLER-DAVIS CO., MINNEAPOLIS

	In Whose Name Assessed	Description of Property: Subdivision	Sec. or Lot	Twp. or Blk.	Rng.	Number of Acres of Land (Acres 100ths)	No. School District	Indicate Homestead Yes or No	Agricultural Seasonal Recr. Yes or No	Indicate Type of Property*	True and Full Valuations: Land Exclusive of Structures and Improvements (Dollars)	Buildings and Other Structures (Dollars)	Machinery Permanently Attached to Real Estate (Dollars)	Total True and Full Value (Dollars)	Assessed Valuations: Rural: Homestead Up to $1,000 20% (Dollars)	Rural: Over $1,000 Homestead 33⅓% (Dollars)	All Other: Timber Land Class 2c 20% (Dollars)	All Other: Homestead Up to $4,000 25% (Dollars)	All Other: Over $4,000 Homestead 40% (Dollars)	All Other: Machinery Permanently Attached to Real Estate 33⅓% (Dollars)	All Other: Seasonal and Recreational Cabins 33⅓% (Dollars)	Total Assessed Value (Dollars)	Total Assessed Value as Equalized by the Board of Review (Dollars)	Final Equalized Value (Dollars)
1	George R. + Lawrence Mc Ivor Stanes	GOVT LOT 1 N.150' of S.1550' E. of W.				9 140.26	3550	118	No	No	R													
2	Harvey C. + Catherine M. Sherrick	1120' of GOVT LOT 2 E. 200' of W. 600' LYING N.							No	"	L													
3	C. P. Fleche	of S.1000' of GOVT LOT 2 N. 1000' of S.1400' LYING E. of							No	Yes	"													
4	Henry S. + Charlotte E. Halverson	W.1180' of GOVT LOT 2 N. 200' of S.1200' + E. of W.							No	"	R													
5	Herbert J. + Lillian Milsap	1000' of GOVT LOT 2 N. 100' of S. 500' E. of W.							No	"	L													
6	Harold M., Nancy Etc. H. + Ethel M. Cox	1000' of GOVT LOT 2 N. 100' of S. 1200' of E. of				230			No	Yes	R													
7	George + Florence L. Fuchs	W.1000' of GOVT LOT 2							No	No	L													
8	Michael J. + Helen M. Gardner	PART OF GOVT LOT 2 N. 500' of S.1300' LYING E. of							Yes	Yes	"													
9	Axel F. + Elvin J. Gurgren	W. 1000' of GOVT LOT 2 N. 100' of S. 400' of + GOVT LOT 2							No	No	R													
10	Charles O. + Nella M. Harwood	EXCEPT W. 1000' THEREOF N. 100' of S. 1100' LYING E.							No	Yes	L													
11	Bruce A. Johnson	of W. 1000' of GOVT LOT 2							No	Yes	"													
	Examined & no real estate assessed																							
12																								
13	Louis C. + Anna C. Henke	GOVT LOT 4				33.15			No	Yes	L													
14	George L. + Vivian H. Parrish	GOVT LOT 3 LESS TRACTS 1+2 "MARTY" REC.				1961			No	"	"													
15	Gordon R. + Nell G. Davidson	5.100' of GOVT LOT 2 EXCEPT W. 1000' THEREOF				230			No	"	"													
16	Louis O. + Beti	N. 100' of S. 700' E. of W. LINE 1000' E. of W. LINE of GOVT LOT 2							No	No	L													
17	H. R. + Emma J. Minor	N. 100' of S. 800' + LYING E. of W. 1000' of GOVT LOT 2							No	Yes	R													
18	Wm. D. + Edyth Chamberland	GOVT LOT 2 LESS PARCS 30-L N. 200' of S. 600' of W. 1000'				33.40			No	"	L													
19	Ralph H. + Hazel U. Nordeen	of E. of W. LINE of GOVT LOT 2				230			No	"	"													
20	Roy E. Jones	PART OF GOVT LOT 2				4			Yes	No	C		1 CORRAL 4.78								4 156			
						122.56															2021			

VALUATIONS BY SCHOOL DISTRICTS AS EQUALIZED BY DEPARTMENT OF TAXATION

	Sold for Taxes	District No. / Rate Mills	District No. / Rate Mills	District No. / Rate Mills	District No. / Rate Mills	Tax Including State Homestead Mills	State Tax on Non-Homestead 9.120 Mills	Special Taxes	Special Taxes	Total Taxes		Paid	When Paid (Month Day Year)	Number of Receipt	March Settlement 1962	June Settlement 1962	Penalty	November Settlement 1962	Penalty	Collections to First Monday in January 1963	Penalty	Delinquent on First Monday in January 1963	Total Delinquent Tax and Penalty	Remarks
		Dollars	Dollars	Dollars	Dollars	$ cts.	$ cts.	$ cts.	$ cts.	$ cts.					$ cts.	$ cts.	$ cts.	$ cts.	$ cts.	$ cts.	$ cts.	$ cts.	$ cts.	
1			3461			72388	3102			75490	1	2nd Half Paid / 1st Half Paid	OCT 31 1962 / MAY 31 1962	20992 / 14872		47745		47745						22370 12044
2			176			4780	160			4940	2	PAID IN FULL	MAY 31 1962	14896		4940								12062
3		286				7030	260			7290	3	2nd HALF PAID / 1st HALF PAID	OCT 2 4 1962 / MAY 2 5 1962	19384 / 13369		36.45		36.45						22274 11943
4		99				2442	90			2532	4	1st Half Paid	MAY 31 1962	14862		12.66								22280 11945
5		145				3576	132			3708	5	PAID IN FULL	MAY 9 1962	8656		37.08				12.66	1393			11947
6		111				2758	102			2860	6	1st Half Paid / 2nd Half Paid	MAY 5 1962 / SEP 6 1962	8673 / 16744		14.20		14.20						11948
7			116			3152	104			3256	7	PAID IN FULL	MAY 31 1962	14847		32.56								22282 11950
8	H	93				2274				2274	8	PAID IN FULL / 1st Half Paid	MAY 15 1962 / MAY 31 1962	4768 / 14881		22.74 / 35.91								22283 11870
9			253			6872	230			7102	9	1st Half Paid / 2nd Half Paid	MAY 31 1962 / OCT 31 1962	14889 / 20788		12.15		12.15			3906			22284 11951
10		95				2344	86			2430	10	1st Half Paid / 2nd HALF PAID	MAY 31 1962 / DEC 1962	14830 / 20976		27.37				27.37				22285 11952
11		214				5278	196			5474	11													11952
12											12													
13		135				3330	124			3454	13	PAID IN FULL	MAY 9 1962	8651		34.54								12047
14		67				1652	62			1714	14	PAID IN FULL	MAY 31 1962	14879		17.14								11952
15		121				2984	110			3094	15	PAID IN FULL	MAY 25 1962	19361		30.94								12047
16			123			3342	112			3454	16	PAID IN FULL / Balance Prior	MAY 9 1962 / OCT 17 1962	8664 / 19258		34.54								12066 22378
17		195				4810	178			4988	17	Part Paid / 1st Half Paid / 2nd HALF PAID	MAY 28 1962 / OCT 31 1962	12333 / 20615		24.43 / 30.89		25.44 / 30.89						11951 22375 11966
18		241				5944	220			6164	18	PAID IN FULL	MAY 15 1962	8958		61.64								11958
19		123				3037	112			3149	19					31.46								
20	SOLD FOR TAXES		4156 / 7854 / 4156	Rate 4.9409		38164 / 31454 / 4244 / 14208	718 / 4334 / 6312			38882 / 35788 / 1,962.76	20													Pen + 65.72 related 22315
		479				4756										96.65		5.16		27.87		311.51		
		1829	5070	682																				
		1924	5446	7173		189967																		

Assessment Roll and Tax List of Real Property in the Town of Thunder Lake, Cass County, Minnesota, for Taxes for the Year 1961.

* Indicate Type of Property: R-Residential, C-Commercial, I-Industrial, U-Utility, F-Farm, L-Lakeshore, T-Timber, M-Mineral

In Whose Name Assessed	Description of Property: Subdivision	Sec. or Lot	Town or Block	Rng.	Number of Acres of Land (Acres 100ths)	No. School District	Indicate Homestead Yes or No	Agricultural Homestead Yes or No	Indicate Type of Property	True and Full Valuations: Land Exclusive of Structures and Improvements (Dollars)	Buildings and Other Structures (Dollars)	Machinery Permanently Attached to Real Estate (Dollars)	Total True and Full Value (Dollars)	Assessed Valuations: Rural: Homestead Up to $1,000 20% (Dollars)	Rural: Over $4,000 and Non-Homestead 33⅓% (Dollars)	All Other: Timber Land Class 3a 20% (Dollars)	All Other: Homestead Up to $4,000 25% (Dollars)	All Other: Over $4,000 and Non-Homestead 40% (Dollars)	All Other: Machinery Permanently Attached to Real Estate 33⅓% (Dollars)	All Other: Seasonal and Recreational Cabins 33⅓% (Dollars)	Total Assessed Value	Total Assessed Value as Equalized by the Board of Review (Dollars)	Final Equalized Value (Dollars)	Remarks
Clifford H. & Hazelle C. Thomas	1 NE¼NW¼	10	140	26	40	118	No	Yes	T															
Lawrence J. & Dora Lynch	2 GOVT LOT 3 LESS SOLD				31		No	No	C		1500										# 282 / 1045			
Louis G. Pontok	3 GOVT LOT 4 LESS N. 400' & LESS SOLD				7.67		No	"	"															
State of Minnesota	4 SW¼NW¼																							
Lawrence Lynch	5 S. 200' of N. 400' of GOVT LOT 4 W of HY.				3		No	No	L		1500													
John K. & Christine M. Brigham	6 W½ of GOVT LOT 2 LESS [illegible]				29.75		No	Yes	C															
Frank M. Steuer, Trustee	7 NW¼NW¼ } GOVT LOT 1				37.25		No	Yes	L															
	8 SW¼NW¼ }																							
Raymond M. & Elizabeth C. Hammerseid	9 That part of Gov't Lot 3, Sec. 10-140-26, desc. as follows: Staring at a pt. on the E. shore of Big Thunder Lake where St. Hy #6 leaves said lake, going in a NW(ly direction, thence along the lake shore in a NW'ly direction a distance of 100', thence N. parallel with the W. line of said Lot 3, to said Hy. #6, thence SE'ly along said HY #6, to place of beginning.				.25		No	No	L															
Raymond M. & Elizabeth C. Hammerseid	14 SE¼NW¼ Gov't Lot 3, desc. as fol: Beg. on the lake shore of Big Thunder Lake, 100' NW of the pt. where St. Hy #6 leaves the lake as the pt. of beg., thence NW'ly along the shore of said Big Thunder Lake to the W. line of said Lot 3, Approx. 170' thence N. along the W. line of mid Lot 3 to R/W of St. Hy #6, thence S. and SE'ly along the W. side of said new St. Hy #6 to the NW cor. of Theodore Hanson tract, thence S'ly along W. side of Thos. Hanson tract to pt. of beginning				1		No	No	L															
Robert H. & Elizabeth [illegible]	20 Town of W. of Lake				149.35																			

(CONT ON NEXT PAGE)

Sold for Taxes	Valuations by School Districts as Equalized by Department of Taxation: District No. 118 Rate 26 Mills	District No. 116 Rate 26 Mills	District No. 116 Rate 26 Mills	District No. Rate Mills	District No. Rate Mills	District No. Rate Mills	Tax Including State Homestead Mills	State Tax on Non-Homestead 9.1 Mills	Special Taxes	Special Taxes	Total Taxes	Paid	When Paid (Month Day Year)	Number of Receipt	March Settlement 1962	June Settlement 1962	Penalty	November Settlement 1962	Penalty	Collections to First Monday in January 1963	Penalty	Delinquent on First Monday in January 1963	Total Delinquent Tax and Penalty	Remarks
	Dollars	Dollars	Dollars	Dollars	Dollars	Dollars	$ cts.	$ cts.	$ cts.	$ cts.	$ cts.				$ cts.	$ cts.	$ cts.	$ cts.	$ cts.	$ cts.	$ cts.	$ cts.	$ cts.	
1	80						197	72			2046	1st Half Paid	OCT 3 1962	14872		102 23		102 23						12281 / 18181
												2nd Half Paid	OCT 3 1962	20791										21895
2		5.42	28 21 / 10 44				225 46 / 361 90	5 00 / 8 56			230 46 / 370 86	1st Half Paid	MAY 3 1962	14867		115 23								140 40 reduced 17223
												2nd HALF PAID	SEP 27 1962	17400				115 23						
3	SOLD FOR TAXES		15 54 / 7 62				62 48	70			63 18	Paid	DR # 34786		1-22-63							~~63 18~~		12021
4			31 18	Abate # 88.30			86 38 / 14 54	2 78 / 7 84			14 82	1st Half Paid	MAY 9 1962	14868		74 41								59.54 abated 21894
5			30				7 14	54			58.28 84	Balance Paid	SEP 27 1962	17441				14 84						140.40 Paid 17224
6	264						63 12	240			67 52	PAID IN FULL	APR 9 10 1962	7786		67 52								11956
7	234						59 72	214			59 86	PAID IN FULL	MAY 9 1962	8676		59 86								11953
8																								
9																								
10	SOLD FOR TAXES		20				5 44	14			5 62	PAID IN FULL	JUN 2 0 1962											12878
11																								
12																								
13																								
14																								
15	SOLD FOR TAXES		260				70 62	238			73 00	PAID IN FULL	JUN 2 0 1962	13977				73 00						Overpaid Sept 12872
16																								
17																								
18																								
19																								
20		578	44 36 = 44 36 / 13 24 = 30 12 / 18 70 = 30 48				30 78 / 14 25 / 63 36	18 36			66 72					32 75		21 95				63 18		140.40 Reduction Tax 59.54 abated 110.40 abated

Assessment Roll and Tax List of Real Property in the Grove of Thunder Lake, Cass County, Minnesota, for Taxes for the Year 1961.

* Indicate Type of Property: R-Residential, C-Commercial, I-Industrial, U-Utility, F-Farm, L-Lakeshore, T-Timber, M-Mineral

Form 54-D Willkie Bros. Minneapolis		DESCRIPTION OF PROPERTY								True and Full Valuations				Assessed Valuations																			
														Rural				All Other															
IN WHOSE NAME ASSESSED		SUBDIVISION	Sec. or Lot	Town or Block	Rng.	Number of Acres of Land (Acres 100ths)	No. School District	Individual Homestead Yes or No	Agricultural Homestead Yes or No	* Individual Type of Property	LAND Exclusive of Structures and Improvements	BUILDINGS and Other Structures	MACHINERY Permanently Attached to Real Estate	TOTAL True and Full Value	Homestead Up to $1,000 20%	Over $4,000 and Non-Homestead 33⅓%	Timber Land Class 2a 20%	Homestead Up to $4,000 25%	Over $4,000 and Non-Homestead 40%	MACHINERY Permanently Attached to Real Estate 33⅓%	Seasonal and Recreational Cabins 33⅓%	TOTAL ASSESSED VALUE	Total Assessed Value as Equalized by the Board of Review	FINAL EQUALIZED VALUE
						Acres 100ths					Dollars	Dollars	Dollars	Dollars	Dollars	Dollars	Dollars	Dollars	Dollars	Dollars	Dollars	Dollars	Dollars	Dollars
	1	NE¼ of NE¼				10.40 26	118																	
	2	NW¼ of NE¼																						
	3	SW¼ of NE¼																						
Edward G. & Jennie L. Adams	4	~~E½ of Lt 2~~				17.4		NO	Yes	L														
J. C. Huffman & H. N. Gibson	5	S. 200' of N. 400' of W. 174' of GOVT LOT 4						NO	Yes	T														
George & Helen Love	6	N. 200' of GOVT LOT 4 ~~S. 200' of GOVT LOT 4~~						YES NO	NO	C														
	7	NW¼ of NW¼																						
Ambrose Schibella	8	S. 150' of GOVT LOT 4 LESS 4 Lots				6.58		NO	Yes	R		601	Added Lot 4									274		
Oscar M. L. & Luella A. Olson	9	PART OF ~~GOVT LOT 4~~ CREDIT # 2411-D				9.61		NO	Yes	L														
John O. & Louise E. Lang	10	PART OF ~~GOVT LOT 4~~												?										
Edwin J. & Ruth M. Miller	11	N. 200' of S. 350' of ~~GOVT LOT 4~~												?										
	12	NW¼ of SW¼																						
	13	SW¼ of SW¼																						
	14	SE¼ of SW¼																						
	15																							
Emmett & Mary Kruse	16	NE¼ of SE¼				40		NO	Yes	T				Value from 1960 Roll								80		
" " "	17	NW¼ of SE¼ on GOVT LOT 5				44.15		NO	"	L														
" " "	18	SW¼ of SE¼ on GOVT LOT 6				49.75		NO	"	"														
James J. McBride	19	SE¼ of SE¼				40		Yes	"	T														
	20					208.09																		

Form 54-D Willkie Bros. Minneapolis		Sold for Taxes	Valuations by School Districts as Equalized by Department of Taxation						Tax including State Homestead	State Tax on Non-Homestead 9.12 Mills	Special Taxes	Special Taxes	Total Taxes	Paid	When Paid	Number of Receipt	March Settlement 1962	June Settlement 1962	Penalty	November Settlement 1962	Penalty	Collections to First Monday in January 1963	Penalty	Delinquent on First Monday in January 1963	Total Delinquent Tax and Penalty	Remarks
			District No. 118 Rate 24 Mills	District No. Rate Mills	District No. 118 Rate 65 Mills	District No. Rate Mills	District No. Rate Mills	District No. Rate Mills																		
			Dollars	Dollars	Dollars	Dollars	Dollars	Dollars	$ cts.	$ cts.	$ cts.	$ cts.	$ cts.		Month Day Year		$ cts.	$ cts.	$ cts.	$ cts.	$ cts.	$ cts.	$ cts.	$ cts.	$ cts.	
	1																									
	2																									
	3																									
Edward G. & Jennie L. Adams	4		140						2452	128			3580	PAID IN FULL	MAY 31 1962	14860		3580								1976
J. C. Huffman & H. N. Gibson	5		7						122	06			128												128	128
George & Helen Love	6				H 138 740				23850	674			24524	Part Paid Balance Paid	MAY 31 1962 OCT 9 1962	14538 15402		1252		120 04				2186		12072
	7																									
Ambrose Schibella	8	SOLD FOR TAXES	274						6728	12.60			7008	Part Paid	MAY 31 1962	10329		4132					2876	3164	32272	18189
Oscar M. L. & Luella A. Olson	9		267						6586	244			6830	PAID IN FULL	MAY 2 4 1962	12275		6830								19985
John O. & Louise E. Lang	10																									7% additional
Edwin J. & Ruth M. Miller	11																									1912
	12																									
	13																									
	14																									
	15																									
Emmett & Mary Kruse	16		80						1974	72			2046	PAID IN FULL	MAY 9 1962			2046								4924
" " "	17		323						7966	294			8260	PAID IN FULL	MAY 9 1962	9654		8260								
" " "	18		407						10038	372			10410	PAID IN FULL	MAY 9 1962			10410								
James J. McBride	19	SOLD FOR TAXES	H 36						888				888	2nd Half Paid 1st Half Paid	OCT 31 1962 MAY 31 1962	18463 14888		444		444					2276	18890
	20		H 36 1472 1584		H 138 = H 174 740 = 2412 272				23850 37834 61684	2040			68724					48226		124 48			3054			

Assessment Roll and Tax List of Real Property in the Town of Thunder Lake, Cass County, Minnesota, for Taxes for the Year 1961.

* Indicate Type of Property: R-Residential, C-Commercial, I-Industrial, U-Utility, F-Farm, L-Lakeshore, T-Timber, M-Mineral

	In Whose Name Assessed	Description of Property: Subdivision	Sec. or Lot	Town or Block	Rng.	Number of Acres of Land (Acres / 000ths)	Sch. School District	Indicate Residence Year or No.	Agri. or Seasonal Res. Year or No.	Indicate Type of Property	True and Full Valuations: Land Exclusive of Structures and Improvements (Dollars)	Buildings and Other Structures (Dollars)	Machinery Permanently Attached to Real Estate (Dollars)	Total True and Full Value (Dollars)	Assessed Valuations: Rural: Homestead Up to $1,000 20% (Dollars)	Rural: Over $1,000 and Non-Homestead 33⅓% (Dollars)	All Other: Timber Land Class 3e 20% (Dollars)	All Other: Homestead Up to $4,000 25% (Dollars)	All Other: Over $4,000 and Non-Homestead 40% (Dollars)	All Other: Machinery Permanently Attached to Real Estate 33⅓% (Dollars)	All Other: Seasonal and Recreational Cabins 33⅓% (Dollars)	Total Assessed Value (Dollars)	Total Assessed Value as Equalized by the Board of Review (Dollars)	Final Equalized Value (Dollars)
1	State of Minnesota	NE¼ of NE¼	11	140	26		115																	
2	State of Minnesota	NW¼ of NE¼																						
3	H. R. & Esther L. Seiffert	SW¼ of NE¼				40		Yes	Yes	7														
4	Herbert Seiffert	SE¼ of NE¼				40		Yes	"	"														
5																								
6	Herbert & Esther Seiffert	NE¼ of NW¼				40		Yes	Yes	7														
7	L. H. & Mary L. Brandes	NW¼ of NW¼				40		No	"	12														
8	State of Minnesota	SW¼ of NW¼																						
9	H. R. & Esther Seiffert	SE¼ of NW¼				40		Yes	"	7														
10																								
11	Ernest H. Long	NE¼ of SW¼				40		Yes	Yes	7														
12	State of Minnesota	NW¼ of SW¼																						
13	State of Minnesota	SW¼ of SW¼																						
14	State of Minnesota	SE¼ of SW¼																						
15																								
16	Edward Seefeldt	NE¼ of SE¼				40		Yes	Yes	7														
17	Ernest H. Long	NW¼ of SE¼				40		Yes	"	T														
18	State of Minnesota	SW¼ of SE¼																						
19	State of Minnesota (Cont'd.: Edward Helen Seefeldt)	SE¼ of SE¼				40		Yes	"	"														
20																								
						360																		

	Sold for Taxes	Valuations by School Districts as Equalized by Department of Taxation: District No. Rate Mills	District No. Rate Mills	District No. Rate Mills	District No. Rate Mills	District No. Rate Mills	District No. Rate Mills	Tax including State Homestead Mills	State Tax on Non-Homestead 9.1 Mills	Special Taxes	Special Taxes	Total Taxes	Paid	When Paid	Number of Receipt	March Settlement 1962	June Settlement 1962	Penalty	November Settlement 1962	Penalty	Collections to First Monday in January 1963	Penalty	Delinquent on First Monday in January 1963	Penalty	Total Delinquent Tax and Penalty	Remarks
		Dollars	Dollars	Dollars	Dollars	Dollars	Dollars	$ cts.	$ cts.	$ cts.	$ cts.	$ cts.		Month Day Year		$ cts.	$ cts.	$ cts.	$ cts.	$ cts.	$ cts.	$ cts.	$ cts.	$ cts.	$ cts.	
1																										
2													2nd Half Paid	OCT 3 1 1962												
3	H 70							1126				1126	1st Half Paid	MAY 3 1 1962	20787		863		863							1969
													2nd Half Paid	OCT 3 1 1962	14831											
4	H 46							N34				1134	1st Half Paid	MAY 3 1 1962			567		567							1969
5																										
													2nd Half Paid	OCT 3 1 1962	20787											
6	H 33							814				814	1st Half Paid	MAY 3 1 1962	14831		407		407							1969
7	229							645	208			5856	PAID IN FULL	MAY 9 1962	8646		5856									1962
8																										
													1st Half Paid	MAY 3 1 1962	14831		3058		3058							
9	H 248							6116				6116	2nd Half Paid	OCT 3 1 1962	20787											1969
10																										
													PAID IN FULL	MAY 9 1962	8647		3354									
11	H 136							3354				3354														1962
12																										
13																										
14																										
15																										
													1st Half Paid	MAY 3 1 1962	14880		697		697							
16	H 56							1392				1392	2nd Half Paid	OCT 3 1 1962	20800											
													PAID IN FULL	MAY 9 1962	8647		888									
17	H 36							888				888														
18													1st Half Paid	MAY 3 1 1962	14880		358		358							
19	H 29							716				716	2nd Half Paid	OCT 3 1 1962	20800											1969
20																										
	H 454																									
	229							21778	208			22986					16042		5744							
	683																									

Assessment Roll and Tax List of Real Property in the Town of Shingobee Lake, Cass County, Minnesota, for Taxes for the Year 1961.

* Indicate Type of Property: R-Residential, C-Commercial, I-Industrial, U-Utility, F-Farm, L-Lakeshore, T-Timber, M-Mineral

In Whose Name Assessed	Description of Property: Subdivision	Sec. or Lot	Town or Block	Rng.	Number of Acres of Land: Acres	100ths	No. School District	Indicate Homestead Yes or No	Agri. or Resi. Ever Yes or No	* Indicate Type of Property	True and Full Valuations: Land Exclusive of Structures and Improvements (Dollars)	Buildings and Other Structures (Dollars)	Machinery Permanently Attached to Real Estate (Dollars)	Total True and Full Value (Dollars)	Assessed Valuations: Rural: Homestead Up to $4,000 20% (Dollars)	Rural: Over $4,000 and Non-Homestead 33⅓% (Dollars)	All Other: Timber Land Class 5a 20% (Dollars)	All Other: Homestead Up to $4,000 25% (Dollars)	All Other: Over $4,000 and Non-Homestead 40% (Dollars)	All Other: Machinery Permanently Affixed to Real Estate 33⅓% (Dollars)	All Other: Seasonal and Recreational Cabins 33⅓% (Dollars)	Total Assessed Value (Dollars)	Total Assessed Value as Equalized by the Board of Review (Dollars)	Final Equalized Value (Dollars)
State of Minnesota	NE¼ of NE¼				12	170		118																
State of Minnesota	NW¼ of NE¼																							
State of Minnesota	SW¼ of NE¼																							
State of Minnesota	SE¼ of NE¼																							
State of Minnesota	NE¼ of NW¼																							
State of Minnesota	NW¼ of NW¼																							
State of Minnesota	SW¼ of NW¼																							
State of Minnesota	SE¼ of NW¼																							
State of Minnesota	NE¼ of SW¼																							
Edward Pontant	SW¼ of SW¼				40			Yes	Yes	T														
" "	SW¼ of SW¼				40			Yes	"	"														
State of Minnesota	SE¼ of SW¼																							
Arthur + Dolores Conlan	NE¼ of SE¼				40			Yes	Yes	T														
State of Minnesota	NW¼ of SE¼																							
State of Minnesota	SW¼ of SE¼																							
Arthur + Dolores Conlan	SE¼ of SE¼				40			Yes	Yes	T														
					160																			

Cass County, Minnesota, for Taxes for the Year 1961.

In Whose Name Assessed	Sold for Taxes: Date	Validations by School Districts as Equalized by Department of Taxation: District No. / Rate ... Mills (Dollars)	District No. / Rate ... Mills (Dollars)	District No. / Rate ... Mills (Dollars)	District No. / Rate ... Mills (Dollars)	District No. / Rate ... Mills (Dollars)	Tax Including State Homestead Mills ($ cts.)	State Tax on Non-Homestead Mills ($ cts.)	Special Taxes ($ cts.)	Special Taxes ($ cts.)	Total Taxes ($ cts.)	Paid	When Paid (Month Day Year)	Number of Receipt	March Settlement 1962 ($ cts.)	June Settlement 1962 ($ cts.)	Penalty ($ cts.)	November Settlement 1962 ($ cts.)	Penalty ($ cts.)	Collections to First Monday in January 1963 ($ cts.)	Penalty ($ cts.)	Delinquent on First Monday in January 1963 ($ cts.)	Total Delinquent Tax and Penalty ($ cts.)	Remarks
State of Minnesota																								
State of Minnesota																								
State of Minnesota																								
State of Minnesota																								
State of Minnesota																								
State of Minnesota																								
State of Minnesota																								
State of Minnesota																								
State of Minnesota												2nd HALF PAID	OCT 3 1 1962											
Edward Pontant		$ 2 55					6290				6290	1st Half Paid	MAY 3 1 1962	20500		3145		3145					22294	Estate
" "		$ 46					1110				1110	1st Half Paid	MAY 3 1 1962	14880		555		555						
State of Minnesota												2nd HALF PAID	OCT 3 1 1962											
Arthur + Dolores Conlan		$ 48					1184				1184											1184	1302	1184
State of Minnesota																								
State of Minnesota																								
Arthur + Dolores Conlan		$ 48					1184				1184											1184	1302	1184
		$ 396					9768				9768					3700		3266				2368		

Cass County Tract Book Page

Oak Park Beaches

Oak Lawn Beach

1963 Birchwood Addition

Bay Point

Plat of P. F. 6

Assessment Roll and Tax List of Real Property in the Stover of Thunder Lake, Cass County, Minnesota, for Taxes for the Year 1961.

Form 5C13—MILLER-DAVIS CO., MINNEAPOLIS

* Indicate Type of Property: R-Residential, C-Commercial, I-Industrial, U-Utility, F-Farm, L-Lakeshore, T-Timber, M-Mineral

	In Whose Name Assessed		Description of Property: Subdivision	Sec. or Lot	Twp. or Block	Rge.	Number of Acres of Land (Acres 100ths)	No. School District	Indicate Homestead Yes or No	Agri. or Rural Yes or No	Indicate Type of Property	True and Full Valuations: Land Exclusive of Structures and Improvements (Dollars)	Buildings and Other Structures (Dollars)	Machinery Permanently Attached to Real Estate (Dollars)	Total True and Full Value (Dollars)	Assessed Valuations — Rural: Homestead Up to $4,000 20% (Dollars)	Rural: Over $1,000 and Non-Homestead 33⅓% (Dollars)	All Other: Timber Land Class 3e 20% (Dollars)	All Other: Homestead Up to $4,000 25% (Dollars)	All Other: Over $4,000 and Non-Homestead 40% (Dollars)	All Other: Machinery Permanently Attached to Real Estate 33⅓% (Dollars)	All Other: Seasonal and Recreational Cabins 33⅓% (Dollars)	Total Assessed Value (Dollars)	Total Assessed Value as Equalized by the Board of Review (Dollars)	Final Equalized Value (Dollars)
	State of Minnesota	1	NE¼ of NE¼				13.140 26	118																	
	State of Minnesota	2	NW¼ of NE¼																						
	State of Minnesota	3	SW¼ of NE¼																						
	State of Minnesota	4	SE¼ of NE¼																						
		5																							
	State of Minnesota (Cont. To: Edward & Helen Bertuson)		NE¼ of NW¼				40		Yes	Yes	T														
	State of Minnesota (" " " ")	7	NW¼ of NW¼				40		Yes	Yes	T														
	State of Minnesota	8	SW¼ of NW¼																						
	State of Minnesota	9	SE¼ of NW¼																						
		10																							
	State of Minnesota	11	NE¼ of SW¼																						
	State of Minnesota	12	NW¼ of SW¼																						
	State of Minnesota	13	SW¼ of SW¼																						
	State of Minnesota	14	SE¼ of SW¼																						
		15																							
	State of Minnesota	16	NE¼ of SE¼																						
	State of Minnesota	17	NW¼ of SE¼																						
	State of Minnesota	18	SW¼ of SE¼																						
	State of Minnesota	19	SE¼ of SE¼																						
		20					80																		

	Sold for Taxes	Valuations by School Districts as Equalized by Department of Taxation: District No. 118 Rate 24 Mills (Dollars)	District No. ___ Rate ___ Mills (Dollars)	District No. ___ Rate ___ Mills (Dollars)	District No. ___ Rate ___ Mills (Dollars)	District No. ___ Rate ___ Mills (Dollars)	District No. ___ Rate ___ Mills (Dollars)	Tax Including State Homestead Mills ($ cts.)	State Tax on Non-Homestead Mills ($ cts.)	Special Taxes ($ cts.)	Special Taxes ($ cts.)	Total Taxes ($ cts.)		Paid	When Paid (Month Day Year)	Number of Receipt	March Settlement 1962 ($ cts.)	June Settlement 1962 ($ cts.)	Penalty ($ cts.)	November Settlement 1962 ($ cts.)	Penalty ($ cts.)	Collections to First Monday in January 1963 ($ cts.)	Penalty ($ cts.)	Delinquent on First Monday in January 1963 ($ cts.)	Total Delinquent Tax and Penalty ($ cts.)	Remarks
1													1													
2													2													
3													3													
4													4													
5													5													
6	1961 Tax Sale (Cancelled)	4 32						7 90				7 90	6	2nd HALF PAID MAY 31 1962 1st Half Paid MAY 31 1962		21504		7 90		7 90					12248	11957
7	1961 Tax Sale (Cancelled)	4 32						7 90				7 90	7	2nd HALF PAID MAY 31 1962 1st Half Paid MAY 31 1962		19880										
8													8													
9													9													
10													10													
11													11													
12													12													
13													13													
14													14													
15													15													
16													16													
17													17													
18													18													
19													19													
20		7 64						15 80				15 80	20					7 90		7 90						

Colony Twin Dude-Ranch Beaches Oak Park Lodge Beach Birchwood Terrace Del Bay Point Flat of P. P. C

Assessment Roll and Tax List of Real Property in the Towns of Hundred Lake, Cass County, Minnesota, for Taxes for the Year 1961.

Form No 13 — MILLER-DAVIS CO., MINNEAPOLIS

* Indicate Type of Property: R-Residential, C-Commercial, I-Industrial, U-Utility, F-Farm, L-Lakeshore, T-Timber, M-Mineral

	In Whose Name Assessed	Description of Property: Subdivision	Sec. or Lot	Town or Block	Rng.	Number of Acres of Land (Acres / 100ths)	No. School District	Indicate Homestead Yes or No	Agri. or Rest. Use Yes or No	* Indicate Type of Property	True and Full Valuations: Land Exclusive of Structures and Improvements	Buildings and Other Structures	Machinery Permanently Attached to Real Estate	Total True and Full Value	Assessed Valuations: Rural: Homestead Up to $1,000 20%	Rural: Over $1,000 and Non-Homestead 33⅓%	All Other: Timber Land Class 5c 20%	All Other: Homestead Up to $1,000 25%	All Other: Over $1,000 and Non-Homestead 40%	All Other: Permanently Attached to Real Estate 33⅓%	All Other: Seasonal and Recreational Cabins 33⅓%	Total Assessed Value	Total Assessed Value as Equalized by the Board of Review	Final Equalized Value	Remarks
						Acres					Dollars	Dollars	Dollars	Dollars	Dollars	Dollars	Dollars	Dollars	Dollars	Dollars	Dollars	Dollars	Dollars	Dollars	
1	State of Minnesota (Cont'd: Edward & Helen Peterson)	NE¼ of NE¼	14	140	26	40	118	Yes	Yes	T														22298	18191
2	State of Minnesota	NW¼ of NE¼																							
3	State of Minnesota	SW¼ of NE¼																							
4	State of Minnesota	SE¼ of NE¼																							
5																									
6	State of Minnesota	NE¼ of NW¼																							
7	State of Minnesota	NW¼ of NW¼																							
8	Frank L. Henke	SW¼ of NW¼				40		No	Yes	T															
9	" "	SE¼ of NW¼				40		No	"	"															
10																									
11	Jena Mining Co.	NE¼ of SW¼				40		No	Yes	T															
12	State of Minnesota	NW¼ of SW¼																							
13	State of Minnesota	SW¼ of SW¼																							
14	Jena Mining Co.	SE¼ of SW¼				40		No	Yes	T															
15																									
16	State of Minnesota	NE¼ of SE¼																							
17	Jena Mining Co.	NW¼ of SE¼				40		No	Yes	T															
18	" " "	SW¼ of SE¼				40		No	"	"															
19	State of Minnesota	SE¼ of SE¼																							
20																									
						246																			

Cass County, Minnesota, for Taxes for the Year 1961.

	Sold for Taxes	Valuations by School Districts as Equalized by Department of Taxation: District No. 118 Rate 67 Mills	District No. ____ Rate ____ Mills	District No. ____ Rate ____ Mills	District No. ____ Rate ____ Mills	District No. ____ Rate ____ Mills	Tax Including State Homestead ____ Mills	State Tax on Non-Homestead 4.12 Mills	Special Taxes	Special Taxes	Total Taxes	Paid	When Paid (Month Day Year)	Number of Receipt	March Settlement 1962	June Settlement 1962	Penalty	November Settlement 1962	Penalty	Collections to First Monday in January 1963	Penalty	Delinquent on First Monday in January 1963	Penalty	Total Delinquent Tax and Penalty	Remarks
		Dollars	Dollars	Dollars	Dollars	Dollars	$ cts.	$ cts.	$ cts.	$ cts.	$ cts.				$ cts.	$ cts.	$ cts.	$ cts.	$ cts.	$ cts.	$ cts.	$ cts.	$ cts.	$ cts.	
1	Year C.	4.60					1488				1480	1st Half Paid	MAY 3 1 1962	14880		740		740							
2												2nd Half Paid	OCT 3 1 1962	20300											
3																									
4																									
5																									
6																									
7																									
8		110					2714	100			2814	PAID IN FULL	MAY 2 4 1961			2814									12246
9		100					2466	92			2558	PAID IN FULL	MAY 2 4 1961	12211		2558									"
10																									
11		107					2640	98			2738	2nd Half Paid	OCT 3 1 1962	19635		1369		1369							17226
12												1st HALF PAID	MAY 3 1 1961	11967											
13																									
14		107					2640	98			2738	2nd Half Paid	OCT 3 1 1962	19635		1369		1369							17226
15												1st HALF PAID	MAY 3 1 1961	11967											
16																									
17		141					3478	128			3606	2nd Half Paid	OCT 3 1 1962	19635		1803		1803							17206
18		141					3478	128			3606	1st HALF PAID	MAY 3 1 1961	11967		1803		1803							"
19												2nd Half Paid	OCT 3 1 1962	19635											
20												1st HALF PAID	MAY 3 1 1961	11967											
		460																							
		706																							
		766					18896	644			19540					12456		7084							

Assessment Roll and Tax List of Real Property in the Town of Shingobee Lake, Cass County, Minnesota, for Taxes for the Year 1961.

Form 5-G1 HILLER-DAVIS CO., MINNEAPOLIS

* Indicate Type of Property: R-Residential, C-Commercial, I-Industrial, U-Utility, F-Farm, L-Lakeshore, T-Timber, M-Mineral

	In Whose Name Assessed	Description of Property: Subdivision	Sec. or Lot	Town. or Block	Rng.	Number of Acres of Land (Acres / 100ths)	No. School District	Individual Homestead Yes or No	Agri. Homest. Reg. Yes or No	Indicate Type of Property	True and Full Valuations: Land Exclusive of Structures and Improvements	Buildings and Other Structures	Machinery Permanently Attached to Real Estate	Total True and Full Value	Assessed Valuations: Rural: Homestead Up to $4,000 20%	Rural: Over $4,000 and Non-Homestead 33⅓%	Rural: Timber Land Class 3c 20%	All Other: Homestead Up to $4,000 25%	All Other: Over $4,000 and Non-Homestead 40%	All Other: Machinery Permanently Attached to Real Estate 33⅓%	All Other: Seasonal and Recreational Cabins 33⅓%	Total Assessed Valuation	Total Assessed Value as Equalized by the Board of Review	Final Equalized Value	Remarks
						Acres					Dollars	Dollars	Dollars	Dollars	Dollars	Dollars	Dollars	Dollars	Dollars	Dollars	Dollars	Dollars	Dollars	Dollars	
1	James J. McBride	NE¼NE¼	15	140	26	40	118	Yes	Yes	T															
2	" "	GOVT LOT 1				44		Yes	"	R															
3	Gordon Knoble	GOVT LOT 2 LESS N.8 RDS				1850		Yes	"	F															
4	" "	SE¼NE¼				40		Yes	"	T															
5																									
6	Clarence & Gladys Hopper	N. 8 ACS. OF GOVT LOT 2				3		No	Yes	L		600	1,128	1,728							350				
7	Arnold C. Hanson	N. 2½ ACS. OF GOVT LOT 7				250		No	"	"															
	Charles M. Miller ⅓ int. Miriam Miller Knoble, undiv. ⅓ int.																								
8		N. 66' OF S. 826' OF GOVT LOT 5				268		No	"	"															
9	Clyde O. Mohr	N½ OF GOVT LOT 7				10		Yes	"	"															
10	State of Minnesota	Lot 8																							
	Helen Hanson Hanson, Trustee for Julia Hanson																								
11		N. 175' OF S. 530' OF GOVT LOT 5 LESS E. 350' & S. 198' OF GOVT LOT 5				15.23		Yes	No	L															
12	Murray E. & Nora H. Waters	N. 157' OF S. 355' OF GOVT LOT 5				6.30		No	Yes	R															
13	John H. & Joanna Lucille Fox	10 ACS. OF GOVT LOT 7 LESS 2.5 ACS.				7.50		No	"	L															
14	Douglas Clark Tennison, et al	GOVT LOT 16				.07		No	"	"															
15																									
16	Charles M. Miller, ⅓ int. Miriam Miller Knoble, undiv. ⅓ int.	N. 50' OF S. 810' OF GOVT LOT 5				2.03		No	No	L															
17	Ethel & Milton D. Biggerstaff	S. 264' OF N. 384' OF GOVT LOT 5				10.72		No	Yes	"															
18	John A. McKay & Estelle C. McKay, R.C. & M. Miller ⅓ int. Miriam Miller Knoble, undiv. ⅓ int.	N. 66' OF S. 992' OF GOVT LOT 5				2.68		No	No	"															
19		N. 100' OF S. 760' OF GOVT LOT 5				4.06		No	Yes	"		120	Added Alg. Rd.								200				
20	Ludwick M. & Florence M. Erickson	E. 350' OF N. 175' OF S. 530' OF GOVT LOT 5						Yes	No	R															
	(CONT. ON NEXT PAGE)					466.20																			

Cass County, Minnesota, for Taxes for the Year 1961.

	Sold for Taxes	Valuations by School Districts as Equalized by Department of Taxation: District No. 11 Rate 21 Mills	District No. 118 Rate 16 Mills	District No. Rate Mills	District No. Rate Mills	District No. Rate Mills	District No. Rate Mills	Tax Including State Homestead Mills	State Tax on Non-Homestead 41.22 Mills	Special Taxes	Special Taxes	Total Taxes		Paid	When Paid (Month Day Year)	Number of Receipt	March Settlement 1962	June Settlement 1962	Penalty	November Settlement 1962	Penalty	Collections to First Monday in January 1963	Penalty	Delinquent on First Monday in January 1963	Total Delinquent Tax and Penalty	Remarks
		Dollars	Dollars	Dollars	Dollars	Dollars	Dollars	$ cts.	$ cts.	$ cts.	$ cts.	$ cts.														
1	SOLD FOR TAXES	$ 48						11 84				11 84	1	2nd Half Paid 1st Half Paid	MAY 3 1 1962 OCT 3 1 1962	14843 14883		5 92		5 92					22.77	18190
2	SOLD FOR TAXES	$ 180						44 40				44 40	2	2nd Half Paid 1st Half Paid	MAY 3 1 1962 OCT 3 1 1962	14884 14884		22 20		22 20						
3		$ 95						23 44				23 44	3	PAID IN FULL	MAY 3 1 1962	14885		23 44								1962
4		$ 42						11 34				11 34	4					11 34								
5													5													
6		350						86 32	3 20			89 52	6	2nd HALF PAID	OCT 1 0 1962	17567								89 52	98 47	12962
7		198						48 84	1 80			50 64	7	1st HALF PAID 2nd HALF PAID	MAY 24 1962 OCT 2 4 1962	12277 17778		25 32		25 32						22283 2198
8		25						6 16	22			6 38	8	1st HALF PAID	MAY 2 8 1962	12302		3 19		3 19						22211 12845
9		146						36 00				36 00	9	PAID IN FULL	MAY 1 1 1962	14634		36 00								11922
10													10	PAID IN FULL	AUG 2 1962	17656				28 05						
11			315					85 56				85 56	11	PAID IN FULL	MAY 2 4 1962	12274		85 56								12079
12		340						83 66	3 10			86 96	12	1st Half Paid 2nd Half Paid	MAY 3 1 1962 OCT 3 1 1962	14893 20798		43 48		43 48						22281 11711
13		365						90 02	3 32			93 34	13	2nd Half Paid 1st HALF PAID	OCT 3 1 1962 MAY 2 4 1962	20805 12277		46 67		46 67						22282 11961
14	SOLD FOR TAXES	258						63 64	2 36			66 00	14	2nd HALF PAID 1st HALF PAID	JUN 2 1 1962 MAY 2 4 1962	14873 12279		33 00		33 00						22284 11920
15													15													
16				20				5 44	18			5 62	16	1st HALF PAID 2nd HALF PAID	OCT 2 4 1962 MAY 2 8 1962	17778 12802		2 81		2 81						22311 12049
17		208						51 30	1 90			53 20	17	PAID IN FULL	MAY 3 1 1962	14837		53 20								11964
18				100				27 16	92			28 08	18	PAID IN FULL	MAY 2 8 1962	12372		28 08								12035
19		200						49 34	1 82			51 16	19	2nd HALF PAID 1st HALF PAID	OCT 2 4 1962 MAY 2 8 1962	17778 12382		25 58		25 58						22312 12045
20			167					45 36				46 36	20	PAID IN FULL	MAY 9 1962	12672		46 36								12077
		516 1944	482 120	999 2064				163 52 60 50	18 22			188 84						491 15		282 17				89 52		552 added
		2459	602	3063				779 03																		

Assessment Roll and Tax List of Real Property in the Town of Thunder Lake, Cass County, Minnesota, for Taxes for the Year 1961.

* Indicate Type of Property: R-Residential, C-Commercial, I-Industrial, U-Utility, F-Farm, L-Lakeshore, T-Timber, M-Mineral

Form 5GD—Miller-Davis Co., Minneapolis

In Whose Name Assessed	No.	Subdivision	Sec. or Lot	Town or Block	Rng.	Acres	100ths	No. School District	Indicate Homestead Yes or No	Agri. or Seas. Recr. Yes or No	* Indicate Type of Property	Buildings and Other Structures (Dollars)	Total Assessed Value (Dollars)
Gladys M. Schutz, et al	1	GOV'T LOT 3 LESS N. 350	15	140	26	40	15	118	No	Yes	R	25 reduced by T.B.	363
Roy C. & Evelyn D. Withiam	2	N. 144.5' of GOV'T LOT 5				5	87		No	"	L		
Clifford H. & Hazella C. Thomas	3	GOV'T LOT 4 LESS SOLD				23	60		No	"	R		
C.M. Niles 1/3 int. Miriam Niles Knoble, undiv. 2/3 int.	4	N. 130' of S. 660' of GOV'T LOT 5				5	28		No	"	L		
Richard J. Cecka	5	S. 100' of N. 297.7' of GOV'T LOT 4				3			No	"	"		
Gordon N. Gieske	6	N. 200' of GOV'T LOT 3				8			Yes	Yes	R		
Charles C. & Bernice S. Holm	7	S. 100' of N. 197.7' of GOV'T LOT 4				3			Yes	No	L		
Walter A. & Ethel V. Buran	8	S. 100' of N. 397.7' of GOV'T LOT 4							Yes	"	"		
	9	S E ¼ of N W ¼											
Gladys M. Schutz	10	N. 350' of GOV'T LOT 3 LESS N. 200'							No	Yes	R		
John S. & Ina M. Krysinski	11	N. 200' of S. 400' of GOV'T LOT 4				6			No	Yes	L		
Sidney R. & Pauline E. Hagen	12	S. 100' of N. 497.7' of GOV'T LOT 4				3			No	"	"	75 reduced by T.B.	184
John & Josephine Wyttenbach	13	S. 100' of N. 597.7' of GOV'T LOT 4							No	"	"		
	14	S E ¼ of S W ¼											
~~John & Josephine Wyttenbach~~	15	S. 100' of N. 697.7' of GOV'T LOT 4				3			No	Yes	L		
	16	N E ¼ of S E ¼											
Harry L. Woodruff	17	N. 97.7' of GOV'T LOT 4				3			No	Yes	L		
	18	S W ¼ of S E ¼											
John J. & Minnie H. McCluskey	19	S. 100' of N. 797.7' of GOV'T LOT 4				3			Yes	No	L		
Robert J. & Elvira D. Halverson (James [illegible] above)	20	S. 100' of N. 897.7' of GOV'T LOT 4							No	Yes	L		
						107	50						

No.	Sold for Taxes	District No. 118 Rate 276.65 Mills (Dollars)	District No. ...	District No. 118 Rate 271.65 Mills (Dollars)	District	District	District	Tax Including State Homestead	State Tax on Non-Homestead 9.12 Mills	Special Taxes	Special Taxes	Total Taxes	No.	Paid	When Paid	Number of Receipt	March Settlement 1962	June Settlement 1962	Penalty	November Settlement 1962	Penalty	Collections to First Monday in January 1963	Penalty	Delinquent on First Monday in January 1963	Total Delinquent Tax and Penalty	Remarks	
1		363						89 54	3 32			92 86	1	1st Half Paid / 2nd Half Paid	MAY 31 1962 / OCT 31 1962	14831 / 20787		46 43		46 43						22280	11969
2		204						50 32	1 86			52 18	2	PAID IN FULL	DEC 31 1962	18821						52 18		Penalty Pd		R.R. #34881 2-12-63 [illegible] Pd	18182
3		235						57 96	2 14			60 10	3	1st Half Paid / 2nd Half Paid	MAY 31 1962 / OCT 31 1962	14872 / 20799		30 05		30 05						Paid Under Protest	18181
4		50						12 34	46			12 80	4	2nd HALF PAID / 1st HALF PAID	OCT 24 1962 / MAY 28 1962	17778 / 12362		6 40		6 40							12045
5		76						18 74	70			19 44	5	1st Half Paid / 2nd Half Paid	MAY 31 1962 / OCT 31 1962	14869 / 20806		9 72		9 72						22279	11972
6		H 309						76 22				76 22	6	PAID IN FULL	MAY 31 1962	14839		76 22									11963
7				H 106				28 80				28 80	7	PAID IN FULL	MAY 9 1962	8650		28 80									12074
8				H 249				67 64				67 64	8	1st Half Paid / 2nd Half Paid	MAY 31 1962 / OCT 26 1962	14843 / 20483		33 82		33 82						21207	12076
9													9														
10		273						67 34	2 48			69 82	10	PAID IN FULL	MAY 9 1962	8647		69 82									11968
11		116						28 62	1 06			29 68	11	PAID IN FULL	MAY 31 1962	14836		29 68									11967
12		184						45 38	1 68			47 06	12	PAID IN FULL	APR 24 1962	8001		47 06									11974
13		20						4 94	18			5 12	13	PAID IN FULL	MAY 15 1962	4773		5 12									11966
14													14														
15		205						50 56	1 86			52 42	15	PAID IN FULL	MAY 15 1962	4773		52 42									[illegible]
16													16														
17		175						43 16	1 60			44 76	17	2nd Half Paid / 1st Half Paid	OCT 2 1962 / MAY 9 1962	15274 / 8639		22 38		22 38						22285	[illegible]
18													18														
19				H 95				25 80				25 80	19	PAID IN FULL	MAY 31 1962	14875		25 80									12075
20		15						3 70	14			3 84	20	PAID IN FULL	MAY 15 1962	8957		3 84									11971
		H 309 / 1916 / 2225		H 450 = H 759 / = 1916 / 450 = 2675				122 24 / 548 82 / 671 06	17 48			688 54						487 56		148 80		52 18					

Assessment Roll and Tax List of Real Property in the Town of Thunder Lake, Cass County, Minnesota, for Taxes for the Year 1961.

* Indicate Type of Property: R-Residential, C-Commercial, I-Industrial, U-Utility, F-Farm, L-Lakeshore, T-Timber, M-Mineral

Form 5CD—MILLS-NAVE CO. MINNEAPOLIS

	IN WHOSE NAME ASSESSED	DESCRIPTION OF PROPERTY: SUBDIVISION	Sec. or Lot	Town or Block	Rng.	Number of Acres of Land (Acres 100ths)	No. School District	Indicate Homestead Yes or No	Agricultural Homestead Yes or No	Indicate Type of Property	TRUE AND FULL VALUATIONS: LAND Exclusive of Structures and Improvements (Dollars)	BUILDINGS and Other Structures (Dollars)	MACHINERY Permanently Attached to Real Estate (Dollars)	TOTAL True and Full Value (Dollars)	ASSESSED VALUATIONS: RURAL: Homestead Up to $4,000 20% (Dollars)	RURAL: Over $4,000 and Non-Homestead 33⅓% (Dollars)	ALL OTHER: Timber Land Class 3a 20% (Dollars)	ALL OTHER: Homestead Up to $4,000 25% (Dollars)	ALL OTHER: Over $4,000 and Non-Homestead 40% (Dollars)	ALL OTHER: Machinery Permanently Attached to Real Estate 33⅓% (Dollars)	ALL OTHER: Seasonal and Recreational Cabins 33⅓% (Dollars)	TOTAL ASSESSED VALUE (Dollars)	Total Assessed Value as Equalized by the Board of Review (Dollars)	FINAL EQUALIZED VALUE (Dollars)
1		NE¼ of NE¼	16	140	26		115																	
2	Cecil Ritter	GOVT LOT 2 LESS "TETER'S BAR SHORE"				32.33		Yes	Yes	L														
3	State of Minnesota	SW¼ of NE¼																						
4	Rural R.v. Stephen L. Cline	GOVT LOT 1 LESS PLAT "DEL RAY POINT"				4.50		No	Yes	L														
5																								
6	State of Minnesota	N½ of NW¼																						
7	State of Minnesota	NW¼ of NW¼																						
8	State of Minnesota	SW¼ of NW¼																						
9	State of Minnesota	SE¼ of NW¼																						
10																								
11	State of Minnesota	NE¼ of SW¼																						
12	State of Minnesota	NW¼ of SW¼																						
13	State of Minnesota	SW¼ of SW¼																						
14	State of Minnesota	SE¼ of SW¼																						
15																								
16	State of Minnesota	NE¼ of SE¼																						
17	State of Minnesota	NW¼ of SE¼																						
18	State of Minnesota	SW¼ of SE¼																						
19	State of Minnesota	SE¼ of SE¼																						
20																								
						36.83																		

	SOLD FOR TAXES	VALUATIONS BY SCHOOL DISTRICTS AS EQUALIZED BY DEPARTMENT OF TAXATION: District No. 115 Rate 9.12 Mills (Dollars)	District No. ___ Rate ___ Mills (Dollars)	District No. ___ Rate ___ Mills (Dollars)	District No. ___ Rate ___ Mills (Dollars)	District No. ___ Rate ___ Mills (Dollars)	District No. ___ Rate ___ Mills (Dollars)	Tax including State Homestead Rate ___ Mills ($ cts.)	State Tax on Non-Homestead 9.12 Mills ($ cts.)	SPECIAL TAXES ($ cts.)	SPECIAL TAXES ($ cts.)	TOTAL TAXES ($ cts.)	PAID: WHEN PAID Month Day Year	Number of Receipt	March Settlement 1962 ($ cts.)	June Settlement 1962 ($ cts.)	Penalty ($ cts.)	November Settlement 1962 ($ cts.)	Penalty ($ cts.)	Collections to First Monday in January 1963 ($ cts.)	Penalty ($ cts.)	Delinquent on First Monday in January 1963 ($ cts.)	Total Delinquent Tax and Penalty ($ cts.)	REMARKS
1																								
2		4228						5624				5624	PAID IN FULL MAY 9 1962	5669		5624								11227
3																								
4		370						9126	338			9464	1st Half Paid MAY 31 1962 2nd Half Paid OCT 31 1962	14856 20794		4732		4732				2228	11212 12046	
5																								
6																								
7																								
8																								
9																								
10																								
11																								
12																								
13																								
14																								
15																								
16																								
17																								
18																								
19																								
20																								
		4228 370 598						14750	338			15088				10356		4732						

Cooley Trail Dock-Park | Oak Park Beaches | Oak Lawn Beach | Birchwood | Bay Points | Plat of P. P.

Assessment Roll and Tax List of Real Property in the Town of Thunder Lake, Cass County, Minnesota, for Taxes for the Year 1961.

Form 1-1 (Revised 1-1-58) MINNESOTA

* Indicate Type of Property: R-Residential, C-Commercial, I-Industrial, U-Utility, F-Farm, L-Lakeshore, T-Timber, M-Mineral

	IN WHOSE NAME ASSESSED		DESCRIPTION OF PROPERTY: Subdivision	Sec. or Lot	Town or Block	Rng.	Number of Acres of Land (Acres 100ths)	No. School District	Indicate House Yes or No	Agri. or Seas. Yes or No	* Indicate Type of Property	TRUE AND FULL VALUATIONS: LAND Exclusive of Structures and Improvements	BUILDINGS and Other Structures	MACHINERY Permanently Attached to Real Estate	TOTAL True and Full Value	ASSESSED VALUATIONS: RURAL: Homestead Up to $4,000	RURAL: Over $4,000 and Non-Homestead	ALL OTHER: Timber Land Class 2c	ALL OTHER: Homestead Up to $4,000	ALL OTHER: Over $4,000 And Non-Homestead	ALL OTHER: Machinery Permanently Attached to Real Estate	ALL OTHER: Seasonal and Recreational Cabins	TOTAL ASSESSED VALUE	Total Assessed Value as Equalized by the Board of Review	FINAL EQUALIZED VALUE
							Acres					Dollars	Dollars	Dollars	Dollars	Dollars	Dollars	Dollars	Dollars	Dollars	Dollars	Dollars	Dollars	Dollars	Dollars
	Louis E. & Ann E. Hensche	1	GOV'T LOT 1	17	140	26	33.25	118	NO	YES	L														
	" " "	2	GOV'T LOT 2				37.25		NO	"	"														
	State of Minnesota	3	S W ¼ of N E ¼																						
	State of Minnesota	4	S E ¼ of N E ¼																						
		5																							
	~~Wheeler Lumber Bridge & Supply Co.~~	6	N E ¼ of N W ¼				~~40~~		NO	YES	T														
	~~Jack Thompson~~ ~~Albert L. Sodeberg~~ ~~Lindbeck~~	7	N W ¼ of N W ¼				~~40~~		NO	"	"														
	~~Wheeler Lumber Bridge & Supply Co.~~	8	S W ¼ of N W ¼				~~40~~		NO	"	"														
	" " " " "	9	S E ¼ of N W ¼				~~40~~		NO	"	"														
		10																							
	State of Minnesota	11	N E ¼ of S W ¼																						
	State of Minnesota	12	N W ¼ of S W ¼																						
	State of Minnesota	13	S W ¼ of S W ¼																						
	State of Minnesota	14	S E ¼ of S W ¼																						
		15																							
	State of Minnesota	16	N E ¼ of S E ¼																						
	State of Minnesota	17	N W ¼ of S E ¼																						
	State of Minnesota	18	S W ¼ of S E ¼																						
	State of Minnesota	19	S E ¼ of S E ¼																						
		20																							
							230.50																		

VALUATIONS BY SCHOOL DISTRICTS AS EQUALIZED BY DEPARTMENT OF TAXATION

SOLD FOR TAXES	District No. 11 Rate 91 Mills Dollars	District No. ___ Rate ___ Mills Dollars	District No. ___ Rate ___ Mills Dollars	District No. ___ Rate ___ Mills Dollars	District No. ___ Rate ___ Mills Dollars	District No. ___ Rate ___ Mills Dollars	Tax Including State Homestead ___ Mills $ cts.	State Tax on Non-Homestead 9.12 Mills $ cts.	SPECIAL TAXES $ cts.	SPECIAL TAXES $ cts.	TOTAL TAXES $ cts.	PAID	WHEN PAID Month Day Year	Number of Receipt	March Settlement 1962 $ cts.	June Settlement 1962 $ cts.	Penalty $ cts.	November Settlement 1962 $ cts.	Penalty $ cts.	Collections to First Monday in January 1963 $ cts.	Penalty $ cts.	Delinquent on First Monday in January 1963 $ cts.	Total Delinquent Tax and Penalty $ cts.	REMARKS
1	123						30.34	1.12			31.46	PAID IN FULL	MAY 9 1962			31.46								
2	145						33.96	1.32			37.08	PAID IN FULL	MAY 9 1962	8651		37.08								12047
3																								"
4																								
5																								
6	66						16.28	60			16.88	PAID IN FULL	MAY 31 1962	16747		16.88								11978
7	140						34.54	1.28			35.82	Part Paid Balance Paid	MAY 31 1962 OCT 31 1962	16747 14851 20789		18.00		17.82					32287	18172
8	66						16.28	60			16.88	PAID IN FULL	MAY 31 1962			16.88								11978
9	66						16.28	60			16.88	PAID IN FULL	MAY 31 1962	16747		16.88								"
10																								
11																								
12																								
13																								
14																								
15																								
16																								
17																								
18																								
19																								
20																								
	606						1,948	5.54			1,955.00					137.18		17.82						

Colby Park
Dude Ranch
Pine Oak Lorn Beach
Birchwood
Pine Bay Point
Tab of P. P. 6

Assessment Roll and Tax List of Real Property in the Town of Shingobee Lake, Cass County, Minnesota, for Taxes for the Year 1961.

FORM 1GD—MILLER-DAVIS CO., MINNEAPOLIS

* Indicate Type of Property: R-Residential, C-Commercial, I-Industrial, U-Utility, F-Farm, L-Lakeshore, T-Timber, M-Mineral

	In Whose Name Assessed	Description of Property: Subdivision	Sec. or Lot	Twp. or Block	Rng.	Number of Acres of Land (Acres 100ths)	No. School District	Indicate Homestead Yes or No	Agricultural Reserve Yes or No	Indicate Type of Property	True and Full Valuations: Land Exclusive of Structures and Improvements	Buildings and Other Structures	Machinery Permanently Attached to Real Estate	Total True and Full Value	Assessed Valuations: Rural: Homestead Up to $4,000 20%	Over $4,000 Homestead 33⅓%	Other: Timber Under Class 2a 20%	Homestead Up to $4,000 25%	Over $4,000 and Non-Homestead 40%	Machinery Permanently Attached to Real Estate 33⅓%	Seasonal and Recreational Cabins 33⅓%	Total Assessed Value	Total Assessed Value as Equalized by the Board of Review	Final (Equalized) Value
						Dollars					Dollars	Dollars	Dollars	Dollars	Dollars	Dollars	Dollars	Dollars	Dollars	Dollars	Dollars	Dollars	Dollars	Dollars
1	Henry Johnson	NE¼NE¼	15	140	46	40	118	No	Yes	T														
2	" "	NW¼NE¼				40		No	"	"														
3	" "	SW¼NE¼				40		No	"	"														
4	State of Minnesota	SE¼NE¼																						
5																								
6	Chas. A. Cavanaugh	NE¼NW¼				40		No	Yes	R														
7	State of Minnesota	GOV'T LOT 1																						
8	State of Minnesota	GOV'T LOT 2																						
9	Chas. A. Cavanaugh	SE¼NW¼				40		No	Yes	I														
10																								
11	State of Minnesota	NE¼SW¼																						
12	State of Minnesota	GOV'T LOT 3																						
13	State of Minnesota	GOV'T LOT 4																						
14	State of Minnesota	SE¼SW¼																						
15																								
16	State of Minnesota	NE¼SE¼																						
17	State of Minnesota	NW¼SE¼																						
18	State of Minnesota	SW¼SE¼																						
19	State of Minnesota	SE¼SE¼																						
20						200																		

	Sold for Taxes	Valuations by School Districts as Equalized by Department of Taxation: District 118 Rate 9.12 Mills	District No. ___ Rate ___ Mills	District No. ___ Rate ___ Mills	District No. ___ Rate ___ Mills	District No. ___ Rate ___ Mills	District No. ___ Rate ___ Mills	Tax Including State Homestead Mills	State Tax on Non-Homestead 4.12 Mills	Special Taxes	Special Taxes	Total Taxes	Paid	When Paid	Number of Receipt	March Settlement 1962	June Settlement 1962	Penalty	November Settlement 1962	Penalty	Collections to First Monday in January 1962	Penalty	Delinquent on First Monday in January 1963	Total Delinquent Tax and Penalty	Remarks
		Dollars	Dollars	Dollars	Dollars	Dollars	Dollars	$ cts.	$ cts.	$ cts.	$ cts.	$ cts.		Month Day Year		$ cts.	$ cts.	$ cts.	$ cts.	$ cts.	$ cts.	$ cts.	$ cts.	$ cts.	
1	SOLD FOR TAXES	80						19.74	72			20.46											20.46	22.51	18.82
2	SOLD FOR TAXES	80						19.74	72			20.46											20.46	22.51	"
3	SOLD FOR TAXES	80						19.74	72			20.46											20.46	22.51	"
4																									
5																									
6		84						20.72	76			21.48	PAID IN FULL	MAY 2 1962	12276		21.48								11.99
7																									
8																									
9		80						19.74	72			20.46	PAID IN FULL	MAY 2 1962	12276		20.46								11.99
10																									
11																									
12																									
13																									
14																									
15																									
16																									
17																									
18																									
19																									
20																									
		404						97.68	364			103.32					41.94						61.38		

Colby Trail, Pine Point, Oak Park Beach, Birchwood, Bay Point

File of P. Y. 6

Assessment Roll and Tax List of Real Property in the Town of Thunder Lake, Cass County, Minnesota, for Taxes for the Year 1961.

Form 3-D—MILLS-BASIS CO., MINNEAPOLIS

* Indicate Type of Property: R-Residential, C-Commercial, I-Industrial, U-Utility, F-Farm, L-Lakeshore, T-Timber, M-Mineral

	In Whose Name Assessed	Description of Property: Subdivision	Sec. or Lot	Town or Block	Rge.	Number of Acres of Land (Acres / 100ths)	No. School District	Indicate Homestead Yes or No	Agri. or Rec. Yes or No	Indicate Type of Property	True and Full Valuations: Land Exclusive of Structures and Improvements	Buildings and Other Structures	Machinery Permanently Attached to Real Estate	Total True and Full Value	Assessed Valuations: Rural: Homestead Up to $1,000 20%	Rural: Over $4,000 and Non-Homestead 33⅓%	Rural: Timber Land Class 3c 20%	All Other: Homestead Up to $4,000 25%	All Other: Over $4,000 and Non-Homestead 40%	All Other: Machinery Permanently Attached to Real Estate 33⅓%	Personal and Recreational Claims 33⅓%	Total Assessed Value	Total Assessed Value as Equalized by the Board of Review	Final Equalized Value
						Acres / 100ths					Dollars	Dollars	Dollars	Dollars	Dollars	Dollars	Dollars	Dollars	Dollars	Dollars	Dollars	Dollars	Dollars	Dollars
1	State of Minnesota	NE¼ of NE¼	19	140	26		118																	
2	State of Minnesota	NW¼ of NE¼																						
3	State of Minnesota	SW¼ of NE¼																						
4	State of Minnesota	SE¼ of NE¼																						
5																								
6	State of Minnesota	NE¼ of NW¼																						
7	Donald L. + Blanch L. Fahne	GOVT LOT 1 LESS 150' x 240' x 100' x 215'				22.09		NO	YES	R														
8	State of Minnesota	GOVT LOT 2																						
9	State of Minnesota	SW¼ of NW¼																						
10	Lilly + Verna Cooley	150' x 240' of GOVT LOT 1				.83		YES	NO	L														
11	State of Minnesota	NE¼ of SW¼																						
12	State of Minnesota	GOVT LOT 3																						
13	State of Minnesota	NW¼ of SW¼																						
14	State of Minnesota	SE¼ of SW¼																						
15	A. H. Phillips + Joseph Sunder	100' x 215' of GOVT LOT 1				.53		NO	YES	L														
16	State of Minnesota	NE¼ of SE¼																						
17	State of Minnesota	NW¼ of SE¼																						
18	State of Minnesota	SW¼ of SE¼																						
19	State of Minnesota	SE¼ of SE¼																						
20																								
						23.45																		

Cass County, Minnesota, for Taxes for the Year 1961.

	Sold for Taxes	Valuations by School Districts as Equalized by Department of Taxation: District No. 118 Rate 9 Mills	District No. 118 Rate 63 Mills	District No. ___ Rate ___ Mills	District No. ___ Rate ___ Mills	District No. ___ Rate ___ Mills	Tax including State Homestead Mills	State Tax on Non-Homestead 4.1 Mills	Special Taxes	Special Taxes	Total Taxes	Paid	When Paid	Number of Receipt	March Settlement 1962	June Settlement 1962	Penalty	November Settlement 1962	Penalty	Collection to First Monday in January 1963	Penalty	Delinquent on First Monday in January 1963	Total Delinquent Tax and Penalty	Remarks
		Dollars	Dollars	Dollars	Dollars	Dollars	$ cts.	$ cts.	$ cts.	$ cts.	$ cts.		Month Day Year		$ cts.	$ cts.	$ cts.	$ cts.	$ cts.	$ cts.	$ cts.	$ cts.	$ cts.	
1																								
2																								
3																								
4																								
5																								
6																								
7	DELIQUENT TAXES	52.9					130.48	48.21			135.30	1st Half Paid HALF PAID	MAY 31 1962 NOV 21 1962	14859 20720		67.65				67.65				11.920
8																								
9																								
10			H 11.22				30.42				30.42	PAID IN FULL	MAY 11 1962	4772		30.42								1.020
11																								
12																								
13																								
14																								
15		92.1					22.70	8.4			23.54	PAID IN FULL	MAY 9 1962	7665		23.54								1.981
16																								
17																								
18																								
19																								
20																								
		62.1	H 11.22 = Mills = 62.1 / 73.3				30.42 / 103.18 / 133.60	56.6			~~189.26~~					121.61				67.65				

Copy Trail: Dock-Page | Oak Park Beaches | Oak Lawn Beach | Birchwood Estates | Pat Bay Point | Part of P. 5

Assessment Roll and Tax List of Real Property in the Town of Thunder Lake, Cass County, Minnesota, for Taxes for the Year 1961.

* Indicate Type of Property: R-Residential, C-Commercial, I-Industrial, U-Utility, F-Farm, L-Lakeshore, T-Timber, M-Mineral

Form SCD Miller-Davis Co.

In Whose Name Assessed		Subdivision	Sec. or Lot	Town or Block	Rng.	Acres	100ths	No. School District	Indicate Homestead Yes or No	Agri. or Seas. Recr. Yes or No	* Indicate Type of Property	Land Exclusive of Structures and Improvements (Dollars)	Buildings and Other Structures (Dollars)	Machinery Permanently Attached to Real Estate (Dollars)	Total True and Full Value (Dollars)	Rural: Homestead Up to $4,000 20% (Dollars)	Rural: Over $4,000 and Non-Homestead 33⅓% (Dollars)	Timber Land Class 3c 20% (Dollars)	All Other: Homestead Up to $4,000 25% (Dollars)	All Other: Over $4,000 and Non-Homestead 40% (Dollars)	Machinery Permanently Attached to Real Estate 33⅓% (Dollars)	Seasonal and Recreational Cabins 33⅓% (Dollars)	Total Assessed Value (Dollars)	Total Assessed Value as Equalized by the Board of Review (Dollars)	Final Equalized Value (Dollars)
State of Minnesota	1	N E ¼ of N E ¼	20	140	26			118																	
State of Minnesota	2	N W ¼ of N E ¼																							
State of Minnesota	3	S W ¼ of N E ¼																							
State of Minnesota	4	S E ¼ of N E ¼																							
	5																								
State of Minnesota	6	N E ¼ of N W ¼																							
State of Minnesota	7	N W ¼ of N W ¼																							
State of Minnesota	8	S W ¼ of N W ¼																							
State of Minnesota	9	S E ¼ of N W ¼																							
	10																								
State of Minnesota	11	N E ¼ of S W ¼																							
State of Minnesota	12	N W ¼ of S W ¼																							
State of Minnesota	13	S W ¼ of S W ¼																							
State of Minnesota	14	S E ¼ of S W ¼																							
	15																								
State of Minnesota	16	N E ¼ of S E ¼																							
State of Minnesota	17	N W ¼ of S E ¼																							
State of Minnesota	18	S W ¼ of S E ¼																							
State of Minnesota	19	S E ¼ of S E ¼																							
	20																								

	Sold for Taxes	District No. Rate Mills (Dollars)	District No. Rate Mills (Dollars)	District No. Rate Mills (Dollars)	District No. Rate Mills (Dollars)	District No. Rate Mills (Dollars)	District No. Rate Mills (Dollars)	Tax Including State Homestead Mills ($ cts.)	State Tax on Non-Homestead Mills ($ cts.)	Special Taxes ($ cts.)	Special Taxes ($ cts.)	Total Taxes ($ cts.)		Paid	When Paid (Month Day Year)	Number of Receipt	March Settlement 1962 ($ cts.)	June Settlement 1962 ($ cts.)	Penalty ($ cts.)	November Settlement 1962 ($ cts.)	Penalty ($ cts.)	Collections to First Monday in January 1963 ($ cts.)	Penalty ($ cts.)	Delinquent on First Monday in January 1963 ($ cts.)	Total Delinquent Tax and Penalty ($ cts.)	Remarks
1													1													
2													2													
3													3													
4													4													
5													5													
6													6													
7													7													
8													8													
9													9													
10													10													
11													11													
12													12													
13													13													
14													14													
15													15													
16													16													
17													17													
18													18													
19													19													
20													20													

Assessment Roll and Tax List of Real Property in the Town of Thunder Lake, Cass County, Minnesota, for Taxes for the Year 1961.

Form 3CD Miller-Dunn Co. Minneapolis

* Indicate Type of Property: R-Residential, C-Commercial, I-Industrial, U-Utility, F-Farm, L-Lakeshore, T-Timber, M-Mineral

	In Whose Name Assessed		Description of Property: Subdivision	Sec. or Lot	Town or Block	Rng.	Number of Acres of Land (Acres / 100ths)	No. School District	Edu-cate Home-stead Yes or No	Agri-cul-tural Res. Yes or No	Indi-cate Type of Prop-erty*	True and Full Valuations: Land Exclusive of Structures and Improvements	Build-ings and Other Structures	Machinery Permanently Attached to Real Estate	Total True and Full Value	Assessed Valuations: Rural: Homestead Up to $4,000 20%	Rural: Over $4,000 and Non-Homestead 33⅓%	Rural: Timber Land Class 3c 20%	All Other: Homestead Up to $4,000 25%	All Other: Over $4,000 and Non-Homestead 40%	All Other: Machinery Permanently Attached to Real Estate 33⅓%	Seasonal and Recreational Cabins 33⅓%	Total Assessed Value	Total Assessed Value as Equalized by the Board of Review	Final Equalized Value
							Acres 100ths					Dollars	Dollars	Dollars	Dollars	Dollars	Dollars	Dollars	Dollars	Dollars	Dollars	Dollars	Dollars	Dollars	Dollars
	State of Minnesota	1	NE¼ of NE¼	21	140	26		118																	
	State of Minnesota	2	NW¼ of NE¼																						
	State of Minnesota	3	SW¼ of NE¼																						
	State of Minnesota	4	SE¼ of NE¼																						
		5																							
	State of Minnesota	6	NE¼ of NW¼																						
	State of Minnesota	7	NW¼ of NW¼																						
	State of Minnesota	8	SW¼ of NW¼																						
	State of Minnesota	9	SE¼ of NW¼																						
		10																							
	State of Minnesota	11	NE¼ of SW¼																						
	State of Minnesota	12	NW¼ of SW¼																						
	Joseph E. Seaman	13	SW¼ of SW¼				40		NO	YES	T														
	" "	14	SE¼ of SW¼				40		NO	"	"														
	Martin & Louise Nygaard Shane	15	S. 1200' of GOVT LOT 3				3 40		NO	"	L														
	~~Christopher W. Nygaard~~ ~~Kenneth Williams~~	16	GOVT LOT 1				37 25		NO	"	"														
	State of Minnesota	17	NW¼ of SE¼																						
	State of Minnesota	18	SW¼ of SE¼																						
	Myron A. Leighton ~~Christopher W. Nygaard~~ ~~Kenneth A. Williams~~	19	GOVT LOT 2				17 85		YES	YES	L		100	BARN	Imp T.B.							4 232			
		20	N. 1200' of GOVT LOT 3				60		NO	NO	"														
							139 10																		

Cass County, Minnesota, for Taxes for the Year 1961.

Sold for Taxes	Valuations by School Districts as Equalized by Department of Taxation: District 118 Rate 65 Mills	District No. Rate Mills	District 118 Rate 65 Mills	District No. Rate Mills	District No. Rate Mills	District No. Rate Mills	Tax Including State Homestead Mills	State Tax on Non-Homestead 41.9 Mills	Special Taxes	Special Taxes	Total Taxes	Paid	When Paid (Month Day Year)	Number of Receipt	March Settlement 1962	June Settlement 1962	Penalty	November Settlement 1962	Penalty	Collections to First Monday in January 1963	Penalty	Delinquent on First Monday in January 1963	Penalty	Total Delinquent Tax and Penalty	Remarks
	Dollars	Dollars	Dollars	Dollars	Dollars	Dollars	$ cts.	$ cts.	$ cts.	$ cts.	$ cts.				$ cts.	$ cts.	$ cts.	$ cts.	$ cts.	$ cts.	$ cts.	$ cts.	$ cts.	$ cts.	
1																									
2																									
3																									
4																									
5																									
6																									
7																									
8																									
9																									
10																									
11																									
12																									
13	80						1974	72			2046	PAID IN FULL	MAY 3 1962												
14	80						1974	72			2046	PAID IN FULL	MAY 3 1962	14874		2046									12004
15												PAID IN FULL	MAY 2 4 1962	2225		122 [illegible]									11903
16	402						996	366			1028														12048
17	258						6364	236			6600	PAID IN FULL	MAY 8 1962	8670		66 00									
18																									
19	4232						5722				5722	PAID IN FULL	MAY 10 1962	8716		57 22									11983
20	4232	10	4237				272	10			282	PAID IN FULL	MAY 8 1962	8670		2 82									12048
	8210	10	= 830				25920	756			26978					269 78									
	108		= 1067				2222																		

Cedar Trail
Dale Jones
Oak Park
Pine Oak Lawn Beach
Birchwood
Joel Roy Potter
Plat of P. 6

Assessment Roll and Tax List of Real Property in the Town of Thunder Lake

Form 5-C13 MILLER-DAVIS CO., MINNEAPOLIS

* Indicate Type of Property: R-Residential, C-Commercial, I-Industrial, U-Utility, F-Farm, L-Lakeshore, T-Timber, M-Mineral

	In Whose Name Assessed		Description of Property: Subdivision	Sec. or Lot	Town of Block	Rge	Number of Acres of Land: Acres	Tenths	No. School District	Indicate Homestead Yes or No	Agricultural Homestead Yes or No	Indicate type of Property	True and Full Valuations: Land Exclusive of Structures Improvements	Buildings and Other Structures	Machinery Permanently Attached to Real Estate	Total True and Full Value	Assessed Valuations: Rural: Homestead Up to $4,000 20%	Rural: Over $4,000 and Non-Homestead 33⅓%	All Other: Timber Land Class 3a 20%	All Other: Homestead Up to $4,000 25%	All Other: Over $4,000 and Non-Homestead 40%	Machinery Permanently Attached to Real Estate 33⅓%	Seasonal and Recreational Cabins 33⅓%	Total Assessed Value	Total Assessed Value as Equalized by the Board of Review	Final Equalized Value
							Acres	Tenths					Dollars	Dollars	Dollars	Dollars	Dollars	Dollars	Dollars	Dollars	Dollars	Dollars	Dollars	Dollars	Dollars	Dollars
	Clifford H. + Hazel C. Thomas	1	NE¼NE¼ LESS HY.	22	140	26	40		118	NO	Yes	T														
	John H. + Charlotte Larson	2	GOVT LOT 1 LESS SOLD				32.5			Yes	"	"														
	" " "	3	GOVT LOT 6				39.15			Yes	"	"														
	Maurice E. + Adelaine B. Conger	4	SE¼NE¼ LESS HY.				40			NO	"	"														
	Howard J. + Audrey M. Coombs	5	1½ ac. of GOVT LOT 1				1.50			NO	"	L														
	John H. + Charlotte Larson	6	GOVT LOT 2 LESS 8.5 ACS. + LESS 2 ACS.				17.61			NO Yes	NO	C														
	Cecil O. + Joan Fohn	7	GOVT LOT 3				25.75			NO	Yes	L														
	Russell H. + Elizabeth Brimmelhow	8	GOVT LOT 4				37			NO	"	"														
	Beatrice K. + Josephine Bruhn	9	GOVT LOT 5 SE¼NE¼				20.55			Yes	"	"														
	Robert G. + Myrtle E. + Raymond H. Kiesow	10	PART OF GOVT LOT 1							NO	NO	"														
	Beatrice + Josephine Bruhn	12	3.04 ACS. OF GOVT LOT 2				3.04			NO Yes	NO	C														
	James M. + Thomas Richard Mark + L. Bellner	13	S. 165' OF N. 660' OF GOVT LOT 8				10.50			Yes	Yes	T														
	Martin + Nina	13	GOVT LOT 9 LESS N. 1494 LESS S. 66'				24.35			NO	"	"														
	Edward R. + Kathrine M. Aldrich	14	GOVT LOT 10				23.65			NO	"	L														
	Harold A. Hagman	15	S. 165' OF GOVT LOT 8							NO	"	"														
	State of Minnesota	16	NE¼NE¼ LESS HY.																							
	Peter + Jorge Hiisama Agent Christopher H. + Jon D. Hiisama Agent	17	E. 1/2 of N. 1/2 of GOVT LOT 7				40.30			NO	Yes	L														
	" " " "	18	SW¼NE¼				40			NO	"	T														
	State of Minnesota	19	SE¼NE¼ LESS HY.																							
	Rina H. + Christopher Hiisama	20	S. 165' OF N. 1155' OF GOVT LOT 8							NO	Yes	R														
	(CONT. NEXT PAGE)						397.05																			

Cass County, Minnesota, for Taxes for the Year 1961.

	Sold for Taxes	Valuations by School Districts as Equalized by Department of Taxation: District No. Rate Mills	District No. Rate Mills	District No. Rate Mills	District No. Rate Mills	District No. Rate Mills	Tax Including State Homestead Mills	State Tax on Non-Homestead Mills	Special Taxes	Special Taxes	Total Taxes		Paid	When Paid	Number of Receipt	March Settlement 1962	June Settlement 1962	Penalty	November Settlement 1962	Penalty	Collections to First Monday in January 1963	Penalty	Delinquent on First Monday in January 1963	Total Delinquent Tax and Penalty	Remarks
		118 Rate 65 Mills	118 Rate 65 Mills																						
		Dollars	Dollars	Dollars	Dollars	Dollars	Dollars	Dollars	$ cts.	$ cts.	$ cts.			Month Day Year		$ cts.	$ cts.	$ cts.	$ cts.	$ cts.	$ cts.	$ cts.	$ cts.	$ cts.	
1		67					1652			62	1714	1	1st Half Paid 2nd Half Paid	MAY 31 1962 OCT 31 1962	14872 20777		8.57		8.57						1961
2	PAID FOR TAXES	115					2836				2836	2	1st Half Paid 2nd HALF PAID	APR 30 1962 OCT 2 1962	17445 3099		14.18		14.18						1962
3	PAID FOR TAXES	64					1578				1578	3	1st Half Paid 2nd HALF PAID	APR 30 1962 OCT 2 1962			7.89		7.89						22372
4		64					1652 1652			62 100	1714 2314	4	1st Half Paid 2nd HALF PAID	MAY 31 1962 OCT 31 1962	14857 21197		8.57 14.07		8.57 14.07		Remitted 11.00 127.7 L. Int. 14.32			11.00 abated 22.39	1960
5		200					4932			182	5114	5	PAID IN FULL	MAY 15 1962	14767		51.14								1962
6			118 178 580				18418			456	18874	6	2nd HALF PAID 1st Half Paid	OCT 2 1962 APR 30 1962	17445 8079		94.37		94.37						22032
7		250					6166			228	6394	7	PAID IN FULL	MAY 15 1962	14756		63.94								1962
8		128					3158			116	3274	8	1st Half Paid 2nd Half Paid	MAY 31 1962 OCT 31 1962	14882 20809		16.37		16.37						22031
9		65					1604			14	1604	9	2nd HALF PAID 1st HALF PAID	AUG 2 1962 MAR 9 1962	6131 5605		8.02		8.02						1962
10			14				408			14	422	10	PAID IN FULL	MAY 9 1962	5660		4.22								1962
11			118 178 120				8096			110	8206	11	2nd HALF PAID 1st HALF PAID	AUG 2 1962 MAR 2 1962	6439 5605		41.03		41.03						1962
12		12					296				296	12	1st Half Paid 2nd HALF PAID	MAY 31 1962 OCT 9 1962	14873 1365		1.48		1.48						1962
13		100					2466			92	2558	13	PAID IN FULL	MAY 2 4 1962	12255		25.58								1962
14		225					5550			206	5756	14	2nd HALF PAID 1st HALF PAID	OCT 2 5 1962 MAY 15 1962	19411 14769		28.78		28.78						1962
15		114					2812			104	2916	15	PAID IN FULL	MAY 1962	7635		29.16								1962
16												16	PAID IN FULL	MAY 9 1962											
17		174					4292			158	4450	17	PAID IN FULL	MAY 31 1962	14854		44.50								1962
18		100					2466			92	2558	18					25.58								"
19												19	PAID IN FULL	MAY 1 1962	8670		24.04								
20		94 42 156 1818	118 836 = 4602 63 = 2197 71 = 2849				2318 2697 4784 71762			86 2006	2404 29968	20					502.92		334.96						1962

Colby Trail Oak Park Oak Lawn Beach Birchwood Terrace Dol Ray Point Part of P. 5.6

Assessment Roll and Tax List of Real Property in the Town of Hundred Lake, Cass County, Minnesota, for Taxes for the Year 1961.

Form 5713 — HALL-BARR CO., MINNEAPOLIS

* Indicate Type of Property: R-Residential, C-Commercial, I-Industrial, U-Utility, F-Farm, L-Lakeshore, T-Timber, M-Mineral

	IN WHOSE NAME ASSESSED	DESCRIPTION OF PROPERTY: SUBDIVISION	Sec. or Lot	Town or Block	Rng.	Number of Acres of Land (Acres 100ths)	No. School District	Indicate Land Assessed Year or No.	Agri. or Rec. Year or No.	Indicate Type of Property	TRUE AND FULL VALUATIONS: LAND Exclusive of Structures and Improvements	BUILDINGS and Other Structures	MACHINERY Permanently Attached to Real Estate	TOTAL True and Full Value	ASSESSED VALUATIONS: RURAL: Homestead Up to $4,000 20%	RURAL: Over $4,000 Non-Homestead 33⅓%	ALL OTHER: Timber Land Class 3a 20%	ALL OTHER: Homestead Up to $4,000 25%	ALL OTHER: Over $4,000 and Non-Homestead 40%	MACHINERY Permanently Attached to Real Estate 33⅓%	Seasonal and Recreational Cabins 33⅓%	TOTAL ASSESSED VALUE	Total Assessed Value as Equalized by the Board of Review	FINAL EQUALIZED VALUE
						Acres 100ths					Dollars	Dollars	Dollars	Dollars	Dollars	Dollars	Dollars	Dollars	Dollars	Dollars	Dollars	Dollars	Dollars	Dollars
1	Russell H. + Bernadette C. Brimmeller	S.165' N.1353'07 GOVT LOT 2	22	140	26	85	118	No	Yes	R														
2	Agnes B. Hasek	N.1191' 07 GOVT LOT 9				4.50		No	"	T														
3	Thos. J. Zlad	S.165' 07 N.990' 07 GOVT LOT 8				3.50		No	No	L														
4		SE¼ of NE¼																						
5	Nester O. + Hazel L. Stokes	E½ of NE¼ GOVT LOT 1						No	No	R														
6	Everett M. + Mabel R. Kelkner	S.330' 07 N.495' 07 GOVT LOT 8				7.00		No	Yes	L														
7	Albert J. + Anna Zacher	S.165' 07 N.825' 07 GOVT LOT 8				3.50		No	"	"														
8	Clifford Alva + Lizzie C. Thomas	S.66' 07 GOVT LOT 9				90		No	"	"														
9		SE¼ of NW¼																						
10	Franklin L. + Johanna M. Neuman	N.165' 07 GOVT LOT 8				3.50		No	Yes	L														
11		NE¼ of SW¼																						
12		NW¼ of SW¼																						
13	Ch. Stephen + Dana A. Wallace	Part of SW¼ of SW¼ Lot 1																						
14	Peter George Wallace et al	Part of SW¼ of SW¼																						
15	Ch. Stephen N. + Dana A. Wallace	Part of SW¼ of SW¼ Lot 1																						
16		NE¼ of SE¼																						
17		NW¼ of SE¼																						
18		SW¼ of SE¼																						
19		SE¼ of SE¼																						
20																								
						23.75																		

VALUATIONS BY SCHOOL DISTRICTS AS EQUALIZED BY DEPARTMENT OF TAXATION

	SOLD FOR TAXES	District No. 118 Rate 76 Mills	District No. 11 Rate 76 Mills	District No. Rate Mills	District No. Rate Mills	District No. Rate Mills	District No. Rate Mills	Tax Including State Homestead Mills	State Tax on Non-Homestead 9.10 Mills	SPECIAL TAXES	SPECIAL TAXES	TOTAL TAXES		PAID	WHEN PAID (Month Day Year)	Number of Receipt	March Settlement 1962	June Settlement 1962	Penalty	November Settlement 1962	Penalty	Collections to First Monday in January 1961	Penalty	Delinquent on First Monday in January 1963	Total Delinquent Tax and Penalty	REMARKS
		Dollars	Dollars	Dollars	Dollars	Dollars	Dollars	$ cts.	$ cts.	$ cts.	$ cts.	$ cts.					$ cts.	$ cts.	$ cts.	$ cts.	$ cts.	$ cts.	$ cts.	$ cts.	$ cts.	
1		248						6116	226			6342	1	1st Half Paid 2nd Half Paid	MAY 3 1 1962 OCT 3 1 1962	14882 20804		3177								22294
2	SOLD FOR TAXES	98						2418	90			2508	2	PAID IN FULL	FEB 1 5 1962	12849	2508									1958
3	SOLD FOR TAXES			95				2580	96			2666	3									2666				Sent pd 1955
4													4													
5				80				2174	72			2246	5	2nd Half Paid 1st HALF PAID	OCT 1 0 1962 MAY 3 1 1962	15553 14882		1123		1123					2 1208	12083
6		165						4070	150			4220	6	2nd HALF PAID 1st Half Paid	OCT 2 4 1962 MAY 3 1 1962	19345 14873		2110		2110					22240	11989
7		134						3306	122			3428	7											3428	37.71	11984
8		15						370	14			384	8	1st Half Paid 2nd Half Paid	MAY 3 1 1962 OCT 3 1 1962	14872<20759		192		192					2 2313	12182
9													9													
10		67						1632	62			1714	10	PAID IN FULL	MAY 3 1 1962	14897		1714								11991
11													11													
12													12													
13													13													
14													14													
15													15													
16													16													
17													17													
18													18													
19													19													
20													20													
		727		175 = 902				47541 17932 22684	902			23508					2508	8310		6596		6094				

Copy Roll Book Pass — Cat Fact of P. L. — Cat Oak Lawn Beach — Birchwood Beach — Cat Bay Point — Cat of P. L.

Assessment Roll and Tax List of Real Property in the Town of Thunder Lake, Cass County, Minnesota, for Taxes for the Year 1961.

Form SCD—MILLER-DAVIS CO., MINNEAPOLIS

* Indicate Type of Property: R-Residential, C-Commercial, I-Industrial, U-Utility, F-Farm, L-Lakeshore, T-Timber, M-Mineral

	In Whose Name Assessed		Description of Property: Subdivision	Sec. or Lot	Town or Block	Rng	Number of Acres of Land (Acres 100ths)	No. School District	Indicate Homestead Yes or No	Agri. or Seas. Recr. Yes or No	* Indicate Type of Property	True and Full Valuations: Land Exclusive of Structures and Improvements (Dollars)	Buildings and Other Structures (Dollars)	Machinery Permanently Attached to Real Estate (Dollars)	Total True and Full Value (Dollars)	Assessed Valuations: Rural: Homestead Up to $4,000 20% (Dollars)	Rural: Over $4,000 and Non-Homestead 33⅓% (Dollars)	All Other: Timber Land Class 3a 20% (Dollars)	All Other: Homestead Up to $4,000 25% (Dollars)	All Other: Over $4,000 and Non-Homestead 40% (Dollars)	All Other: Machinery Permanently Attached to Real Estate 33⅓% (Dollars)	All Other: Seasonal and Recreational Cabins 33⅓% (Dollars)	Total Assessed Value	Total Assessed Value as Equalized by the Board of Review (Dollars)	Final Equalized Value (Dollars)
1	State of Minnesota		NE¼NE¼	23	140	26		118																	
2	State of Minnesota		NW¼NE¼																						
3	Jena Mining Co.		SW¼NE¼				40		NO	YES	T														
4	" " "		SE¼NE¼				40		NO	YES	T														
5																									
6	State of Minnesota		NE¼NW¼																						
7	State of Minnesota		NW¼NW¼ LESS HY.																						
8	State of Minnesota		SW¼NW¼ " "																						
9	State of Minnesota		SE¼NW¼																						
10																									
11	State of Minnesota		NE¼SW¼																						
12	State of Minnesota		NW¼SW¼ LESS HY.																						
13	State of Minnesota		SW¼SW¼ " "																						
14	State of Minnesota		SE¼SW¼																						
15																									
16	Jena Mining Co.		NE¼SE¼				40		NO	YES	T														
17	State of Minnesota		NW¼SE¼																						
18	State of Minnesota		SW¼SE¼																						
19	State of Minnesota		SE¼SE¼																						
20																									
							120																		

Cass County, Minnesota, for Taxes for the Year 1961.

	Sold for Taxes	Valuations by School Districts as Equalized by Department of Taxation: District No. 118 Rate 27 Mills (Dollars)	District No. ____ Rate ____ Mills (Dollars)	District No. ____ Rate ____ Mills (Dollars)	District No. ____ Rate ____ Mills (Dollars)	District No. ____ Rate ____ Mills (Dollars)	District No. ____ Rate ____ Mills (Dollars)	Tax Including State Homestead ____ Mills ($ cts.)	State Tax on Non-Homestead 9.12 Mills ($ cts.)	Special Taxes ($ cts.)	Special Taxes ($ cts.)	Total Taxes ($ cts.)	Paid	When Paid (Month Day Year)	Number of Receipt	March Settlement 1962 ($ cts.)	June Settlement 1962 ($ cts.)	Penalty ($ cts.)	November Settlement 1962 ($ cts.)	Penalty ($ cts.)	Collections to First Monday in January 1963 ($ cts.)	Penalty ($ cts.)	Delinquent on First Monday in January 1963 ($ cts.)	Total Delinquent Tax and Penalty ($ cts.)	Remarks
1																									
2																									
3		107						2640	98			2738	1st Half Paid 2nd Half Paid	OCT 3 1962 OCT 3 1962	10645 10825		1368		1369						123.06
4		119						2712	100			2812	1st Half Paid 2nd Half Paid	MAY 3 1962 OCT 3 1962	11967 10825		1406		1406						
5																									
6																									
7																									
8																									
9																									
10																									
11																									
12																									
13																									
14																									
15																									
16		107						2640	98			2738	1st Half Paid 2nd Half Paid	OCT 3 1962 OCT 3 1962	10645 10825		1367		1364						123.06
17													1st Half Paid	MAY 3 1962	11967										
18																									
19																									
20																									
		324						7992	296			8288					4414		4414						

Assessment Roll and Tax List of Real Property in the Town of Shingle Lake

Form 5C(T) Cass County, Minnesota

* Indicate Type of Property: R-Residential, C-Commercial, I-Industrial, U-Utility, F-Farm, L-Lakeshore, T-Timber, M-Mineral

Un Whose Name Assessed		Description of Property: Subdivision	Sec. or Lot	Town. or Block	Rng.	Number of Acres of Land (Acres 100ths)	No. School District	Indicate Homestead Yes or No	Agri. Red. Rev. Yes or No	* Indicate Type of Property	True and Full Valuations: Land Exclusive of Structures and Improvements (Dollars)	Buildings and Other Structures (Dollars)	Machinery Permanently Attached to Real Estate (Dollars)	Total True and Full Value (Dollars)	Assessed Valuations, Rural: Homestead Up to $4,000 20% (Dollars)	Over $4,000 and Non-Homestead 33⅓% (Dollars)	All Others: Timber Land Class 3e 20% (Dollars)	Homestead Up to $4,000 25% (Dollars)	Over $4,000 Non-Homestead 40% (Dollars)	Machinery Permanently Attached to Real Estate 33⅓% (Dollars)	Seasonal and Recreational Cabins 33⅓% (Dollars)	Total Assessed Value (Dollars)	Total Assessed Value as Equalized by the Board of Review (Dollars)	Final Equalized Value (Dollars)
State of Minnesota	1	NE¼ of NE¼				24/40 26	118																	
State of Minnesota	2	NW¼ of NE¼																						
State of Minnesota	3	SW¼ of NE¼																						
State of Minnesota	4	SE¼ of NE¼																						
	5																							
State of Minnesota	6	NE¼ of NW¼																						
State of Minnesota	7	NW¼ of NW¼																						
State of Minnesota	8	SW¼ of NW¼																						
State of Minnesota	9	SE¼ of NW¼																						
	10																							
Jones Mining Co.	11	NE¼ of SW¼				to		No	62	7														
" " "	12	NW¼ of SW¼				to		No	"	"														
" " "	13	SW¼ of SW¼				to		No	"	"														
" " "	14	SE¼ of SW¼				to		No	"	"														
	15																							
State of Minnesota	16	NE¼ of SE¼																						
State of Minnesota	17	NW¼ of SE¼																						
State of Minnesota	18	SW¼ of SE¼																						
State of Minnesota	19	SE¼ of SE¼																						
	20																							
						160																		

Cass County, Minnesota, for Taxes for the Year 1961.

	Sold for Taxes	Valuations by School Districts as Equalized by Department of Taxation: District No. / Rate (Mills)	District No. / Rate (Mills)	District No. / Rate (Mills)	District No. / Rate (Mills)	District No. / Rate (Mills)	Tax Including State Homestead (Mills)	State Tax on Non-Homestead (Mills)	Special Taxes	Special Taxes	Total Taxes	Paid	When Paid (Month Day Year)	Number of Receipt	March Settlement 1962	June Settlement 1962	Penalty	November Settlement 1962	Penalty	Collections to First Monday in January 1963	Penalty	Delinquent on First Monday in January 1963	Total Delinquent Tax and Penalty	Remarks
		Dollars	Dollars	Dollars	Dollars	Dollars	Dollars	$ cts.	$ cts.	$ cts.	$ cts.				$ cts.	$ cts.	$ cts.	$ cts.	$ cts.	$ cts.	$ cts.	$ cts.	$ cts.	
1																								
2																								
3																								
4																								
5																								
6																								
7																								
8																								
9																								
10																								
11		107					2640	98			2738	2nd Half Paid / 1st HALF PAID	OCT 3 1962 / MAY 3 1962	18625 / 11967		13.69		13.69						17.306
12		107					2640	98			2738	2nd Half Paid / 1st HALF PAID	OCT 3 1962 / MAY 3 1962	18625 / 11967		13.69		13.69						
13		107					2640	98			2738	2nd Half Paid / 1st HALF PAID	OCT 3 1962 / MAY 3 1962	18625 / 11967		13.69		13.69						
14		107					2640	98			2738	2nd Half Paid / 1st HALF PAID	OCT 3 1962 / MAY 3 1962	18625 / 11967		13.69		13.69						
15																								
16																								
17																								
18																								
19																								
20																								
		428					10560	392			10952					54.76		54.76						

Crosby Trail | Oak Park | Oak Lawn | Birchwood | Pine Beaches | Oak Beach | Bayview | Del Bay Point | Isle of P. E.

Assessment Roll and Tax List of Real Property in the Town of Thunder Lake Cass County, Minnesota, for Taxes for the Year 1961.

FORM 5LCP MILLER-DAVIS CO., MINNEAPOLIS

* Indicate Type of Property: R-Residential, C-Commercial, I-Industrial, U-Utility, F-Farm, L-Lakeshore, T-Timber, M-Mineral

		DESCRIPTION OF PROPERTY								TRUE AND FULL VALUATIONS				ASSESSED VALUATIONS																			
															RURAL			ALL OTHER															
IN WHOSE NAME ASSESSED		SUBDIVISION	Sec. or Lot	Town or Block	Rng.	Number of Acres of Land (Acres 100ths)	No. School District	Indicate Homestead Yes or No	Agri. or Recr. Yes or No	* Indicate Type of Property (See Key)	LAND Exclusive of Structures and Improvements	BUILDINGS and Other Structures	MACHINERY Permanently Attached to Real Estate	TOTAL True and Full Value	Homestead Up to $1,000 20%	Over $1,000 Homestead 33⅓%	Timber Class 2a 20%	Homestead Up to $4,000 25%	Over $1,000 Non-Homestead 40%	MACHINERY Permanently Attached to Real Estate 33⅓%	Seasonal and Recreational Cabins 33⅓%	TOTAL ASSESSED VALUE	Total Assessed Value as Equalized by the Board of Review	FINAL EQUALIZED VALUE
											Dollars	Dollars	Dollars	Dollars	Dollars	Dollars	Dollars	Dollars	Dollars	Dollars	Dollars	Dollars	Dollars	Dollars
State of Minnesota	1	NE¼ of NE¼	25	140	26		118																	
State of Minnesota	2	N½ of NE¼																						
State of Minnesota	3	SW¼ of NE¼																						
State of Minnesota	4	SE¼ of NE¼																						
	5																							
State of Minnesota	6	NE¼ of NW¼																						
State of Minnesota	7	NW¼ of NW¼																						
State of Minnesota	8	SW¼ of NW¼																						
State of Minnesota	9	SE¼ of NW¼																						
	10																							
State of Minnesota	11	NE¼ of SW¼																						
State of Minnesota	12	NW¼ of SW¼																						
State of Minnesota	13	SW¼ of SW¼																						
State of Minnesota	14	SE¼ of SW¼																						
	15																							
State of Minnesota	16	NE¼ of SE¼																						
State of Minnesota	17	NW¼ of SE¼																						
State of Minnesota	18	SW¼ of SE¼																						
State of Minnesota	19	SE¼ of SE¼																						
	20																							

	SOLD FOR TAXES	VALUATIONS BY SCHOOL DISTRICTS AS EQUALIZED BY DEPARTMENT OF TAXATION						Tax including State Homestead Mills	State Tax on Non-Homestead Mills	SPECIAL TAXES	SPECIAL TAXES	TOTAL TAXES	PAID	WHEN PAID		Number of Receipt	March Settlement 1962	June Settlement 1962	Penalty	November Settlement 1962	Penalty	Collections to First Monday in January 1963	Penalty	Delinquent on First Monday in January 1963	Total Delinquent Tax and Penalty	REMARKS
		District No. ___ Rate ___ Mills	District No. ___ Rate ___ Mills	District No. ___ Rate ___ Mills	District No. ___ Rate ___ Mills	District No. ___ Rate ___ Mills	District No. ___ Rate ___ Mills							Month Day Year												
		Dollars	Dollars	Dollars	Dollars	Dollars	Dollars	$ cts.	$ cts.	$ cts.	$ cts.	$ cts.					$ cts.	$ cts.	$ cts.	$ cts.	$ cts.	$ cts.	$ cts.	$ cts.	$ cts.	
1																										
2																										
3																										
4																										
5																										
6																										
7																										
8																										
9																										
10																										
11																										
12																										
13																										
14																										
15																										
16																										
17																										
18																										
19																										
20																										

Cooley Trail Dude Ranch | Oak Park Beaches | Oak Lawn Beach | Birchwood Terrace | Del Bay Point | Lake of Pines

Assessment Roll and Tax List of Real Property in the Town of Thunder Lake, Cass County, Minnesota, for Taxes for the Year 1961.

FORM 3-D · BLAKE-GUTTER, MINNEAPOLIS

* Indicate Type of Property: R-Residential, C-Commercial, I-Industrial, U-Utility, F-Farm, L-Lakeshore, T-Timber, M-Mineral

	IN WHOSE NAME ASSESSED		DESCRIPTION OF PROPERTY: SUBDIVISION	Sec. or Lot	Town or Block	Rng.	Number of Acres of Land (Acres 100ths)	No. School District	Indicates Homestead Yes or No	Agri. or Rural Yes or No	* Indicates Type of Property	TRUE AND FULL VALUATIONS: LAND Exclusive of Structures and Improvements	BUILDINGS and Other Structures	MACHINERY Permanently Attached to Real Estate	TOTAL True and Full Value	ASSESSED VALUATIONS: RURAL: Homestead Up to $4,000 20%	RURAL: Over $4,000 and Non-Homestead 33⅓%	ALL OTHER: Timber Land Class 2c 20%	ALL OTHER: Homestead Up to $4,000 25%	ALL OTHER: Over $4,000 and Non-Homestead 40%	ALL OTHER: MACHINERY Permanently Attached to Real Estate 33⅓%	ALL OTHER: Seasonal and Recreational Cabins 33⅓%	TOTAL ASSESSED VALUE	Total Assessed Value as Equalized by the Board of Review	FINAL EQUALIZED VALUE
												Dollars	Dollars	Dollars	Dollars	Dollars	Dollars	Dollars	Dollars	Dollars	Dollars	Dollars	Dollars	Dollars	Dollars
1	Melvin J. & Velma E. Smith		NE¼NE¼	26	140	26	40	118	Yes	Yes	F														
2	" " "		NW¼NE¼				40		YES	"	"														
3	State of Minnesota		SW¼NE¼																						
4	State of Minnesota		SE¼NE¼																						
5																									
6	State of Minnesota		NE¼NW¼																						
7	State of Minnesota		NW¼NW¼ LESS HY.																						
8	State of Minnesota		SW¼NW¼ " "																						
9	State of Minnesota		SE¼NW¼																						
10																									
11	State of Minnesota		NE¼SW¼																						
12	Robert & Genevieve & Wm. A. & Susan Crandall		S½of NW¼ & SW¼ LESS HY.				20		NO	Yes	T														
13	" " " " "		SW¼SE¼ " "				40		NO	"	"														
14	State of Minnesota		SE¼SW¼																						
15	Kenneth & Daisy Sanders		NW¼of NW¼ & S½W¼ LESS HY.				20		Yes	Yes	F														
16	State of Minnesota		NE¼NE¼																						
17	State of Minnesota		NW¼NE¼																						
18	State of Minnesota		SW¼NE¼																						
19	State of Minnesota		SE¼NE¼																						
20																									
							160																		

VALUATIONS BY SCHOOL DISTRICTS AS EQUALIZED BY DEPARTMENT OF TAXATION

	SOLD FOR TAXES	District No. 118 Rate 24 Mills	District No. ..... Rate ..... Mills	District No. ..... Rate ..... Mills	District No. ..... Rate ..... Mills	District No. ..... Rate ..... Mills	District No. ..... Rate ..... Mills	Tax Including State Homestead ..... Mills	State Tax on Non-Homestead 4.12 Mills	SPECIAL TAXES	SPECIAL TAXES	TOTAL TAXES		PAID	WHEN PAID (Month Day Year)	Number of Receipt	March Settlement 1962	June Settlement 1962	Penalty	November Settlement 1962	Penalty	Collections to First Monday in January 1961	Penalty	Delinquent on First Monday in January 1961	Total Delinquent Tax and Penalty	REMARKS
		Dollars	Dollars	Dollars	Dollars	Dollars	Dollars	$ cts.	$ cts.	$ cts.	$ cts.	$ cts.			Month Day Year		$ cts.	$ cts.	$ cts.	$ cts.	$ cts.	$ cts.	$ cts.	$ cts.	$ cts.	
1	C 437	# 105						2590				2590	1	PAID IN FULL	DEC 7 1961	20497						42 18		Penalty Paid		R.# 34760 1-8-63 Pd 12174
2	"	# 66						1628				1628	2	PAID IN FULL	DEC 7 1961											"
3													3													
4													4													
5													5													
6													6													
7													7													
8													8													
9													9													
10													10													
11													11													
12	SOLD FOR TAXES	34						838	32			870	12											870		12172
13	SOLD FOR TAXES	100						2466	92			2558	13											2558		"
14													14													
15		# 162						3996				3996	15	PAID IN FULL	MAY 25 1962	10324		39 96								18172
16													16													
17													17													
18													18													
19													19													
20													20													
		# 333																								
		134						11518	124			11642						39 96				42 18		3128		
		467																								

Cedar Park · Pine Cone · Oak Park · Oak Lawn · Birchwood Beaches · Bel Bay Points · Pine of P. G.

Assessment Roll and Tax List of Real Property in the Town of Thunder Lake, Cass County, Minnesota, for Taxes for the Year 1961.

Form 54-D WILLIS-DAVIS CO. MINNEAPOLIS

* Indicate Type of Property: R-Residential, C-Commercial, I-Industrial, U-Utility, F-Farm, L-Lakeshore, T-Timber, M-Mineral

	In Whose Name Assessed	Description of Property: Subdivision	Sec. or Lot	Town or Block	Rng.	Number of Acres of Land (Acres 100ths)	No. School District	Indicate Homestead Yes or No	Agricultural Reserve Yes or No	Indicate Type of Property	True and Full Valuations: Land Exclusive of Structures and Improvements	Buildings and Other Structures	Machinery Permanently Attached to Real Estate	Total True and Full Value	Assessed Valuations: Rural: Homestead Up to $6,000 20%	Rural: Over $6,000 and Non-Homestead 33⅓%	All Other: Timber-Land Class 3c 20%	All Other: Homestead Up to $4,000 25%	All Other: Over $4,000 and Non-Homestead 40%	Machinery Permanently Attached to Real Estate 33⅓%	Seasonal and Recreational Cabins 33⅓%	Total Assessed Value	Total Assessed Value as Equalized by the Board of Review	Final Equalized Value
						Acres					Dollars	Dollars	Dollars	Dollars	Dollars	Dollars	Dollars	Dollars	Dollars	Dollars	Dollars	Dollars	Dollars	Dollars
	~~Thunder Lake Twp~~	NE¼ of NE¼ LESS HY.	27	140	26		118				Exempt													
	State of Minnesota																							
2	Albert E. & Eleanor H. Schulstad	N. 132' of S. 462' of S½ of NW¼ of NE¼ of GOVT LOT 4 LESS HY.				9		No	Yes	L														
3	John & Ada Toreen	S. 100' of N. 528' of GOVT LOT 4				150		No	No	"														
4	Charles H. & Joyce E. Glass	N. 428' of GOVT LOT 4				650		No Yes	No	C														
	State of Minnesota																							
6	Clifford H. & Hazelle C. Thomas	GOVT LOT 2 LESS 500' X 820' & LESS 800' X 1320'				1360		No	Yes	T														
7	John H. & Charlotte H. Larson	GOVT LOT 3 LESS 1.75 Acs.				26.25		Yes	"	C														
8	Frank H. & Viola Pozzah	PART OF S½ OF NE¼ + GOVT LOT 4 LESS HY.				21.60		Yes	"	I														
9	Charles H. & Joyce E. Glass	1.75 ACS. OF GOVT LOT 3				1.75		Yes	No	L														
10	John & Ada Toreen	S. 100' of N. 528' of SW¼ of NE¼ LESS HY.				3		No	Yes	L														
11	Ludwig J. & Hulda A. Lampe	GOVT LOT 6				13		Yes	No	R														
12	Edward E. & Josephine E. Kotin	GOVT LOT 7				4.25		No	Yes	L														
13	~~Henry J. & Mary J. Coffey~~ Clarence Johannesohn	GOVT LOT 8				1.60		No	No	"														
14	Charles H. & Joyce E. Glass	N. 428' of SW¼ of NE¼ LESS HY.				13		Yes	Yes	T														
15	Willis & Ada H. Copeman	S. ½ REC. OF GOVT LOT 5 OF NE¼ OF SE¼ LESS HY.				5		No	Yes	L														
17		NW¼ of SW¼																						
18	Hon. A. Crandall, et al	GOVT LOT 9 LESS N. 250' + LESS HY.				29.30		No	Yes	L														
19	John & Ada Toreen	S. 100' of N. 528' of SE¼ of NE¼ LESS HY.				3		No	"	"														
20	Charles H. & Joyce E. Glass	N. 428' of SE¼ of NE¼ LESS HY.				13		Yes	"	T														
	(CONT ON NEXT PAGE)					165.60																		

	Sold for Taxes	Valuations by School Districts as Equalized by Department of Taxation: District No. 11 Rate 60 Mills	District No. Rate Mills	District No. 118 Rate 63 Mills	District No. Rate Mills	District No. Rate Mills	District No. Rate Mills	Tax Including State Homestead Mills	State Tax on Non-Homestead 9.12 Mills	Special Taxes	Special Taxes	Total Taxes	Paid	When Paid	Number of Receipt	March Settlement 1962	June Settlement 1962	Penalty	November Settlement 1962	Penalty	Collections to First Monday in January 1963	Penalty	Delinquent on First Monday in January 1963	Total Delinquent Tax and Penalty	Remarks
		Dollars	Dollars	Dollars	Dollars	Dollars	Dollars	$ cts.	$ cts.	$ cts.	$ cts.	$ cts.		Month Day Year		$ cts.	$ cts.	$ cts.	$ cts.	$ cts.	$ cts.	$ cts.	$ cts.	$ cts.	
1																									
2																									
3		60						14.80	5.4			15.34	PAID IN FULL	MAY 3 1 1962	14828		15.34								11995
4				63				17.12	5.8			17.70	PAID IN FULL	MAY 3 1 1962	14871		17.70								12050
5				#108 / 338				12.16	3.08			12.24	1st Half Paid / 2nd Half Paid	MAY 3 1 1962 / OCT 3 1 1962	14887 / 20881		6.12 /		6.12				22.34		12051
6																									
7		57 / ~~44~~	Abate #5590					14.06 / ~~21.46~~	5.2 / ~~8.0~~			14.58 / ~~22.26~~	1st Half Paid / 2nd Half Paid	MAY 3 1 1962 / OCT 3 1 1962	14872 / 20799		7.29 /		7.29					7.68 Abated	12181
8		#210						51.80				51.80	PAID IN FULL	MAY 2 4 1962	12286		51.80								11998
9		#291						71.78				71.78	PAID IN FULL / 1st Half Paid	JAN 2 5 1962 / MAY 3 1 1962	1560 / 14887	71.78									11904
10				#6				1.62				1.62													12051
11		30						7.40	2.8			7.68	PAID IN FULL	MAY 3 1 1962	14871		7.68								12050
12				#486				132.02				132.02	1st Half Paid / 2nd Half Paid	MAY 3 1 1962 / OCT 3 1 1962	14889 / 12791		66.01		66.01						12083
13		40						9.86	3.6			10.22	PAID IN FULL	MAY 3 1 1962	14863		10.22								12040
14	SOLD FOR TAXES			343				93.18	3.12			96.30	PAID IN FULL / 1st Half Paid	AUG 2 9 1962 / MAY 3 1 1962	16473 / 14887		2.96		96.30	2.41					11794
15		#24						5.92				5.92	2nd Half Paid	OCT 3 1 1962	20881		2.96		2.96						12051
16		87						21.46	8.0			22.26	PAID IN FULL	MAY 2 4 1962	12278		22.26								11994
17																									
18	SOLD FOR TAXES	428						105.56	3.90			109.46	PAID IN FULL	MAY 3 1 1962	14871		7.68						109.46	120.41	1956 / 1960 / 11509
19		30						7.40	2.8			7.68	1st Half Paid / 2nd Half Paid	MAY 3 1 1962 / OCT 3 1 1962	14887 / 20801		5.05 /		5.05						12050
20		#41						10.10				10.10													12051
		#556		#630	#1166			365.10																	
		762		74.4	= 1506			327.54	13.74			726.38				71.78	716.92		240.54				109.46		716.68
		1318		1314	= 2674			692.64																	

Colby Trail, Duck Bay, Oak Park, Beaches, Oak Island Beach, Birchwood Estates, Bal Bay Point, Plat of P. F. 6

Assessment Roll and Tax List of Real Property in the Town of Thunder Lake

Form 50D—MILLER-DAVIS PRINTING, MINNEAPOLIS

* Indicate Type of Property: R-Residential, C-Commercial, I-Industrial, U-Utility, F-Farm, L-Lakeshore, T-Timber, M-Mineral

	IN WHOSE NAME ASSESSED	DESCRIPTION OF PROPERTY: SUBDIVISION	Sec. or Lot	Town or Block	Rng.	Number of Acres of Land (Acres 100ths)	No. School District	Indicate Homestead Year Yes or No	Agri. or Resd. Yes or No	Indicate Type of Property	TRUE AND FULL VALUATIONS: LAND Exclusive of Structures and Improvements (Dollars)	BUILDINGS and Other Structures (Dollars)	MACHINERY Permanently Attached to Real Estate (Dollars)	TOTAL True and Full Value (Dollars)	ASSESSED VALUATIONS: RURAL: Homestead Up to $4,000 20% (Dollars)	RURAL: Over $4,000 and Non-Homestead 33⅓% (Dollars)	ALL OTHER: Timber Land Class 2a 20% (Dollars)	ALL OTHER: Homestead Up to $4,000 25% (Dollars)	ALL OTHER: Over $4,000 and Non-Homestead 40% (Dollars)	ALL OTHER: Machinery Permanently Attached to Real Estate 33⅓% (Dollars)	ALL OTHER: Seasonal and Recreational Cabins 33⅓% (Dollars)	TOTAL ASSESSED VALUE (Dollars)	Total Assessed Value as Equalized by the Board of Review (Dollars)	FINAL EQUALIZED VALUE (Dollars)
1	Andrew F. & Marie Kirch	N. 132' of S. 740' of GOVT LOT 5	27	140	26	3	118	NO	Yes	L														
2	" " "	N. 132' of S. 740' of NE¼ of SE¼ LESS HY. 4 ACS. of NE¼ of SE¼ & 4 ACS. of				4		NO	"	"														
3	Doyle R. & Beulah H. Shank with Joel E. Ellis & Mildred Brown	GOVT LOT 5 & 2 ACS. of GOVT LOT 4 LESS HY. ABOUT 10 ACS. of S½ of NE¼ of NE¼				10		NO	"	"														
4	~~Joe Br. & Stella Brown~~	of SE¼, LESS HY. of GOVT LOT 4 & 5				19		NO	"	"														
5																								
6	Lawrence E. & Helen E. Hamlet	5.5 ACS. of NE¼ of SE¼ LESS HY. & of GOVT LOT 4 & 5				5.50		NO	Yes	L														
7	State of Minnesota (Lot to Russell Thayer)	10 ACS. of NE¼ of SE¼ & of GOVT LOTS 4 & 5				10						No Data for 1961												
8	Agnes C. & Nora A. Knudson	20 ACS. of S½ of NE¼ of GOVT LOT 4				20		Yes	Yes	R														
9	Andrew & Lillian A. Danielson	N. 250' of S. 990' of GOVT LOT 5 & of NE¼ of SE¼ LESS HY.				135.2		NO	"	L														
10	Ernest E. Swanson	660' x 820' in S.W. COR. of GOVT LOT 2				9.70		NO	"	"														
11	J. O. Swanson	E. 300' of N. 1320' of GOVT LOT 2				15		NO	"	"														
12		NW¼ of SW¼																						
13	Nellie & Alta H. Copeman	N. 462' of S. 528' of GOVT LOT 5				5.50		NO	Yes	L														
14	" " "	N. 462' of S. 528' of NE¼ of SE¼ LESS HY.				14		NO	"	T														
15	J. C. Hale	N. 80' of S. 608' of NE¼ of SE¼ of GOVT LOT 5 LESS HY.				4		NO	"	"														
16		NE¼ of SE¼																						
17	~~Mich. & Helen V. Lizzi & Hattie H. Spellman~~	N. 250' of GOVT LOT 9 LESS HY.				15		NO Yes	No	C														
18		NW¼ of SE¼																						
19		SW¼ of SE¼																						
20																								
						128.70																		

Cass County, Minnesota, for Taxes for the Year 1961.

	SOLD FOR TAXES	VALUATIONS BY SCHOOL DISTRICTS AS EQUALIZED BY DEPARTMENT OF TAXATION: District No. 115 Rate 6.9 Mills (Dollars)	District No. ___ Rate ___ Mills (Dollars)	District No. 116 Rate 6.5 Mills (Dollars)	District No. ___ Rate ___ Mills (Dollars)	District No. ___ Rate ___ Mills (Dollars)	District No. ___ Rate ___ Mills (Dollars)	Tax including State Homestead ___ Mills ($ cts.)	State Tax on Non-Homestead 9.1 Mills ($ cts.)	SPECIAL TAXES ($ cts.)	SPECIAL TAXES ($ cts.)	TOTAL TAXES ($ cts.)		PAID	WHEN PAID (Month Day Year)	Number of Receipt	March Settlement 1962 ($ cts.)	June Settlement 1962 ($ cts.)	Penalty ($ cts.)	November Settlement 1962 ($ cts.)	Penalty ($ cts.)	Collections to First Monday in January 1963 ($ cts.)	Penalty ($ cts.)	Delinquent on First Monday in January 1963 ($ cts.)	Total Delinquent Tax and Penalty ($ cts.)	REMARKS
1		30						7.40	.28			7.68	1	PAID IN FULL	MAY 28 1962	12370		7.68								12999
2		100						24.66	.92			25.58	2	PAID IN FULL	MAY 28 1962			25.58								"
3		153						37.74	1.40			39.14	3	PAID IN FULL	MAY 3 1962	14884		39.14								11992
4		60						12.34	.46			12.80	4	PAID IN FULL	MAY 1 4 1962	8398		12.80								11914
5													5													
6		206						50.80	1.88			52.68	6									50.08	5.95	56.03		6P183
7													7													
8		1132						32.56				32.56	8	PAID IN FULL	MAY 9 1962	8675		32.56								12001
9		387						95.46	3.52			98.98	9	PAID IN FULL	FEB 5 1962	740	98.98									11896
10		60						14.80	.54			15.34	10	PAID IN FULL	MAY 2 4 1962	12395		15.34								12049
11		100						24.66	.92			25.58	11	PAID IN FULL	MAY 3 1 1962	14141		25.58								11997
12													12													
13		254						62.64	2.32			64.96	13	PAID IN FULL	MAY 2 1962	12278		64.96								12394
14		40						9.86	.36			10.22	14	PAID IN FULL	MAY 2 4 1962			10.22								11
15	SOLD FOR TAXES	40						9.86	.36			10.22	15									10.22	1.24	11.46		7P198
16													16													
17				1176 / 281				124.14	2.56			126.70	17	PAID IN FULL	APR 2 1962	8023		126.70								6P180
18													18													
19													19													
20													20													
		1132	1176 = 1380					124.14																		
		1420	281 = 1761					382.78	15.52			52.44					98.98	361.56					69.90			
		1552	1457 = 3141					506.92																		

Colony Trail Dock Permits | Oak Park Beaches | Oak Lawn Beach | Birchwood Resort | Bay Point | Plat of P. 6

Assessment Roll and Tax List of Real Property in the Town of Thunder Lake

Cass County, Minnesota, for Taxes for the Year 1961.

Form 54 Dunnell-Davis Co., Minneapolis

* Indicate Type of Property: R-Residential, C-Commercial, I-Industrial, U-Utility, F-Farm, L-Lakeshore, T-Timber, M-Mineral

	In Whose Name Assessed		Description of Property: Subdivision	Sec. or Lot	Town or Block	Rng.	Number of Acres of Land: Acres	100ths	No. School District	Indicate Homestead Yes or No	Agricultural Yes or No	Indicate Timber Yes or No	True and Full Valuations: Land Exclusive of Buildings and Improvements	Buildings and Other Structures	Machinery Permanently Attached to Real Estate	Total True and Full Value	Assessed Valuations: Rural: Homestead Up to $6,000 20%	Rural: Over $4,000 and Non-Homestead 33⅓%	All Other: Timber Land Cities 3c 20%	All Other: Homestead Up to $4,000 25%	All Other: Over $4,000 and Non-Homestead 40%	All Other: Machinery Permanently Attached to Real Estate 33⅓%	All Other: Seasonal and Recreational Cabins 33⅓%	Total Assessed Value	Total Assessed Value as Equalized by the Board of Review	Final Equalized Value
													Dollars	Dollars	Dollars	Dollars	Dollars	Dollars	Dollars	Dollars	Dollars	Dollars	Dollars	Dollars	Dollars	Dollars
1	C. H. Thomas		GOVT LOT 1 LESS N. 75' of 4 LESS S. 200' of THAT PART E. OF 16th LINE	28	140	26	75		118	No	No	R														
2	Clifford Archie Thomas		GOVT LOT 2 LESS S. 200' of THAT PART E. OF 16th LINE				46 90			No	Yes	T														
3	Arnold H. + Mae J. Meas		GOVT LOT 3				50 40			Yes	"	"														
4	" " "		GOVT LOT 4 LESS N. 200'				49 90			Yes	"	R														
5	Clifford Archie Thomas		N. 75' of GOVT LOT 1				1			No	No	L														
6	State of Minnesota		NE¼ of NW¼																							
7	State of Minnesota		NW¼ of NW¼																							
8	State of Minnesota		SW¼ of NW¼																							
9	State of Minnesota		SE¼ of NW¼																							
10	Ernest A. Swanson		S. 500' of GOVT LOT 1				75			No	No	L														
11	State of Minnesota		NE¼ of SW¼																							
12	State of Minnesota		NW¼ of SW¼																							
13	State of Minnesota		SW¼ of SW¼																							
14	State of Minnesota		SE¼ of SW¼																							
15	Frank + Ruby Graham		S. 200' of THAT PART of GOVT LOT 2 LYING E. OF 16th LINE				1 00			No	No	L														
16	Arnold H. + Mae J. Meas		GOVT LOT 5				33 85			Yes	Yes	"														
17	" " "		NW¼ of SE¼				40			Yes	"	T														
18	State of Minnesota		SW¼ of SE¼																							
19	Max D. + Helen C. Allen + Basil E. + Thelma Stone		GOVT LOT 6				59 85			No	Yes	T														
20	Bolton + Ruth Reid		N. 200' of GOVT LOT 4							No	"	L														
							324 90																			

	Sold for Taxes	District No. 118 Rate 21 Mills	District No. Rate Mills	District No. Rate Mills	District No. Rate Mills	Tax including State Homestead	State Tax on Non-Homestead 9.1 Mills	Special Taxes	Special Taxes	Total Taxes	Paid	When Paid Month Day Year	Number of Receipt	March Settlement 1962	June Settlement 1962	Penalty	November Settlement 1962	Penalty	Collections to First Monday in January 1963	Penalty	Delinquent on First Monday in January 1963	Total Delinquent Tax and Penalty	Remarks
		Dollars	Dollars	Dollars	Dollars	Dollars	Dollars	$ cts.	$ cts.	$ cts.				$ cts.	$ cts.	$ cts.	$ cts.	$ cts.	$ cts.	$ cts.	$ cts.	$ cts.	
1			164			44 64	1 50			46 04	2nd Half Paid	OCT 3 1 1962	20777		23 02		23 02						Paid Under Protest 12151
											1st Half Paid	MAY 3 1 1962	14872										
2		1 40				34 52	1 28			35 80	PAID IN FULL	MAY 3 1 1962	14877		35 80								12036
3		21 00				24 66				24 66	1st Half Paid	MAY 3 1 1962											
											2nd Half Paid	OCT 3 1 1962	14866		12 33		12 33						12293
4		21 00				74 74				74 74	1st Half Paid	MAY 3 1 1962	20785										
											2nd Half Paid	OCT 3 1 1962			37 37		37 37						
5			10			2 72	10			2 82	PAID IN FULL	MAY 3 1 1962	14877		2 82								12036
6																							
7																							
8																							
9																							
10			89			24 18	82			25 00	PAID IN FULL	MAY 2 4 1962	12395		25 00								12042
11																							
12																							
13																							
14																							
15			15			4 08	14			4 22	PAID IN FULL	APR 1 8 1962	7962		4 22								
16		21 80				19 74				19 74	2nd Half Paid	OCT 3 1 1962											
											1st Half Paid	MAY 3 1 1962	20785		9 87		9 87						12003
17		21 64				15 78				15 78	2nd Half Paid	OCT 3 1 1962	14864										
											1st Half Paid	MAY 3 1 1962			7 89		7 89						12293
18																							
											1st Half Paid	MAY 3 1 1962	14866		14 07								12293
19		11 0				27 14	1 00			28 14	2nd Half Paid	OCT 3 1 1962	20802				14 07						12002
											1st HALF PAID	MAY 2 5 1962	19833		34 53								
20		2 70				66 60	2 46			69 06	2nd HALF PAID	OCT 2 1 1962	19335				34 53						12293
		#5 47			= #5 47	75 57																	
		5 46	3 78		= 7 48	26 38	7 30			34 00					206 72		134 08						
		16 67			= 13 45	339 70																	

Gooby Fritz Dock Pete | Oak Park Beaches | Oak Lawn Beach | Birchwood Resorts | Oak Bay Point | Part of P. 6

Assessment Roll and Tax List of Real Property in the Town of Thunder Lake

Cass County, Minnesota, for Taxes for the Year 1961.

Form ECD—BILLER-DAVIS-POLSTON-MINNEAPOLIS

* Indicate Type of Property: R-Residential, C-Commercial, I-Industrial, U-Utility, F-Farm, L-Lakeshore, T-Timber, M-Mineral

	In Whose Name Assessed	Description of Property: Subdivision	Sec. or Lot	Town. or Block	Rng.	Number of Acres of Land (Acres / 100ths)	To School District	Indicate Homestead Yes or No	Agri. Seas. Rev. Yes or No	* Indicate Type of Property	True and Full Valuations: Land Exclusive of Structures and Improvements (Dollars)	Buildings and Other Structures (Dollars)	Machinery Permanently Attached to Real Estate (Dollars)	Total True and Full Value (Dollars)	Assessed Valuations: Rural: Homestead Up to $4,000 20% (Dollars)	Rural: Over $4,000 and Non-Homestead 33⅓% (Dollars)	All Other: Timber Land Class 3e 20% (Dollars)	All Other: Homestead Up to $4,000 25% (Dollars)	All Other: Over $4,000 and Non-Homestead 40% (Dollars)	All Other: Machinery Permanently Attached to Real Estate 33⅓% (Dollars)	All Other: Seasonal and Recreational Cabins 33⅓% (Dollars)	Total Assessed Value	Total Assessed Value as Equalized by the Board of Review (Dollars)	Final Equalized Value (Dollars)
1	State of Minnesota	NE¼ of NE¼	29	140	26		118																	
2	State of Minnesota	NW¼ of NW¼																						
3	State of Minnesota	SW¼ of NW¼																						
4	State of Minnesota	SE¼ of NW¼																						
5																								
6	State of Minnesota	NE¼ of NW¼																						
7	Joseph B. Seaman	NW¼ of NW¼				40		NO	YES	T														
8	" "	SW¼ of NW¼				40		NO	YES	T														
9	State of Minnesota	SE¼ of NW¼																						
10																								
11	State of Minnesota	NE¼ of SW¼																						
12	State of Minnesota	NW¼ of SW¼																						
13	State of Minnesota	SW¼ of SW¼																						
14	State of Minnesota	SE¼ of SW¼																						
15																								
16	State of Minnesota	NE¼ of SE¼																						
17	State of Minnesota	NW¼ of SE¼																						
18	State of Minnesota	SW¼ of SE¼																						
19	State of Minnesota	SE¼ of SE¼																						
20																								
						80																		

	Sold for Taxes	Valuations by School Districts as Equalized by Department of Taxation: District No. 118 Rate 15 Mills (Dollars)	District No. ___ Rate ___ Mills (Dollars)	District No. ___ Rate ___ Mills (Dollars)	District No. ___ Rate ___ Mills (Dollars)	District No. ___ Rate ___ Mills (Dollars)	District No. ___ Rate ___ Mills (Dollars)	Tax including State Homestead ___ Mills ($ cts.)	State Tax on Non-Homestead 9 Mills ($ cts.)	Special Taxes ($ cts.)	Special Taxes ($ cts.)	Total Taxes ($ cts.)	Paid	When Paid: Month Day Year	Number of Receipt	March Settlement 1962 ($ cts.)	June Settlement 1962 ($ cts.)	Penalty	November Settlement 1962 ($ cts.)	Penalty	Collections to First Monday in January 1963 ($ cts.)	Penalty	Delinquent on First Monday in January 1963 ($ cts.)	Total Delinquent Tax and Penalty ($ cts.)	Remarks
1																									
2																									
3																									
4																									
5																									
6																									
7		114						28.12	1.04			29.16	PAID IN FULL	MAY 22 1962			29.16								120021
8		114						28.12	1.04			29.16	PAID IN FULL	MAY 31 1962	14794		29.16								
9																									
10																									
11																									
12																									
13																									
14																									
15																									
16																									
17																									
18																									
19																									
20																									
		228						5 Cent	2.04			58.32					58.32								

Polar Park
Dodge Park
Oak Park
Beaches
By Oak Island Branch
Birchwood
Express
Bel Bay Points
Part of P. 3, 6

Assessment Roll and Tax List of Real Property in the Town of Thunder Lake, Cass County, Minnesota, for Taxes for the Year 1961.

Form 4UD—MILLER-DAVIS CO., MINNEAPOLIS

* Indicate Type of Property: R-Residential, C-Commercial, I-Industrial, U-Utility, F-Farm, L-Lakeshore, T-Timber, M-Mineral

	In Whose Name Assessed	Description of Property: Subdivision	Sec. or Lot	Town or Block	Rng.	Number of Acres of Land (Acres ; 100th)	No. School District	Indicate Homestead Yes or No	Agricultural Seasonal Recreational Yes or No	* Indicate Type of Property	True and Full Valuations: Land Exclusive of Structures and Improvements (Dollars)	Buildings and Other Structures (Dollars)	Machinery Permanently Attached to Real Estate (Dollars)	Total True and Full Value (Dollars)	Assessed Valuations: Rural: Homestead Up to $4,000 20% (Dollars)	Rural: Over $4,000 and Non-Homestead 33⅓% (Dollars)	All Other: Timber Land Class 2c 20% (Dollars)	All Other: Homestead Up to $4,000 25% (Dollars)	All Other: Over $4,000 and Non-Homestead 40% (Dollars)	All Other: Machinery Permanently Attached to Real Estate 33⅓% (Dollars)	All Other: Seasonal and Recreational Cabins 33⅓% (Dollars)	Total Assessed Value (Dollars)	Total Assessed Value as Equalized by the Board of Review (Dollars)	Final Equalized Value (Dollars)
1	Joseph B. Seaman	NE¼ of NE¼	30	140	26	40	118	No	Yes	T														
2	State of Minnesota	NW¼ of NE¼																						
3	State of Minnesota	SW¼ of NE¼																						
4	Joseph B. Seaman	SE¼ of NE¼				40		No	Yes	T														
5																								
6	State of Minnesota	NE¼ of NW¼																						
7	State of Minnesota	GOV'T LOT 1																						
8	State of Minnesota	GOV'T LOT 2																						
9	State of Minnesota	SE¼ of NW¼																						
10																								
11	State of Minnesota	NE¼ of SW¼																						
12	State of Minnesota	GOV'T LOT 3																						
13	State of Minnesota	GOV'T LOT 4																						
14	State of Minnesota	SE¼ of SW¼																						
15																								
16	State of Minnesota	NE¼ of SE¼																						
17	State of Minnesota	NW¼ of SE¼																						
18	State of Minnesota	SW¼ of SE¼																						
19	State of Minnesota	SE¼ of SE¼																						
20																								
						80																		

	Sold for Taxes	Valuations by School Districts as Equalized by Department of Taxation: District No. 118 Rate 25 Mills (Dollars)	District No. ____ Rate ____ Mills (Dollars)	District No. ____ Rate ____ Mills (Dollars)	District No. ____ Rate ____ Mills (Dollars)	District No. ____ Rate ____ Mills (Dollars)	District No. ____ Rate ____ Mills (Dollars)	Tax Including State Homestead ____ Mills ($ cts.)	State Tax on Non-Homestead 41 Mills ($ cts.)	Special Taxes ($ cts.)	Special Taxes ($ cts.)	Total Taxes ($ cts.)	Paid	When Paid: Month Day Year	Number of Receipt	March Settlement 1962 ($ cts.)	June Settlement 1962 ($ cts.)	Penalty ($ cts.)	November Settlement 1962 ($ cts.)	Penalty ($ cts.)	Collections to First Monday in January 1963 ($ cts.)	Penalty ($ cts.)	Delinquent on First Monday in January 1963 ($ cts.)	Total Delinquent Tax and Penalty ($ cts.)	Remarks
1		114						28 12	1 04			29 16	PAID IN FULL	MAY 2 1962	14844		29 16								16 004
2																									
3																									
4																									12 004
5		114						28 12	1 04			29 16	PAID IN FULL	MAY 2 1962	14844		29 16								
6																									
7																									
8																									
9																									
10																									
11																									
12																									
13																									
14																									
15																									
16																									
17																									
18																									
19																									
20																									
		228						56 24	2 08			58 32					58 32								

Golden Trail Dude Ranch | Oak Park Beach | Oak Lane Beach | Birchwood Resort | Bay Point | Part of P. 6

Assessment Roll and Tax List of Real Property in the Town of Thunder Lake, Cass County, Minnesota, for Taxes for the Year 1961.

FORM 5-(12) MILLER-DAVIS CO., MINNEAPOLIS

* Indicate Type of Property: R-Residential, C-Commercial, I-Industrial, U-Utility, F-Farm, L-Lakeshore, T-Timber, M-Mineral

	IN WHOSE NAME ASSESSED		DESCRIPTION OF PROPERTY: SUBDIVISION	Sec. or Lot	Town or Block	Rng.	Number of Acres of Land (Acres 100ths)	No. School District	Indicate Homestead Yes or No	Age or Soc. Sec. Rec. Yes or No	* Indicate Type of Property	TRUE AND FULL VALUATIONS: LAND Exclusive of Structures and Improvements (Dollars)	BUILDINGS and Other Structures (Dollars)	MACHINERY Permanently Attached to Real Estate (Dollars)	TOTAL True and Full Value (Dollars)	ASSESSED VALUATIONS: RURAL: Homestead Up to $4,000 20% (Dollars)	RURAL: Over $4,000 and Non-Homestead 33⅓% (Dollars)	ALL OTHER: Timber Land Class 3c 20% (Dollars)	ALL OTHER: Homestead Up to $4,000 25% (Dollars)	ALL OTHER: Over $4,000 and Non-Homestead 40% (Dollars)	ALL OTHER: Permanently Attached to Real Estate 33⅓% (Dollars)	ALL OTHER: Seasonal and Recreational Cabins 33⅓% (Dollars)	TOTAL ASSESSED VALUE (Dollars)	Total Assessed Values as Equalized by the Board of Review (Dollars)	FINAL EQUALIZED VALUE (Dollars)
	State of Minnesota	1	NE¼ of NE¼	31	140	26		118																	
	State of Minnesota	2	NW¼ of NE¼																						
	State of Minnesota	3	SW¼ of NE¼																						
	State of Minnesota	4	SE¼ of NE¼																						
		5																							
	State of Minnesota	6	NE¼ of NW¼																						
	State of Minnesota	7	GOVT LOT 1																						
	State of Minnesota	8	GOVT LOT 2																						
	State of Minnesota	9	SE¼ of NW¼																						
		10																							
	State of Minnesota	11	NE¼ of SW¼																						
	State of Minnesota	12	~~GOVT LOT 3~~																						
	Lee Williams	13	~~GOVT LOT 4~~				23.33		No	Yes	T														
	State of Minnesota	14	~~GOVT LOT 5~~																						
		15																							
	State of Minnesota	16	NE¼ of SE¼																						
	State of Minnesota	17	NW¼ of SE¼																						
	State of Minnesota	18	SW¼ of SE¼																						
	State of Minnesota	19	SE¼ of SE¼																						
		20																							
							23.33																		

	SOLD FOR TAXES	VALUATIONS BY SCHOOL DISTRICTS AS EQUALIZED BY DEPARTMENT OF TAXATION: District No. 118 Rate 6.16 Mills (Dollars)	District No. ___ Rate ___ Mills (Dollars)	District No. ___ Rate ___ Mills (Dollars)	District No. ___ Rate ___ Mills (Dollars)	District No. ___ Rate ___ Mills (Dollars)	District No. ___ Rate ___ Mills (Dollars)	Tax Including State Homestead ___ Mills ($ cts.)	State Tax on Non-Homestead 9.12 Mills ($ cts.)	SPECIAL TAXES ($ cts.)	SPECIAL TAXES ($ cts.)	TOTAL TAXES ($ cts.)		PAID	WHEN PAID (Month Day Year)	Number of Receipt	March Settlement 1962 ($ cts.)	June Settlement 1962 ($ cts.)	Penalty ($ cts.)	November Settlement 1962 ($ cts.)	Penalty ($ cts.)	Collections to First Monday in January 1963 ($ cts.)	Penalty ($ cts.)	Delinquent on First Monday in January 1963 ($ cts.)	Total Delinquent Tax and Penalty ($ cts.)	REMARKS
1													1													
2													2													
3													3													
4													4													
5													5													
6													6													
7													7													
8													8													
9													9													
10													10													
11													11													
12													12													
13	SOLD FOR TAXES	136						3354	124			3478	13										3478		Lead pd. 1956	
14													14													
15													15													
16													16													
17													17													
18													18													
19													19													
20													20													
		136						3354	124			3478											3478			

Golay Twp. 1 Oak Park Beach 2 Oak Inn Beach 3 Birchwood Beach 4 Del Bay Point 5 List of P. T. 6

Assessment Roll and Tax List of Real Property in the Town of Thunder Lake Cass County, Minnesota, for Taxes for the Year 1961.

Form 5GP—MILLS-DAVIS CO.—MINNEAPOLIS

• Indicate Type of Property: R-Residential, C-Commercial, I-Industrial, U-Utility, F-Farm, L-Lakeshore, T-Timber, M-Mineral

	In Whose Name Assessed		Description of Property: Subdivision	Sec. or Lot	Town or Block	Rng.	Number of Acres of Land (Acres / 100ths)	No. School Districts	Indicate Homestead Yes or No	Agricultural Land Yes or No	• Indicate Type of Property	True and Full Valuations: Land Exclusive of Structures and Improvements	Buildings and Other Structures	Machinery Permanently Attached to Real Estate	Total True and Full Value	Assessed Valuations: Rural: Homestead Up to $1,000 20%	Rural: Over $4,000 and Non-Homestead 33⅓%	All Other: Timber Land Class 3a 20%	All Other: Homestead Up to $1,000 25%	All Other: Over $1,000 and Non-Homestead 40%	All Other: Machinery Permanently Attached to Real Estate 33⅓%	All Other: Seasonal and Recreational Cabins 33⅓%	Total Assessed Value	Total Assessed Value as Equalized by the Board of Review	Final Equalized Value
							Dollars					Dollars	Dollars	Dollars	Dollars	Dollars	Dollars	Dollars	Dollars	Dollars	Dollars	Dollars	Dollars	Dollars	Dollars
	Merillan Land Co.	1	NE¼ of NE¼	32	140	26	40	118	No	Yes	T														
	Gilbert R. Sabin	2	NW¼ of NE¼				40		No	"	"														
	Merillan Land Co.	3	SW¼ of NE¼				40		No	"	"														
	Gilbert R. Sabin	4	SE¼ of NE¼				40		No	"	"														
		5																							
	Merillan Land Co.	6	NE¼ of NW¼				40		No	Yes	T														
	" " "	7	NW¼ of NW¼				40		No	"	"														
	" " "	8	SW¼ of NW¼				40		No	"	"														
	" " "	9	SE¼ of NW¼				40		No	"	"														
	~~Capt Chas~~ Vendela Nelson	10	W. 150' of E. 365' of THAT PART OF GOVT LOT 3 & 7 MEANDER COR.				1.50		No	"	L														
	State of Minnesota	11	NE¼ of SW¼																						
	State of Minnesota	1	NW¼ of SW¼																						
	State of Minnesota	13	SW¼ of SW¼																						
	Gilbert R. + Lora C. Sabin	14	GOVT LOT 1				40		No	Yes	T														
	Gilbert R. + Lora C. Sabin + Tom + Evelyn Hull	15	W. 300' + E. 720' of GOVT LOT 3				7.35		No	"	"														
	Gilbert R. Sabin	16	NE¼ of SE¼				40		No	"	"														
	Gilbert R. + Lora C. Sabin	17	NW¼ of SE¼				40		No	"	"														
	" " "	18	GOVT LOT 2				39.47		No	"	"														
		19	SE¼ of SE¼																						
	Vendela + Capt G. Nelson	20	W. 150' of E. 215' of THAT PART OF GOVT LOTS 3 & 7 MEANDER COR.				4.50		No	Yes	T														
							477.62																		

Valuations by School Districts as Equalized by Department of Taxation

	Sold for Taxes	District No. 1 Dollars	District No. ___ Rate ___ Mills Dollars	District No. ___ Rate ___ Mills Dollars	District No. ___ Rate ___ Mills Dollars	District No. ___ Rate ___ Mills Dollars	District No. ___ Rate ___ Mills Dollars	Tax Including State Homestead Mills	State Tax on Non-Homestead 4.12 Mills	Special Taxes	Special Taxes	Total Taxes		Paid	When Paid	Number of Receipt	March Settlement 1962	June Settlement 1962	Penalty	November Settlement 1962	Penalty	Collections to First Monday in January 1963	Penalty	Delinquent on First Monday in January 1963	Total Delinquent Tax and Penalty	Remarks
										$ cts.	$ cts.	$ cts.			Month Day Year		$ cts.	$ cts.	$ cts.	$ cts.	$ cts.	$ cts.	$ cts.	$ cts.	$ cts.	
1	SOLD FOR TAXES	107						2638	98			2736	1	2nd Half Paid	OCT 31 1962	21679								27 36		
2		54						1332	48			1380	2	HALF PAID	MAY 25 1962	13495		6 90		6 90					23276	12006
3	SOLD FOR TAXES	54						1332	48			1380	3	2nd Half Paid	OCT 31 1962	21679								13 80		
4		54						1332	48			1380	4	HALF PAID	MAY 25 1962	13495		6 90		6 90					23276	12006
5													5													
6	SOLD FOR TAXES	90						2220	82			2302	6											23 02		
7	SOLD FOR TAXES	90						2220	82			2302	7											23 02		
8	SOLD FOR TAXES	124						3058	114			3172	8											31 72		
9	SOLD FOR TAXES	124						3058	114			3172	9											31 72		
10		58						1430	52			1482	10	PAID IN FULL FEB 6 1962		851	14 82									1482
11													11													
12													12													
13													13	2nd HALF PAID	OCT 31 1962	21679										
14		110						2714	100			2814	14	HALF PAID	MAY 25 1962	13495		14 07		14 07					23276	12006
15		100						2466	92			2558	15	PAID IN FULL APR 9 1962		7780		25 58								"
16		54						1332	48			1380	16	2nd Half Paid	OCT 31 1962	21679		6 90		6 90						
														HALF PAID	MAY 25 1962	13495		13 80								
														PAID IN FULL	APR 9 1962	7780		6 90		6 90	Refunded 7-6-62				6 90 receipt	12006
17		54						1332	48			1380	17	HALF PAID	MAY 25 1962	13495		6 90								
														2nd Half Paid	OCT 31 1962	21679										
18		102						2516	94			2610	18	HALF PAID	MAY 25 1962	13495		13 05		13 05						"
19													19													
20		58						1430	52			1482	20	PAID IN FULL FEB 6 1962		851	14 82									1482
		1283						30410	1120			31530					28 64	94 10		42 82				150 64		$6.90 Refunded

Assessment Roll and Tax List of Real Property in the Town of Thunder Lake, Cass County, Minnesota, for Taxes for the Year 1961.

Form 50 Butler Bros. Co., Minneapolis

* Indicate Type of Property: R-Residential, C-Commercial, I-Industrial, U-Utility, F-Farm, L-Lakeshore, T-Timber, M-Mineral

		DESCRIPTION OF PROPERTY								TRUE AND FULL VALUATIONS				ASSESSED VALUATIONS									
														RURAL		ALL OTHER							
IN WHOSE NAME ASSESSED		SUBDIVISION	Sec. or Lot	Town. or Block	Rng.	Number of Acres of Land: Acres	Number of Acres of Land: 100ths	No. School District	Indicate Homestead Yes or No	Agree of Book Resp. Yes or No	* Indicate Type of Property	LAND Exclusive of Structures and Improvements	BUILDINGS and Other Structures	MACHINERY Permanently Attached to Real Estate	TOTAL True and Full Value	Homestead Up to $1,000 20%	Over $4,000 and Non-Homestead 33⅓%	Timber Land Class 3c 20%	Homestead Up to $4,000 25%	Over $4,000 and Non-Homestead 40%	MACHINERY Permanently Attached to Real Estate 33⅓%	Seasonal and Recreational Cabins 33⅓%	TOTAL ASSESSED VALUE	Total Assessed Value as Equalized by the Board of Review	FINAL EQUALIZED VALUE
												Dollars	Dollars	Dollars	Dollars	Dollars	Dollars	Dollars	Dollars	Dollars	Dollars	Dollars	Dollars	Dollars	Dollars
State of Minnesota	1	NE¼ of NE¼	33	140	26			118																	
State of Minnesota	2	NW¼ of NE¼																							
State of Minnesota	3	SW¼ of NE¼																							
State of Minnesota	4	SE¼ of NE¼																							
	5																								
State of Minnesota	6	NE¼ of NW¼																							
State of Minnesota	7	NW¼ of NW¼																							
State of Minnesota	8	SW¼ of NW¼																							
State of Minnesota	9	SE¼ of NW¼																							
	10																								
State of Minnesota	11	NE¼ of SW¼																							
State of Minnesota	12	NW¼ of SW¼																							
State of Minnesota	13	SW¼ of SW¼																							
State of Minnesota	14	SE¼ of SW¼																							
	15																								
State of Minnesota	16	NE¼ of SE¼																							
State of Minnesota	17	NW¼ of SE¼																							
State of Minnesota	18	SW¼ of SE¼																							
State of Minnesota	19	SE¼ of SE¼																							
	20																								

	SOLD FOR TAXES	VALUATIONS BY SCHOOL DISTRICTS AS EQUALIZED BY DEPARTMENT OF TAXATION: District No. ..... Rate ..... Mills	District No. ..... Rate ..... Mills	District No. ..... Rate ..... Mills	District No. ..... Rate ..... Mills	District No. ..... Rate ..... Mills	District No. ..... Rate ..... Mills	Tax including State Homestead ..... Mills	State Tax on Non-Homestead ..... Mills	SPECIAL TAXES	SPECIAL TAXES	TOTAL TAXES		PAID	WHEN PAID			Number of Receipt	March Settlement 1962	June Settlement 1962	Penalty	November Settlement 1962	Penalty	Collections to First Monday in January 1963	Penalty	Delinquent on First Monday in January 1963	Total Delinquent Tax and Penalty	REMARKS
		Dollars	Dollars	Dollars	Dollars	Dollars	Dollars	$ cts.	$ cts.	$ cts.	$ cts.	$ cts.			Month	Day	Year		$ cts.	$ cts.	$ cts.	$ cts.	$ cts.	$ cts.	$ cts.	$ cts.	$ cts.	
	1												1															
	2												2															
	3												3															
	4												4															
	5												5															
	6												6															
	7												7															
	8												8															
	9												9															
	10												10															
	11												11															
	12												12															
	13												13															
	14												14															
	15												15															
	16												16															
	17												17															
	18												18															
	19												19															
	20												20															

Cedar Park
Deadwood
Oak Lawn Beach
Pine Beach
Pleasant Beach
Sand Bay Point
Plat of P. P. 6

Assessment Roll and Tax List of Real Property in the Town of Thunder Lake, Cass County, Minnesota, for Taxes for the Year 1961.

* Indicate Type of Property: R-Residential, C-Commercial, I-Industrial, U-Utility, F-Farm, L-Lakeshore, T-Timber, M-Mineral

Form SCD—Miller-Davis Co., Minneapolis

Line	In Whose Name Assessed	Subdivision	Sec. or Lot	Town or Block	Rng.	Number of Acres of Land	No. School District	Homestead Yes or No	Seas. Recr. Yes or No	Type of Property	Sold for Taxes	District No. 118 Rate 24.65 Mills (Dollars)	District No. 118 Rate 27.15 Mills (Dollars)	Tax Including State Homestead	State Tax on Non-Homestead 9.12 Mills	Total Taxes	Paid	When Paid	Number of Receipt	June Settlement 1962	November Settlement 1962	Penalty	Delinquent on First Monday in January 1963	Total Delinquent Tax and Penalty	Remarks
1	Clarence Johannessohn & Florence S. Johannessohn; ~~Daisy S. Coffey~~	GOV'T LOT 1 LESS HWY. (~~N E ¼ of N E ¼~~)	34	140	26	40.10	118	NO	YES	T		200		49.32	1.84	51.16	PAID IN FULL	JUN 27 1962	16051		51.16	77			18176
2	" "	GOV'T LOT 2 (~~N W ¼ of N E ¼~~)				24.50		NO	"	L	SOLD FOR TAXES	210		51.80	1.92	53.72	PAID IN FULL	JUN 27 1962	16051		53.72	80			18194
3	" "	S W ¼ of N E ¼				40		NO	"	T	SOLD FOR TAXES	117		28.86	1.06	29.92	PAID IN FULL	JUN 27 1962	16051		29.92	45			"
4	Walter A. & Ethel Surage; ~~Clifford C. & Dean Smith~~	S E ¼ of N E ¼ LESS HWY.				40		NO	"	R		114		28.12	1.04	29.16	1st Half Paid / 2nd Half Paid	MAY 31 1962 / OCT 26 1962	14844 / 20484	14.58	14.58				22298; 18175
5																									
6	Orville A. & Gladys A. Flory	GOV'T LOT 3 LESS N. 300' & LESS 200' ALONG LAKE IN S.W. COR. OF GOV'T LOT 3				24.89		NO	YES	R		278		68.56	2.54	71.10	1st Half Paid / 2nd Half Paid	MAY 31 1962 / OCT 31 1962	14883 / 20797	35.55	35.55				22299; 12010
7	John R. & James A. Tolfe	GOV'T LOT 4 (~~N W ¼ of N W ¼~~)				33.24		NO	"	"	SOLD FOR TAXES	222		54.76	2.02	56.78							56.78	62.46	18195
8	State of Minnesota	S W ¼ of N W ¼																							
9	State of Minnesota	S E ¼ of N W ¼																							
10	Clarence Johannessohn & Florence S. Johannessohn	N. 300' OF GOV'T LOT 3				3.18		NO	NO	L	SOLD FOR TAXES		60	16.30	54	16.84	PAID IN FULL	JUN 27 1962	16051		16.84	25			18194
11	~~Daisy S. Coffey~~ State of Minnesota	N E ¼ of S W ¼																							
12	State of Minnesota	N W ¼ of S W ¼																							
13	State of Minnesota	S W ¼ of S W ¼																							
14	State of Minnesota	S E ¼ of S W ¼																							
15																									
16	Franklin M. Riedrick	N E ¼ of S E ¼				40		YES	YES	T		#280		69.06		69.06	Part Paid	MAY 31 1962	14853	40.00			34.53	37.98	12011
17	" "	N W ¼ of S E ¼				40		YES	"	T		#38		9.38		9.38	Part Paid	MAY 31 1962	14853				3.91	4.30	22297; "
18	Emmett Todd	S W ¼ of S E ¼				40		YES	"	"		#64		15.78		15.78	PAID IN FULL	MAY 24 1962	12280	15.78					12007
19	Gordon Hoelken (HOELKEN)	S E ¼ of S E ¼				40		YES	"	T		#221		54.50		54.50	PAID IN FULL	MAY 9 1962	8631	54.50					12009
20	Eli C. & Ruth P. Steffy	200' ALONG LAKE IN S.W. COR. OF GOV'T LOT 3				2.18		NO	"	L		101		24.90	92	25.82	PAID IN FULL	MAY 15 1962	8954	25.82					[illegible]
Totals						364.09						#603 / 1242 / 1845	= #1303 / 60 = 1302 / 1905	16.30 / 455.04 / 471.34	11.88	483.22				186.23	201.77		95.22		

Assessment Roll and Tax List of Real Property in the Town of Turtle Lake, Cass County, Minnesota, for Taxes for the Year 1961.

Form 5CD—MILLER-DAVIS CO., MINNEAPOLIS

* Indicate Type of Property: R-Residential, C-Commercial, I-Industrial, U-Utility, F-Farm, L-Lakeshore, T-Timber, M-Mineral

	IN WHOSE NAME ASSESSED	DESCRIPTION OF PROPERTY: SUBDIVISION	Sec. or Lot	Town or Block	Rng.	Number of Acres of Land: Acres	100ths	No. School District	Indicate Homestead Yes or No	Agricultural Yes or No	Indicate Type of Property	TRUE AND FULL VALUATIONS: LAND Exclusive of Structures and Improvements	BUILDINGS and Other Structures	MACHINERY Permanently Attached to Real Estate	TOTAL True and Full Value	ASSESSED VALUATIONS: RURAL: Homestead Up to $4,000 20%	RURAL: Over $4,000 and Non-Homestead 33⅓%	ALL OTHER: Timber Land Class 3c 20%	ALL OTHER: Homestead Up to $4,000 25%	ALL OTHER: Over $4,000 and Non-Homestead 40%	ALL OTHER: MACHINERY Permanently Attached to Real Estate 33⅓%	ALL OTHER: Seasonal and Recreational Cabins 33⅓%	TOTAL ASSESSED VALUE	Total Assessed Value as Equalized by the Board of Review	FINAL EQUALIZED VALUE	REMARKS
						Acres	100ths					Dollars	Dollars	Dollars	Dollars	Dollars	Dollars	Dollars	Dollars	Dollars	Dollars	Dollars	Dollars	Dollars	Dollars	
1	State of Minnesota	NE¼ of NE¼	35	140	26			118																		
2	State of Minnesota	NW¼ of NE¼																								
3	State of Minnesota	SW¼ of NE¼																								
4	State of Minnesota	SE¼ of NE¼																								
5																										
6	Robert & Lorraine Crandall + William & Susan Crandall	NE¼ of NW¼				40			NO	Yes	T															
7	" " "	NW¼ of NW¼ LESS HY.				40			NO	"	"															
8	State of Minnesota	SW¼ of NW¼ LESS HY.																								
9	State of Minnesota	SE¼ of NW¼																								
10																										
11	James E. & Billie R. Brown	NE¼ of SW¼ LESS HY.				40			NO	Yes	T															
12	" " "	NW¼ of SW¼ " "				40			NO	"	"															
13	" " "	SW¼ of SW¼ " "				40			NO	"	"															
14	" " "	SE¼ of SW¼ " "				40			NO	"	"															
15																										
16	State of Minnesota	NE¼ of SE¼																								
17	State of Minnesota	NW¼ of SE¼																								
18	State of Minnesota	SW¼ of SE¼																								
19	State of Minnesota	SE¼ of SE¼																								
20																										
						240																				

Cass County, Minnesota, for Taxes for the Year 1961.

	SOLD FOR TAXES	VALUATIONS BY SCHOOL DISTRICTS AS EQUALIZED BY DEPARTMENT OF TAXATION: District No. 1 Rate 25 Mills	District No. Rate Mills	District No. Rate Mills	District No. Rate Mills	District No. Rate Mills	District No. Rate Mills	Tax including State Homestead Mills	State Tax on Non-Homestead 9.10 Mills	SPECIAL TAXES	SPECIAL TAXES	TOTAL TAXES	PAID	WHEN PAID	Number of Receipt	March Settlement 1962	June Settlement 1962	Penalty	November Settlement 1962	Penalty	Collections to First Monday in January 1963	Penalty	Delinquent as First Monday in January 1963	Total Delinquent Tax and Penalty	REMARKS
		Dollars	Dollars	Dollars	Dollars	Dollars	Dollars	$ cts.	$ cts.	$ cts.	$ cts.	$ cts.		Month Day Year		$ cts.	$ cts.	$ cts.	$ cts.	$ cts.	$ cts.	$ cts.	$ cts.	$ cts.	
1																									
2																									
3																									
4																									
5																									
6	SOLD FOR TAXES	94						2318	86			2404											24.04		18183
7	SOLD FOR TAXES	94						2318	86			2404											24.04		
8																									
9																									
10																									
11	SOLD FOR TAXES	107						2640	98			2738											27.38		18197
12	SOLD FOR TAXES	107						2640	98			2738											27.38		
13	SOLD FOR TAXES	107						2640	98			2738											27.38		
14	SOLD FOR TAXES	107						2640	98			2738											27.38		
15																									
16																									
17																									
18																									
19																									
20																									
		616						12686	564			13260											167.60		

Lot of Turtle Lake
Oak Park Beach
Birchwood Resort
Bay Point
East of P. 6

Assessment Roll and Tax List of Real Property in the Town of Thunder Lake, Cass County, Minnesota, for Taxes for the Year 1961.

Form 4-C Burdett-Davidson, Minneapolis

* Indicate Type of Property: R-Residential, C-Commercial, I-Industrial, U-Utility, F-Farm, L-Lakeshore, T-Timber, M-Mineral

	IN WHOSE NAME ASSESSED		DESCRIPTION OF PROPERTY: SUBDIVISION	Sec. or Lot	Twp. or Block	Rng.	Number of Acres of Land: Acres	100ths	No. School District	Indicate Homestead Yes or No	Agricultural Homestead Yes or No	Indicate Type of Property	TRUE AND FULL VALUATIONS: LAND Exclusive of Structures and Improvements	BUILDINGS and Other Structures	MACHINERY Permanently Attached to Real Estate	TOTAL True and Full Value	ASSESSED VALUATIONS: RURAL: Homestead Up to $4,000 20%	RURAL: Over $4,000 and Non-Homestead 33⅓%	ALL OTHER: Timber Land Class 3c 20%	ALL OTHER: Homestead Up to $4,000 25%	ALL OTHER: Over $4,000 and Non-Homestead 40%	MACHINERY Permanently Attached to Real Estate 33⅓%	Seasonal and Recreational Cabins 33⅓%	TOTAL ASSESSED VALUE	Total Assessed Value as Equalized by the Board of Review	FINAL EQUALIZED VALUE
							Acres						Dollars	Dollars	Dollars	Dollars	Dollars	Dollars	Dollars	Dollars	Dollars	Dollars	Dollars	Dollars	Dollars	Dollars
	State of Minnesota	1	N E ¼ of N E ¼		30	140	40		118																	
	State of Minnesota	2	N W ¼ of N E ¼																							
	State of Minnesota	3	S W ¼ of N E ¼																							
	State of Minnesota	4	S E ¼ of N E ¼																							
		5																								
	State of Minnesota	6	N E ¼ of N W ¼																							
	State of Minnesota	7	N W ¼ of N W ¼																							
	State of Minnesota	8	S W ¼ of N W ¼																							
	State of Minnesota	9	S E ¼ of N W ¼																							
		10																								
	State of Minnesota	11	N E ¼ of S W ¼																							
	State of Minnesota	12	N W ¼ of S W ¼																							
	State of Minnesota	13	S W ¼ of S W ¼																							
	State of Minnesota	14	S E ¼ of S W ¼																							
		15																								
	State of Minnesota	16	N E ¼ of S E ¼																							
	State of Minnesota	17	N W ¼ of S E ¼																							
	State of Minnesota	18	S W ¼ of S E ¼																							
	State of Minnesota	19	S E ¼ of S E ¼																							
		20																								

	SOLD FOR TAXES	VALUATIONS BY SCHOOL DISTRICTS AS EQUALIZED BY DEPARTMENT OF TAXATION: District No. ___ Rate ___ Mills	District No. ___ Rate ___ Mills	District No. ___ Rate ___ Mills	District No. ___ Rate ___ Mills	District No. ___ Rate ___ Mills	District No. ___ Rate ___ Mills	Tax Including State Homestead ___ Mills	State Tax on Non-Homestead ___ Mills	SPECIAL TAXES	SPECIAL TAXES	TOTAL TAXES		PAID	WHEN PAID	Number of Receipt	March Settlement 1962	June Settlement 1962	Penalty	November Settlement 1962	Penalty	Collections to First Monday in January 1963	Penalty	Delinquent on First Monday in January 1963	Total Delinquent Tax and Penalty	REMARKS
		Dollars	Dollars	Dollars	Dollars	Dollars	Dollars	$ cts.	$ cts.	$ cts.	$ cts.	$ cts.			Month Day Year		$ cts.	$ cts.	$ cts.	$ cts.	$ cts.	$ cts.	$ cts.	$ cts.	$ cts.	
1													1													
2													2													
3													3													
4													4													
5													5													
6													6													
7													7													
8													8													
9													9													
10													10													
11													11													
12													12													
13													13													
14													14													
15													15													
16													16													
17													17													
18													18													
19													19													
20													20													

Bailey Point
Oak Point
Oak Point Beaches
Pelican Point
Birchwood Beaches
Pelican Bay Point
Plat of P. 6

Assessment Roll and Tax List of Real Property in the ____ of ____ Cass County, Minnesota, for Taxes for the Year 1961.

Form 34UD—MILLER-DAVIS CO., MINNEAPOLIS

* Indicate Type of Property: R-Residential, C-Commercial, I-Industrial, U-Utility, F-Farm, L-Lakeshore, T-Timber, M-Mineral

	IN WHOSE NAME ASSESSED	DESCRIPTION OF PROPERTY: SUBDIVISION	Sec. or Lot	Town or Block	Rng.	Number of Acres of Land (Acres 100ths)	No. School District	Indicate House-stead Yes or No	Agr. or Seas. River Yes or No	* Indicate Type of Property	TRUE AND FULL VALUATIONS: LAND Exclusive of Structures and Improvements (Dollars)	BUILDINGS and Other Structures (Dollars)	MACHINERY Permanently Attached to Real Estate (Dollars)	TOTAL True and Full Value (Dollars)	ASSESSED VALUATIONS: RURAL: Homestead Up to $4,000 20% (Dollars)	RURAL: Over $4,000 and Non-Homestead 33⅓% (Dollars)	ALL OTHER: Timber Land Class 3a 20% (Dollars)	ALL OTHER: Homestead Up to $4,000 25% (Dollars)	ALL OTHER: Over $4,000 and Non-Homestead 40% (Dollars)	ALL OTHER: Permanently Attached to Real Estate 33⅓% (Dollars)	ALL OTHER: Seasonal and Recreational Cabins 33⅓% (Dollars)	TOTAL ASSESSED VALUE (Dollars)	Total Assessed Values as Equalized by the Board of Review (Dollars)	FINAL EQUALIZED VALUE (Dollars)
1		NE¼ of NE¼																						
2		NW¼ of NE¼																						
3		SW¼ of NE¼																						
4		SE¼ of NE¼																						
5																								
6		NE¼ of NW¼																						
7		NW¼ of NW¼																						
8		SW¼ of NW¼																						
9		SE¼ of NW¼																						
10																								
11		NE¼ of SW¼																						
12		NW¼ of SW¼																						
13		SW¼ of SW¼																						
14		SE¼ of SW¼																						
15																								
16		NE¼ of SE¼																						
17		NW¼ of SE¼																						
18		SW¼ of SE¼																						
19		SE¼ of SE¼																						
20																								

	SOLD FOR TAXES	VALUATIONS BY SCHOOL DISTRICTS AS EQUALIZED BY DEPARTMENT OF TAXATION: District No.____ Rate____ Mills (Dollars)	District No.____ Rate____ Mills (Dollars)	District No.____ Rate____ Mills (Dollars)	District No.____ Rate____ Mills (Dollars)	District No.____ Rate____ Mills (Dollars)	District No.____ Rate____ Mills (Dollars)	Tax Including State Homestead ____ Mills ($ cts.)	State Tax on Non-Homestead ____ Mills ($ cts.)	SPECIAL TAXES ($ cts.)	SPECIAL TAXES ($ cts.)	TOTAL TAXES ($ cts.)		PAID: WHEN PAID (Month Day Year)	Number of Receipt	March Settlement 1962 ($ cts.)	June Settlement 1962 ($ cts.)	Penalty ($ cts.)	November Settlement 1962 ($ cts.)	Penalty ($ cts.)	Collections to First Monday in January 1963 ($ cts.)	Penalty ($ cts.)	Delinquent on First Monday in January 1963 ($ cts.)	Total Delinquent Tax and Penalty ($ cts.)	REMARKS
1													1												
2													2												
3													3												
4													4												
5													5												
6													6												
7													7												
8													8												
9													9												
10													10												
11													11												
12													12												
13													13												
14													14												
15													15												
16													16												
17													17												
18													18												
19													19												
20													20												

Lake Shell by Oak Park
Beach, Birchwood
Beach, 2nd Oak Island
Beach, 2nd Bay Point
Part of P. 3, 6

Assessment Roll and Tax List of Real Property in the _____ of _____

Form 4-CD—HILLTRAVIS CO., MINNEAPOLIS

* Indicate Type of Property: R-Residential, C-Commercial, I-Industrial, U-Utility,

	IN WHOSE NAME ASSESSED	DESCRIPTION OF PROPERTY: SUBDIVISION	Sec. or Lot	Town. or Block	Rng.	Number of Acres of Land (Acres 100ths)	No. School District	Indicate Homestead Yes or No	Agr. or Seas. Hmstd. Yes or No	Indicate Type of Prop.*	TRUE AND FULL VALIDATIONS: LAND Exclusive of Structures and Improvements (Dollars)	BUILDINGS and Other Structures (Dollars)	MACHINERY Permanently Attached to Real Estate (Dollars)	TOTAL True and Full Value (Dollars)	RURAL: Homestead Up to $4,000 20% (Dollars)	Over $4,000 and Non-Homestead 33⅓% (Dollars)	Timber Land Class 3a 20% (Dollars)	Timber Up to 2
1		NE¼ of NE¼																
2		NW¼ of NE¼																
3		SW¼ of NE¼																
4		SE¼ of NE¼																
5																		
6		NE¼ of NW¼																
7		NW¼ of NW¼																
8		SW¼ of NW¼																
9		SE¼ of NW¼																
10																		
11		NE¼ of SW¼																
12		NW¼ of SW¼																
13		SW¼ of SW¼																
14		SE¼ of SW¼																
15																		
16		NE¼ of SE¼																
17		NW¼ of SE¼																
18		SW¼ of SE¼																
19		SE¼ of SE¼																
20																		

PAGES 45 THRU 54 BLANK

Cass County, Minnesota, for Taxes for the Year 1961.

	Tax Including State Homestead ___ Mills ($ cts.)	State Tax on Non-Homestead ___ Mills ($ cts.)	SPECIAL TAXES ($ cts.)	SPECIAL TAXES ($ cts.)	TOTAL TAXES ($ cts.)	PAID	WHEN PAID (Month Day Year)	Number of Receipt	March Settlement 1962 ($ cts.)	June Settlement 1962 ($ cts.)	Penalty ($ cts.)	November Settlement 1962 ($ cts.)	Penalty ($ cts.)	Collections to First Monday in January 1963 ($ cts.)	Penalty ($ cts.)	Delinquent on First Monday in January 1963 ($ cts.)	Total Delinquent Tax and Penalty ($ cts.)	REMARKS
1																		
2																		
3																		
4																		
5																		
6																		
7																		
8																		
9																		
10																		
11																		
12																		
13																		
14																		
15																		
16																		
17																		
18																		
19																		
20																		

Dooley Trail — Oak Park Heights — Oak Lawn Beaches — Birchwood Beach — Pine Bay Point — Part of P. H.

Form 5C — Kiser Davis Co., Minneapolis

Assessment Roll and Tax List of Real Property in the Town of Hunter Lake, Cass County, Minnesota, for Taxes for the Year 1961.

* Indicate Type of Property: R-Residential, C-Commercial, I-Industrial, U-Utility, F-Farm, L-Lakeshore, T-Timber, M-Mineral

Cooley Trail Duck Pass

	In Whose Name Assessed	Description of Property: Subdivision	Sec. or Lot	Town of Block	Rng.	Number of Acres of Land	No. School District	Indicate Homestead Yes or No	Agricultural Yes or No	Indicate Type of Property	True and Full Valuations: Land Exclusive of Structures and Improvements	Buildings and Other Structures	Machinery Permanently Attached to Real Estate	Total True and Full Value	Assessed Valuations: Homestead Up to $4,000	Rural: Over $4,000 and Non-Homestead	All Other: Timber Land Class 3c	Homestead Up to $4,000	Over $4,000 and Non-Homestead	Machinery Permanently Attached to Real Estate	Seasonal and Recreational Cabins	Total Assessed Value	Total Assessed Value as Equalized by the Board of Review	Final Equalized Value
		PART OF GOV'T LOT 2 - SEC 3 - 140 - 26				Acres 100ths					Dollars	Dollars	Dollars	Dollars	Dollars	Dollars	Dollars	Dollars	Dollars	Dollars	Dollars	Dollars	Dollars	Dollars
1	Elmer Dickson		1				118	Yes	NO	R														
2	Jack + Rose Hayward		2					Yes	"	"														
3	Carl + Anna L. Muth		3					NO	"	"														
4	C. J. Simms		4					NO	Yes	L														
5	" "		5					NO	NO	"														
6	Franklin Manufacturing Corp. (Kiser pro Kodge Inc.)		6					NO	NO	L														
7	" " "		7					NO	"	"														
8	" " "		8					NO	"	"														
9	Fred Markwardt + C. L. Anderson		9					NO	Yes	"														
10																								
11																								
12																								
13																								
14																								
15																								
16																								
17																								
18																								
19																								
20																								

	Sold for Taxes: Date	Valuations by School Districts as Equalized by Department of Taxation: District No. 118 Rate 65.5 Mills	District No. 118 Rate 65.5 Mills	District No. Rate Mills	District No. Rate Mills	District No. Rate Mills	Tax Including State Homestead Mills	State Tax on Non-Homestead 9.17 Mills	Special Taxes	Special Taxes	Total Taxes		Paid	When Paid: Month Day Year	Number of Receipt	March Settlement 1962	June Settlement 1962	Penalty	November Settlement 1962	Penalty	Collections to First Monday in January 1963	Penalty	Delinquent on First Monday in January 1963	Total Delinquent Tax and Penalty	Remarks
		Dollars	Dollars	Dollars	Dollars	Dollars	$ cts.	$ cts.	$ cts.	$ cts.	$ cts.						$ cts.	$ cts.	$ cts.	$ cts.	$ cts.	$ cts.	$ cts.	$ cts.	
1			4 80				21 74				21 74	1	PAID IN FULL	MAY 5 1962	7637		21 74								12085
2			4 126				34 22				34 22	2	PAID IN FULL	MAY 3 1 1962	14886		48 02						34 22	37 64	12084
3			171				46 46	1 56			48 02	3	PAID IN FULL	MAY 5 1962											12086
4		90					22 20	82			23 02	4	PAID IN FULL	MAY 5 1962	8453		27 24								12052
5			15				4 08	14			4 22	5													"
6			15				4 08	14			4 22	6	PAID IN FULL	MAY 1 1962			4 22								12087
7			15				4 08	14			4 22	7	PAID IN FULL	MAY 1 1962	1519		4 22								"
8			75				20 38	68			21 06	8	PAID IN FULL	MAY 1 1962			21 06								"
9		65					16 04	60			16 64	9	PAID IN FULL	MAY 3 1 1962	14835		16 64								12029
10												10													
11												11													
12												12													
13												13													
14												14													
15												15													
16												16													
17												17													
18												18													
19												19													
20												20													
		155	4 386 = 4 406				135 04																		
			201 = 446				37 27	4 08			177 36						142 14						34 22		
		155	197 = 6 52				172 28																		

Cooley Trail Duck Pass

1st Add. Dist. Dist. Part Sec. 3 Twp. 140 Rge. 26 Birchwood Beaches

2nd Add. Dist. Dist. Part Sec. 3 Twp. 140 Rge. 26 Birchwood Bay Point

Plat of P. M. 6

Assessment Roll and Tax List of Real Property in the Town of Thunder Lake, Cass County, Minnesota, for Taxes for the Year 1961.

Form 61 — MILLER-DAVIS CO., MINNEAPOLIS

* Indicate Type of Property: R-Residential, C-Commercial, I-Industrial, U-Utility, F-Farm, L-Lakeshore, T-Timber, M-Mineral

	Description of Property: In Whose Name Assessed	Subdivision	Sec. Lot	Town Block	Rng Block	Number of Acres of Land (Acres 100ths)	No. School District	Indicate Homestead Yes or No	Agricultural Homestead Yes or No	Indicate Type of Property	True and Full Valuations: Land Exclusive of Structures and Improvements	Buildings and Other Structures	Machinery Permanently Attached to Real Estate	Total True and Full Value	Assessed Valuations: Rural: Homestead Up to $4,000 20%	Rural: Over $4,000 and Non-Homestead 33⅓%	All Other: Timber Land Class 2a 20%	All Other: Homestead Up to $4,000 25%	All Other: Over $4,000 and Non-Homestead 40%	All Other: Machinery Permanently Attached to Real Estate 33⅓%	All Other: Seasonal and Secondary Cabins 33⅓%	Total Assessed Value	Total Assessed Value as Equalized by the Board of Review	Final Equalized Value
		Oak Park Beaches																						
		GOVT LOTS 5-8-9 - SEC.	6	46	26	Acres 100ths																		
											Dollars	Dollars	Dollars	Dollars	Dollars	Dollars	Dollars	Dollars	Dollars	Dollars	Dollars	Dollars	Dollars	Dollars
Coley Trail Duck Pass	Paul B. Musich	1	1				118	Yes	No	R														
	Carson R. + Lola M. Musich	2	2					No	"	"														
	" " "	3	3					No	"	"														
	" " "	4	4					No	"	"														
	" " "	5	5					No	"	"														
	Carson R. + Lola M. Musich	6	6					No	No	R														
	" " "	7	7					No	Yes	"														
	" " "	8	8					No	No	"														
	" " "	9	9					No	"	"														
	Peter A. + Emma Stoebe	10	10					Yes	"	"														
	" " "	11	11					Yes	No	R														
	" " "	12	12					Yes	"	"														
	" " "	13	13					Yes	"	"														
	" " "	14	14					Yes	"	"														
	" " "	15	15					Yes	"	"														
	John M. + Mildred E. + Marie Marvin	16	16					Yes	No	R														
	James + Dorothy L. Barron	17	17					No	Yes	L														
	C. M. + Margaret Taylor	18	18					No	"	"														
	Clara Romain	19	19					Yes	No	"														
	" "	20	S½ of 20					Yes	"	"														

Cass County, Minnesota, for Taxes for the Year 1961.

	Sold for Taxes	Validations by School Districts as Equalized by Department of Taxation: District	Rate Mills	Tax including State Homestead Mills	State Tax on Non-Homestead 9.12 Mills	Special Taxes	Special Taxes	Total Taxes		Paid	When Paid (Month Day Year)	Number of Receipt	March Settlement 1962	June Settlement 1962	Penalty	November Settlement 1962	Penalty	Collections to First Monday in January 1963	Penalty	Delinquent on First Monday in January 1963	Total Delinquent Tax and Penalty	Remarks
		Dollars	Dollars	$ cts.	$ cts.	$ cts.	$ cts.	$ cts.					$ cts.	$ cts.	$ cts.	$ cts.	$ cts.	$ cts.	$ cts.	$ cts.	$ cts.	
1		118	34.57	1548				1548	1	PAID IN FULL	MAY 9 1962	8632		15.48								12022
2	SOLD FOR TAXES		15	408	14			422	2											4.22		18185
3	SOLD FOR TAXES		15	408	14			422	3											4.22		"
4	SOLD FOR TAXES		15	408	14			422	4											4.22		"
5	SOLD FOR TAXES		15	408	14			422	5											4.22		"
6	SOLD FOR TAXES		15	408	14			422	6											4.22		"
7	SOLD FOR TAXES	62		1530	56			1586	7											15.86		"
8	SOLD FOR TAXES		15	408	14			422	8											4.22		"
9	SOLD FOR TAXES		15	408	14			422	9											4.22		"
10			9	244				244	10	PAID IN FULL	MAY 9 1962											12022
11			9	244				244	11	PAID IN FULL	MAY 9 1962											"
12			9	244				244	12	PAID IN FULL	MAY 9 1962											"
13			9	244				244	13	PAID IN FULL	MAY 9 1962	8642		38.00								"
14			86	2336				2336	14	PAID IN FULL	MAY 9 1962											"
15			9	244				244	15	PAID IN FULL	MAY 9 1962											"
16			9	244				244	16	PAID IN FULL	MAY 9 1962											
17		121		2984	110			3094	17	2nd Half Paid	OCT 31 1962	22790		15.47		15.47				22.80		12026
										1st Half Paid	MAY 31 1962	14864										12028
18		112		2762	102			2864	18	PAID IN FULL	MAY 2 1962	1229		28.66								12092
19			90	2444				2444	19	PAID IN FULL	MAY 9 1962			24.44								"
20			6	162				162	20	PAID IN FULL	MAY 9 1962	8674		1.62								"
			429 = 429	10810																		
			10 = 400	2276	366			18452						123.65		15.47				45.40		
			399	13086																		

1st Addn. Birchwood Terrace — Bay — 7th Oak Lawn Beach — Bel Bay Points — Birchwood Terrace — Pat of P. P. 6

Assessment Roll and Tax List of Real Property in the Town of Thunder Lake, Cass County, Minnesota, for Taxes for the Year 1961.

* Indicate Type of Property: R-Residential, C-Commercial, I-Industrial, U-Utility, F-Farm, L-Lakeshore, T-Timber, M-Mineral

In Whose Name Assessed	Description of Property: Subdivision	Sec. or Lot	Town or Block	Rng.	Number of Acres of Land (Acres / 100ths)	No. School District	Indicate Homestead Yes or No	Agricultural Homestead Type Yes or No	Indicate Type of Property	True and Full Valuations: Land Exclusive of Structures and Improvements	Buildings and Other Structures	Machinery Permanently Attached to Real Estate	Total True and Full Value	Assessed Valuations: Rural: Homestead Up to $4,000 20%	Rural: Over $4,000 and Non-Homestead 33⅓%	All Other: Timber Land Class 3a 20%	All Other: Homestead Up to $4,000 25%	All Other: Over $4,000 and Non-Homestead 40%	All Other: Machinery Permanently Attached to Real Estate 33⅓%	All Other: Seasonal and Recreational Cabins 33⅓%	Total Assessed Value	Total Assessed Value as Equalized by the Board of Review	Final Equalized Value	Remarks
					Acres					Dollars	Dollars	Dollars	Dollars	Dollars	Dollars	Dollars	Dollars	Dollars	Dollars	Dollars	Dollars	Dollars	Dollars	
Clara F. Romain	N½ of	20	1		118		Yes	No	L															12092
Clara Romain		21					Yes	"	"															"
~~Sidney Olson~~ Charlotte Romain		22					No	Yes	R															12086
" "		23					No	No	L															"
" "		24					No	"	"															"
R. H. & Hallie M. Brown		25					Yes	No	L															12082
" " "		26					Yes	"	"															"
" " "		27					Yes	"	"															"
" " "		28					Yes	"	"															"
Raymond C. & Robert H. Campbell		29					No	Yes	"															12055
" " "		30					No	No	L															"
" " "		31					No	Yes	"															"
Edwin R. Richardt, Roy C. Tallakson	Floyd M. Fjelstad	32					No	No	"															B4889
" " " "	" "	33					No	"	"															"
Ellen L. Elliott		34					No	"	"												180			12090
" "		35					No	No	L															"
" "		36					No	"	"															"
State of Minnesota	OUTLOT B																							

Oakley Trail
Duck Pass
Oak Park Beaches

	Sold for Taxes	Valuations by School Districts as Equalized by Department of Taxation: District No. 116 Rate 42 Mills	District No. 218 Rate 45 Mills	District No. ___ Rate ___ Mills	District No. ___ Rate ___ Mills	District No. ___ Rate ___ Mills	District No. ___ Rate ___ Mills	Tax Including State Homestead ___ Mills	State Tax on Non-Homestead 9.12 Mills	Special Taxes	Special Taxes	Total Taxes	Paid	When Paid (Month Day Year)	Number of Receipt	March Settlement 1962	June Settlement 1962	Penalty	November Settlement 1962	Penalty	Collections to First Monday in January 1963	Penalty	Delinquent on First Monday in January 1963	Penalty	Total Delinquent Tax and Penalty	Remarks
		Dollars	Dollars	Dollars	Dollars	Dollars	Dollars	$ cts.	$ cts.	$ cts.	$ cts.	$ cts.				$ cts.	$ cts.	$ cts.	$ cts.	$ cts.	$ cts.	$ cts.	$ cts.	$ cts.	$ cts.	
1			$ 6					162				162	PAID IN FULL	MAY 31 1962	8674		162									
2			$ 48					1304				1304	PAID IN FULL	MAY 31 1962			1304									
3		95						2344	86			2430	PAID IN FULL	MAY 31 1962			2430									
4			10					272	08			280	PAID IN FULL	MAY 31 1962	14875		280									
5			10					272	08			280	PAID IN FULL	MAY 31 1962			280									
6			$ 6					162				162	PAID IN FULL	MAY 24 1962												
7			$ 6					162				162	PAID IN FULL	MAY 24 1962												
8			$ 175					4754				4754	PAID IN FULL	MAY 24 1962	12594		52.86									
9			$ 6					162				162	PAID IN FULL	MAY 24 1962												
10		51						1258	46			1304	PAID IN FULL	MAY 31 1962												
11			10					272	08			280	PAID IN FULL	MAY 31 1962	14840		18.38									
12		10						246	08			254	PAID IN FULL	MAY 31 1962												
13			10					272	10			282	PAID IN FULL	MAY 9 1962	8671		2.82									
14			180					4890	164			5054	PAID IN FULL	MAY 9 1962			151.54									
15			10					272	10			282	PAID IN FULL	MAY 31 1962												
16			10					272	10			282	PAID IN FULL	MAY 2 1962	14733		8.46									
17			10					272	10			282	PAID IN FULL	MAY 31 1962												
18																										
19																										
20																										
			$ 247 = $ 247					13509																		
		156	253 = $ 253					3848	368			17716					17716									
			497 = $ 497					17357																		

Lot 1 and 2 in Birchwood Terrace
Bay Oak Lawn Beach
Bay Birchwood Beach
Tel. Bay Point
Part of P. J. 6

Form 51. Miller-Davis Co., Minneapolis

Assessment Roll and Tax List of Real Property in the Towns of Thunder Lake, Cass County, Minnesota, for Taxes for the Year 1961.

* Indicate Type of Property: R-Residential, C-Commercial, I-Industrial, U-Utility, F-Farm, L-Lakeshore, T-Timber, M-Mineral

	In Whose Name Assessed		Description of Property: Subdivision	Sec. or Lot	Town or Block	Rge.	Number of Acres of Land (Acres 100ths)	No. School District	Indicate Homestead Yes or No	Agricultural Homestead Yes or No	Indicate Type of Property	True and Full Valuations: Land Exclusive of Structures and Improvements	Buildings and Other Structures	Machinery Permanently Attached to Real Estate	Total True and Full Value	Assessed Valuations: Rural: Homestead Up to $4,000 20%	Rural: Over $4,000 and Non-Homestead 33⅓%	All Other: Timber Land Class 3c 20%	All Other: Homestead Up to $4,000 25%	All Other: Over $4,000 and Non-Homestead 40%	All Other: Machinery Permanently Attached to Real Estate 33⅓%	All Other: Seasonal and Recreational Cabins 33⅓%	Total Assessed Value	Total Assessed Value as Equalized by the Board of Review	Final Equalized Value	Remarks
							Acres 100ths					Dollars	Dollars	Dollars	Dollars	Dollars	Dollars	Dollars	Dollars	Dollars	Dollars	Dollars	Dollars	Dollars	Dollars	
Oak Park Beaches	Charles A. + Ada Graham	1		1	2			118	No	Yes	L															
	" " "	2		2					No	"	"															
	" " "	3		3					No	"	"															
	" " "	4		4					No	"	"															
	" " "	5		5					No	"	"															
	Donald R. + Lorene A. Gummell	6		E½ of Lot 7					No	No	L															
	~~Gaylin R. + Gladys L. Cadwell~~	7		W½ of 7					No	"	"															
	" " " "	8		8																						
	LeRoy O. Moon	9		9					No	No	L															
	" "	10		10					No	"	"															
	~~A. G. Cooper~~ LeRoy O. Moon	11		11					No	No	"															
	Charles A. + Ada Graham	12		12					No	"	"															
	State of Minnesota	13		A																						
		14																								
		15																								
		16																								
		17																								
		18																								
		19																								
		20																								

Cass County, Minnesota, for Taxes for the Year 1961.

	Sold for Taxes	Valuations by School Districts as Equalized by Department of Taxation: District No. 118 Ratio 2 Mills	District No. 118 Rate 27 Mills	District No. Rate Mills	District No. Rate Mills	District No. Rate Mills	Tax including State Homestead Mills	State Tax on Non-Homestead 9.12 Mills	Special Taxes	Special Taxes	Total Taxes	Paid	When Paid (Month Day Year)	Number of Receipt	March Settlement 1961	June Settlement 1962	Penalty	November Settlement 1962	Penalty	Collections to First Monday in January 1963	Penalty	Delinquent on First Monday in January 1963	Total Delinquent Tax and Penalty	Remarks
		Dollars	Dollars	Dollars	Dollars	Dollars	$ cts.	$ cts.	$ cts.	$ cts.	$ cts.				$ cts.	$ cts.	$ cts.	$ cts.	$ cts.	$ cts.	$ cts.	$ cts.	$ cts.	
1		52					12.82	48			1330	2nd HALF PAID	OCT 1 1962											
												1st HALF PAID	MAY 2 2 1962											
												2nd HALF PAID	OCT 1 8 1962											
2		15					3.70	14			384	1st HALF PAID	MAY 2 2 1962											
												2nd HALF PAID	OCT 1 5 1962	17647	176.47									
3		15					3.70	14			384	1st HALF PAID	MAY 2 2 1962	12168		14.33		14.33						22315
												2nd HALF PAID	OCT 1 8 1962											
4		15					3.70	14			384	1st HALF PAID	MAY 2 2 1962											
												2nd HALF PAID	OCT 1 8 1962											
5		15					3.70	14			384	1st HALF PAID	MAY 2 2 1962											
6			15				408	14			422	PAID IN FULL	JUL 1 8 1962	15123				8.44						Tax Sale 15
7			15				408	14			422	PAID IN FULL	JUL 1 8 1962											
8																								
9		51					1258	46			1304	PAID IN FULL	MAY 9 1962	13652		1304								12027
10		10					246	08			254	PAID IN FULL	MAY 3 1962			254								
11			15				408	14			422	PAID IN FULL	MAY 1 5 1962	14771		4.22								12093
12			15				408	14			422	2nd HALF PAID	OCT 1 6 1962	17647										22315
												1st HALF PAID	MAY 2 2 1962	12168		2.11		2.11						11918
13																								
14																								
15																								
16																								
17																								
18																								
19																								
20																								
		173	60 = 233				4266 / 6332 / 58 98	2.14			6112					3624		24.88						

Assessment Roll and Tax List of Real Property in the Town of Shingle Lake, Cass County, Minnesota, for Taxes for the Year 1961.

Form 54 — BURLEY-DAVIS CO., MINNEAPOLIS

* Indicate Type of Property: R-Residential, C-Commercial, I-Industrial, U-Utility, F-Farm, L-Lakeshore, T-Timber, M-Mineral

	ON WHOSE NAME ASSESSED		DESCRIPTION OF PROPERTY: Subdivision	Sec. or Lot	Town or Block	Rng	Number of Acres of Land (Acres / 100ths)	No. School District	Individual assessed Yes or No	Agent or Trustee Yes or No	Type of Property*	TRUE AND FULL VALUATIONS: LAND Exclusive of Structures and Improvements	BUILDINGS and Other Structures	MACHINERY Permanently Attached to Real Estate	TOTAL True and Full Value	ASSESSED VALUATIONS: RURAL: Homestead Up to $4,000 20%	RURAL: Over $4,000 and Non-Homestead 33⅓%	ALL OTHER: Timber Land Class 3a 20%	ALL OTHER: Homestead Up to $4,000 25%	ALL OTHER: Over $4,000 and Non-Homestead 40%	ALL OTHER: MACHINERY Permanently Attached to Real Estate 33⅓%	ALL OTHER: Seasonal and Recreational Cabins 33⅓%	TOTAL ASSESSED VALUE	Total Assessed Value as Equalized by the Board of Review	FINAL EQUALIZED VALUE	REMARKS
			GOVT LOT 1 - SEC. 7-140-26									Dollars	Dollars	Dollars	Dollars	Dollars	Dollars	Dollars	Dollars	Dollars	Dollars	Dollars	Dollars	Dollars	Dollars	
1	John Kohanek	1		1				118	Yes	No	L															12096
2	" "	2		2					Yes	"	"															"
3	" "	3		3					Yes	"	"															"
4	" "	4		4					Yes	"	R															"
5	Evelyn Lechky	5		5					Yes	"	L															12095
6	" "	6		6					Yes	No	L															"
7	Helen F. O'Malley & Mary O'Malley	7		7					Yes	"	"															12094
8	" " "	8		8					Yes	"	"															"
9	Michael & Lillian Hetzy	9		9					No	Yes	L															12092
10	" " "	10		10					No	"	"															"
11	Michael Hetzy	11		11					No	Yes	L															"
12	" "	12		12					No	"	"															"
13	Marjory M. + A. L. Ostrander, Jr.	13		13					No	"	"															"
14	" " " "	14		14					No	"	"															"
15	Orlin + Rose Hansen	15		15					No	"	"															12090
16	" " "	16		16					No	Yes	L															12030
17	Cesar P. Romain	17		17					No	"	"															12057
18	" "	18		18					No	"	"															"
19																										
20																										

	SOLD FOR TAXES	VALUATIONS BY SCHOOL DISTRICTS AS EQUALIZED BY DEPARTMENT OF TAXATION: District No. 118 Rate 25 Mills	District No. Rate Mills	District No. Rate Mills	District No. Rate Mills	Tax Including State Homestead Mills	State Tax on Non-Homestead 9.14 Mills	SPECIAL TAXES	SPECIAL TAXES	TOTAL TAXES		PAID	WHEN PAID	Number of Receipt	March Settlement 1962	June Settlement 1962	Penalty	November Settlement 1962	Penalty	Collections to First Monday in January 1963	Penalty	Delinquent on First Monday in January 1963	Total Delinquent Tax and Penalty	REMARKS
		Dollars	Dollars	Dollars	Dollars	$ cts.	$ cts.	$ cts.	$ cts.	$ cts.		Month Day Year			$ cts.	$ cts.	$ cts.	$ cts.	$ cts.	$ cts.	$ cts.	$ cts.	$ cts.	
1			# 6			162				162	1	PAID IN FULL MAY 9 1962												
2			# 6			162				162	2	PAID IN FULL MAY 9 1962												
3			# 6			162				162	3	PAID IN FULL MAY 9 1962	8643			8.12								
4			# 104			2826				2826	4	PAID IN FULL MAY 9 1962												
5			# 6			162				162	5	PAID IN FULL MAY 9 1962												
6			# 6			162				162	6	PAID IN FULL MAY 9 1962	8641			8.24								
7			# 78			2118				2118	7	PAID IN FULL MAY 9 1962				21.18								
8			# 6			162				162	8	PAID IN FULL MAY 9 1962	8638			1.62								
9	10					246	08			254	9	PAID IN FULL OCT 1 9 1962												
10	10					246	08			254	10	PAID IN FULL OCT 1 9 1962	17704					32.35	1.31					
11	11					2738	102			2840	11	PAID IN FULL OCT 1 9 1962												
12	15					370	14			384	12	PAID IN FULL OCT 1 9 1962												
13	35					864	32			896	13											8.96		Lastpd. 1951
14	15					370	14			384	14											3.84		"
15	99					2442	90			2532	15	1st Half Paid OCT 3 1962 2nd HALF PAID OCT 2 1962	14953					14.58					22.85	12030
16	15					370	14			384	16	1st Half Paid OCT 3 1962 2nd HALF PAID OCT 3 1962	14891			14.58								$20.30
17	15					370	14			384	17	PAID IN FULL MAY 2 4 1962	12084			3.84								12057
18			15			408	14			422	18	PAID IN FULL MAY 2 4 1962				4.22								"
19											19													
20	324		# 218 = 54.18 15 = 3.70 233 = 57.88			6324 8016 14340	310			4650	20					81.30		51.90				12.80		

Lot, Addn. Birchwood Terrace — Bay Shores — Prof. Sand Beach Acres — Prof. Bay Point — Part of P. F. 5

Cooley Trail Park Addn. — Oak Park Beaches — Oak Lawn Beach

Assessment Roll and Tax List of Real Property in the Deane of Thunder Lake Cass County, Minnesota, for Taxes for the Year 1961.

Form 5C—HILLS-DAVIS CO., MINNEAPOLIS

* Indicate Type of Property: R-Residential, C-Commercial, I-Industrial, U-Utility, F-Farm, L-Lakeshore, T-Timber, M-Mineral

Cooley Park Oak Park Meadows Oak Lawn Beach

	In Whose Name Assessed	Description of Property: Subdivision	Sec. of Lot	Town of Block	Rng.	Number of Acres of Land (Acres / 100ths)	No. School District	Indicate Homestead Yes or No	Agricultural Homestead Yes or No	Indicate Type of Property	True and Full Valuations: Land Exclusive of Structures and Improvements	Buildings and Other Structures	Machinery Permanently Attached to Real Estate	Total True and Full Value	Assessed Valuations: Rural: Homestead Up to $4,000 20%	Rural: Over $4,000 and Non-Homestead 33⅓%	All Other: Timber Land Class 3a 20%	All Other: Homestead Up to $4,000 25%	All Other: Over $4,000 and Non-Homestead 40%	All Other: Machinery Permanently Attached to Real Estate 33⅓%	All Other: Seasonal and Recreational Cabins 33⅓%	Total Assessed Value	Total Assessed Value as Equalized by the Board of Review	Final Equalized Value	Remarks
						Acres					Dollars	Dollars	Dollars	Dollars	Dollars	Dollars	Dollars	Dollars	Dollars	Dollars	Dollars	Dollars	Dollars	Dollars	
1	Part of Norris & Stratton Hatfield to Humble		19				118	No	No	L															
2	Joseph & Rosalie		20					No	"	"															
3	" "		21					No	"	"															
4	Clauck, Fred & Lillian B. Olsteve		22					No	Yes	"															
5	" " " "		23					No	"	"															
6	State of Minnesota		A																						
7																									
8																									
9																									
10																									
11																									
12																									
13																									
14																									
15																									
16																									
17																									
18																									
19																									
20																									

	Sold for Taxes	Valuations by School Districts as Equalized by Department of Taxation: District No. 118 Rate 62 Mills	District No. 118 Rate 65 Mills	District No. ... Rate ... Mills	District No. ... Rate ... Mills	District No. ... Rate ... Mills	Tax Including State Homestead ... Mills	State Tax on Non-Homestead 9.12 Mills	Special Taxes	Special Taxes	Total Taxes	Paid	When Paid Month Day Year	Number of Receipt	March Settlement 1962	June Settlement 1962	Penalty	November Settlement 1962	Penalty	Collections to First Monday in January 1963	Penalty	Delinquent on First Monday in January 1963	Total Delinquent Tax and Penalty	Remarks
		Dollars	Dollars	Dollars	Dollars	Dollars	$ cts.	$ cts.	$ cts.	$ cts.	$ cts.				$ cts.	$ cts.	$ cts.	$ cts.	$ cts.	$ cts.	$ cts.	$ cts.	$ cts.	
1			15				408	14			422	1										422	4.04	
2			15				408	14			422	2	PAID IN FULL MAY 9 1962	8640		422								
3			15				408	14			422	3	PAID IN FULL MAY 9 1962			422								
4	15						370	14			384	4	PAID IN FULL MAY 9 1962	8666		384								
5	203						5006	186			5192	5	PAID IN FULL MAY 9 1962			5192								
6												6												
7												7												
8												8												
9												9												
10												10												
11												11												
12												12												
13												13												
14												14												
15												15												
16												16												
17												17												
18												18												
19												19												
20												20												
	218		45 = 263				1334 5376 6660	242			6842					6420						422		

Lots Add'n. Birchwood Terrace Bay Beach Pattern Beach Small Birchwood Addition Tall Bay Point East of P. 3. 6

Form 50—MILLER-DAVIS CO., MINNEAPOLIS

Assessment Roll and Tax List of Real Property in the Town of Thunder Lake, Cass County, Minnesota, for Taxes for the Year 1961.

* Indicate Type of Property: R-Residential, C-Commercial, I-Industrial, U-Utility, F-Farm, L-Lakeshore, T-Timber, M-Mineral

	IN WHOSE NAME ASSESSED	DESCRIPTION OF PROPERTY (Birchwood Terrace, SUBDIVISION)	Sec. or Lot	Town or Block	Rng.	Number of Acres of Land	No. School District	Indicate Homestead Yes or No	Agri. or Rural Res. Yes or No	Indicate Type of Property*	TRUE AND FULL VALUATIONS: LAND Exclusive of Structures and Improvements	BUILDINGS and Other Structures	MACHINERY Permanently Attached to Real Estate	TOTAL True and Full Value	ASSESSED VALUATIONS: BURAL Homestead Up to $4,000 20%	BURAL Over $4,000 and Non-Homestead 33⅓%	ALL OTHER Timber Land Class 3e 20%	ALL OTHER Homestead Up to $4,000 25%	ALL OTHER Over $4,000 and Non-Homestead 40%	ALL OTHER Machinery Permanently Attached to Real Estate 33⅓%	ALL OTHER Seasonal and Recreational Cabins 33⅓%	TOTAL ASSESSED VALUE	Total Assessed Value as Equalized by the Board of Review	FINAL EQUALIZED VALUE	REMARKS
						Acres 100ths					Dollars	Dollars	Dollars	Dollars	Dollars	Dollars	Dollars	Dollars	Dollars	Dollars	Dollars	Dollars	Dollars	Dollars	
		PART OF GOVT LOT 4 - SEC. 8 - 140 - 26				(6.16 AC)																			
Cooley Trail Duck Pass	Frank X. Henke		1	1			118	NO	YES	L															12048
Oak Park Beaches	" "		2					NO	"	"															"
	" "		3					NO	"	"															"
	" "		4					NO	"	"															"
Oak Lawn Beach	Louis C. & Anna C. Henke		5					NO	NO	"															12047
	" " "		6					NO	NO	L															"
	" " "		7					NO	"	"															"
	" " "		8					NO	"	"															"
	" " "		9					NO	"	"															"
	" " "		10					NO	"	"															"
Birchwood Terrace	Louis C. & Anna C. Henke		11					NO	NO	L															"
	" " "		12					NO	"	"															"
	" " "		13					NO	"	"															"
	" " "		14					NO	"	"															"
	Delton D. & Florence M. Haby		15					NO	YES	"															"
	" " "		16					NO	YES	L															12309
	" " "		17					NO	"	"															"
	Herman R. & Henrietta B. Neuhaus		18					NO	"	"															12035
	" "		19					NO	"	"															"
	Louis C. & Anna C. Henke	E. 135' of Lot 20 Birchwood Terrace	20																						

	VALUATIONS BY SCHOOL DISTRICTS AS EQUALIZED BY DEPARTMENT OF TAXATION: District 2/4/115 Rate 1.5 Mills	District No. 2/4/115 Rate 1.5 Mills	District No. 2/4/115 Rate 1.5 Mills	District No. ... Rate ... Mills	District No. ... Rate ... Mills	District No. ... Rate ... Mills	Tax Including State Homestead Mills	State Tax on Non-Homestead 9.17 Mills	SPECIAL TAXES	SPECIAL TAXES	TOTAL TAXES		PAID	WHEN PAID (Month Day Year)	Number of Receipt	March Settlement 1962	June Settlement 1962	Penalty	November Settlement 1962	Penalty	Collections to First Monday in January 1963	Penalty	Delinquent on First Monday in January 1963	Total Delinquent Tax and Penalty	REMARKS
	Dollars	Dollars	Dollars	Dollars	Dollars	Dollars	$ cts.	$ cts.	$ cts.	$ cts.	$ cts.					$ cts.	$ cts.	$ cts.	$ cts.	$ cts.	$ cts.	$ cts.	$ cts.	$ cts.	
1	310						7640	282			7928	1	PAID IN FULL	MAY 2 1962			79 28								
2	15						370	14			384	2	PAID IN FULL	MAY 4 1962			3 84								
3	15						370	14			384	3	PAID IN FULL	MAY 4 1962	2228		3 84								
4	15						370	14			384	4	PAID IN FULL	MAY 4 1962			3 84								
5			4800 402				326 52	3 66			330 18	5	PAID IN FULL	MAY 9 1962											12047
6			15				408	14			422	6	PAID IN FULL	MAY 9 1962											
7			15				408	14			422	7	PAID IN FULL	MAY 9 1962											
8			15				408	14			422	8	PAID IN FULL	MAY 9 1962											
9			15				408	14			422	9	PAID IN FULL	MAY 9 1962											
10			10				272	08			280	10	PAID IN FULL	MAY 9 1962	865		36 74								
11			15				408	14			422	11	PAID IN FULL	MAY 9 1962											
12			15				408	14			422	12	PAID IN FULL	MAY 9 1962											
13			15				408	14			422	13	PAID IN FULL	MAY 9 1962											
14			15				408	14			422	14	PAID IN FULL 2nd HALF PAID	MAY 9 1962 OCT 3 1962											
15	15						370	14			384	15	1st HALF PAID	MAY 2 8 1962											
16	375						9250	342			9592	16	2nd HALF PAID 1st HALF PAID	OCT 3 1962 MAY 2 1962	19472 2765		5 18		5 18						12309
17	15						370	14			384	17	2nd HALF PAID 1st HALF PAID	OCT 3 1962 MAY 2 1962											
18	207						5106	188			5294	18	PAID IN FULL	MAY 25 1962			52 94								12035
19	15						370	14			384	19	PAID IN FULL	MAY 15 1962	8955		3 84								
20												20													
	942		4800 = 4800 537 = 1514 1537 = 2314				361 85 24222 60710	1362			61792						56 12		5 18						

Plat of P. 3.6: 1st Addition Birchwood Terrace; Bay Shores; Trailside Shad Beach; Del Bay Point

Form SC—MILLER-DAVIS CO., MINNEAPOLIS

Assessment Roll and Tax List of Real Property in the Town of Thunder Lake Cass County, Minnesota, for Taxes for the Year 1961.

* Indicate Type of Property: R-Residential, C-Commercial, I-Industrial, U-Utility, F-Farm, L-Lakeshore, T-Timber, M-Mineral

	IN WHOSE NAME ASSESSED		DESCRIPTION OF PROPERTY: SUBDIVISION	Sec. or Lot	Town or Block	Rng.	Number of Acres of Land (Acres 100ths)	No. School District	Indicate Homestead Yes or No	Age or Disab. Over Yes or No	* Indicate Type of Property	TRUE AND FULL VALUATIONS: LAND Exclusive of Structures and Improvements	BUILDINGS and Other Structures	MACHINERY Permanently Attached to Real Estate	TOTAL True and Full Value	ASSESSED VALUATIONS: RURAL: Homestead Up to $4,000 20%	RURAL: Over $4,000 and Non-Homestead 33⅓%	ALL OTHER: Timber Land Class 3a 20%	ALL OTHER: Homestead Up to $4,000 25%	ALL OTHER: Over $4,000 Non-Homestead 40%	ALL OTHER: MACHINERY Permanently Attached to Real Estate 33⅓%	ALL OTHER: Seasonal and Recreational Cabins 33⅓%	TOTAL ASSESSED VALUE	Total Assessed Value as Equalized by the Board of Review	FINAL EQUALIZED VALUE
							Acres					Dollars	Dollars	Dollars	Dollars	Dollars	Dollars	Dollars	Dollars	Dollars	Dollars	Dollars	Dollars	Dollars	Dollars
Cooley Trail Dude Ranch	Harlan & Marie Louise Nyggard	1	Birchwood Terrace	20	1			118	NO	YES	L														
Oak Park Beaches	" " " "	2		21					NO	"	"														
	" " " "	3		22					NO	"	"														
	" " " "	4		23					NO	"	"														
Oak Lawn Beach	" " " "	5		24					NO	"	"														
	Carl J. Hage	6		25					NO	YES	R														
	" "	7		26					NO	"	L														
		8																							
		9																							
		10																							
		11																							
		12																							
		13																							
		14																							
		15																							
		16																							
		17																							
		18																							
		19																							
		20																							

VALUATIONS BY SCHOOL DISTRICTS AS EQUALIZED BY DEPARTMENT OF TAXATION

	SOLD FOR TAXES	District 118 Rate 65 Mills	District No. Rate Mills	District No. Rate Mills	District No. Rate Mills	District No. Rate Mills	Tax including State Homestead Mills	State Tax on Non-Homestead 41 Mills	SPECIAL TAXES	SPECIAL TAXES	TOTAL TAXES	PAID	WHEN PAID (Month Day Year)	Number of Receipt	March Settlement 1962	June Settlement 1962	Penalty	November Settlement 1962	Penalty	Collections to First Monday in January 1963	Penalty	Delinquent on First Monday in January 1963	Total Delinquent Tax and Penalty	REMARKS
		Dollars	Dollars	Dollars	Dollars	Dollars	$ cts.	$ cts.	$ cts.	$ cts.	$ cts.				$ cts.	$ cts.	$ cts.	$ cts.	$ cts.	$ cts.	$ cts.	$ cts.	$ cts.	
1		271					6684	248			6932		2nd HALF PAID OCT 29 1962			34 66		34 66						12054
2		10					246	10			256		1st Half Paid MAY 31 1962			1 28		1 28						22307
3		10					246	10			256		2nd HALF PAID OCT 29 1962			1 28		1 28						
4		15					370	14			384		1st Half Paid MAY 31 1962	18494 19455		1 92		1 92						
5		10					246	10			256		1st Half Paid MAY 31 1962			1 28		1 28						
6		389					9594	354			9948		2nd HALF PAID OCT 31 1962 1st HALF PAID MAY 31 1962	11246 18776		51 66		5 66						22306 12024
7		15					370	14			84		2nd HALF PAID OCT 31 1962 1st HALF PAID MAY 31 1962											
8																								
9																								
10																								
11																								
12																								
13																								
14																								
15																								
16																								
17																								
18																								
19																								
20																								
		720					17756	660			18416					92 08		92 08						

Int. Addn. Birchwood Terrace

Pagers Beach

Grolype Sand Beach

Del Ray Point

Plat of P. A. C.

Assessment Roll and Tax List of Real Property in the Town of Thunder Lake

Form 6C — MILLS-DAVIS CO., MINNEAPOLIS

* Indicate Type of Property: R-Residential, C-Commercial, I-Industrial, U-Utility, F-Farm, L-Lakeshore, T-Timber, M-Mineral

Cass County, Minnesota, for Taxes for the Year 1961.

	IN WHOSE NAME ASSESSED	DESCRIPTION OF PROPERTY: Subdivision	Sec. or Lot	Town or Block	Rng.	Number of Acres of Land (Acres 1906 Ins)	No. School District	Indicate Homestead Yes or No	Agr. or Resc. Reserve Yes or No	* Indicate Type of Property	TRUE AND FULL VALUATIONS: LAND Exclusive of Structures and Improvements	BUILDINGS and Other Structures	MACHINERY Permanently Attached to Real Estate	TOTAL True and Full Value	ASSESSED VALUATIONS: RURAL: Homestead Up to $4,000 20%	RURAL: Over $4,000 and Non-Homestead 33⅓%	ALL OTHER: Timber Land Class 3a 20%	ALL OTHER: Homestead Up to $4,000 25%	ALL OTHER: Over $4,000 and Non-Homestead 40%	ALL OTHER: MACHINERY Permanently Attached to Real Estate 33⅓%	Seasonal and Recreational Cabins 33⅓%	TOTAL ASSESSED VALUE	Total Assessed Value as Equalized by the Board of Review	FINAL EQUALIZED VALUE
											Dollars	Dollars	Dollars	Dollars	Dollars	Dollars	Dollars	Dollars	Dollars	Dollars	Dollars	Dollars	Dollars	Dollars
1	Frank X. Hanke	Birchwood Terrace	1	2			118	No	No	L														
2	" "		2					No	"	"														
3	" "		3					No	"	"														
4																								
5																								
6																								
7																								
8																								
9																								
10																								
11																								
12																								
13																								
14																								
15																								
16																								
17																								
18																								
19																								
20																								

	SOLD FOR TAXES	VALUATIONS BY SCHOOL DISTRICTS AS EQUALIZED BY DEPARTMENT OF TAXATION: District No. ___ Rate ___ Mills	District No. ___ Rate ___ Mills	District No. 118 Rate 15 Mills	District No. ___ Rate ___ Mills	District No. ___ Rate ___ Mills	District No. ___ Rate ___ Mills	Tax Including State Homestead	State Tax on Non-Homestead 4.12 Mills	SPECIAL TAXES	SPECIAL TAXES	TOTAL TAXES	PAID	WHEN PAID	Number of Receipt	March Settlement 1962	June Settlement 1962	Penalty	November Settlement 1962	Penalty	Collections to First Monday in January 1963	Penalty	Delinquent on First Monday in January 1963	Penalty	Total Delinquent Tax and Penalty	REMARKS
		Dollars	Dollars	Dollars	Dollars	Dollars	Dollars	$ cts.	$ cts.	$ cts.	$ cts.	$ cts.		Month Day Year		$ cts.	$ cts.	$ cts.	$ cts.	$ cts.	$ cts.	$ cts.	$ cts.	$ cts.	$ cts.	
1				15				4.08	.14			4.22	PAID IN FULL	MAY 2 1962			4.22									1.20+10
2				15				4.08	.14			4.22	PAID IN FULL	MAY 4 1962	12281		4.22									"
3				15				4.08	.14			4.22	PAID IN FULL	MAY 2 1962			4.22									"
4																										
5																										
6																										
7																										
8																										
9																										
10																										
11																										
12																										
13																										
14																										
15																										
16																										
17																										
18																										
19																										
20				45				1224	42			1266					1266									

Assessment Roll and Tax List of Real Property in the Town of Hundred Lake, Cass County, Minnesota, for Taxes for the Year 1961.

FORM 5C. SILLER-DAVIS CO., MINNEAPOLIS

* Indicate Type of Property: R-Residential, C-Commercial, I-Industrial, U-Utility, F-Farm, L-Lakeshore, T-Timber, M-Mineral

	IN WHOSE NAME ASSESSED	DESCRIPTION OF PROPERTY: Subdivision	Sec. or Lot	Town or Block	Rng.	Number of Acres of Land (Acres 100ths)	No. School District	Indicate Homestead Yes or No	Agri. Homestead Yes or No	* Indicate Type of Property	THUE AND FULL VALUATIONS: LAND Exclusive of Structures and Improvements	BUILDINGS and Other Structures	MACHINERY Permanently Attached to Real Estate	TOTAL True and Full Value	ASSESSED VALUATIONS: RURAL: Homestead Up to $4,000 20%	RURAL: Over $4,000 and Non-Homestead 33⅓%	ALL OTHER: Timber Land Class 3a 20%	ALL OTHER: Homestead Up to $4,000 25%	ALL OTHER: Over $4,000 Homestead 40%	ALL OTHER: Machinery Permanently Attached to Real Estate 33⅓%	ALL OTHER: Seasonal and Recreational Cabins 33⅓%	TOTAL ASSESSED VALUE	Total Assessed Value as Equalized by the Board of Review	FINAL EQUALIZED VALUE
											Dollars	Dollars	Dollars	Dollars	Dollars	Dollars	Dollars	Dollars	Dollars	Dollars	Dollars	Dollars	Dollars	Dollars
1	State of Minnesota	Del Bay Point PART OF GOVT LOT 1 - SEC. 16-144-26 (5.78 AC)	1	1			118																	
2	State of Minnesota		2																					
3																								
4																								
5																								
6																								
7																								
8																								
9																								
10																								
11																								
12																								
13																								
14																								
15																								
16																								
17																								
18																								
19																								
20																								

	SOLD FOR TAXES	VALUATIONS BY SCHOOL DISTRICTS AS EQUALIZED BY DEPARTMENT OF TAXATION: District No. 118 Rate ___ Mills	District No. ___ Rate ___ Mills	District No. ___ Rate ___ Mills	District No. ___ Rate ___ Mills	District No. ___ Rate ___ Mills	Tax including State Homestead ___ Mills	State Tax on Non-Homestead ___ Mills	SPECIAL TAXES	SPECIAL TAXES	TOTAL TAXES	PAID	WHEN PAID Month Day Year	Number of Receipt	March Settlement 1962	June Settlement 1962	Penalty	November Settlement 1962	Penalty	Collections to First Monday in January 1963	Penalty	Delinquent on First Monday in January 1963	Total Delinquent Tax and Penalty	REMARKS
		Dollars	Dollars	Dollars	Dollars	Dollars	Dollars	¢ cts.	$ cts.	$ cts.	$ cts.				$ cts.	$ cts.	$ cts.	$ cts.	$ cts.	$ cts.	$ cts.	$ cts.	$ cts.	
1																								
2		No tax 1961																						
3																								
4																								
5																								
6																								
7																								
8																								
9																								
10																								
11																								
12																								
13																								
14																								
15																								
16																								
17																								
18																								
19																								
20																								

Assessment Roll and Tax List of Real Property in the Town of Thunder Lake, Cass County, Minnesota, for Taxes for the Year 1961.

Form 5C. BURGESS-DAVIS CO., MINNEAPOLIS

* Indicate Type of Property: R-Residential, C-Commercial, I-Industrial, U-Utility, F-Farm, L-Lakeshore, T-Timber, M-Mineral

	In Whose Name Assessed		Description of Property: Subdivision	Sec. or Lot	Town or Block	Rng.	Number of Acres of Land: Acres	100ths	No. School District	Indicate Homestead Yes or No	Agri. or Homestead Yes or No	* Indicate Type of Property	True and Full Valuations: Land Exclusive of Structures and Improvements	Buildings and Other Structures	Machinery Permanently Attached to Real Estate	Total True and Full Value	Assessed Valuations: Rural: Homestead Up to $4,000 20%	Rural: Over $4,000 and Non-Homestead 33⅓%	All Other: Timber Land Class 3c 20%	All Other: Homestead Up to $4,000 25%	All Other: Over $4,000 and Non-Homestead 40%	All Other: Machinery Permanently Attached to Real Estate 33⅓%	All Other: Seasonal and Recreational Cabins 33⅓%	Total Assessed Value	Total Assessed Value as Equalized by the Board of Review	Final Equalized Value
													Dollars	Dollars	Dollars	Dollars	Dollars	Dollars	Dollars	Dollars	Dollars	Dollars	Dollars	Dollars	Dollars	Dollars
Cooley Trail Park	Charles N. Elliott	1	Del Ray Point	1	2				118	NO	YES	L														
Oak Park Beaches	H. Ray + Odelle C. Cline	2		2						NO	NO	"														
	" " "	3		3						NO	YES	"														
Oak Lawn Beach	" " "	4		4						NO	NO	"														
	" " "	5		5						NO	YES	"														
Birchwood Terrace	" " "	6		6						NO	YES	L														
	" " "	7		7						NO	NO	"														
	" " "	8		8						NO	YES	"														
		9																								
		10																								
		11																								
		12																								
		13																								
		14																								
		15																								
		16																								
		17																								
		18																								
		19																								
		20																								

	Sold for Taxes	Valuations by School Districts as Equalized by Department of Taxation: District No. 118 Rate 60 Mills	District No. 118 Rate 60 Mills	District No. ___ Rate ___ Mills	District No. ___ Rate ___ Mills	District No. ___ Rate ___ Mills	Tax including State Homestead ___ Mills	State Tax on Non-Homestead 1961 ___ Mills	Special Taxes	Special Taxes	Total Taxes	Paid	When Paid: Month Day Year	Number of Receipt	March Settlement 1962	June Settlement 1962	Penalty	November Settlement 1962	Penalty	Collections to First Monday in January 1963	Penalty	Delinquent on First Monday in January 1963	Total Delinquent Tax and Penalty	Remarks
		Dollars	Dollars	Dollars	Dollars	Dollars	$ cts.	$ cts.	$ cts.	$ cts.	$ cts.				$ cts.	$ cts.	$ cts.	$ cts.	$ cts.	$ cts.	$ cts.	$ cts.	$ cts.	
1		3					320	12			332	PAID IN FULL	MAY 2 1962	12283		3 32								19213
2				13			354	12			366	PAID IN FULL	MAY 3 1962											20646
3		13					320	12			332	PAID IN FULL	MAY 3 1962											19214
4				13			354	12			366	PAID IN FULL	MAY 3 1962											"
5		13					320	12			332	PAID IN FULL	MAY 3 1962											"
6		13					320	12			332	PAID IN FULL	[illegible] 1962	14850		23 43								"
7				10			272	08			280	PAID IN FULL	MAY [illegible] 1962											"
8		13					320	12			332	PAID IN FULL	MAY [illegible] 1962											"
9																								
10																								
11																								
12																								
13																								
14																								
15																								
16																								
17																								
18																								
19																								
20																								
		65		34 + 10			9 30 / 16 00 / 25 30	92			2672					26 72								

Assessment Roll and Tax List of Real Property in the Town of Thunder Lake, Cass County, Minnesota, for Taxes for the Year 1961.

Form SC. MILLS-DAVIS CO., MINNEAPOLIS.

* Indicate Type of Property: R-Residential, C-Commercial, I-Industrial, U-Utility, F-Farm, L-Lakeshore, T-Timber, M-Mineral

	IN WHOSE NAME ASSESSED		DESCRIPTION OF PROPERTY: SUBDIVISION	Sec. or Lot	Town or Block	Rng.	Number of Acres of Land (Acres 300Ma)	No. School District	Indicate Homestead Yes or No	Agri. or Seas. Recreat. Yes or No	Indicate Type of Property	TRUE AND FULL VALUATIONS: LAND Exclusive of Structures and Improvements	BUILDINGS and Other Structures	MACHINERY Permanently Attached to Real Estate	TOTAL True and Full Value	ASSESSED VALUATIONS: RURAL: Homestead Up to $4,000 20%	RURAL: Over $4,000 and Non-Homestead 33⅓%	ALL OTHER: Timber Land Class 3a 20%	ALL OTHER: Homestead Up to $4,000 25%	ALL OTHER: Over $4,000 and Non-Homestead 40%	ALL OTHER: MACHINERY Permanently Attached to Real Estate 33⅓%	ALL OTHER: Seasonal and Recreational Cabins 33⅓%	TOTAL ASSESSED VALUE	Total Assessed Value as Equalized by Board of Review	FINAL EQUALIZED VALUE
			Del Ray Point									Dollars	Dollars	Dollars	Dollars	Dollars	Dollars	Dollars	Dollars	Dollars	Dollars	Dollars	Dollars	Dollars	Dollars
1	Jeff + Myrtle V. Shisler	1		1	3			118	No	Yes	L														
2	" " "	2		2					No	"	"														
3	Rudolph S. + Mae F. Herbig	3		3					No	"	"														
4	Richard G. Yletha	4		4					No	No	"														
5	" "	5		5					No	Yes	"														
6	Nettie M. + Cressie Kollath	6		6					No	Yes	L														
7																									
9																									
10																									
11																									
12																									
13																									
14																									
15																									
16																									
17																									
18																									
19																									
20																									

Cass County, Minnesota, for Taxes for the Year 1961.

	SOLD FOR TAXES	VALUATIONS BY SCHOOL DISTRICTS AS EQUALIZED BY DEPARTMENT OF TAXATION: District No. 118 Rate 15 Mills	District No. ..... Rate ..... Mills	District No. 118 Rate 15 Mills	District No. ..... Rate ..... Mills	District No. ..... Rate ..... Mills	District No. ..... Rate ..... Mills	Tax Including State Homestead ..... Mills	State Tax on Non-Homestead 9.12 Mills	SPECIAL TAXES	SPECIAL TAXES	TOTAL TAXES	PAID	WHEN PAID Month Day Year	Number of Receipt	March Settlement 1962	June Settlement 1962	Penalty	November Settlement 1962	Penalty	Collections to First Monday in January 1963	Penalty	Delinquent on First Monday in January 1963	Total Delinquent Tax and Penalty	REMARKS
		Dollars	Dollars	Dollars	Dollars	Dollars	Dollars	$ cts.	$ cts.	$ cts.	$ cts.	$ cts.				$ cts.	$ cts.	$ cts.	$ cts.	$ cts.	$ cts.	$ cts.	$ cts.	$ cts.	
1		13						320	12			332	1 PAID IN FULL	MAY 9 1962			332								12031
2		13						320	12			332	2 PAID IN FULL	MAY 9 1962	3645		332								"
3		93						2294	84			2378	3 PAID IN FULL	MAY 2 4 1962	12279		2378								12022
4				10				272	10			282	4 PAID IN FULL	MAY 2 4 1962			282								12059
5		13						320	12			332	5 PAID IN FULL	MAY 2 4 1962	12279		332								"
6		186						4588	170			4758	6 PAID IN FULL	MAY 9 1962	3658		4758								12031
7													7												
8													8												
9													9												
10													10												
11													11												
12													12												
13													13												
14													14												
15													15												
16													16												
17													17												
18													18												
19													19												
20													20												
		318		10 = 328				272 7840 8112	3.0			8414					8414								

Assessment Roll and Tax List of Real Property in the Town of Thunder Lake

Cass County, Minnesota, for Taxes for the Year 1961.

Form 5C — MILLS-DAVIS CO., MINNEAPOLIS

* Indicate Type of Property: R-Residential, C-Commercial, I-Industrial, U-Utility, F-Farm, L-Lakeshore, T-Timber, M-Mineral

	In Whose Name Assessed		Description of Property: Subdivision	Sec. or Lot	Town or Block	Rng.	Number of Acres of Land: Acres	100ths	% School District	Buildings Homestead Yes or No	Apportioned Beneficiary Yes or No	* Indicate Type of Property	True and Full Valuations: Land Exclusive of Structures and Improvements	Buildings and Other Structures	Machinery Permanently Attached to Real Estate	Total True and Full Value	Assessed Valuations: Rural: Homestead Up to $4,000 20%	Rural: Over $4,000 and Non-Homestead 33⅓%	All Other: Timber Land Class 3a 20%	All Other: Homestead Up to $4,000 25%	All Other: Over $4,000 and Non-Homestead 40%	All Other: Machinery Permanently Attached to Real Estate 33⅓%	All Other: Seasonal and Recreational Cabins 33⅓%	Total Assessed Value	Total Assessed Value as Equalized by the Board of Review	Final Equalized Value	Sold for Taxes	Tax Including State Homestead	State Tax on Non-Homestead 9.12 Mills	Special Taxes	Special Taxes	Total Taxes	Paid	When Paid Month Day Year	Number of Receipt	March Settlement 1962	June Settlement 1962	Penalty	November Settlement 1962	Penalty	Collections to First Monday in January 1963	Penalty	Delinquent on First Monday in January 1963	Penalty	Total Delinquent Tax and Penalty	Remarks
			PART OF GOVT LOT 3-SEC										Dollars	Dollars	Dollars	Dollars	Dollars	Dollars	Dollars	Dollars	Dollars	Dollars	Dollars	Dollars	Dollars	Dollars		$ cts.	$ cts.	$ cts.	$ cts.	$ cts.															
	Elmer O. & Stella B. Roendahl	1		1			118	00	YES	L																																						
	Carl B. & Gladys N. Hellquist	2		2			10	"	"																																							
	Geo. Parrish, Etal	3		3			10	"	"																																							
	Albert L. & Ora Parrish	4		4			10	"	"					440 assessed to										495																								
	George & Vivian Parrish	5		5			10	"	"																																							
	Hakon & Anna Johnson	6		6			10	YES	L																																							
	Vernon & Ethel Sinclair	7		7			10	"	"																																							
	Guy & Borghild Wollery	8		8			10	"	"																																							
	Marvin & Elizabeth Ellerud	9		9			10	"	"																																							
	Marvin & Beverly M. Parrish	10		10			10	"	"																																							
	George L. & Vivian M. Parrish	11		11			10	YES	L																																							
	" " "	12		12			10	"	"																																							
		13																																															
		14																																															
		15																																															
		16																																															
		17																																															
		18																																															
		19																																															
		20																																															
													1719				42396	1570						43966																								

Valuations by School Districts as Equalized by Department of Taxation: District 115 No. ___ Ratio .45 Mills ___; District No. ___ Rate ___ Mills; District No. ___ Rate ___ Mills; District No. ___ Rate ___ Mills; District No. ___ Rate ___ Mills; District No. ___ Rate ___ Mills

Paid	When Paid	Number of Receipt
PAID IN FULL	MAY 3 1962	8644
PAID IN FULL	MAY 2 4 1962	12392
PAID IN FULL	MAY 2 4 1962	
Balance Paid	OCT 3 1 1962	11854
1ST HALF PAID	MAY 3 1 1962	11378
PAID IN FULL	MAY 3 1 1962	14878
PAID IN FULL	MAY 1 5 1962	14554
PAID IN FULL	MAY 1 5 1962	14774
1st Half Paid	MAY 3 1 1962	11855
2nd Half Paid	OCT 3 1 1962	20793
1st Half Paid	MAY 3 1 1962	14896
2nd HALF PAID	OCT 2 1 1962	19437
1st Half Paid	MAY 3 1 1962	7415
2nd HALF PAID	OCT 2 1 1962	20785
PAID IN FULL	MAY 3 1 1962	11878
PAID IN FULL	MAY 3 1 1962	

Remarks: 12012; 12017; 12018; 12016; 12013; 12015 (22302); 12014 (22304); 18178; 12018; " ; 22301 Paid Under Protest 127; 12018; 12016; 12013; 12015; 12014; 18178; 12018; " ; 5473.6022

Cooley Park Dale Park | Oak Park Acres | Oak Lawn Beach | Birchwood Terrace | Dal Bay Point | Plat of P. F. 6 | Lot's Add'n. Birchwood Terrace | Bay Shores Sand Beach | Pro-Lipe

Assessment Roll and Tax List of Real Property in the Town of Hundred Lake, Cass County, Minnesota, for Taxes for the Year 1961.

Form M—BILLED-DAVIS CO., MINNEAPOLIS

* Indicate Type of Property: R-Residential, C-Commercial, I-Industrial, U-Utility, F-Farm, L-Lakeshore, T-Timber, M-Minerals

	IN WHOSE NAME ASSESSED	DESCRIPTION OF PROPERTY: SUBDIVISION	Sec. or Lot	Town or Block	Rng.	Number of Acres of Land (Acres / 100ths)	No. School District	Indicate Homestead Yes or No	Agricultural Rural Reserve Yes or No	* Indicate Type of Property	TRUE AND FULL VALUATIONS: LAND Exclusive of Structures and Improvements	BUILDINGS and Other Structures	MACHINERY Permanently Attached to Real Estate	TOTAL True and Full Value	ASSESSED VALUATIONS: RURAL: Homestead Up to $1,000 20%	RURAL: Over $1,000 and Non-Homestead 33⅓%	ALL OTHER: Timber Land Class 3a 20%	ALL OTHER: Homestead Up to $1,000 25%	ALL OTHER: Over $1,000 and Non-Homestead 40%	ALL OTHER: MACHINERY Permanently Attached to Real Estate 33⅓%	ALL OTHER: Seasonal and Recreational Cabins 33⅓%	TOTAL ASSESSED VALUE	Total Assessed Value as Equalized by the Board of Review	FINAL EQUALIZED VALUE
		1st ADD'N. -Birchwood Terrace									Dollars	Dollars	Dollars	Dollars	Dollars	Dollars	Dollars	Dollars	Dollars	Dollars	Dollars	Dollars	Dollars	Dollars
		PART OF GOVT LOT 3- SEC.	8-	140-	26	Acres 100ths																		
1	Delbert H. + Betty P. Hatchhouse		1			118	NO	YES	L															
2	" " "		2				NO	"	"															
3	Robert + Elaine + Grant + Ordis Hatchhouse		3				NO	"	"															
4	" " " "		4				NO	"	"															
5	" " " "		5	LESS SOLD			NO	"	"															
6	Alfred H. + Dean L. Mattson	PART OF LOT	5				NO	NO	L															
7	Ruth M. + John C. Sigverson		6				NO	YES	"															
8	" " "		7				NO	"	"															
9	" " "		8				NO	"	"															
10	Charles Hatchhouse		9				NO	"	"															
11	" "		10				NO	YES	L															
12	~~John~~ Mabel A. Smedberg		11				NO	NO	"															
13	" " "		12				NO	"	"															
14	Donald + Elsie Kleman		13				NO	"	"															
15	" " "		14				NO	YES	"															
16	Sven + Mildred Carlson		15				NO	YES	L															
17	" " "		16				NO	"	"															
18	Edwin R. Hatchhouse		17				NO	"	"															
19	" "		18				NO	"	"															
20																								

Cass County, Minnesota, for Taxes for the Year 1961.

	SOLD FOR TAXES	VALUATIONS BY SCHOOL DISTRICTS AS EQUALIZED BY DEPARTMENT OF TAXATION: District No. 118 Rate 42 Mills	District No. 119 Rate 45 Mills	District No. 65 Rate 21 Mills	District No. Rate Mills	District No. Rate Mills	District No. Rate Mills	Tax including State Homestead Mills	State Tax on Non-Homestead 41 Mills	SPECIAL TAXES	SPECIAL TAXES	TOTAL TAXES	PAID	WHEN PAID (Month Day Year)	Number of Receipt	March Settlement 1962	June Settlement 1962	Penalty	November Settlement 1962	Penalty	Collections in First Monday in January 1963	Penalty	Delinquent on First Monday in January 1964	Total Delinquent Tax and Penalty	REMARKS
		Dollars	Dollars	Dollars	Dollars	Dollars	Dollars	$ cts.	$ cts.	$ cts.	$ cts.	$ cts.				$ cts.	$ cts.	$ cts.	$ cts.	$ cts.	$ cts.	$ cts.	$ cts.	$ cts.	
1		90						2220	82			2302	1										23 02	25 32	12060
2		10						246	08			254	2										2 54	2 79	"
3	SOLD FOR TAXES	10						246	08			254	3	1st HALF PAID AUG 13 1962									1 27	1 40	12060
4	SOLD FOR TAXES	113						2788	104			2892	4	1st HALF PAID AUG 13 1962	16533				16 62	83			14 46	15 91	
5	SOLD FOR TAXES	7						172	06			178	5	1st HALF PAID AUG 13 1962									89	98	"
6				5				136	04			140	6	PAID IN FULL AUG 13 1962	16532				1 40	03					12035
7		10						246	08			254	7	PAID IN FULL MAY 28 1962			2 54								12061
8		250						6166	228			6394	8	PAID IN FULL MAY 28 1962	12625		63 94								"
9		10						246	08			254	9	PAID IN FULL MAY 28 1962			2 54								
10		10						246	08			254	10	PAID IN FULL AUG 13 1962	16534				5 08	13					12060
11		10						246	08			254	11	PAID IN FULL AUG 13 1962											"
12				10				272	10			282	12	PAID IN FULL MAY 29 1962			2 82								Paid in full on 1962
13				10				272	10			282	13	PAID IN FULL MAY 28 1962	12639		2 82								
14				10				272	10			282	14	PAID IN FULL OCT 8 1962	17289				2 82					77974	12060
15		90						2220	82			2302	15	PAID IN FULL OCT 8 1962					23 02					Penalty from 1964	"
16		250						6166	228			6394	16	PAID IN FULL MAY 24 1962	12292		63 94								12059
17		10						246	10			256	17	PAID IN FULL MAY 24 1962			2 56								"
18		10						246	10			256	18										2 56	2 82	
19		250						6240	232			6522	19										65 22	71 74	12060
20								952					20												"
		1135		35	=	1170		27990 / 28942	1064			30006					141 16		48 14				109 96		

Assessment Roll and Tax List of Real Property in the Town of Shingobee Lake

Cass County, Minnesota, for Taxes for the Year 1961.

Form M. MINNEAPOLIS-ST. PAUL

* Indicate Type of Property: R-Residential, C-Commercial, I-Industrial, U-Utility, F-Farm, L-Lakeshore, T-Timber, M-Mineral

	Description of Property: In Whose Name Assessed	Subdivision	Sec. or Lot	Town or Block	Rng.	Number of Acres of Land (Acres 100ths)	No. School District	Indicate Homestead Yes or No	Agricultural Homestead Yes or No	Indicate Type of Property	True and Full Valuations: Land Exclusive of Structures and Improvements	Buildings and Other Structures	Machinery Permanently Attached to Real Estate	Total True and Full Value	Assessed Valuations: Rural: Homestead Up to $1,000 20%	Rural: Over $1,000 and Non-Homestead 33⅓%	All Other: Timber Land Class 3a 20%	All Other: Homestead Up to $4,000 25%	All Other: Over $4,000 and Non-Homestead 40%	All Other: Machinery Permanently Attached to Real Estate 33⅓%	All Other: Seasonal and Recreational Cabins 33⅓%	Total Assessed Value	Total Assessed Value as Equalized by the Board of Review	Final Equalized Value	Remarks
		PETER'S BAY SHORE									Dollars	Dollars	Dollars	Dollars	Dollars	Dollars	Dollars	Dollars	Dollars	Dollars	Dollars	Dollars	Dollars	Dollars	
		PART OF GOVT LOT 2 - SEC. 16-140-26																							
1	James Ert Nell L. Saunders		1			118		NO	YES	L															12022
2	" " "		2					NO	"	"															
3	" " "		3					NO	"	"															
4	Jack & Maybelle Hagen		4					NO	"	"															22316
5	" " "		5					NO	NO	L		1200 Added by Bd of Review									415				37.34 Abated
6	" " "		6					NO	YES	L															
7	Cecil R. & Miriam P. Peters		7					NO	"	"															11916
8	Lardie C. & Flora A. Misener		8					NO	"	"															12020
9	" " "		9					NO	"	"															
10	Kenneth B. & Monica Nilkinson		10					NO	"	"															12021
11																									
12																									
13																									
14																									
15																									
16																									
17																									
18																									
19																									
20																									

	Sold for Taxes	Valuations by School Districts as Equalized by Department of Taxation: District 2415 Rate 6.5 Mills	District No. ..... Rate ..... Mills	District 2415 Rate 6.5 Mills	District No. ..... Rate ..... Mills	District No. ..... Rate ..... Mills	District No. ..... Rate ..... Mills	Tax including State Homestead Mills	State Tax on Non-Homestead 9.12 Mills	Special Taxes	Special Taxes	Total Taxes	Paid	When Paid (Month Day Year)	Number of Receipt	March Settlement 1962	June Settlement 1962	Penalty	November Settlement 1962	Penalty	Collections to First Monday in January 1963	Penalty	Delinquent on First Monday in January 1963	Total Delinquent Tax and Penalty
		Dollars	Dollars	Dollars	Dollars	Dollars	Dollars	$ cts.	$ cts.	$ cts.	$ cts.	$ cts.				$ cts.	$ cts.	$ cts.	$ cts.	$ cts.	$ cts.	$ cts.	$ cts.	$ cts.
1		15						370	14			384	PAID IN FULL	MAY 24 1962			384							
2		15						370	14			384	PAID IN FULL	MAY 28 1962	12367		384							
3		15						370	14			384	PAID IN FULL	MAY 28 1962			384							
4		15						370	14			384	1st HALF PAID	OCT 9 1962			192		192					22316
													Balance Paid	MAY 24 1962	12353									
5			287 415	Abate #8844				7660 2274	258 378			7918 2652	1st HALF PAID	MAY 24 1962	12355		58 86		20 92					37.34 Abated
													Balance Paid	MAY 24 1962										
6		15						370	14			384	1st HALF PAID	MAY 24 1962			192		192					
7		15						370	14			384	PAID IN FULL	MAY 9 1962	7668		384							11916
8		15						370	14			384	PAID IN FULL	MAY 9 1962			384							12020
9		135						3330	124			3454	PAID IN FULL	MAY 9 1962	13663		3454							
10		135						3330	124			3454	PAID IN FULL	MAY 15 1962	14724		3454							12021
11																								
12																								
13																								
14																								
15																								
16																								
17																								
18																								
19																								
20																								
		375	415 = 790					11274 7260	124			21248					5838		84 76					37.34 Abated
								20534																

Cook Twp. Lake Alice
Cass Twp. Bay Shores
Birchwood Twp.
Birchwood Twp. Turtle
Del Bay Point
First of P. L. 6
Cook Twp. Peter's Bay Shore
Trailing Sand Beach

Assessment Roll and Tax List of Real Property in the Town of Shingler Lake Cass County, Minnesota, for Taxes for the Year 1961.

* Indicate Type of Property: R-Residential, C-Commercial, I-Industrial, U-Utility, F-Farm, L-Lakeshore, T-Timber, M-Mineral

Form 51 MILLS-ROAD CO. MINNEAPOLIS

	IN WHOSE NAME ASSESSED	DESCRIPTION OF PROPERTY: Subdivision	Sec. or Lot	Town or Block	Rng.	Number of Acres of Land	No. School District	Indicate Homestead Yes or No	Agricultural Homestead Yes or No	Indicate Type of Property	TRUE AND FULL VALUATIONS: LAND Exclusive of Structures and Improvements	BUILDINGS and Other Structures	MACHINERY Permanently Attached to Real Estate	TOTAL True and Full Value	ASSESSED VALUATIONS: RURAL: Homestead Up to $4,000 20%	RURAL: Over $4,000 and Non-Homestead 33⅓%	ALL OTHER: Timber Land Class 2c 20%	ALL OTHER: Homestead Up to $4,000 25%	ALL OTHER: Over $4,000 and Non-Homestead 40%	ALL OTHER: MACHINERY Permanently Attached to Real Estate 33⅓%	ALL OTHER: Seasonal and Recreational Cabins 33⅓%	TOTAL ASSESSED VALUE	Total Assessed Value as Equalized by the Board of Review	FINAL EQUALIZED VALUE
						Acres 100ths					Dollars	Dollars	Dollars	Dollars	Dollars	Dollars	Dollars	Dollars	Dollars	Dollars	Dollars	Dollars	Dollars	Dollars
		PARTS OF GOVT LOTS 6 & 7	6	140	26																			
1	Edwin P. & Lorna H. Natelhouse		1					No	No	L	45	120										55		
2	" " "		2					"	"	"	45											15		
3	" " "		3					"	"	"	45											15		
4	Lowell J. & Helen Y. Johnson	Part of Lot 4	4					"	"	"	45	360										135		
5	Gordon R. & Marcella J. Johnson	Part of Lot 5	5					"	"	"	45											15		
6	Eugene P. & Lorraine H. Hamilton; John H. & Lydia Bell Hamilton	Part of Lot 6	6					"	"	"	45											15		
7	Clinch E. & Ellen L. Elliott		7					"	"	"	45	60										35		
8	Clinch E. & Ellen L. Elliott		8					"	"	"	45											15		
9	" " "		9					"	"	"	45											15		
10	Harvey C. & Dorothy M. Randolph		10					"	"	"	45											15		
11	Richard L. & Marion L. Stilsbury		11					"	"	"	45											15		
12	Louis E. & Helen L. Elliott		12					"	"	"	45											15		
13	Clinch E. & Ellen L. Elliott	OUTLOT A						"	"	"	45											15		
14																								
15																								
16																								
17																								
18																								
19																								
20																								
											585	540		1125								315		

VALUATIONS BY SCHOOL DISTRICTS AS EQUALIZED BY DEPARTMENT OF TAXATION

	SOLD FOR TAXES	District No. ___ Rate ___ Mills	District No. ___ Rate ___ Mills	District No. 6 Rate 41 Mills	District No. ___ Rate ___ Mills	District No. ___ Rate ___ Mills	District No. ___ Rate ___ Mills	Tax including State Homestead	State Tax on Non-Homestead 41 Mills	SPECIAL TAXES	SPECIAL TAXES	TOTAL TAXES		PAID	WHEN PAID (Month Day Year)	Number of Receipt	March Settlement 1962	June Settlement 1962	Penalty	November Settlement 1962	Penalty	Collections to First Monday in January 1963	Penalty	Delinquent on First Monday in January 1963	Total Delinquent Tax and Penalty	REMARKS
		Dollars	Dollars	Dollars	Dollars	Dollars	Dollars	$ cts.	$ cts.	$ cts.	$ cts.	$ cts.							$ cts.	$ cts.	$ cts.	$ cts.	$ cts.	$ cts.	$ cts.	
1				55				1494	60			1544	1	PAID IN FULL	AUG 15 1962											11303
2				15				408	14			422	2	PAID IN FULL	AUG 15 1962	2047				23 88	60					
3				15				408	14			422	3	PAID IN FULL	AUG 15 1962											
4				135				3668	124			3792	4	PAID IN FULL	May 31 1962	13730		37 92								
5				15				408	14			422	5	PAID IN FULL	AUG 15 1962	19555 / 20847				8 44	37					Dem. Sec. 37
6				15				408	14			422	6	PAID IN FULL	AUG 15 1962											
7				35				950	32			982	7	PAID IN FULL	MAY 3 1962											11298
8				15				408	14			422	8	PAID IN FULL	MAY 8 1962	14834		18 26								
9				15				408	14			422	9	PAID IN FULL	MAY 31 1962											
10				15				408	14			422	10	PAID IN FULL	FEB 23 1962	6053	4 22									11909
11				15				408	14			422	11	PAID IN FULL	MAY 15 1962	4766		4 22								11911
12				15				408	14			422	12	PAID IN FULL	MAY 24 1962	12293		4 22								11910
13				15				408	14			422	13	PAID IN FULL	May 31 1962	13729		4 22								Was at Lake 11885
14													14													
15													15													
16													16													
17													17													
18													18													
19													19													
20													20													
				375				10192	346			10538						4 22	6 84	32 32						

Assessment Roll and Tax List of Real Property in the Town of Thunder Lake, Cass County, Minnesota, for Taxes for the Year 1961.

Form 5. MILLER-DAVIS CO. MINNEAPOLIS

* Indicate Type of Property: R-Residential, C-Commercial, I-Industrial, U-Utility, F-Farm, L-Lakeshore, T-Timber, M-Mineral

	IN WHOSE NAME ASSESSED	DESCRIPTION OF PROPERTY: SUBDIVISION	Sec. or Lot	Town or Block	Rng.	Number of Acres of Land (Acres 100ths)	No. School District	Indicate Homestead Yes or No	Agricultural Homestead Yes or No	* Indicate Type of Property	TRUE AND FULL VALUATIONS: LAND Exclusive of Structures and Improvements (Dollars)	BUILDINGS and Other Structures (Dollars)	MACHINERY Permanently Attached to Real Estate (Dollars)	TOTAL True and Full Value (Dollars)	ASSESSED VALUATIONS: RURAL: Homestead Up to $4,000 20% (Dollars)	RURAL: Over $4,000 and Non-Homestead 33⅓% (Dollars)	ALL OTHER: Timber Land Class 3a 20% (Dollars)	ALL OTHER: Homestead Up to $4,000 25% (Dollars)	ALL OTHER: Over $4,000 and Non-Homestead 40% (Dollars)	ALL OTHER: MACHINERY Permanently Attached to Real Estate 33⅓% (Dollars)	ALL OTHER: Seasonal and Recreational Cabins 33⅓% (Dollars)	TOTAL ASSESSED VALUE (Dollars)	Total Assessed Value as Equalized by the Board of Review (Dollars)	FINAL EQUALIZED VALUE (Dollars)
		Out Lot Lot 1 Lot 1 40 ac																						
		Rar X Ranch																						
	Jack Hayward & Mable Hinge & Thomas Hinge		1																					
	" " " " "		2																					
	" " " " "		3																					
	" " " " "		4																					
	" " " " "		5																					
	" " " " "		6																					
	" " " " "		7																					
	" " " " "		8																					
	" " " " "		9																					
	" " " " "		10																					
	" " " " "		11																					
	" " " " "		12																					
	" " " " "		13																					
	" " " " "		14																					
	" " " " "		15																					
	" " " " "		16																					
	" " " " "		17																					
	" " " " "		18																					
	" " " " "		19																					
	" " " " "		20																					

Names of Plats included in this volume 6

Page 10

	SOLD FOR TAXES	VALUATIONS BY SCHOOL DISTRICTS AS EQUALIZED BY DEPARTMENT OF TAXATION: District No. ..... Rate ..... Mills (Dollars)	District No. ..... Rate ..... Mills (Dollars)	District No. ..... Rate ..... Mills (Dollars)	District No. ..... Rate ..... Mills (Dollars)	District No. ..... Rate ..... Mills (Dollars)	District No. ..... Rate ..... Mills (Dollars)	Tax including State Homestead ..... Mills ($ cts.)	State Tax on Non-Homestead ..... Mills ($ cts.)	SPECIAL TAXES ($ cts.)	SPECIAL TAXES ($ cts.)	TOTAL TAXES ($ cts.)		PAID: WHEN PAID (Month Day Year)	Number of Receipt	March Settlement 1962 ($ cts.)	June Settlement 1962 ($ cts.)	Penalty ($ cts.)	November Settlement 1962 ($ cts.)	Penalty ($ cts.)	Collections to First Monday in January 1963 ($ cts.)	Penalty ($ cts.)	Delinquent on First Monday in January 1963 ($ cts.)	Total Delinquent Tax and Penalty ($ cts.)	REMARKS
1													1												
2													2												
3													3												
4													4												
5													5												
6													6												
7													7												
8													8												
9													9												
10													10												
11													11												
12													12												
13													13												
14													14												
15													15												
16													16												
17													17												
18													18												
19													19												
20													20												

Assessment Roll and Tax List of Real Property in the Town of Thunder Lake, Cass County, Minnesota, for Taxes for the Year 1961.

Form M—MILLER-DAVIS CO., MINNEAPOLIS

* Indicate Type of Property: R-Residential, C-Commercial, I-Industrial, U-Utility, F-Farm, L-Lakeshore, T-Timber, M-Mineral

	IN WHOSE NAME ASSESSED	DESCRIPTION OF PROPERTY: SUBDIVISION	Sec. or Lot	Town or Block	Rng.	Number of Acres of Land: Acres	100ths	No. School District	Indicate Homestead Yes or No	Agricultural Exer. Yes or No	Indicate Type of Property	TRUE AND FULL VALUATIONS: LAND Exclusive of Structures and Improvements	BUILDINGS and Other Structures	MACHINERY Permanently Attached to Real Estate	TOTAL True and Full Value	ASSESSED VALUATIONS: RURAL: Homestead Up to $4,000 20%	RURAL: Over $4,000 and Non-Homestead 33⅓%	ALL OTHER: Timber Land Class 3a 20%	ALL OTHER: Homestead Up to $4,000 25%	ALL OTHER: Over $4,000 and Non-Homestead 40%	ALL OTHER: Machinery Permanently Attached to Real Estate 33⅓%	ALL OTHER: Seasonal and Recreational Cabins 33⅓%	TOTAL ASSESSED VALUE	Total Assessed Value as Equalized by the Board of Review	FINAL EQUALIZED VALUE
						Acres	100ths					Dollars	Dollars	Dollars	Dollars	Dollars	Dollars	Dollars	Dollars	Dollars	Dollars	Dollars	Dollars	Dollars	Dollars
1	Jacob Hagwood, Mabel + Thomas Engel	Ken X Ranch	21																						
2	" " "		22																						
3	" " "		23																						
4	" " "		24																						
5	Raymond F. + Mildred M. McIntire "		25																						
6	" " "		26																						
7	Conrad W. + Adriene Schmitt "		27																						
8	Jack Hagwood, Mabel + Thomas Engel "		28																						
9	" " "		29																						
10	" " "		30																						
11																									
12																									
13																									
14																									
15																									
16																									
17																									
18																									
19																									
20																									

Vacated, included, line 6, Page 10

	SOLD FOR TAXES	VALUATIONS BY SCHOOL DISTRICTS AS EQUALIZED BY DEPARTMENT OF TAXATION: District No. ..... Rate ..... Mills	District No. ..... Rate ..... Mills	District No. ..... Rate ..... Mills	District No. ..... Rate ..... Mills	District No. ..... Rate ..... Mills	District No. ..... Rate ..... Mills	Tax Including State Homestead ..... Mills	State Tax on Non-Homestead ..... Mills	SPECIAL TAXES	SPECIAL TAXES	TOTAL TAXES		PAID	WHEN PAID: Month Day Year	Number of Receipt	March Settlement 1962	June Settlement 1962	Penalty	November Settlement 1962	Penalty	Collections to First Monday in January 1963	Penalty	Delinquent on First Monday in January 1963	Total Delinquent Tax and Penalty	REMARKS
		Dollars	Dollars	Dollars	Dollars	Dollars	Dollars	$ cts.	$ cts.	$ cts.	$ cts.	$ cts.					$ cts.	$ cts.	$ cts.	$ cts.	$ cts.	$ cts.	$ cts.	$ cts.	$ cts.	
1													1													
2													2													
3													3													
4													4													
5													5													
6													6													
7													7													
8													8													
9													9													
10													10													
11													11													
12													12													
13													13													
14													14													
15													15													
16													16													
17													17													
18													18													
19													19													
20													20													

Assessment Roll and Tax List of Real Property in the Town of Pimmer Lake, Cass County, Minnesota, for Taxes for the Year 1961.

Form 5C. MILLER-DAVIS CO. MINNEAPOLIS

* Indicate Type of Property: R-Residential, C-Commercial, I-Industrial, U-Utility, F-Farm, L-Lakeshore, T-Timber, M-Mineral

	IN WHOSE NAME ASSESSED	DESCRIPTION OF PROPERTY: SUBDIVISION	Sec. or Lot	Town or Block	Rng.	Number of Acres of Land (Acres 100ths)	No. School District	Indicate Homestead Yes or No	Agri. or Rural Vet. Yes or No	* Indicate Type of Property	TRUE AND FULL VALUATIONS: LAND Exclusive of Structures and Improvements	BUILDINGS and Other Structures	MACHINERY Permanently Attached to Real Estate	TOTAL True and Full Value	ASSESSED VALUATIONS: RURAL: Homestead Up to $4,000 20%	RURAL: Over $4,000 and Non-Homestead 33⅓%	ALL OTHER: Timber Land Class 3a 20%	ALL OTHER: Homestead Up to $4,000 25%	ALL OTHER: Over $4,000 and Non-Homestead 40%	ALL OTHER: MACHINERY Permanently Attached to Real Estate 33⅓%	ALL OTHER: Seasonal and Recreational Cabins 33⅓%	TOTAL ASSESSED VALUE	Total Assessed Value as Equalized by the Board of Review	FINAL EQUALIZED VALUE
						Acres 100ths					Dollars	Dollars	Dollars	Dollars	Dollars	Dollars	Dollars	Dollars	Dollars	Dollars	Dollars	Dollars	Dollars	Dollars
1																								
2																								
3																								
4																								
5																								
6																								
7																								
8																								
9																								
10																								
11																								
12																								
13																								
14																								
15		Total Acres 7604.45																						
16																								
17																								
18																								
19																								
20																								

Oak Park | Cooley Park | Oak Park Addn. | Wood Park | Oak Park | Peters Addition | Bay Shores | Birchwood Addition | Sand Beach | Del Bay Point | Plat of P. P. 6

	SOLD FOR TAXES	VALUATIONS BY SCHOOL DISTRICTS AS EQUALIZED BY DEPARTMENT OF TAXATION: District No. 115 Rate 45 Mills	District No. 116 Rate 65 Mills	District No. 118 Rate 65 Mills	District No. ___ Rate ___ Mills	District No. ___ Rate ___ Mills	Tax Including State Homestead ___ Mills	State Tax on Non-Homestead 4.60 Mills	SPECIAL TAXES	SPECIAL TAXES	TOTAL TAXES	PAID	WHEN PAID (Month Day Year)	Number of Receipt	March Settlement 1962	June Settlement 1962	Penalty	November Settlement 1962	Penalty	Collection to First Monday in January 1963	Penalty	Delinquent on First Monday in January 1963	Total Delinquent Tax and Penalty	REMARKS
		Dollars	Dollars	Dollars	Dollars	Dollars	Dollars	$ cts.	$ cts.	$ cts.	$ cts.				$ cts.	$ cts.	$ cts.	$ cts.	$ cts.	$ cts.	$ cts.	$ cts.	$ cts.	
1																								
2																								
3																								
4																								
5																								
6																								
7																								
8																								
9																								
10	Values																							
11		$ 6800	$ 62720	= $ 1510.20																				
12	7(1)	32.139	7(1) 14736	= 7(1) 463.75																				
13		389.37	20608	= 594.47																				
14					2-118	9604	20																	
15					7(2) 118	55116	42310																	
16						65126.36					15598.46													
17																								
18																								
19																								
20																								