ASSESSMENT & TAX LIST

Thunder Lake

1952

Form 1

DIRECTIONS TO ASSESSOR

OFFICE OF COUNTY AUDITOR,

....County, Minn., ... 1952.

To..., *Assessor of the*..*of*..

According to the requirements of law, I herewith deliver to you the Real and Personal Property Assessment Books for the...*of*..*for the year 1952, containing a list of all Real Estate subject to taxation, so far as the same have come to my knowledge from any source, and I hereby direct you to assess all Property and make return thereof to me as required by the laws of the State of Minnesota prescribing the duties of the assessor.*

A form of the return to be signed by you is appended in this book.

....*County Auditor*

Extracts from Laws Relating to the Listing of Personal Property.

(Section Numbers Refer to Minnesota Statutes 1949, as amended)

Sec. 272.01. PROPERTY SUBJECT TO TAXATION. All real and personal property in this state, and all personal property of persons residing therein, * * * is taxable, except such as is by law exempt from taxation.

WHEN LISTED AND ASSESSED

Sec. 273.01 * * * Personal Property shall be listed and assessed annually with reference to its value on May 1, and if acquired on that day, shall be listed by or for the persons acquiring it.

Sec. 273.22. By whom listed. Personal Property shall be listed in the manner following:

1. Every person of full age and sound mind, being a resident of this state, shall list all of his *** personal property.

2. He shall also list separately, and in the name of his principal, all moneys and other personal property invested, loaned, or otherwise controlled by him as agent or attorney, ***.

3. The property of a minor, child or insane person shall be listed by his guardian, or by the person having such property in charge.

4. The property of a person for whose benefit it is held in trust, by the trustee; of the estate of a deceased person, by the executor or administrator.

5. The property of a corporation whose assets are in the hands of a receiver, by such receiver.

6. The property of a body politic or corporate, by the proper agent or officer thereof.

7. The property of a firm or company, by a partner or agent thereof.

8. The property of manufacturers and others in the hands of an agent, by such agent in the name of his principal, as merchandise.

Sec. 273.26. Where listed. Except as otherwise in this chapter provided, personal property shall be listed and assessed in the county, town, or district where owner, agent or trustee resides.

Sec. 273.27. Certain personal property; where listed. All household goods and furniture, including clocks, musical instruments, sewing machines, wearing apparel of members of the family, and all personal property used by the owner for personal and domestic purposes, or for the furnishing or equipment of the family residence, shall be listed and assessed in the district where the same is usually kept.

Sec. 273.29. Merchants and manufacturers. The personal property pertaining to the business of a merchant or of a manufacturer shall be listed in the town or district where his business is carried on ***.

Sec. 273.30. Farm property of non-resident. When the owner of livestock or other personal property connected with a farm does not reside thereon, the same shall be listed and assessed in the town or district, where the farm is situated. If the farm is situated in several towns or districts, it shall be listed and assessed in the town or district in which the principal place of business of such farm is located.

Sec. 273.32. Elevators, etc., on railroad. All elevators and warehouses, with the machinery and fixtures therein, situated upon the land of any railroad company which are not in good faith owned, operated and exclusively controlled by such company, shall be listed and assessed as personal property in the town or district where situated.

Sec. 273.33. Pipeline Companies. Subdivision 1. Personal property of *** pipeline companies engaged in the business of transporting natural gas, gasoline, or other petroleum products *** shall be listed and assessed in the county, town, or district where the same is usually kept.

Subdivision 2. The personal property, consisting of the pipeline system of mains, pipes and equipment attached thereto, of pipeline companies and others engaged in the operations or business of transporting natural gas, gasoline or other petroleum products by pipe lines, shall be listed with and assessed by the Commissioner of taxation. This subdivision shall not apply to the assessment of the products transported through the pipe lines nor to the lines of local commercial gas companies engaged primarily in the business of distributing gas to consumers at retail nor to pipe lines used by the owner thereof to supply natural gas or other petroleum products exclusively for such owner's own consumption and not for resale to others. On or before the fifteenth day of November, the commissioner shall certify to the auditor of each county, the amount of such personal property assessment against each company in each district in which such property is located.

Sec. 273.35. Gas and Water Companies. The personal property of gas and water companies shall be listed and assessed in the town or district where located, without regard to where the principal or other place of business of the company may be located.

Sec. 273.36. Electric Light and Power Companies to be assessed where property is located. Personal property of electric light and power companies having a fixed situs in any city, village, or borough in this state shall be listed and assessed where situated, without regard to where the principal or other place of business of the company is located.

Sec. 273.37. Electric Light and Power Companies and others supplying electric power; place of listing and assessment of personal property with situs outside corporate limits of Villages, Cities, and Boroughs. Subdivision 1. Personal property of electric light and power companies, and other individuals and partnerships supplying electric light and power, having a fixed situs outside of the corporate limits of villages, cities, and boroughs shall be listed and assessed in the district where situated, except as otherwise provided.

Subdivision 2. All transmission and distribution lines, and equipment attached thereto, having a fixed situs outside the corporate limits of villages, cities and boroughs, except distribution lines taxed as provided in Section 273.40 and 273.41, shall be listed with and assessed by the Commissioner of Taxation in the county where situated. The commissioner shall assess such property at the percentage of true and full value fixed by law; and, on or before the fifteenth day of November, shall certify to the auditor of each county in which such property is located the amount of the assessment made against each company and person owning such property.

Sec. 273.23. Merchants; Consignees. Every merchant required to list his property shall state also the value of his property pertaining to his business as a merchant. No consignee shall be required to list for taxation any property the product of this state, nor the value of any property consigned to him from any other place for the sole purpose of being stored or forwarded, if he has no interest in such property, and derives no profit from its sale.

Sec. 273.24. Manufacturers. Every manufacturer required to list his property shall state also the value of all articles purchased, received, or otherwise held for the purpose of being used, in whole or in part, in any process of manufacturing, combining, rectifying or refining. Every manufacturer and person owning a manufacturing establishment of any kind shall list, as part of his manufacturer's stock, the value of all engines, machinery, tools, and implements used or designed to be used in any such process, except such fixtures as have been considered real property.

Sec. 273.44. Estates of decedents. The personal property of the estate of a deceased person shall be listed and assessed at the place of listing at the time of his death.

Sec. 273.45. Persons under Guardianship. The personal property of a minor under guardianship shall be listed and assessed where the guardian resides and of every other person under guardianship, where the ward resides.

Sec. 273.46. Assignees and receivers. Personal property in the hands of an assignee or receiver shall be listed and assessed at the place of listing before his appointment.

Sec. 273.47. Property moved between May and July. The owner of personal property removing from one county, town, or district to another between May 1 and July 1, shall be assessed in either in which he is first called upon by the assessor. A person moving into this state from another state between said dates shall list the property owned by him on May 1 of such year in the county, town, or district in which he resides, unless he shall make it appear to the assessor that he is held for tax of the current year on the property in another state.

Sec. 273.48. Where listed in case of doubt. In case of doubt as to the proper place of listing personal property or where it cannot be listed as in this chapter provided, if between places in the same county, the place for listing and assessing shall be determined by the county board of equalization; and if between different counties, or places in different counties, by the Commissioner of Taxation***.

Sec. 273.25. Lists to be verified. Every person required to list property for taxation shall make out and deliver to the assessor, upon blanks furnished by him, a verified statement of all personal property owned by him on May 1 of the current year. He shall also make separate statements in like manner of all personal property in his possession or under his control which *** he is required to list for taxation as agent or attorney, guardian, parent, trustee, executor, administrator, receiver, accounting officer, partner, factor, or in any other capacity ***.

Sec. 273.65. Examination under oath. Whenever the assessor shall be of the opinion that the person listing property for himself, or for any other person, company, or corporation, has not made a full, fair, and complete list thereof, he may examine such person under oath in regard to the amount of the property he is required to list; and, if such person shall refuse to make full discovery under oath, the assessor may list the property of such person or his principal according to his best judgment and information.

Sec. 273.68. Failure to obtain list. In case of failure to obtain a statement of personal property, the assessor shall ascertain the amount of value of such property, and assess the same at such amount as he believes to be the true value thereof. When requested, he shall sign and deliver to the person assessed a copy of the statement showing the valuation of the property so listed.

Sec. 273.20. Assessor may enter dwellings, etc. Any officer authorized by law to assess property for taxation may, when necessary to the proper performance of his duties, enter any dwelling house, building, or structure, and view the same and the property therein.

Sec. 620.05. False statement regarding taxes. Every person who, in making any statement, oral or written, which is required or authorized by law to be made as a basis of imposing or reducing any tax or assessment, who shall wilfully make any statement as to any material matter which he knows to be false, shall be guilty of a gross misdemeanor.

Sec. 273.13. Classification of property—Subdivision 1. How classified. All real and personal property subject to a general property tax and not subject to any gross earnings or other lien tax is hereby classified for purposes of taxation as provided by this section.

Subdivision 2. Class 1. Iron ore whether mined or unmined shall constitute Class one and shall be valued and assessed at fifty (50) per cent of its true and full value. ***

Class 1a. All direct products of the blast and open hearth furnaces that are utilized in the form produced and are not further processed, shall constitute class 1a and shall be valued and assessed at 15 per cent of the full and true value thereof.

Subdivision 3. Class 2. All household goods and furniture, including clocks, musical instruments, sewing machines, wearing apparel of members of the family and all personal property actually used by the owner for personal and domestic purposes, or for the furnishing or equipment of the family residence, shall constitute class two and shall be valued and assessed at 25 per cent of the full and true value thereof.

Subdivision 4. Class 3. All agricultural products, except as provided by class three "a" and class three "d," stocks of merchandise of all sorts together with the furniture and fixtures used therewith, manufacturers' materials and manufactured articles, all tools, implements and machinery, whether fixtures or otherwise, except as provided by class three "d" and all real estate, which is rural in character and devoted or adaptable to rural but not necessarily agricultural use, except as provided by classes one and three "b" hereof, and all buildings and structures assessed as personal property and situated upon land of the State of Minnesota or the United States Government which is rural in character and devoted or adaptable to rural but not necessarily agricultural use, shall constitute class three and shall be valued and assessed at 33⅓ per cent of the true and full value thereof.

Subdivision 5. Class 3a. All agricultural products in the hands of the producer shall constitute class three "a" and shall be valued and assessed at 10 per cent of full and true value thereof.

* * * *

Subdivision 8. Class 3d. Livestock, poultry, all horses, mules, and asses used exclusively for agricultural purposes, all agricultural tools, implements, and machinery used by the owner in any agricultural pursuit shall constitute class three "d" and shall be valued and assessed at 20 per cent of the full and true value thereof.

Subdivision 9. Class 4. All property not included in the preceding classes shall constitute class four and shall be valued and assessed at forty (40) per cent of the full and true value thereof.

Minnesota Statutes 1949, Section 270.07. The Commissioner of Taxation shall prescribe the form of all blanks and books required under this chapter . . .

Minnesota Statutes 1949, Section 273.03, as amended. The county auditor shall annually provide the necessary assessment books and blanks at the expense of the county, for and to correspond with each assessment district. He shall make out, in the real property assessment book, complete lists of all lands or lots subject to taxation, showing the names of the owners, if to him known; and, if unknown, so stated opposite each tract or lot, the number of acres, and the lots or parts of lots or blocks, included in each description of property.***

The assessors and at least one member of each local board of review shall meet at the office of the county auditor on .... day to be fixed by the commissioner of taxation for the purpose of receiving instructions as to their duties under the laws of the state. Each assessor and board of review member attending such meetings shall receive as compensation for such service the sum of $6.00 per day for each day necessarily consumed in attending such meeting, and mileage at the rate of five cents per mile for each mile necessarily traveled in going from his home to and returning from the county-seat, to be computed by the usually traveled route, and paid out of the county treasury upon the warrant of the county auditor.

The forms in this book are prescribed for the 1952 assessment by G. HOWARD SPAETH, Commissioner of Taxation.

INDEX TO SECTIONS

SECTION	PAGE
Sec. 1	
" 2	
" 3	
" 4	
" 5	
" 6	
" 7	
" 8	
" 9	
" 10	
" 11	
" 12	
" 13	
" 14	
" 15	
" 16	
" 17	
" 18	
" 19	
" 20	
" 21	
" 22	
" 23	
" 24	
" 25	
" 26	
" 27	
" 28	
" 29	
" 30	
" 31	
" 32	
" 33	
" 34	
" 35	
" 36	

For Convenience of Auditor in Showing Boundaries of School Districts

Township No. 140 *Range No.* 26 *Mer. P. M.*

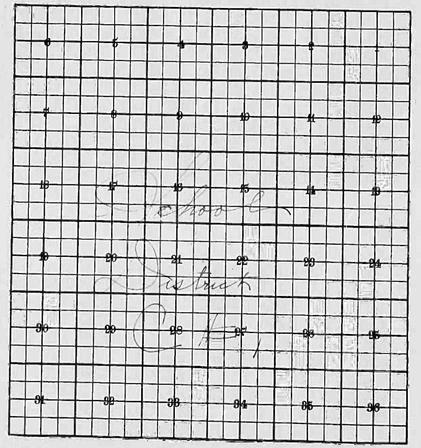

All of Thunder Lake Twp. was joined to Sch. Dist. No. 1, 8-1951

Returns Showing Grain Received in or Handled by Elevators, Warehouses and Mills in the ..... of ..... in the County of ..... for the Year Ending May 1, 1952.

NAMES OF OWNERS	ADDRESS	Bushels of Wheat	Bushels of Soy Beans	Bushels of Flax	Total No. of Bushels of Wheat, Soy Beans and Flax	★ Tax of ½ Mill per Bushel		Bushels of Corn	Bushels of Barley	Bushels of Rye	Bushels of Oats	Bushels of Buckwheat	Bushels of all Other Grains	Total No. Bushels Corn, Barley, Rye, Oats, Buckwheat and all Other Grains	★ Tax of ½ Mill Per Bushel		★ Total Tax		REMARKS
						Dollars	Cts.								Dollars	Cts.	Dollars	Cts.	

Note ★ Assessors will not fill these Columns

SUMMARY OF TAX COLLECTION

Original Levy	$ 11661.68	
Additions	$ 595.32	
		$ 12257.00
Abatements		$ 695.31
		$ 11561.69

COLLECTIONS

March Settlement	$ 1471.98	
June Settlement	$ 5432.83	
November Settlement	$ 2377.08	
January Settlement	$ 71.50	$ 9373.39
		$ 2188.30
Over Collected	$ 45.10	
Under Collected	$	
Delinquent	$ 2233.40	$ 2188.30
Total		$ 11561.69

TABULAR SCHEDULE OF VALUATIONS, RATES AND TAXES

LEVIED IN THE Town OF Thunder Lake

COUNTY OF CASS, STATE OF MINNESOTA

School District No.	Valuation by School Districts: Agricultural Lands (Dollars)	Non-Agricultural Lands (Dollars)	Personal Property (Dollars)	Total Value of all Property except Money and Credits (Dollars)	Rate of State Taxes: Total Rate of State Tax (Mills)	Rate of County Taxes: Rev. (Mills)	R. & B. (Mills)	Welfare (Mills)	Bonds and Int. (Mills)	(Mills)	(Mills)	Total Rate of County Tax (Mills)
C#1	81638	11763	4900 / 523	48824	H. 4.58	27.1	12.8	51.8	14.3			105.5
					N. H. 2.26							
					6.84							

School District No.	Rate of Town Taxes: Rev. (Mills)	R. & B. (Mills)	Drag Tax (Mills)	State Loan (Mills)	Fire (Mills)	(Mills)	(Mills)	(Mills)	Total Rate of Town Tax (Mills)	Rate of Un B.H.: Local 1 Mill (Mills)	Special (Mills)	State Loan (Mills)	Deficiency (Mills)	Tuition (Mills)	Transportation (Mills)	C.O. (Mills)	Un B.H. (Mills)
C#1	7.2	12.3	1.		10.				30.5	1.	25.	50.5		3.	5.4	3.	
										1.	50.	50.5		3.	5.4	3.	

Assessed Value	Rural	All Other	Personal Property	Total
Homestead	8951			8951
Non-Homestead	34450		5423	39873
Total	43401		5423	48824

SCHOOL TAXES — TAXES LEVIED

Total Rate of Sch'l Tax (Mills)	Total Rate of all Taxes (Mills)	Local 1 Mill (Mills)	Special (Mills)	State Loan (Mills)	Ref.	Drang.	C.O.	Un B.H.	Total School Taxes
87.9	228.49	3216	80403		162413	9648	17367	9648	282695
112.9	253.48	1666	83315		84148	4999	8998	4999	185125
		4882	163718		246561	14647	26365	14647	470820

ALL OTHER TAXES

Funds	Rate	Amounts
State—Non-Homestead,		8968
State—Homestead,		22375
County Revenue,		132313
County Road and Bridge,		62485
County Welfare,		255467
Bonds and Interest		69818
		550903
Town Revenue,		135153
Town Road and Bridge,		60053
Town Drag,		4882
Town State Loan,		Fire
		45824
		148912
School Local 1 Mill,		4882
School Special,		163718
School State Loan,		
Deficiency		246561
Tuition		
Transportation		14647
Capital Outlay		26365
Bond & Int. Sing.		14647
		470820
		1166168

Total Rate of Sch'l Tax: 87.9 / 112.9

Total Rate of all Taxes: 228.49 / 253.48

Total Levy, $ 11,661.68

Total Number of Acres 8282.46

Total Taxes Real Estate 10,287.97

Pers. Prop. 1373.76

Total 11,661.68

State of Minnesota, } ss.
COUNTY OF CASS

I, L. C. Pittman, Auditor of said County and State aforesaid, do hereby certify that the foregoing is a true and correct Schedule, showing the valuation of all the taxable property, in the Town of Thunder Lake, in said County, the several rates of Taxation and Totals of the several Tax Funds levied thereon for the year A. D. 1933.

Witness my hand and official seal, this 18th day of January A. D. 1933.

SEAL

L. C. Pittman, County Auditor.
By Helen Pittman, Deputy

COLLECTIONS OF TAXES OF 195 OF CASS COUNTY, MINNESOTA

FUNDS	MARCH SETTLEMENT 19 53	JUNE SETTLEMENT 19 53	NOV. SETTLEMENT 19 53	Amount Collected from Nov. 19 52 to first Monday in Jan. 19 54	REDUCTIONS		Total Reductions and Collected	BALANCE UNCOLLECTED	ADDITIONS		Total Uncollected to First Monday in January, 19
State—Non-Homestead,	1298	4066	1760	49							
State—Homestead,	2725	10516	4638	131							
County Revenue,	16127	62225	27440	778							
County Road and Bridge,	7617	29391	12961	367							
County Welfare,	30528	117792	51944	1473							
County Bond and Interest,	8516	32835	14480	411							
Town Revenue,	4218	16532	7290	207							
Town Road and Bridge,	7320	28242	12457	353							
Town Drag,	594	2296	1013	29							
~~Town Insurance,~~ Fire	5957	22961	10126	287							
School Local 1 Mill,	595	2296	1013	29							
School Special,	24811	120659	31912	1260							
School State Loan,											
Deficiency	30052	1159555	51134	1450							
Tuition											
Transportation	1785	6889	3038	86							
Bd & Ln	1785	6889	3038	86							
CO	3214	12399	5467	155							
	147198	5432 83	2397 08	7150							

		LOCAL 1 MILL	SPECIAL	STATE LOAN	Dig.	Tuna	Bd & Ln	CO.			TOTALS
MARCH SETTLEMENT	School District No. C-1 a	198	4947		9984	593	593	1068			17384
	C-1 Na	397	19869		20068	1192	1192	2146			44864
	Totals	595	24811		30052	1785	1785	3214			62248
JUNE SETTLEMENT	School District No. C-1 a	1710	42747		86350	5130	5130	9233			150300
	C-1 Na	586	29312		29605	1759	1759	3166			66187
	Totals	2296	72059		115955	6889	6889	12399			216487
NOVEMBER SETTLEMENT	School District No. C-1 - a	749	18715		37883	2246	2246	4042			65881
	C-1 - Na	264	13197		13331	792	792	1425			29801
	Totals	1013	31912		51134	3038	3038	5467			95682
NOVEMBER to JANUARY	School District No. C-1 - a	07	175		358	21	21	38			616
	C-1 - Na	22	1085		1096	65	65	117			2450
	Totals	29	1260		1450	86	86	155			3066
ADDITIONS	School District No.										
	Totals										
REDUCTIONS	School District No.										
	Totals										

Assessment Roll and Tax List of Real Property in the Town of Thunder Lake, Cass County, Minnesota, for Taxes for the Year 1952.

Form ED (52) [illegible]

	IN WHOSE NAME ASSESSED	TO WHOM TRANSFERRED	DESCRIPTION OF PROPERTY: SUBDIVISION	Sec. or Lot	Town of Block	Rng.	Number of Acres of Land: Acres	100ths	No. School District	Indian Homestead Trs. No.	Indian Agricultural Trs. No.	TRUE AND FULL VALUATIONS: LAND Exclusive of Structures and Improvements	BUILDINGS and Other Structures	MACHINERY Permanently Attached to Real Estate	TOTAL True and Full Value	ASSESSED VALUATIONS: RURAL: Homestead Up to $4,000 20%	RURAL: Over $4,000 and Non-Homestead 33⅓%	ALL OTHER: Homestead Up to $4,000 25%	ALL OTHER: Over $4,000 and Non-Homestead 40%	MACHINERY Permanently Attached to Real Estate 33⅓%	TOTAL ASSESSED VALUE	Total Assessed Value as Equalized by the Board of Review	FINAL EQUALIZED VALUE
												Dollars	Dollars	Dollars	Dollars	Dollars	Dollars	Dollars	Dollars	Dollars	Dollars	Dollars	Dollars
1	State of Minnesota		NE¼ of NE¼ Lot 1				1.40	26	C-1														
2	State of Minnesota		~~NW¼ of NE¼~~ Lot 2																				
3	State of Minnesota		SW¼ of NE¼																				
4	State of Minnesota		SE¼ of NE¼																				
5																							
6	State of Minnesota		~~NE¼ of NW¼~~ Lot 3																				
7	State of Minnesota		NW¼ of NW¼ Lot 4																				
8	Arnold B. & Sophie A. Anderson		SW¼ of NW¼				40		Yes			400	450		850	170					170		
9	" "		W½ of SE¼ of NW¼				20		"			160			160	32					32		
10	State of Minnesota		E½ of SE¼ of NW¼																				
11	Arnold B. & Sophie A. Anderson		NE¼ of SW¼				40		"			320			320	64					64		
12	" "		NW¼ of SW¼				40		"			320			320	64					64		
13	State of Minnesota		SW¼ of SW¼																				
14	State of Minnesota		SE¼ of SW¼																				
15																							
16	State of Minnesota		NE¼ of SE¼																				
17	State of Minnesota		NW¼ of SE¼																				
18	State of Minnesota		SW¼ of SE¼																				
19	State of Minnesota		SE¼ of SE¼																				
20																							
							140	00				1200	450		1650	330					330		

	SOLD FOR TAXES	VALUATIONS BY SCHOOL DISTRICTS AS EQUALIZED BY DEPARTMENT OF TAXATION: District No. 1 Rate 22 Mills	District No. ..... Rate ..... Mills	District No. ..... Rate ..... Mills	District No. ..... Rate ..... Mills	District No. ..... Rate ..... Mills	District No. ..... Rate ..... Mills	Tax including State Homestead ..... Mills	State Tax on Non-Homestead 2.4 Mills	SPECIAL TAXES	TOTAL TAXES		PAID	WHEN PAID: Month Day Year	Number of Receipt	March Settlement 1953	June Settlement 1953	Penalty	November Settlement 1953	Penalty	Collections to First Monday in January 1954	Penalty	Delinquent on First Monday in January 1954	Total Delinquent Tax and Penalty	REMARKS
		Dollars	Dollars	Dollars	Dollars	Dollars	Dollars	$ cts.	$ cts.	$ cts.	$ cts.						$ cts.	$ cts.	$ cts.	$ cts.	$ cts.	$ cts.	$ cts.	$ cts.	
1												1													
2												2													
3												3													
4												4													
5												5													
6												6													
7												7													
8	~~$~~ 170							38 84			38 84	8	Balance Paid	OCT 31 1952											
													Balance Paid	JUL 21 1953											
9	~~$~~ 32							7 32			7 32	9	Balance Paid	OCT 31 1952											
													Part Paid	JUL 21 1953											
10												10			1583				38 00						Dec 1953
															10773				37 40						
11	~~$~~ 64							14 62			14 62	11	Balance Paid	OCT 31 1952											
													Part Paid	JUL 21 1953											
12	~~$~~ 64							14 62			14 62	12	Balance Paid	OCT 31 1952											
													Part Paid	JUL 21 1953											
13												13													
14												14													
15												15													
16												16													
17												17													
18												18													
19												19													
20												20													
	~~$~~ 330							75 40			75 40								75 40						

Assessment Roll and Tax List of Real Property in the Town of Thunder Lake, Cass County, Minnesota, for Taxes for the Year 1952.

Form 3CD (32) MILLS-DAYS COMPANY, MINNEAPOLIS

	IN WHOSE NAME ASSESSED	TO WHOM TRANSFERRED		DESCRIPTION OF PROPERTY: SUBDIVISION	Sec. or Lot	Town or Block	Rng.	Number of Acres of Land: Acres	100ths	No. School District	Indicate Homestead (H) or Tax Free (T) or No	Indicate Agricultural (A) or Tax Free (T) or No	TRUE AND FULL VALUATIONS: LAND Exclusive of Structures and Improvements	BUILDINGS and Other Structures	MACHINERY Permanently Attached to Real Estate	TOTAL True and Full Value	ASSESSED VALUATIONS: RURAL: Homestead Up to $1,000 20%	RURAL: Over $1,000 and Non-Homestead 33⅓%	ALL OTHER: Homestead Up to $1,000 25%	ALL OTHER: Over $1,000 and Non-Homestead 40%	ALL OTHER: MACHINERY Permanently Attached to Real Estate 33⅓%	TOTAL ASSESSED VALUE	Total Assessed Value as Equalized by the Board of Review	FINAL EQUALIZED VALUE
								Acres	100ths				Dollars	Dollars	Dollars	Dollars	Dollars	Dollars	Dollars	Dollars	Dollars	Dollars	Dollars	Dollars
	State of Minnesota		1	N 1066 of N 1066 — Lot 1		2	1046			C.1														
	State of Minnesota		2	N W ¼ of N E ¼ Lot 2																				
	State of Minnesota		3	S W ¼ of N E ¼																				
	State of Minnesota		4	S E ¼ of N E ¼																				
	James P. & Oscar E. Puckhabek		5	330' of Lot 5				4.50			No		45			45		15				15		
	State of Minnesota		6	N E ¼ of N W ¼ Lot 3																				
	Raymond Brandes		7	N W ¼ of N W ¼ E 100' of W 1320' of S 1014				1			No		30			30		10				10		
	Robert Jay & Priscilla Pickerel		8	S W ¼ of N W ¼ 330' X 660' of Lot 5				.75			"		30	90		120		40				40		
	Clifford L. & Martha L. Ontjewitz		9	S E ¼ of N W ¼ Lot 4				39.93			"		240			240	48					48		
	" " " "		10	Lot 5 Except 330' x 660' & Lot 4				29.25			Yes		400	650	850 Schools	1500	210	150				360		
	Frank A. & Ruby De Mann	ELNER	11	N E ¼ of S W ¼ Except 100' W 1320' & Except S. 1066				39			Yes		250			250	50					50		
	Geo. V. & Harriet K. Cross		12	N W ¼ of S W ¼ Except Lot 1				35			No		360	150		510		170				170		
	Fred Haas		13	S W ¼ of S W ¼ Except E 150' x W 1320' & Except S. 330'				32.46			"		450	300		750		250				250		
	Reggie & Thorstenson		14	S E ¼ of S W ¼				40			"		376	680		1056		352				352		
	Frank A. & Ruby de Mann		15	E 150' of S W ¼ of S W ¼				4.54			"		90	180		270		90				90		
	Lawrence J. & Elma Lynch		16	N E ¼ of S E ¼				40			"		285			285		95				95		
	State of Minnesota		17	N W ¼ of S E ¼																				
	Ella Kuster	Leo M. & Virginia L. McCellan	18	S W ¼ of S E ¼				40			Yes		320	660		980	196					196		
	Willis & Lucinda " "		19	S E ¼ of S E ¼				40			"		200			200	40					40		
	Wm. & Mabel McClymont		20	W 300' of N 660' of S 1014				4.54			No		60			60		30				30		
	(continued on next page)							346.43					3136	3160		6296	544	1122				1736		

VALUATIONS BY SCHOOL DISTRICTS AS EQUALIZED BY THE DEPARTMENT OF TAXATION

SOLD FOR TAXES	District No. 2 Rate 22 Mills	District No. 5 Rate 22 Mills	District No. 6 Rate 22 Mills	District No. Rate Mills	District No. Rate Mills	District No. Rate Mills	Tax including State Homestead	State Tax on Non-Homestead 1 Mill	SPECIAL TAXES	TOTAL TAXES		PAID	WHEN PAID (Month Day Year)	Number of Receipt	March Settlement 1953	June Settlement 1953	Penalty	November Settlement 1953	Penalty	Collections to First Monday in January 1954	Penalty	Delinquent on First Monday in January 1954	Total Delinquent Tax and Penalty	REMARKS
	Dollars	Dollars	Dollars	Dollars	Dollars	Dollars	$ cts.	$ cts.	$ cts.	$ cts.					$ cts.	$ cts.	$ cts.	$ cts.	$ cts.	$ cts.	$ cts.	$ cts.	$ cts.	
1											1													
2											2													
3											3													
4											4													
5		15					380	04		384	5	PAID IN FULL	MAY 29 1953	11463		384								
6											6													
7	10						228	02		230	7	PAID IN FULL	MAY 29 1953	11466		230								
8		40					1014	10		1024	8	PAID IN FULL	MAY 29 1953	11463		1024								
9	H 48		H 210				1896			1896	9	PAID IN FULL	MAY 29 1953	11464		1896								
10			150				9126	34		9160	10	PAID IN FULL	MAY 29 1953			9160								
11	H 50						1142			1142	11	PAID IN FULL	MAY 29 1953	11469		1142								
12	170						3884	38		3922	12	PAID IN FULL	MAY 29 1953	11465		3922								
13	176 250	Abate #5910					3998 3712	40 66		4038 3778	13	Balance Paid OCT 7 1953 1st Half Paid MAY 18 1953		3886		2888		1154						17.30 Abated
14	H 211 352	Abate #5812					8142	80		8222	14	Balance Paid OCT 8 1953 1st Half Paid MAY 19 1953		3296		4061		759						33.02 Abated
15 SOLD FOR TAXES	90						2056	20		2076	15	PAID IN FULL	MAY 29 1953	11469		2076								
16 SOLD FOR TAXES	95						2170	22		2192	16											21.92		
17											17													
18	H 196						4478			4478	18	Balance Paid OCT 3 1953 Part Paid MAY 29 1953		1583		2278		2200						
19	H 40						914			914	19	Balance Paid OCT 3 1953 Part Paid MAY 29 1953		11467		422		492						
20	20						466	04		470	20	PAID IN FULL	APR 10 1953	3779		470								
	H 337 + 787 + 1321 +	H 210 + 205 + 415 = 544 + 1122 + 1736					30178 1092 40698	290		40968						29139		4605				21.92		50.32

LAKE PARK ABSTRACT CO. Plat of

Assessment Roll and Tax List of Real Property in the Town of Thunder Lake, Cass County, Minnesota, for Taxes for the Year 1952,

Form SCD (97) [illegible]

In whose name assessed	To whom transferred	Description of property: Subdivision	Sec. or Lot	Town or Block	Reg.	Number of Acres of Land: Acres	Hdths	No. School District	Indicate Homestead Yes or No	Indicate Agricultural Yes or No	True and Full Valuations: Land Exclusive of Structures and Improvements (Dollars)	Buildings and Other Structures (Dollars)	Machinery Permanently Attached to Real Estate (Dollars)	Total True and Full Value (Dollars)	Assessed Valuations: Rural: Homestead Up to $4,000 20% (Dollars)	Rural: Over $4,000 and Non-Homestead 33⅓% (Dollars)	All Other: Homestead Up to $4,000 25% (Dollars)	All Other: Over $4,000 and Non-Homestead 40% (Dollars)	Machinery Permanently Attached to Real Estate 33⅓% (Dollars)	Total Assessed Value (Dollars)	Total Assessed Value as Equalized by the Board of Review (Dollars)	Final Equalized Value (Dollars)
Kenneth & Lowell Anderson		1 N½ of N½ of SE¼	2	140	26	5		C.1	No		100	182		282		94				94		
Gottfried & Martha Siffert		2 [illegible]				2			Yes		60	240		300	60					60		
		3 SW¼ of NE¼																				
		4 SE¼ of NE¼																				
		5																				
		6 NE¼ of NW¼																				
		7 NW¼ of NW¼																				
		8 SW¼ of NW¼																				
		9 SE¼ of NW¼																				
		10																				
		11 NE¼ of SW¼																				
		12 NW¼ of SW¼																				
		13 SW¼ of SW¼																				
		14 SE¼ of SW¼																				
		15																				
		16 NE¼ of SE¼																				
		17 NW¼ of SE¼																				
		18 SW¼ of SE¼																				
		19 SE¼ of SE¼																				
		20																				
						7.00					160	422		582	60	94				154		

	Sold for Taxes	Valuations by School Districts as Equalized by Department of Taxation: District No. / Rate ... Mills	District No. / Rate ... Mills	District No. / Rate ... Mills	District No. / Rate ... Mills	District No. / Rate ... Mills	Tax including State Homestead ... Mills	State Tax on Non-Homestead 2.26 Mills	Special Taxes	Total Taxes	Paid	When Paid: Month Day Year	Number of Receipt	March Settlement 1953	June Settlement 1953	Penalty	November Settlement 1953	Penalty	Collections to First Monday in January 1954	Penalty	Delinquent on First Monday in January 1954	Total Delinquent Tax and Penalty	Remarks
		Dollars	Dollars	Dollars	Dollars	Dollars	$ cts.	$ cts.	$ cts.	$ cts.				$ cts.	$ cts.	$ cts.	$ cts.	$ cts.	$ cts.	$ cts.	$ cts.	$ cts.	
1		94					21 48	22		21 70	1 PAID IN FULL	MAY 29 1953	11463		21 70								
2		60					13 70			13 70	2 PAID IN FULL	MAY 29 1953	11462		13 70								
3											3												
4											4												
5											5												
6											6												
7											7												
8											8												
9											9												
10											10												
11											11												
12											12												
13											13												
14											14												
15											15												
16											16												
17											17												
18											18												
19											19												
20											20												
		60 94 154					35 18	22		35 40					35 40								

Assessment Roll and Tax List of Real Property in the Town of Meadow Lake, Cass County, Minnesota, for Taxes for the Year 1952.

Form 5CD (12) [illegible]

In Whose Name Assessed	To Whom Transferred	Description of Property: Subdivision	Sec. or Lot	Town or Block	Reg.	Number of Acres of Land: Acres	100ths	No. School District	Indicate Homestead Yes or No	Indicate Agricultural Yes or No	True and Full Valuations: Land Exclusive of Structures Or Improvements	Buildings and Other Structures	Machinery Permanently Attached to Real Estate	Total True and Full Value	Assessed Valuations: Rural: Homestead Up to $4,000 20%	Rural: Over $4,000 and Non-Homestead 33⅓%	All Other: Homestead Up to $4,000 25%	All Other: Over $4,000 and Non-Homestead 40%	Machinery Permanently Attached to Real Estate 33⅓%	Total Assessed Value	Total Assessed Value Equalized by the Board of Review	Final Equalized Value
						Acres	100ths				Dollars	Dollars	Dollars	Dollars	Dollars	Dollars	Dollars	Dollars	Dollars	Dollars	Dollars	Dollars
Roland L & Leonia M. Wingen		1 Beg. at the S.E. Cor. of Lot 4 of Sec. 19 T. 142 N. R. 26 W. thence N. 1 rod, thence W. 160 rods, thence S. 1 rod, thence E. 160 rods to the point of beginning, containing 1 acre, according to the plat and survey of said Lot 4	19	142	26	1	00	C-1	Yes		255	190		445	89					89		
		2 NW ¼ of NE ¼																				
State of Minnesota		3 SW ¼ of NE ¼																				
John & Lorraine Kolner		4 SE ¼ of NE ¼ Lot 1				35	45		No		180			180		60				60		
Earl Olson, D.K. Nash & G.O. Wagner		5 Beg. 2.100 chs. S. of the N.E. Cor. of Lot 3 thence S. 1.900 chs. to the N.E. Cor. of Lot 4, thence W. 8.00 chs. to the N.W. Cor. of Lot 4, thence N. 1.900 chs. to the N.E. Cor. of Lot 3, thence E. 8.00 chs. to the point of beginning				33			No		30	60		90		30				30		
Myron L & Nellie Stenstrom		6 NE ¼ of NW ¼ Lot 3				32	02		No		300	150		450		150				150		
State of Minnesota		7 ~~NE ¼ of NW ¼~~ Lot 4																				
State of Minnesota		8 SW ¼ of NW ¼																				
State of Minnesota		9 S½ of NW ¼																				
		10																				
State of Minnesota		11 NE ¼ of SW ¼																				
State of Minnesota		12 NW ¼ of SW ¼																				
State of Minnesota		13 SW ¼ of SW ¼																				
State of Minnesota		14 SE ¼ of SW ¼																				
Lafayette A & Nellie P. Murphy		15 N 100' of S 700' of the E 1/2 of the E 1/2 of the E 1/2 of the NE 1/4 of the NE 1/4 of Sec. 19 T. 142 N. R. 26 W. Beg. at the N.E. Cor. of said Sec. 19 thence S. 700' thence W. 1320' thence N. 100' thence E. 1320' to the point of beginning, containing 2 acres, according to the plat and survey of said Sec. 19	19			2			Yes No		60	380 100 cabins		560	88	40				128		
State of Minnesota		16 NE ¼ of SE ¼																				
State of Minnesota		17 NW ¼ of SE ¼																				
State of Minnesota		18 SW ¼ of SE ¼																				
State of Minnesota		19 SE ¼ of SE ¼																				
		20																				
						87	67				825	900		1725	177	280				457		

Cass County, Minnesota, for Taxes for the Year 1952.

	Sold for Taxes	Valuations by School Districts as Equalized by Department of Taxation: District No. 2 Rate 44 Mills	District No. ..... Rate ..... Mills	District No. ..... Rate ..... Mills	District No. ..... Rate ..... Mills	District No. ..... Rate ..... Mills	Tax Including State Homestead ..... Mills	State Tax on Non-Homestead 22.6 Mills	Special Taxes	Total Taxes		Paid	When Paid (Month Day Year)	Number of Receipt	March Settlement 1953	June Settlement 1953	Penalty	November Settlement 1953	Penalty	Collections to First Monday in January 1954	Penalty	Delinquent on First Monday in January 1954	Penalty	Total Delinquent Tax and Penalty	Remarks
		Dollars	Dollars	Dollars	Dollars	Dollars	$ cts.	$ cts.	$ cts.	$ cts.					$ cts.	$ cts.	$ cts.	$ cts.	$ cts.	$ cts.	$ cts.	$ cts.	$ cts.	$ cts.	
1	SOLD FOR TAXES	11 89					20 34			20 34	1	PAID IN FULL	MAY 27 1953	6196		20 34									
2											2														
3											3														
4		60					13 70	14		13 84	4	PAID IN FULL	MAY 29 1953	11470		13 84									
5		30					6 86	06		6 92	5	PAID IN FULL	MAY 27 1953	6961		6 92									
6	SOLD FOR TAXES	150					34 28	34		34 62	6	PAID IN FULL	AUG 21 1953	12772				34 62	87						
7											7														
8											8														
9											9														
10											10														
11											11														
12											12														
13											13														
14											14														
15		11 88 40					29 24	10		29 34	15	1st Half Paid 2nd Half Paid	MAY 01 1953 OCT 26 1953	6010 14440		14 67		14 67							
16											16														
17											17														
18											18														
19											19														
20											20														
		11 87 2 00 457					104 42	64		105 06						55 77		49 29							

Assessment Roll and Tax List of Real Property in the Town of Pleasant Lake

Form 5CD (32) 10-1-50-50M-Sheets, Sheet 5

	In Whose Name Assessed	To Whom Transferred	Description of Property: Subdivision	Sec. or Lot	Town. of Block	Rge.	Number of Acres of Land: Acres	100ths	No. School District	Indicate Classified Tax or No	Indicate Agricultural Tax or No	True and Full Valuations: Land Exclusive of Structures and Improvements	Buildings and Other Structures	Machinery Permanently Attached to Real Estate	Total True and Full Value	Assessed Valuations: Rural: Homestead Up to $4,000 20%	Rural: Over $4,000 and Non-Homestead 33⅓%	All Other: Homestead Up to $4,000 25%	All Other: Over $4,000 and Non-Homestead 40%	Machinery Permanently Attached to Real Estate 33⅓%	Total Assessed Value	Total Assessed Value Equalized by Board of Review	Final Equalized Value
							Acres	100ths				Dollars	Dollars	Dollars	Dollars	Dollars	Dollars	Dollars	Dollars	Dollars	Dollars	Dollars	Dollars
	~~Thomas Steiner & Lawrence Madson Steiner~~																						
	~~Frank M. Steiner~~		1 NE¼ of NE¼ Lot 1				39.12		C-1	No		270			270		90				90		
	" " "		2 ~~N.W. of N.E.~~ Lot 2				39.47			"		270			270		90				90		
	" " "		3 SW¼ of NE¼				40			"		270			270		90				90		
	" " "		4 SE¼ of NE¼				40			"		270			270		90				90		
			5																				
	" " "		6 ~~NE¼ of NW¼~~ Lot 3				39.62			No		240			240		80				80		
	Lewis Eide		7 NW¼ of NW¼ Lot 4				39.87			"		360			360		120				120		
	State of Minnesota		8 SW¼ of NW¼																				
	George Rose Stiener & Lawrence Madson Steiner		9 SE¼ of NW¼				40			No		240			240		80				80		
	~~Frank M. Steiner~~		10																				
	" " "		11 NE¼ of SW¼ Lot 6				40.35			No		450			450		150				150		
	Agnes Cecilia Peterson		12 NW¼ of SW¼ Lot 5				19.25			Yes		520	210		994	146	88				234		
										No			264 cabins										
			13 SW¼ of SW¼																				
			14 SE¼ of SW¼																				
			15																				
	George Rose Steiner & Lawrence Madson Steiner		16 NE¼ of SE¼				40			No		315			315		105				105		
	~~Frank M. Steiner~~		17 ~~NW¼ of S.E.¼~~ Lot 7				59			"		300	159		459		153				453		
	" " "		18 SW¼ of SE¼																				
	" " "		19 ~~SE¼ of SE¼~~ Lot 8				34.15			"		270			270		90				90		
			20																				
							476.83					3775	633		4408	146	1226				1372		

	Sold for Taxes	Valuations by School Districts as Equalized by Department of Taxation: 0	District No. 1 Rate 43.3 Mills	District No. 1 Rate 45.5 Mills	District No. ... Rate ... Mills	District No. ... Rate ... Mills	District No. ... Rate ... Mills	Tax Including State Homestead ... Mills	State Tax on Non-Homestead 2.6 2 Mills	Special Taxes	Total Taxes		Paid	When Paid (Month Day Year)	Number of Receipt	March Settlement 1953	June Settlement 1953	Penalty	November Settlement 1953	Penalty	Collections to First Monday in January 1954	Penalty	Delinquent on First Monday in January 1954	Penalty	Total Delinquent Tax and Penalty	Remarks
			Dollars	Dollars	Dollars	Dollars	Dollars	$ cts.	$ cts.	$ cts.	$ cts.					$ cts.	$ cts.	$ cts.	$ cts.	$ cts.	$ cts.	$ cts.	$ cts.	$ cts.	$ cts.	
1		90						20.56	20		20.76	1	2nd Half Paid 1st Half Paid	SEP 28 1953 MAY 18 1953			10.38		10.38							
2		90						20.56	20		20.76	2	2nd Half Paid 1st Half Paid	SEP 28 1953 MAY 13 1953			10.38		10.38							
3		90						20.56	20		20.76	3	2nd Half Paid 1st Half Paid	SEP 28 1953 MAY 13 1953	5246 5266		10.38		10.38							
4		90						20.56	20		20.76	4	2nd Half Paid 1st Half Paid	SEP 28 1953 MAY 18 1953			10.38		10.38							
5																										
6		80						18.28	18		18.46	6	2nd Half Paid 1st Half Paid	SEP 28 1953 MAY 13 1953	5246 5268		9.23		9.23							
7		120						27.42	28		27.70	7	PAID IN FULL	MAY 29 1953	11471		27.70									
8												8														
9		80						18.28	18		18.46	9	2nd Half Paid 1st Half Paid	MAY 18 1953	13246 5268		9.23		9.23							
10												10														
11		150						34.28	34		34.62	11	2nd Half Paid 1st Half Paid Balance Paid	SEP 28 1953 MAY 18 1953 OCT 3 1953	13246 5268 15833		17.31		17.31							
12			#146 88					59.32	20		59.52	12	Park Paid	MAY 29 1953	11472		30.00		29.52							
13												13														
14												14														
15												15														
16		105						24.00	24		24.24	16	2nd Half Paid 1st Half Paid	SEP 28 1953 MAY 18 1953	5268		12.12		12.12							
17		153						34.96	34		35.30	17	2nd Half Paid 1st Half Paid	SEP 21 1953 MAY	3249		17.65		17.65							
18												18														
19		90						20.56	20		20.76	19	2nd Half Paid 1st Half Paid	SEP 28 1953 MAY 18 1953	13246 5268		10.38		10.38							
20												20														
	1138		#146 = 146 88 = 1226 234 = 1372					26.00 59.32	276		322.10						175.74		146.96							
	138							59.34																		

Assessment Roll and Tax List of Real Property in the Town of Pillsbury Lake, Cass County, Minnesota, for Taxes for the Year 1952.

Form SCD (33) Revised Form Minnesota Tax Commission

	IN WHOSE NAME ASSESSED	TO WHOM TRANSFERRED		DESCRIPTION OF PROPERTY: SUBDIVISION	Sec. or Lot	Town or Block	Rge.	Number of Acres of Land: Acres	100ths	Indicate Homestead Yes or No	Indicate Individual Tax Yes or No	No. School District	TRUE AND FULL VALUATIONS: LAND Exclusive of Structures and Improvements	BUILDINGS and Other Structures	MACHINERY Permanently Attached to Real Estate	TOTAL True and Full Value	ASSESSED VALUATIONS: RURAL: Homestead Up to $4,000 20%	RURAL: Over $4,000 and Non-Homestead 33⅓%	ALL OTHER: Homestead Up to $4,000 25%	ALL OTHER: Over $4,000 and Non-Homestead 40%	MACHINERY Permanently Attached to Real Estate 33⅓%	TOTAL ASSESSED VALUE	Total Assessed Value as Equalized by Board of Review	FINAL EQUALIZED VALUE
								Acres					Dollars	Dollars	Dollars	Dollars	Dollars	Dollars	Dollars	Dollars	Dollars	Dollars	Dollars	Dollars
	Harry R. Raschick		1	NE¼ of NE¼ Lot 1	5	140	26	40.20		C1	No		240			240		80				80		
	State of Minnesota		2	NW¼ of NE¼ Lot 2																				
	~~William Wolf~~	~~C.D. Christmann~~	3	SW¼ of NE¼				40			Yes		260	600		860	172					172		
	~~Frank C. Poly~~		4	SE¼ of NE¼				40			No		340			390		130				130		
			5																					
			6	NE¼ of NW¼																				
			7	NW¼ of NW¼																				
	State of Minnesota		8	SW¼ of NW¼ Lot 3																				
			9	SE¼ of NW¼																				
			10																					
	State of Minnesota		11	NE¼ of SW¼																				
	Carson E. Musick		12	NW¼ of SW¼ Lot 4				31.50			Yes		120			120	24					24		
	"	"	13	SW¼ of SW¼				40			Yes		240			240	48					48		
			14	SE¼ of SW¼ Lot 7				49.50			Yes		190			190	38					38		
	Frank X & Elsie K. Hanke		15	NE¼ of SE¼ Lot 6				9.75			No		192			192		64				64		
	~~Frank C. Poly~~	~~Wm. Wolf~~	16	NW¼ of SE¼ Lot 5				25.10			Yes		120			120	24					24		
			17	SW¼ of SE¼																				
			18	SE¼ of SE¼																				
			20																					
								276.05					1758	600		2358	306	274				580		

VALUATIONS BY SCHOOL DISTRICTS AS EQUALIZED BY DEPARTMENT OF TAXATION

	SOLD FOR TAXES	District No. 2 Rate 72.45 Mills	District No. ..... Rate ..... Mills	District No. ..... Rate ..... Mills	District No. ..... Rate ..... Mills	District No. ..... Rate ..... Mills	District No. ..... Rate ..... Mills	Tax Including State Homestead ..... Mills	State Tax on Non-Homestead 4.2 Mills	SPECIAL TAXES	TOTAL TAXES		PAID	WHEN PAID	Number of Receipt	March Settlement 1953	June Settlement 1953	Penalty	November Settlement 1953	Penalty	Collections to First Monday in January 1954	Penalty	Delinquent on First Monday in January 1954	Total Delinquent Tax and Penalty	REMARKS
		Dollars	Dollars	Dollars	Dollars	Dollars	Dollars	$ cts.	$ cts.	$ cts.	$ cts.			Month Day Year		$ cts.	$ cts.	$ cts.	$ cts.	$ cts.	$ cts.	$ cts.	$ cts.	$ cts.	
1	SOLD FOR TAXES	80						1878	18		1846	1												184.6	
2												2													
3	SOLD FOR TAXES	172						3930			3930	3	PAID IN FULL	MAY 29 1953	6742		3930								
													2nd Half Paid	JUL 8 1953	11186				1500						
4		130						2970	30		3000	4	1st Half Paid	APR 17 1953	6276		1500								
5												5													
6												6													
7												7													
8												8													
9												9													
10												10													
11												11													
12	SOLD FOR TAXES	24						548			548	12												548	
13	SOLD FOR TAXES	48						1076			1076	13												1076	
14	SOLD FOR TAXES	38						868			868	14												868	
15												15													
16		64						1467	14		1476	16	2nd Half Paid	JUL 8 1953	11186		738		738						
													1st Half Paid	APR 17 1953	6276		738								
17	SOLD FOR TAXES	24						548			548	17	PAID IN FULL	MAY 29 1953	6742		548								
18												18													
19												19													
20												20													
	H.	306						132.50	67		133.17						6716		2238					4358	
		274																							
		580																							

Form 9CD

Assessment Roll and Tax List of Real Property in the ... of Thunder Lake ... Cass County, Minnesota, for Taxes for the Year 1952.



Line	In Whose Name Assessed	Description (Subdivision)	Sold for Taxes	District No. C-1 (Dollars)	District No. C-1 (Dollars)	Tax Including State Homestead ($ cts.)	State Tax on Non-Homestead 2.26 Mills ($ cts.)	Total Taxes ($ cts.)	Paid	When Paid (Month Day Year)	Number of Receipt	June Settlement 1953	November Settlement 1953	Delinquent on First Monday in January 1954	Remarks
1	Mrs Hugo Eisenach	NE¼ of NE¼ 1.05 acs. of Lot		10		228	02	230	2nd Half Paid / 1st Half Paid	SEP 30 1953 / MAR 23 1953	13243 / 3649	115	115		
2	Ella Doretta Meske	NW¼ of NE¼ 1.4 acs of Lot	SOLD FOR TAXES	25		572	06	578	PAID IN FULL	MAY 29 1953	1427	578			
3	State of Minnesota	SW¼ of NE¼ 2.6 acs of Lot													
4	Irvin C. & Eleanora Becker	SE¼ of NE¼ 3.10 acs of Lot	SOLD FOR TAXES	12		274	02	276	PAID IN FULL	MAY 29 1953	9427	276			
5	Wilhelmena Bluhm	100' x 500' of Lot 2 & Tracts C & D, S.A.	SOLD FOR TAXES	H 24		548		548						548	
6	Cecil A. Bluhm	NE¼ of NW¼ Lots 1 & 3 less 51.75		H 122		2788		2788	Balance Paid / Part Paid	OCT 20 1953 / MAY 29 1953	13875	1399	1389		
7		NW¼ of NW¼ Lot 2 less 9.11 a		H 46		1052		1052	Balance Paid / Part Paid	OCT 20 1953 / MAY 29 1953	11475	526	526		
8	Earl M. Bluhm	SW¼ of NW¼ Tract C & D of Lots		10		228	02	230	PAID IN FULL	MAY 29 1953	11476	230			
9	Eleanor G. Bluhm	SE¼ of NW¼ Tract E of Lots		10		228	02	230	PAID IN FULL	MAY 29 1953	11477	230			
10	Hugh & Hattie Eisenach	5.15 acs of Lots		~~120~~ 60 Abate #5681		1371 ~~2742~~	14 ~~28~~	1385 ~~2770~~	1st Half Paid	MAR 23 1953	3649	1385			13.85 Abated
11	Cecil Bluhm	NE¼ of SW¼ Lot 5 less pla		H 52		11.88		1188	Balance Paid / Part Paid	OCT 20 1953 / MAY 29 1953	13875 / 11475	594	594		
12	Alva & Ellen Elliot	NW¼ of SW¼			H 114 / 142	6490	32	6522						6522 & 71.74	
13		SW¼ of SW¼		H 64		1462		1462						1462 & 16.08	
14	Cecil A. Bluhm	SE¼ of SW¼		H 48		1096		1096	Balance Paid / Part Paid	OCT 20 1953 / MAY 29 1953	13875 / 11475	548	548		
15															
16		NE¼ of SE¼													
17	Cecil A. Bluhm	NW¼ of SE¼ Lot		H 36		822		822	Balance Paid / Part Paid	OCT 20 1953 / MAY 29 1953	13875 / 11475	411	411		
18		SW¼ of SE¼													
19	Thomas Musick	SE¼ of SE¼ Lot	SOLD FOR TAXES	H 76		1736		1736						1736	
20															
Totals				H 468 / 187 / 655	H 114 : 582 / 142 : 329 / 256 : 911	149.64 / 64.90 / 214.54	74	215 28				6292	3583	10268	13.85

338 34 2551 13A6 3897 58.2 329 911

Assessment Roll and Ta... Cass County, Minnesota, for Taxes for the Year 1952.

Form ECD (12) 9-50—1-m-10-50—20,000

In Whose Name Assessed	To Whom Transferred	Description of Property: Subdivision	Sec. or Lot	Town or Block	Rng.	Number of Acres of Land (Acres / 100ths)	No. School District	Indicate Homestead Tax Yes or No	Indicate Agricultural Tax Yes or No	True and Full Valuations: Land Exclusive of Structures and Improvements (Dollars)	Buildings and Other Structures (Dollars)	Machinery Permanently Attached to Real Estate (Dollars)	Total True and Full Value (Dollars)	Assessed Valuations: Rural: Homestead Up to $4,000 20% (Dollars)	Rural: Over $4,000 and Non-Homestead 33⅓% (Dollars)	All Other: Homestead Up to $4,000 25% (Dollars)	All Other: Over $4,000 and Non-Homestead 40% (Dollars)	All Other: Machinery Permanently Attached to Real Estate 33⅓% (Dollars)	Total Assessed Value (Dollars)	Total Assessed Value as Equalized by the Board of Review (Dollars)	Final Equalized Value (Dollars)
Mrs Hugo Eisenach		1 1.05 acs in NE¼ of NE¼ Lot 2	6	140	26	1.05	C.-1	No		30			30		10				10		
Ella Doretta Meeske		2 1.11 acs in NW¼ of NE¼ Lot 2				1.11		"		30	45		75		25				25		
State of Minnesota		3 2.6 acs in SW¼ of NE¼ Lot 2																			
Irvin C. + Eleanora Beeler		4 3.10 acs in SE¼ of NE¼ Lot 2				3.10		No		36			36		12				12		
Wilhelmina Bluhm		5 100'x150' in NE¼ of NE¼ Lot 2 + 1½ ac of Lot 3 Block 1 of Bluhm Add.																			
Cecil A. Bluhm		6 Lot 3 Block 1 of Bluhm Add. 2.15 acs				4.90		"		40	80		120	24					24		
" "		NW¼ of NW¼ Lot 2 Block 1 of Bluhm Add.				3.25		"		230	255		610	122					122		
Earl M. Bluhm		8 Block 1 of Bluhm Add. Lot 2 + 3				3.20		"		230			230	46					46		
Eleanor L. Bluhm		9 Block 1 of Bluhm Add. Lot 2 + 3						No		30			30		10				10		
Hugh + Lottie Eisenach		10 5 acs in Lot 1 of 143				5.00		"		30			30		10				10		
Cecil A. Bluhm		11 Lot 5 less platted				3.40		No		300	60		360		120				120		
Alva + Ellen Elliot		12 NW¼ of S.W.¼ Lot 6				7		Yes		260			260	52					52		
" "		13 SW¼ of S.W.¼ Lot 7				8.48		Yes		270	300 426		996	114	142				256		
Cecil A. Bluhm		14 SE¼ of S.W.¼ Lot 8 less 7 acs + Oak Park Beach				31		"		320			320	64					64		
		15								240			240	48					48		
		16 NE¼ of SE¼																			
Cecil A. Bluhm		17 NW¼ of SE¼ Lot 4				21		Yes		180			180	36					36		
		18 SW¼ of SE¼																			
Thomas Meeske		19 SE¼ of SE¼ Lot 10				48.30		Yes		200	180		380	76					76		
		20																			
						388.14				2551	1846		3897	582	329				911		

Validations by School Districts as Equalized by Department of Taxation

Sold for Taxes	District No. 2 Rate 22 Mills	District No. ..... Rate ..... Mills	District No. ..... Rate ..... Mills	District No. ..... Rate ..... Mills	District No. ..... Rate ..... Mills	Tax Including State Homestead ..... Mills	State Tax on Non-Homestead 22 Mills	Special Taxes	Total Taxes	Paid	When Paid (Month Day Year)	Number of Receipt	March Settlement 1953	June Settlement 1953	Penalty	November Settlement 1953	Penalty	Collections to First Monday in January 1954	Penalty	Delinquent on First Monday in January 1954	Penalty	Total Delinquent Tax and Penalty	Remarks
	Dollars	Dollars	Dollars	Dollars	Dollars	$ cts.	$ cts.	$ cts.	$ cts.					$ cts.	$ cts.	$ cts.	$ cts.	$ cts.	$ cts.	$ cts.	$ cts.	$ cts.	
1	10					228	02		230	2nd Half Paid	SEP 30 1953	13875		115		115							
2 SOLD FOR TAXES	25					572	06		578	PAID IN FULL	MAY 29 1953	11427		578									
3																							
4 SOLD FOR TAXES	12					274	02		276	PAID IN FULL	MAY 29 1953	11427		276									
5 SOLD FOR TAXES	24					548			548											548			
6	122					2788			2788	Balance Paid / First Paid	OCT 20 1953 / MAY 29 1953	13876		1399		1399							
7	46					1052			1052	Balance Paid / First Paid	OCT 20 1953 / MAY 29 1953	11473		526		526							
8	10					228	02		230	PAID IN FULL	MAY 29 1953	11476		230									
9	10					228	02		230	PAID IN FULL	MAY 29 1953	11477		230									
10	123	Abate. #5681				1376 / 2770	14 / 28		1390 / 2798	Abstract	MAR 23 1953	3649		1398									13.85 Abstract
11	52					1188			1188	Balance Paid / First Paid	OCT 20 1953 / MAY 29 1953	13875 / 11475		578		578							
12			114 / 142			6490	32		6522											6522	7274		
13	64					1462			1462											1402	1608		
14	48					1096			1096	Balance Paid / First Paid	OCT 20 1953 / MAY 29 1953	13875 / 11475		548		548							
15																							
16																							
17	36					822			822	Balance Paid / First Paid	OCT 20 1953 / MAY 29 1953	13875 / 11475		411		411							
18																							
19 LD FOR TAXES	76					1736			1736											1706			
20																							
	468 / 187 / 655	114 / 142 / 256	582 / 329 / 911			14964 / 6499 / 21463	14		21628					6592		3582				10268			13.85

Assessment Roll and Tax List of Real Property in the Town of Lewander Lake

Cass County, Minnesota, for Taxes the Year 1952.

In Whose Name Assessed	To Whom Transferred	Description of Property: Subdivision	Sec. or Lot	Town or Block	Rng.	Number of Acres of Land (Acres / 100ths)	No. School District	Self-sustaining Homestead Tax or No	Self-sustaining Agricultural Tax or No	True and Full Valuations: Land Exclusive of Structures or Improvements (Dollars)	Buildings and Other Structures (Dollars)	Machinery Permanently Attached to Real Estate (Dollars)	Total True and Full Value (Dollars)	Assessed Valuations: Rural: Homestead Up to $4,000 20% (Dollars)	Rural: Over $4,000 and Non-Homestead 33⅓% (Dollars)	All Other: Homestead Up to $3,000 25% (Dollars)	All Other: Over $4,000 and Non-Homestead 40% (Dollars)	Machinery Permanently Attached to Real Estate 33⅓% (Dollars)	Total Assessed Value (Dollars)	Total Assessed Value as Equalized by Board of Review (Dollars)	Final Equalized Value (Dollars)
Thora J. Schuler		1 Tract A NE¼ of NW¼ Lake 2 & 3				6.14 acres	C-1	No		30			30		10				10		
Peter L. Nick		2 Tract B NW¼ of NW¼ Lake 2 & 3					"			30			30		10				10		
Emma A. Morse		3 Tract C SW¼ of NW¼ Lake 2 & 3					"			30			30		10				10		
Arthur R. Blakman		4 Tract D SE¼ of NW¼ Lake 2 & 3					"			30			30		10				10		
Howard E. Blakman		5 Tract E NE¼ of SW¼ Lake 2 & 3					"			30			30		10				10		
		6 N½ of NW¼																			
		7 NW¼ of NW¼																			
		8 SW¼ of NW¼																			
		9 SE¼ of NW¼																			
		10																			
		11 NE¼ of SW¼																			
		12 NW¼ of SW¼																			
		13 SW¼ of SW¼																			
		14 SE¼ of SW¼																			
		15																			
		16 NE¼ of SE¼																			
		17 NW¼ of SE¼																			
		18 SW¼ of SE¼																			
		19 SE¼ of SE¼																			
		20																			
										150			150		50				50		

Valuations by School Districts as Equalized by Department of Taxation: District No. C-1, Rate 22 Mills; District No. ..., Rate ..., ... Mills; District No. ..., Rate ..., ... Mills; District No. ..., Rate ..., ... Mills; District No. ..., Rate ..., ... Mills; District No. ..., Rate ..., ... Mills

Sold for Taxes	Tax Including State Homestead ... Mills ($ cts.)	State Tax on Non-Homestead 22 Mills ($ cts.)	Special Taxes ($ cts.)	Total Taxes ($ cts.)	Paid	When Paid (Month Day Year)	Number of Receipt	March Settlement 1953 ($ cts.)	June Settlement 1953 ($ cts.)	Penalty ($ cts.)	November Settlement 1953 ($ cts.)	Penalty ($ cts.)	Collections to First Monday in January 1954 ($ cts.)	Penalty ($ cts.)	Delinquent on First Monday in January 1954 ($ cts.)	Total Delinquent Tax and Penalty ($ cts.)	Remarks
1	2.28	02		2.30	1 PAID IN FULL	SEP 1 1953	13133				2.30						
2 SOLD FOR TAXES	2.28	02		2.30	2nd Half Paid	OCT 1 1953	13414				1.15						
					1st Half Paid	MAY 29 1953	11473		1.15								
3	2.28	02		2.30	PAID IN FULL	MAY 29 1953	11479		2.30								
4	2.28	02		2.30	PAID IN FULL	MAY 29 1953	11476		2.30								
5	2.28	02		2.30	PAID IN FULL	JUL 21 1953	10794				2.30	.04					
6																	
7																	
8																	
9																	
10																	
11																	
12																	
13																	
14																	
15																	
16																	
17																	
18																	
19																	
20																	
	11.40	10		11.50					5.75		5.75						

Form SCDP(52) [illegible]

Assessment Roll and Tax List of Real Property in the Town of Thunder Lake Cass County, Minnesota, for Taxes for the Year 1952.

	IN WHOSE NAME ASSESSED	TO WHOM TRANSFERRED	DESCRIPTION OF PROPERTY: SUBDIVISION	Sec. or Lot	Town or Block	Rng.	Number of Acres of Land: Acres	100ths	No. School District	Indicate Homestead Tax or No	Indicate Agricultural Tax or No	TRUE AND FULL VALUATIONS: LAND Exclusive of Structures and Improvements	BUILDINGS and Other Structures	MACHINERY Permanently Attached to Real Estate	TOTAL True and Full Value	ASSESSED VALUATIONS: RURAL: Homestead Up to $4,000 20%	Over $4,000 and Non-Homestead 33⅓%	ALL OTHER: Homestead Up to $4,000 25%	Over $4,000 and Non-Homestead 40%	MACHINERY Permanently Attached to Real Estate 33⅓%	TOTAL ASSESSED VALUE	Total Assessed Value as Equalized by the Board of Review	FINAL EQUALIZED VALUE
							Acres					Dollars	Dollars	Dollars	Dollars	Dollars	Dollars	Dollars	Dollars	Dollars	Dollars	Dollars	Dollars
1			NE¼ of NE¼	7	143	26			C-1														
2			NW¼ of NE¼																				
3	State of Minnesota		S½ of NE¼ Lot 3																				
4	State of Minnesota		S½ of NW¼ Lot 2																				
	Wayne D. Michael & Lodi [illegible]		Lot 4				19.80			Not		315	351		666		222				222		
6	Leroy [illegible] & Lylia A. Martin		N½ of NW¼	7-1/2			19.20			"		432	360		792		264				264		
7	Wheeler Lumber Bridge & Supply Co.		N½ of N½ of NW¼ Lot 5				36.28			"		240			240		80				80		
8	Walter Andrews & Harold Myers		S½ of NW¼ of NW¼ Lot 6				36.40			"		210			210		70				70		
9	State of Minnesota		SE¼ of NW¼																				
10																							
11	Meyers & Andrews		NE¼ of SW¼				40			Not		321			321		107				107		
12	" "		NW¼ of SW¼ Lot 7				37.92			Not		258			258		86				86		
13	" "		SW¼ of SW¼ Lot 8				35.41			"		288			288		96				96		
14	" "		SE¼ of SW¼				40			"		321			321		107				107		
15																							
16	Walter Andrews & Harold Myers		NE¼ of SE¼				40			Not		240			240		80				80		
17	" "		NW¼ of SE¼				40			"		240			240		80				80		
18	" "		SW¼ of SE¼				40			"		240			240		80				80		
19	Harold Meyers		SE¼ of SE¼				40			"		240			240		80				80		
20																							
							Total 22					3375	711		4086		1362				1362		

	SOLD FOR TAXES	VALUATIONS BY SCHOOL DISTRICTS AS EQUALIZED BY DEPARTMENT OF TAXATION: District No. C-1 Rate 43.4 Mills	District No. ..... Rate ..... Mills	District No. ..... Rate ..... Mills	District No. ..... Rate ..... Mills	District No. ..... Rate ..... Mills	District No. ..... Rate ..... Mills	Tax including State Homestead ..... Mills	State Tax on Non-Homestead 2.6 Mills	SPECIAL TAXES	TOTAL TAXES		PAID	WHEN PAID	Number of Receipt	March Settlement 1953	June Settlement 1953	Penalty	November Settlement 1953	Penalty	Collections to First Monday in January 1954	Penalty	Delinquent on First Monday in January 1954	Total Delinquent Tax and Penalty	REMARKS
		Dollars	Dollars	Dollars	Dollars	Dollars	Dollars	$ cts.	$ cts.	$ cts.	$ cts.			Month Day Year		$ cts.	$ cts.	$ cts.	$ cts.	$ cts.	$ cts.	$ cts.	$ cts.	$ cts.	
1												1													
2												2													
3												3													
4												4													
5		222						50.92	50		51.22	5	PAID IN FULL	MAY 29 1953	1480		51.22								
6		264						60.32	60		60.92	6	PAID IN FULL	MAY 14 1953	5513		60.92								
7	SOLD FOR TAXES	80						18.28	18		18.46	7												18.46	
8	SOLD FOR TAXES	70						16.00	16		16.16	8												16.16	
9												9													
10												10													
11	SOLD FOR TAXES	107						24.44	24		24.68	11												24.68	
12	SOLD FOR TAXES	96						21.94	22		22.16	12												22.16	
13	SOLD FOR TAXES	96						21.94	22		22.16	13												22.16	
14	SOLD FOR TAXES	107						24.44	24		24.68	14												24.68	
15												15													
16	SOLD FOR TAXES	80						18.28	18		18.46	16												18.46	
17	SOLD FOR TAXES	80						18.28	18		18.46	17												18.46	
18	SOLD FOR TAXES	80						18.28	18		18.46	18												18.46	
19	SOLD FOR TAXES	80						18.28	18		18.46	19												18.46	
20												20													
		1362						311.20	308		319.78						112.14							202.14	

Form 3CD (32) [illegible]

Assessment Roll and Tax List of Real Property in the Town of Pleasant Lake, Cass County, Minnesota, for Taxes for the Year 1952.

	IN WHOSE NAME ASSESSED	TO WHOM TRANSFERRED	DESCRIPTION OF PROPERTY: SUBDIVISION	Sec. or Lot	Town or Block	Rng.	Number of Acres of Land: Acres	100ths	No. School District	Individual Property Tax or No	Individual Agricultural Tax or No	TRUE AND FULL VALUATIONS: LAND Exclusive of Structures and Improvements	BUILDINGS and Other Structures	MACHINERY Permanently Attached to Real Estate	TOTAL True and Full Value	ASSESSED VALUATIONS: RURAL: Homestead Up to $4,000 20%	Over $4,000 and Non-Homestead Up to $4,000 33⅓%	ALL OTHER: Homestead Up to $4,000 25%	Over $4,000 and Non-Homestead 40%	MACHINERY Permanently Attached to Real Estate 33⅓%	TOTAL ASSESSED VALUE	Total Assessed Value as Equalized by the Board of Review	FINAL EQUALIZED VALUE
												Dollars	Dollars	Dollars	Dollars	Dollars	Dollars	Dollars	Dollars	Dollars	Dollars	Dollars	Dollars
1			NE¼ of NE¼	8	140	22			61														
2			NW¼ of NE¼																				
3			SW¼ of NE¼																				
4			SE¼ of NE¼																				
5																							
6	John E. ~~[illegible]~~ Lange	"	NE¼ of NW¼ Lot 1				5.35		No			696			696		232				232		
7	"	"	NW¼ of NW¼ Lot 2				3.25		"			300			300		100				100		
8	E. L. Hatchhouse		~~SW¼ of NW¼~~ Lot 3 less 6.48 ac				17.04		No			595	480 660		1935	215	220				435		
9			Pleasant Lake Birchwood Cottage Lot 3 S of road																				
10	State of Minnesota																						
11			NE¼ of SW¼																				
12			NW¼ of SW¼																				
13	~~Frank X. Henke~~		SW¼ of SW¼				40		No			600			600		200				200		
14	Louis C. & Anna C. Henke		~~SE¼ of SW¼~~ Lot 5				35.75		No			900	12075		12975		4325				4325		
15																							
16			NE¼ of SE¼																				
17			NW¼ of SE¼																				
18			SW¼ of SE¼																				
19	~~Veda E. Hatch~~ Anna C. & Louis C. Henke		~~SE¼ of SE¼~~ Lot 6				1.5		No			15			15		5				5		
20							266.95					3106	13215		16321	215	5082				5297		

Cass County, Minnesota, for Taxes for the Year 1952.

	SOLD FOR TAXES	VALIDATIONS BY SCHOOL DISTRICTS AS EQUALIZED BY DEPARTMENT OF TAXATION: District No. 61 Rate 44 Mills	District No.	District No.	District No.	District No.	District No.	Tax including State Homestead ....Mills	State Tax on Non-Homestead 2.6 Mills	SPECIAL TAXES	TOTAL TAXES		PAID	WHEN PAID	Number of Receipt	March Settlement 1953	June Settlement 1953	Penalty	November Settlement 1953	Penalty	Collections to First Monday in January 1954	Penalty	Delinquent on First Monday in January 1954	Penalty	Total Delinquent Tax and Penalty	REMARKS
		Dollars	Dollars	Dollars	Dollars	Dollars	Dollars	$ cts.	$ cts.	$ cts.	$ cts.			Month Day Year		$ cts.	$ cts.	$ cts.	$ cts.	$ cts.	$ cts.	$ cts.	$ cts.	$ cts.	$ cts.	
1												1														
2												2														
3												3														
4												4														
5												5														
6		232						53.00	5.2		53.52	6	PAID IN FULL	MAY 29 1953	11481		53.52									
7		100						22.84	2.2		23.06	7	PAID IN FULL	MAY 29 1953			23.06									
8	SOLD FOR TAXES			215 220				110.26	5.0		115.76	8	PAID IN FULL	MAY 21 1953	6557		115.76									
9												9														
10												10														
11												11														
12												12	2nd Half Paid	JUL 1 1953	11146				23.08							
13		200						45.70	4.6		46.16	13	1st Half Paid	APR 17 1953	12376		23.08									
14	SOLD FOR TAXES			3700 Deed #5605				69.40	6.10		69.05	14	2nd Half Paid	OCT 1 1953	12497				34.52							
								1106.70	4.78		1106.02	14	1st Half Paid	MAY 27 1953	6651		345.25									#45.50 Abated
15												15														
16												16														
17												17														
18												18														
19	SOLD FOR TAXES	5						1.14	-		1.14	19	PAID IN FULL	MAR 11 1953	3610		1.14									
20												20														
		537 +	215 - 215	4545 - 5082	4760 - 5297			122.68 120.44 129.27	11.48		134.72						55.61		36.83							

Form SCD (52)

Assessment Roll and Tax List of Real Property in the



IN WHOSE NAME ASSESSED	TOTAL ASSESSED VALUE	Total Assessed Value as Equalized by the Board of Review	FINAL EQUALIZED VALUE
	Dollars	Dollars	Dollars
Edwin C. Waters	75		
Harlow K. Hayward	10		
Charles L. Waters	10		
Louise Bottomly Ten			
Frank Hank	10		
	10		
	108		

	SOLD FOR TAXES	VALUATIONS BY SCHOOL DISTRICTS AS EQUALIZED BY DEPARTMENT OF TAXATION: District No. 0 Rate 49 Mills	District No. ..... Rate ..... Mills	District No. ..... Rate ..... Mills	District No. ..... Rate ..... Mills	District No. ..... Rate ..... Mills	District No. ..... Rate ..... Mills	Tax including State Homestead ..... Mills	State Tax on Non-Homestead 22.6 Mills	SPECIAL TAXES	TOTAL TAXES		PAID	WHEN PAID (Month Day Year)	Number of Receipt	March Settlement 1953	June Settlement 1953	Penalty	November Settlement 1953	Penalty	Collections to First Monday in January 1954	Penalty	Delinquent on First Monday in January 1954	Penalty	Total Delinquent Tax and Penalty	REMARKS
		Dollars	Dollars	Dollars	Dollars	Dollars	Dollars	$ cts.	$ cts.	$ cts.	$ cts.					$ cts.	$ cts.	$ cts.	$ cts.	$ cts.	$ cts.	$ cts.	$ cts.	$ cts.	$ cts.	$ cts.	
1		7.78						17.82			17.82	1	PAID IN FULL	MAY 28 1953	6357		17.82									
2												2														
3												3														
4												4														
5												5														
6		10						22.8	02		23.0	6	PAID IN FULL	MAY 29 1953	11482		23.0									
7												7														
8												8														
9												9														
10		Tax on Line 1										10														
11	SOLD FOR TAXES	10						22.8	02		23.0	11	Paid Half and 1st Half Paid	OCT 31 1953 / MAY 27 1953	15097 / 6457		11.5		1.15							
12												12														
13												13														
14												14														
15												15														
16		10						22.8	02		23.0	16	Paid Half and 1st Half Paid	JUL 1953 / APR 27 1953	11796 / 2216		11.5		1.15							
17												17														
18												18														
19												19														
20												20														
	H	7.8 / 30 / 108						24.66	.06		24.72						22.72		2.00							



Assessment Roll and Tax List of Real Property in the Town of Shingleton

Form 2UD (52)

In Whose Name Assessed	To Whom Transferred	Description of Property: Subdivision	Sec. or Lot	Town or Block	Rng.	Number of Acres of Land: Acres	Min.	No. School District	Indicate Homestead Tax or No	Indicate Additional Tax or No	True and Full Valuations: Land Exclusive of Structures and Improvements	Buildings and Other Structures	Machinery Permanently Attached to Real Estate	Total True and Full Value	Assessed Valuations: Rural: Homestead Up to $4,000 20%	Rural: Over $4,000 and Non-Homestead 33⅓%	All Other: Homestead Up to $4,000 25%	All Other: Over $4,000 and Non-Homestead 40%	All Other: Machinery Permanently Attached to Real Estate 33⅓%	Total Assessed Value	Total Assessed Value as Equalized by the Board of Review	Final Equalized Value
						Acres	Min.				Dollars	Dollars	Dollars	Dollars	Dollars	Dollars	Dollars	Dollars	Dollars	Dollars	Dollars	Dollars
Edward C. Waterhouse		1 NE¼ of NE¼	8	44	26	42	31	C1	Yes		390			390	78					78		
		Lot 4 less platted and less the following; Beg. at NE. cor of Lot 3, Blk. 2, Birchwood Terrace, N. 550'; W. to Twp. rd; S. along road to NW. cor. of Lot 3; E. to pt. of beg. Also starting at a point 800' N. of NE cor. of Lot 3, Blk 2, B.T.; thence N. 150'; W. to Twp. rd; S. along said road 150'; E. to point of beg. & less 111.88' x 245.9'									All of the unplatted part of Gov't Lot 4, Sec. 8-110-26, lying Directly West of Lots 20, 21, 22, Blk. 1, Birchwood Terrace and extending to the graded township road.											
Harlow K. & Mary Louise Nygaard		6 NE¼ of NW¼				18			Not		30			30	10					10		
		7 NW¼ of NW¼																				
		8 SW¼ of NW¼																				
		9 SE¼ of NW¼																				
Charles L. Waterhouse		114.88' by 245.9' of Lot 4				?																
Louise C. Hemb Est.		13				1.29			Not		30			30	10					10		
		Lot 4 described as; Starting at a point 50' of NE corner of Lot 3, Blk. 2, Birchwood Terrace, thence N. 500'; W. 267.3'; to Twp. road; S. along road 500'; E. to point of beg.																				
		14 SE¼ of SW¼																				
		15																				
Frank Henke		50' x 267.3' of Gov't Lot 4 described as; Starting at the NE corner of Lot 3, Blk. 2, Birchwood Terrace thence N. 50' W. 267.3' to Twp. road; S. to NW. cor. of Lot 3; E. to point of beginning				30			"		30			30	10					10		
		18 SW¼ of SE¼																				
		19 SE¼ of SE¼																				
		20																				
						43.99					480			480	78	30				108		

	Sold for Taxes	Valuations by School Districts as Equalized by Department of Taxation: District No. 1 Rate 34.5 Mills	District No. ..... Rate ..... Mills	District No. ..... Rate ..... Mills	District No. ..... Rate ..... Mills	District No. ..... Rate ..... Mills	District No. ..... Rate ..... Mills	Tax including State Homestead ..... Mills $ cts.	State Tax on Non-Homestead 2.5 Mills $ cts.	Special Taxes $ cts.	Total Taxes $ cts.		Paid	When Paid Month Day Year	Number of Receipt	March Settlement 1953 $ cts.	June Settlement 1953 $ cts.	Penalty $ cts.	November Settlement 1953 $ cts.	Penalty $ cts.	Collections to First Monday in January 1954 $ cts.	Penalty $ cts.	Delinquent on First Monday in January 1954 $ cts.	Total Delinquent Tax and Penalty $ cts.	Remarks
1		78						17 82			17 82	1	PAID IN FULL	MAY 29 1953	6657		17 82								
2												2													
3												3													
4												4													
5												5													
6		10						2 28	02		2 30	6	PAID IN FULL	MAY 29 1953	11482		2 30								
7												7													
8												8													
9												9													
10	Sold on Line 1											10													
11	SOLD FOR TAXES	10						2 28	02		2 30	11	2nd Half Paid 1st Half Paid	OCT 31 1953 MAY 27 1953	(5017) 6657		1 15 1 15		1 15						
12												12													
13												13													
14												14													
15												15													
16		10						2 28	02		2 30	16	2nd Half Paid 1st Half Paid	JUL 1 1953 APR 27 1953	11476 5217		1 15 1 15		1 15						
17												17													
18												18													
19												19													
20												20													
	H	78 30 108						24 66	06		24 72						22 47		3 30						

Assessment Roll and Tax List of Real Property in the ... of ... Cass County, Minnesota, for Taxes for the Year 1952.

Form SCD (52)

Page 67 of Plats 2-24-53

19.61 acs Unplatted left

14.68 ac. Now Plat of P.F.6.

Sec. 9-140-26 Govt. Lot 3

Cass County

In Whose Name Assessed	To Whom Transferred
~~George Rose Steiner~~ Lawrence	
~~Frank M. Steiner~~	
Gerald H. & Nancy Cox and & Ethel	
Charles G. & Della M. Sherwood.	
Louise C. & Anna C. Henke	
Geo. Albert & Melvin Parish, & Vernon	
Roy Hendrickson & Roy Wollery	
Wm. B. & Mary E. Wagner	
Louise M. Gates	
H. J. & Emma J. Minor	
W. D. & Edythe Chamberlain	
Ralph H. & Hazel V. Nordeen	
Roy B. Jones	
Roy B. Jones & Sandie E. Ash	

Comm. 95' N of SW cor. of Lot - thence E. 232.8' thence NE'ly on a line N. 3° 30' E to Big Thunder Lake, thence westerly along shore to W. line of Lot 2 thence S. to beg.

Tax included in line 18 above

Line						
19	2 30					
20	4	Yes / No	60	600 / 921	1581	132 / 307
Total	99 36		1756	1961	3717	132 / 1019

Line	Homestead Up to $4,000 25% (Dollars)	Over $4,000 and Non-Homestead 40% (Dollars)	Machinery Permanently Attached to Real Estate 33⅓% (Dollars)	Total Assessed Value (Dollars)	Total Assessed Value as Equalized by the Board of Review (Dollars)	Final Equalized Value (Dollars)
1				2500		
13				125		
14				317		
15				20		
16				20		
18				230		
20				439		
Total				1151		

Line	Sold for Taxes	District No. C-1 Rate 92 Mills (Dollars)	Tax including State Homestead ... Mills ($ cts.)	State Tax on Non-Homestead 7.76 Mills ($ cts.)	Special Taxes ($ cts.)	Total Taxes ($ cts.)	Line	Paid	When Paid (Month Day Year)	Number of Receipt	March Settlement 1953 ($ cts.)	June Settlement 1953 ($ cts.)	Penalty	November Settlement 1953 ($ cts.)	Penalty	Collections to First Monday in January 1954	Penalty	Delinquent on First Monday in January 1954	Total Delinquent Tax and Penalty	Remarks
1		2500	571 20	5 66		576 86	1	2nd Half Paid / 1st Half Paid	SEP 28 1953 / MAY 18 1953	13240 / 5268		288 43		288 43						Aud. Assess. omitted property 576.86 Added
2							2													
3							3													
4							4													
5							5													
6							6													
7							7													
8							8													
9							9													
10							10													
11							11													
12							12													
13	SOLD FOR TAXES	125	28 56	28		28 84	13	Balance Paid / 1st Half Paid	OCT 31 1953 / MAY 29 1953	15099 / 6659		14 42		14 42						
14		317	72 42	72		73 14	14											73 14	80 45	
15		20	4 56	04		4 60	15	PAID IN FULL	FEB 28 1953	2434	4 60									
16		20	4 56	04		4 60	16	PAID IN FULL	MAY 29 1953	11484		4 60								
17							17													
18		230	52 56	52		53 08	18	PAID IN FULL	FEB 28 1953	4114	53 08									
19		H. 132					19													
20		307	100 30	70		101 00	20	2nd Half Paid / 1st Half Paid	OCT 31 1953 / MAY 29 1953	15829 / 11483		50 50		50 50						
Total		H. 132 / 1019 / 1151	262 96	2 30		265 26					57 68	357 95		353 35				73 14		

COOLEY TRAIL–DUCK PASS · OAK PARK BEACHES · WOOD TERRACE · Plat of P



Assessment Roll and Tax List of Real Property in the Town of Thunder Lake, Cass County, Minnesota, for Taxes for the Year 1952.

Form ECD (11) [redacted]

	IN WHOSE NAME ASSESSED	TO WHOM TRANSFERRED	DESCRIPTION OF PROPERTY: SUBDIVISION	Sec. or Lot	Town or Block	Rng.	Number of Acres of Land: Acres	100ths	No. School District	Indicate Homestead Tax by Yes	Indicate Agricultural Tax by Yes	TRUE AND FULL VALUATIONS: LAND Exclusive of Structures and Improvements	BUILDINGS and Other Structures	MACHINERY Permanently Attached to Real Estate	TOTAL True and Full Value	ASSESSED VALUATIONS: RURAL: Homestead Up to $4,000 20%	RURAL: Over $4,000 and Non-Homestead 33⅓%	ALL OTHER: Homestead Up to $4,000 25%	ALL OTHER: Over $4,000 and Non-Homestead 40%	MACHINERY Permanently Attached to Real Estate 33⅓%	TOTAL ASSESSED VALUE	Total Assessed Value as Equalized by the Board of Review	FINAL EQUALIZED VALUE
							Acres	100ths				Dollars	Dollars	Dollars	Dollars	Dollars	Dollars	Dollars	Dollars	Dollars	Dollars	Dollars	Dollars
	George Rose Steiner ~~Lawrence Madison~~	Steiner																					
	~~Frank M. Stamen~~		1 NE¼ of NE¼ Lot 1	9	140	26	25	50	C-1			500	7000		7500		2500				2500		
			2 NW¼ of NE¼																				
			3 SW¼ of NE¼																				
			4 SE¼ of NE¼																				
			5																				
			6 NE¼ of NW¼																				
	Gerald Ott & Nancy Cook and Otto H. & Esther M. Cook		7 N 100' of S 700' of E of W 100' of NW¼ of NW¼ of Lot 2					200				Tax included in line 18 below											
			8 SW¼ of NW¼																				
			9 SE¼ of NW¼																				
			10																				
			11 NE¼ of SW¼																				
	Charles Grant Della M. Sherwood.		12 N 100' of S 700' of W 100' of NW¼ of SW¼																				
	Louise A. & Anna L. Lentz		13 SW¼ of SW¼ Lot 4				33	15		No		375			375		125				125		
	Sec. Albert & Melvin Kanish & Simon Nichols		14 Lots 3 & 4 Block 140																				
	Ray Glendicks - & Ray Hollarp		15 SE¼ of SW¼ See Plat Bk 5				19	61		No		601	350		951		317				317		
			16 S 100' of Lot 2 Block 24. 100' Block				2	30		No		60			60		20				20		
	Wm. B. & Mary E. Wagner		17 N 100' of S 700' of E 1/2 of W 1/2 of NE¼ of SE¼																				
	Louisa A. Gates		18 NW¼ of SE¼ Lot 2 Block 24				2	30		No		60			60		20				20		
	L. (Formerly) Nixon		19 SW¼ of SE¼				33	40															
	F. D. & Edythe Chamberlain	Each undivided ½ interest					34																
	Ralph H. & Agnes V. Nordeen		20 N 100' of S 700' of E of W 100' of SE¼ of SE¼ of Lot 4				2	30		No		600	90		690		230				230		
			21 Lots 1 & 2 Block 140 Thomas				4			Yes		Tax included in line 18 above											
	Lyle Jones		22 Lot 3 Block 140 Thomas							No		60	600 921		1581	132	307				439		
	Lyle Jones & Sandra L. Jones		23 Beginning at a point on the W line of Sec 9 T 140 R 26 Thence W. 330' Thence N. 330' Thence E. 330' Thence S. 330' to the point of beginning. Being a strip of land 330' wide by 660' long in the SW¼ of the SW¼ of said Sec 9				4																
							99	36				1756	1961		3717	132	1019				1151		

	SOLD FOR TAXES	VALUATIONS BY SCHOOL DISTRICTS AS EQUALIZED BY DEPARTMENT OF TAXATION: District No. C-1 Rate 24 Mills	District No. ..... Rate ..... Mills	District No. ..... Rate ..... Mills	District No. ..... Rate ..... Mills	District No. ..... Rate ..... Mills	District No. ..... Rate ..... Mills	Tax including State Homestead ..... Mills N.H. 7 Mills	State Tax on Non-Homestead	SPECIAL TAXES	TOTAL TAXES		PAID	WHEN PAID: Month Day Year	Number of Receipt	March Settlement 1953	June Settlement 1953	Penalty	November Settlement 1953	Penalty	Collections to First Monday in January 1954	Penalty	Delinquent on First Monday in January 1954	Total Delinquent Tax and Penalty	REMARKS
		Dollars	Dollars	Dollars	Dollars	Dollars	Dollars	$ cts.	$ cts.	$ cts.	$ cts.					$ cts.	$ cts.	$ cts.	$ cts.	$ cts.	$ cts.	$ cts.	$ cts.	$ cts.	
1		2500						571 20	566		5786	1	2nd Half Paid 1st Half Paid	SEP 28 1953 MAY 18 1953	13140 5268		2884 93		2884 93						Land Forfeited omitted Property 576.86 added
2												2													
3												3													
4												4													
5												5													
6												6													
7												7													
8												8													
9												9													
10												10													
11												11													
12												12													
13	SOLD FOR TAXES	125						2 86	28		2 84	13	Balance Paid 1st Half Paid	OCT 11 1953 MAY 29 1953	12099 6659		1442		1442						
14		317						72 42	72		7314	14											7314	28045	
15		20						4 56	04		460	15	PAID IN FULL	FEB 28 1953	2434	460									
16		20						4 56	04		460	16	PAID IN FULL	MAY 29 1953	11457		460								
17												17													
18		230						52 56	52		5308	18	PAID IN FULL	FEB 26 1953	4114	5308									
19												19													
20		H. 132 307						100 30	70		10100	20	1st Half Paid	OCT 31 1953 MAY 29 1953	15132 4968		5050		5050						
		H. 132 1019 1151						262 96	230		26626					5768	357 95		353 35				7314		

Assessment Roll and Tax List of Real Property in the Town of Thunder Lake

Form SCD (52) W.H. Kiss Minneapolis

	In whose name assessed	To whom transferred		Description of property: Subdivision	Sec. or Lot	Town or Block	Reg.	Number of Acres of Land: Acres	Unplatted	No. School District	Indicate Homestead Yes or No	Indicate Agricultural Yes or No	True and Full Valuations: Land Exclusive of Structures and Improvements	Buildings and Other Structures	Machinery Permanently Attached to Real Estate	Total True and Full Value
													Dollars	Dollars	Dollars	Dollars
	John D. & Kenneth Jackman & Adolph R. & Evelyn M. Gahler		1	NE¼ of NE¼	10	140	26	40		C-1			240			240
	Lawrence J. & Irma Lynch		2	~~SW¼ of NW¼~~ 2.23 lesswell				31			Yes	No	620	720 581 Cabin		1901
	~~Mary M. Kinsey~~	Louis G. Pintok	3	~~SW¼ of NE¼~~ 2.42 less 40				14.25			Yes		420			420
	State of Minnesota		4	SE¼ of NE¼												
	~~Arthur M. Nelson~~ Walter & Lynch		5	200' X 444' X Lake of lot 4				3			Yes		90			90
	Godfrey E. & Frances L. Lunan		6	N½½ of N W¼				27.75			"		432 141			621
	Frank M. & Emma Lenst		7	N W¼ of N W¼				37.25			"		603			603
			8	S½½ of N W¼												
			9	S E¼ of N W¼												
	~~Raymond M. & Elizabeth C.~~ Hammerle	That part of Lot 3 Sec. 10-140-26 des. as follows; Starting at a pt. on the E. shore of Big Thunder Lake where Hy #6 leaves said lake, going in NW'ly direction, thence along the lake shore in a NW'ly direction, a distance of 100', thence N. parallel with the W. line of said Lot 3, to said Hy. #6, thence SE'ly along said Hy. #6 to beginning.						25			Yes		30			30
	" "		14	S E¼ of S W¼				100			Yes		30	800		830
			15													
			16	NE¼ of S E¼												
			17	N W¼ of S E¼												
	Emmett & Mary Kruse		18	~~SE¼ of SE¼~~				40			Yes		240			240
	" "		19	~~S½ of S E¼~~ Lot 5				44.75			"		480			480
	" "		20	Lot 6				44.75			"		600	261		861
	(continued on next page)							290.45					3543	2033		5576

	Assessed Valuations: Rural: Homestead Up to $4,000 20%	Rural: Over $4,000 and Non-Homestead 33⅓%	All Other: Homestead Up to $4,000 25%	All Other: Over $4,000 and Non-Homestead 40%	All Other: Machinery Permanently Attached to Real Estate 33⅓%	Total Assessed Value	Total Assessed Value as Equalized by the Board of Review	Final Equalized Value
	Dollars	Dollars	Dollars	Dollars	Dollars	Dollars	Dollars	Dollars
		80				80		
	268	187				455		
		140				140		
		30				30		
		207				207		
		201				201		
		10				10		
		110				110		
		80				80		
		160				160		
		287				287		
	268	1412				1680		

	Sold for Taxes	Validations by School Districts as Equalized by Department of Taxation: District No. 2 Rate 45 Mills	District No. ..... Rate ..... Mills	District No. ..... Rate ..... Mills	District No. ..... Rate ..... Mills	District No. ..... Rate ..... Mills	District No. ..... Rate ..... Mills	Tax including State Homestead ..... Mills	State Tax on Non-Homestead 2.96 Mills	Special Taxes	Total Taxes		Paid	When Paid: Month Day Year	Number of Receipt	March Settlement 1953	June Settlement 1953	Penalty	November Settlement 1953	Penalty	Collections to First Monday in January 1954	Penalty	Delinquent on First Monday in January 1954	Penalty	Total Delinquent Tax and Penalty	Remarks
		Dollars	Dollars	Dollars	Dollars	Dollars	Dollars	$ cts.	$ cts.	$ cts.	$ cts.					$ cts.	$ cts.	$ cts.	$ cts.	$ cts.	$ cts.	$ cts.	$ cts.	$ cts.	$ cts.	
1		80						18.28	18		18.46	1	PAID IN FULL	MAY 29 1953	11489		18.46									and Assess omitted 18.46 added Property
2				#268 187				115.34	42		115.76	2	Penalty PAID IN FULL	AUG 4 1953 JUL 21 1953	11317 10772			115.76	2.32							
3		140						31.98	32		32.30	3	PAID IN FULL	MAY 19 1953	6066		32.30									
4												4	Penalty	AUG 4 1953	11317											
5		30						6.86	06		6.92	5	PAID IN FULL	JUL 21 1953	10772			6.92	.13							
6	Sold for Taxes			207				52.48	46		52.94	6	PAID IN FULL	DEC 18 1953	15281						52.94	4.24			
7		201						45.92	46		46.38	7	PAID IN FULL	MAY 29 1953	11489		46.38									
8												8														
9												9														
10				10				2.54	02		2.56	10	2nd Half Paid 1st Half Paid	JUL 10 1953 MAY 29 1953	11685 11485		1.28	1.28								
11												11														
12												12														
13												13														
14				110				27.85	27		28.12	14	2nd Half Paid 1st Half Paid	JUL 10 1953 MAY 29 1953	11685 11485											
15												15														
16												16														
17												17														
18		80						18.28	18		18.46	18	PAID IN FULL	MAY 5 1953	5433		18.46									
19		160						36.56	36		36.92	19	PAID IN FULL	MAY 6 1953			36.92									
20		287						65.58	64		66.22	20	PAID IN FULL	MAY 5 1953			66.22									
		898		#268 = 268 314 = 1412				2,093.18 19.44 2,112.62	316		2,408.58						2,340.08		138.02		52.94					
		898		782 = 1680																						

Assessment Roll and Tax List of Real Property in the Town of Shinder Lake, Cass County, Minnesota, for Taxes for the Year 1952.

Form 3CD (32) [illegible]

	In whose name assessed	To whom transferred	Description of property: Subdivision	Sec. or Lot	Town or Block	Rng.	Number of Acres of Land: Acres	100ths	No. School District	Information concerned Tax or No	Information concerned Tax or No	True and Full Valuations: Land Exclusive of Structures and Improvements	Buildings and Other Structures	Machinery Permanently Attached to Real Estate	Total True and Full Value	Assessed Valuations: Rural: Homestead Up to $4,000 20%	Rural: Over $4,000 and Non-Homestead 33⅓%	All Other: Homestead Up to $4,000 25%	All Other: Over $4,000 and Non-Homestead 40%	Machinery Permanently Attached to Real Estate 33⅓%	Total Assessed Value	Total Assessed Value as Equalized by the Board of Review	Final Equalized Value	Remarks
												Dollars	Dollars	Dollars	Dollars	Dollars	Dollars	Dollars	Dollars	Dollars	Dollars	Dollars	Dollars	
1	John B. & Kenneth Jackman		NE¼ of NE¼	10	140	26	40		C-1			240			240		80				80			Acct. Cancel. omitted 18.46 Added Property 4-16-53
2	Adolph L. & Ella M. Johnson		NW¼ of NE¼ 273 Leswell				31			1/2	Por	620	720 561 Cabin		1901	268	187				455			
3	~~Mary M. Hensing~~ Louis G. Pintok		SW¼ of NE¼ 273 Leswell				14	25			Por	420			420		140				140			
4	State of Minnesota		SE¼ of NE¼																					
5	~~Mr. & Mrs. Wm. M. Johnson~~		500' x 1/2 x 1/2 of Lot 1				3				Por	90			90		30				30			
6	Godfrey E. & Frances L. Hanson		NW¼ of NW¼ 1/2 of Lot 2				29	15				430	191		621		207				207			
7	Frank M. Steiner Trust		NW¼ of NW¼ Lot 1				37	25				603			603		201				201			
8			SW¼ of NW¼																					
	Raymond M. & Elizabeth C. Hammerseth		That part of Lot 3 Sec. 10-140-26 des. as follows; Starting at a pt. on the E. shore of Big Thunder Lake where Hy #6 leaves said lake, going in NW'ly direction, thence along the lake shore in a NW'ly direction, a distance of 100', thence N. parallel with the W. line of said Lot 3, to said Hy. #6, thence SE'ly along said Hy. #6 to beginning.				25				Por	30			30		10				10			
"	"		That part of Lot. 3 Sec. 10-140-26 described as follows; Beg. on the lake shore of Big Thunder Lake 100' NW of the pt. where rt. wy of new Hy #6 leaves the lake as pt. of begin. thence NW'ly along shore of said Big Thunder Lake to the W. line of said Lot 3, approximately 170'; thence N. along the W. line of said Lot 3 to rt. wy. of Hy. #6; thence S. and SE'ly along W. side of said Hy #6 to the NW cor. of Theodore Hanson tract; thence S'ly along W. side of Theo. Hanson tract to pt. of beginning.				1	00			Por	30	300		330		110				110			
Emmett & Mary Knox			~~[illegible]~~				40				Por	240			240		80				80			
"	"		~~[illegible]~~ Lot 5				4	75			"	480			480		160				160			
"	"		Lot 6				4	75			"	600	261		861		287				287			
							290	05				3443	2033		5576	268	1412				1680			

(continued on next page)

	Sold for Taxes	Valuations by School Districts as Equalized by Department of Taxation: District No. C-1 Rate 4.4 Mills	District No. ..... Rate ..... Mills	District No. C-1 Rate 4.4 Mills	District No. ..... Rate ..... Mills	District No. ..... Rate ..... Mills	District No. ..... Rate ..... Mills	Tax including State Homestead ..... Mills	State Tax on Non-Homestead 2.26 Mills	Special Taxes	Total Taxes		Paid	When Paid: Month Day Year	Number of Receipt	March Settlement 1953	June Settlement 1953	Penalty	November Settlement 1953	Penalty	Collections to First Monday in January 1954	Penalty	Delinquent on First Monday in January 1954	Penalty	Total Delinquent Tax and Penalty	Remarks
		Dollars	Dollars	Dollars	Dollars	Dollars	Dollars	$ cts.	$ cts.	$ cts.	$ cts.						$ cts.	$ cts.	$ cts.	$ cts.	$ cts.	$ cts.	$ cts.	$ cts.		
1		80						18 28	18		18 46	1	PAID IN FULL	MAY 29 1953	11489		18 46									
2				268 187				115 34	42		115 76	2	Penalty PAID IN FULL	AUG 4 1953 JUL 21 1953	11517 10792				115 76	2 32						
3		140						31 98	32		32 30	3	PAID IN FULL	MAY 19 1953	6666		32 30									
4												4														
5		30						6 86	06		6 92	5	Penalty PAID IN FULL	AUG 4 1953 JUL 21 1953	11397 10792				6 92	13						
6	HOLD FOR TAXES			207				52 48	46		52 94	6	PAID IN FULL	DEC 18 1953	15381						52 94	4 24				
7		201						45 92	46		46 38	7	PAID IN FULL	MAY 29 1953	11489		46 38									
8												8														
9												9														
10				10				2 54	02		2 56	10	2nd Half Paid 1st Half Paid	JUL 10 1953 MAY 29 1953	11685 11485		2 28		1 28							
11												11														
12												12														
13												13														
14				110				27 88	24		28 12	14	2nd Half Paid 1st Half Paid	JUL 10 1953 MAY 29 1953	11685 11485		14 06		14 06							
15												15														
16												16														
17												17														
18		80						18 28	18		18 46	18	PAID IN FULL	MAY 5 1953			18 46									
19		160						36 56	36		36 92	19	PAID IN FULL	MAY 6 1953	5433		36 92									
20		287						65 58	64		66 22	20	PAID IN FULL	MAY 5 1953			66 22									
		898 +	H 268 = 268 314 = 1412					205 68 24	316		2106 58						234 08		138 02		52 94					
		898	782 = 1680					1034 2																		

Assessment Roll and Tax List of Real Property in the Town of Thunder Lake, Cass County, Minnesota, for Taxes for the Year 1952.

Form 500-D (59) [illegible]

	In Whose Name Assessed	To Whom Transferred	Description of Property: Subdivision	Sec. or Lot	Town or Block	Rng.	Number of Acres of Land: Acres	100ths	Non-School District	Inclusive Homestead Tax Year	Inclusive Agricultural Tax Year	True and Full Valuations: Land Exclusive of Structures and Improvements	Buildings and Other Structures	Machinery Permanently Attached to Real Estate	Total True and Full Value	Assessed Valuations: Rural: Homestead Up to $4,000 20%	Rural: Over $4,000 and Non-Homestead 33⅓%	All Other: Homestead Up to $4,000 25%	All Other: Over $4,000 and Non-Homestead 40%	All Other: Machinery Permanently Attached to Real Estate 33⅓%	Total Assessed Value	Total Assessed Value as Equalized by the Board of Review	Final Equalized Value	Remarks
							Acres	100ths				Dollars	Dollars	Dollars	Dollars	Dollars	Dollars	Dollars	Dollars	Dollars	Dollars	Dollars	Dollars	
1	James J. McBride		SE¼ of NE¼																					
			NE¼ of NW¼	10	140	26	40		C-1	Yes		180			180	36					36			
2	Edward H. & Jennie L. Adams		NW¼ of NW¼				17.5																	
			N. 100' of E½ of Lot 2				8.75			No		312	90		402		134				134			
3	J. C. Huffman		N. 400' of W½ of Lot 4							No		210			210		70				70			
4			SE¼ of NE¼																					
5	Jack & Rose Hagerward		N. 200' of S½ of Lot 4									Tax included in line 3 above												
6			NE¼ of NW¼																					
7			NW¼ of NW¼																					
8			SW¼ of NW¼																					
9			SE¼ of NW¼																					
10																								
11			NE¼ of SW¼																					
12			NW¼ of SW¼																					
13			SW¼ of SW¼																					
14			SE¼ of SW¼																					
15																								
16			NE¼ of SE¼																					
17			NW¼ of SE¼																					
18			SW¼ of SE¼																					
19			SE¼ of SE¼																					
20																								
							69.15					702	90		792	36	204				240			

Valuations by School Districts as Equalized by Department of Taxation: District 2 (C-1) Rate 43 / 22 Mills; District No.....; District No.....; District No.....; District No.....; District No.....

	Sold for Taxes	Tax Including State Homestead ....Mills	State Tax on Non-Homestead 22.36 Mills	Special Taxes	Total Taxes		Paid	When Paid (Month Day Year)	Number of Receipt	March Settlement 1953	June Settlement 1953	Penalty	November Settlement 1953	Penalty	Collections to First Monday in January 1954	Penalty	Delinquent on First Monday in January 1954	Total Delinquent Tax and Penalty	Remarks
	Dollars	$ cts.	$ cts.	$ cts.	$ cts.					$ cts.	$ cts.	$ cts.	$ cts.	$ cts.	$ cts.	$ cts.	$ cts.	$ cts.	
1		822			822	1	1st Half Paid	MAY 29 1953	11486		411						411	45	
2		3062	30		3092	2	2nd Half Paid	AUG 18 1953	11750				1546						
3		1600	16		1616	3	1st Half Paid	MAY 29 1953	11487		1546						1616	1778	
4						4													
5						5													
6						6													
7						7													
8						8													
9						9													
10						10													
11						11													
12						12													
13						13													
14						14													
15						15													
16						16													
17						17													
18						18													
19						19													
20						20													
	# 36	5484	46		5530						1957		1546				3027		
	204																		
	240																		

Assessment Roll and Tax List of Real Property in the Town of Thunder Lake, Cass County, Minnesota, for Taxes for the Year 1952.

Form 3CD (12) [illegible]

	IN WHOSE NAME ASSESSED	TO WHOM TRANSFERRED		DESCRIPTION OF PROPERTY: SUBDIVISION	Sec. or Lot	Town or Block	Rge.	Number of Acres of Land: Acres	100ths	No. School District	Indicate Homestead Yes or No	Indicate Individual Tax or No	TRUE AND FULL VALUATIONS: LAND Exclusive of Structures and Improvements	BUILDINGS and Other Structures	MACHINERY Permanently Attached to Real Estate	TOTAL True and Full Value	ASSESSED VALUATIONS: RURAL: Homestead Up to $4,000 20%	RURAL: Over $4,000 and Non-Homestead 33⅓%	ALL OTHER: Homestead Up to $4,000 25%	ALL OTHER: Over $4,000 and Non-Homestead 40%	MACHINERY Permanently Attached to Real Estate 33⅓%	TOTAL ASSESSED VALUE	Total Assessed Value as Equalized by the Board of Review	FINAL EQUALIZED VALUE
								Acres	100ths				Dollars	Dollars	Dollars	Dollars	Dollars	Dollars	Dollars	Dollars	Dollars	Dollars	Dollars	Dollars
1	Herbert Seiffert		NE¼ of NE¼		11	140	26	40		C-1	Yes		195			195	39					39		
2	State of Minnesota		NW¼ of NE¼																					
3	H. R. & Esther L. Seiffert		SW¼ of NE¼					40			Yes		350			350	70					70		
4	Herbert Seiffert		SE¼ of NE¼					40			"		340			340	68					68		
5																								
6	L. A. Murphy		NE¼ of NW¼					40			No		162			162		54				54		
7	L. A. & Mary L. Brandes		NW¼ of NW¼					40			"		390	222		612		204				204		
8	State of Minnesota		SW¼ of NW¼																					
9	H. R. & Esther Seiffert		SE¼ of NW¼					40			Yes		220	750		970	194					194		
10																								
11	~~State of Minnesota~~ Ernest W. Long		NE¼ of SW¼																					
12	State of Minnesota		NW¼ of SW¼																					
13	State of Minnesota		SW¼ of SW¼																					
14	State of Minnesota		SE¼ of SW¼																					
15																								
16	Edward Lortant		NE¼ of SE¼					40			Yes		280			280	56					56		
17	State of Minnesota		NW¼ of SE¼																					
18	State of Minnesota		SW¼ of SE¼																					
19	Gottfried & Martha Seiffert		SE¼ of SE¼					40			No		240			240		80				80		
20																								
								320	00				2177	972		3149	427	338				765		

	SOLD FOR TAXES	Q District No. 6 Rate 22 Mills	Vacations by School Districts as Equalized by Department of Taxation: District No. ..... Rate ..... Mills	District No. ..... Rate ..... Mills	District No. ..... Rate ..... Mills	District No. ..... Rate ..... Mills	District No. ..... Rate ..... Mills	Tax Including State Homestead ..... Mills	State Tax on Non-Homestead 2.26 Mills	SPECIAL TAXES	TOTAL TAXES		PAID	WHEN PAID Month Day Year	Number of Receipt	March Settlement 1953	June Settlement 1953	Penalty	November Settlement 1953	Penalty	Collections to First Monday in January 1954	Penalty	Delinquent on First Monday in January 1954	Total Delinquent Tax and Penalty	REMARKS
		Dollars	Dollars	Dollars	Dollars	Dollars	Dollars	$ cts.	$ cts.	$ cts.	$ cts.					$ cts.	$ cts.	$ cts.	$ cts.	$ cts.	$ cts.	$ cts.	$ cts.	$ cts.	
1	SOLD FOR TAXES	~~4.39~~	Abate #6006					~~5.94~~ ~~8.47~~			~~5.94~~ ~~8.47~~	1	PAID IN FULL	NOV 20 1953	15776						5.94				Penalty 2.48 Abated
2												2													
3		2.70						16.00			16.00	3	2nd Half Paid 1st Half Paid	OCT 27 1953 MAY 29 1953	15724 11491		8.00		8.00						
4	SOLD FOR TAXES	~~4.68~~	Abate #6006					10.06 ~~15.54~~			10.06 ~~15.54~~	4	PAID IN FULL	NOV 20 1953	15776						10.06				Penalty 5.48 Abated
5												5													
6		.54						12.84	12		12.46	6	2nd Half Paid 1st Half Paid	OCT 31 1953 MAY 29 1953	15830 11536		6.23		6.23						
7		2.04						46.60	46		47.06	7	PAID IN FULL	MAY 29 1953	11490		47.06								
8												8													
9		1.94						44.32			44.32	9	2nd Half Paid 1st Half Paid	OCT 27 1953 MAY 29 1953	15724 11491		22.16		22.16						
10												10													
11												11													
12												12													
13												13													
14												14													
15												15													
16		.56						12.80			12.80	16	Balance Paid Prev Paid	OCT 26 1953 MAY 29 1953	14972 6154		6.40		6.40						
17												17													
18												18													
19	SOLD FOR TAXES	.80						18.25	.18		18.46	19									18.46				
20												20													
		4.77 ~~3.38~~ 7.65						174.80	.76		175.66						89.85		42.79		16.46		18.46	8.46	

Assessment Roll and Tax List of Real Property in the Town of Thunder Lake, Cass County, Minnesota, for Taxes for the Year 1952.

Form 5CD (12) [illegible]

	In Whose Name Assessed	To Whom Transferred	Description of Property: Subdivision	Sec. or Lot	Town or Block	Rng.	Number of Acres of Land: Acres	Units	No. School District	Indicate Homestead Tax or No	Indicate Individual Tax or No	True and Full Valuations: Land Exclusive of Structures and Improvements	Buildings and Other Structures	Machinery Permanently Attached to Real Estate	Total True and Full Value	Assessed Valuations: Rural: Homestead Up to $4,000 20%	Rural: Over $4,000 and Non-Homestead 33⅓%	All Other: Homestead Up to $4,000 25%	All Other: Over $4,000 and Non-Homestead 40%	Machinery Permanently Attached to Real Estate 33⅓%	Total Assessed Value	Total Assessed Value as Equalized by the Board of Review	Final Equalized Value
												Dollars	Dollars	Dollars	Dollars	Dollars	Dollars	Dollars	Dollars	Dollars	Dollars	Dollars	Dollars
1	State of Minnesota		NE¼ of NE¼	12	140	26			C1														
2	State of Minnesota		NW¼ of NE¼																				
3	State of Minnesota		SW¼ of NE¼																				
4	State of Minnesota		SE¼ of NE¼																				
5																							
6	State of Minnesota		NE¼ of NW¼																				
7	State of Minnesota		NW¼ of NW¼																				
8	State of Minnesota		SW¼ of NW¼																				
9	State of Minnesota		SE¼ of NW¼																				
10																							
11	State of Minnesota		NE¼ of SW¼																				
12	Edward Toutant		NW¼ of SW¼				40			yes		310	685		995	199					199		
13	" "		SW¼ of SW¼				40			"		255			255	51					51		
14	State of Minnesota		SE¼ of SW¼																				
15																							
16	~~State of Minnesota~~ Arthur & Dolores Corban		NE¼ of SE¼				40			yes		240			240	48					48		
17	State of Minnesota		NW¼ of SE¼																				
18	State of Minnesota		SW¼ of SE¼																				
19	~~State of Minnesota~~ Arthur & Dolores Corban		SE¼ of SE¼				40			yes		240			240	48					48		
20																							
							160.00					1045	685		1730	346					346		

	Sold for Taxes	Valuations by School Districts as Equalized by Department of Taxation: District No. 1 Rate 44.5 Mills	District No. ..... Rate ..... Mills	District No. ..... Rate ..... Mills	District No. ..... Rate ..... Mills	District No. ..... Rate ..... Mills	District No. ..... Rate ..... Mills	Tax including State Homestead	State Tax on Non-Homestead ..... Mills	Special Taxes	Total Taxes		Paid	When Paid	Number of Receipt	March Settlement 1953	June Settlement 1953	Penalty	November Settlement 1953	Penalty	Collections to First Monday in January 1954	Penalty	Delinquent on First Monday in January 1954	Total Delinquent Tax and Penalty	Remarks
		Dollars	Dollars	Dollars	Dollars	Dollars	Dollars	$ cts.	$ cts.	$ cts.	$ cts.			Month Day Year		$ cts.	$ cts.	$ cts.	$ cts.	$ cts.	$ cts.	$ cts.	$ cts.		
1												1													
2												2													
3												3													
4												4													
5												5													
6												6													
7												7													
8												8													
9												9													
10												10													
11												11													
12		199						45.46			45.46	12	Balance Paid Prev Paid	OCT 26 1953 MAY 29 1953	14472 6754		28.60		28.52						
13		51						12.66			11.66	13	Balance Paid Prev Paid	OCT 26 1953 MAY 29 1953											
14												14													
15												15													
16		48						10.96			10.96	16	2nd H.H Paid 1st Half Paid	OCT 31 1953 MAY 29 1953	14594 11453		5.48		5.48						
17												17													
18												18													
19		48						10.96			10.96	19	2nd Half Paid 1st Half Paid	OCT 31 1953 MAY 29 1953	14594 11453		5.48		5.48						
20												20													
		346						79.04			79.04						39.56		39.48						

Assessment Roll and Tax List of Real Property in the Town of Pleasant Lake, Cass County, Minnesota, for Taxes for the Year 1952.

Form 3C(1)(a) (Revised-Five Copies, Assessors)

	In whose name assessed	To whom transferred		Description of property: Subdivision	Sec. or Lot	Town or Block	Rng.	Number of Acres of Land: Acres	Tenths	No. School District	Indicate Homestead by H or No	Indicate Agricultural by A or No	True and Full Valuations: Land Exclusive of Structures and Improvements (Dollars)	Buildings and Other Structures (Dollars)	Machinery Permanently Attached to Real Estate (Dollars)	Total True and Full Value (Dollars)	Assessed Valuations: Rural: Homestead Up to $1,000 20% (Dollars)	Rural: Over $1,000 and Non-Homestead 33⅓% (Dollars)	All Other: Homestead Up to $1,000 25% (Dollars)	All Other: Over $1,000 and Non-Homestead 40% (Dollars)	Machinery Permanently Attached to Real Estate 33⅓% (Dollars)	Total Assessed Value (Dollars)	Total Assessed Values Equalized by Board of Review (Dollars)	Final Equalized Value (Dollars)
	State of Minnesota		1	NE¼ of NE¼	13	140	26			C-1														
	State of Minnesota		2	NW¼ of NE¼																				
	State of Minnesota		3	SW¼ of NE¼																				
	State of Minnesota		4	SE¼ of NE¼																				
			5																					
	Gottfried Seifert		6	NE¼ of NW¼				40			Not		240			240	80					80		
	" "		7	NW¼ of NW¼				40			"		240			240	80					80		
	State of Minnesota		8	SW¼ of NW¼																				
	State of Minnesota		9	SE¼ of NW¼																				
			10																					
	State of Minnesota		11	NE¼ of SW¼																				
	State of Minnesota		12	NW¼ of SW¼																				
	State of Minnesota		13	SW¼ of SW¼																				
	State of Minnesota		14	SE¼ of SW¼																				
			15																					
	State of Minnesota		16	NE¼ of SE¼																				
	State of Minnesota		17	NW¼ of SE¼																				
	State of Minnesota		18	SW¼ of SE¼																				
	State of Minnesota		19	SE¼ of SE¼																				
			20																					
								8000					480			480	160					160		

Valuations by School Districts as Equalized by Department of Taxation: a

	District No. 1 Ratio 40% 27 Mills	District No. ..... Ratio .... Mills	District No. ..... Ratio .... Mills	District No. ..... Ratio .... Mills	District No. ..... Ratio .... Mills	District No. ..... Ratio .... Mills	Sold for Taxes	Tax Including State Homestead ..... Mills	State Tax on Non-Homestead 22½ Mills	Special Taxes	Total Taxes	Paid	When Paid	Number of Receipt	March Settlement 1953	June Settlement 1953	Penalty	November Settlement 1953	Penalty	Collections to First Monday in January 1954	Penalty	Delinquent on First Monday in January 1954	Total Delinquent Tax and Penalty	Remarks
	Dollars	Dollars	Dollars	Dollars	Dollars	Dollars		$ cts.	$ cts.	$ cts.	$ cts.		Month Day Year		$ cts.	$ cts.	$ cts.	$ cts.	$ cts.	$ cts.	$ cts.	$ cts.	$ cts.	
1												1												
2												2												
3												3												
4												4												
5												5												
6	80						SOLD FOR TAXES	1828	18		1846	6										1846		
7	80						SOLD FOR TAXES	1828	18		1846	7										1846		
8												8												
9												9												
10												10												
11												11												
12												12												
13												13												
14												14												
15												15												
16												16												
17												17												
18												18												
19												19												
20												20												
	160							3656	36		3692											3692		

Assessment Roll and Tax List of Real Property in the Town of Backus Lake

Form SCD (32) (Rev. 1-1-52)

	In Whose Name Assessed	To Whom Transferred	Description of Property: Subdivision	Sec. or Lot	Town or Block	Rge.	Number of Acres of Land: Acres	Units	No. School District	Indicate Homestead Yes or No	Indicate Agricultural Yes or No	True and Full Valuations: Land Exclusive of Structures Improvements (Dollars)	Buildings and Other Structures (Dollars)	Machinery Permanently Attached to Real Estate (Dollars)	Total True and Full Value (Dollars)	Assessed Valuations: Rural: Homestead Up to $4,000 20% (Dollars)	Rural: Over $4,000 and Non-Homestead 33⅓% (Dollars)	All Other: Homestead Up to $4,000 25% (Dollars)	All Other: Over $4,000 and Non-Homestead 40% (Dollars)	Machinery Permanently Attached to Real Estate 33⅓% (Dollars)	Total Assessed Value (Dollars)	Total Assessed Value as Equalized by the Board of Review (Dollars)	Final Equalized Value (Dollars)
1	Gottfried Martha Seifert		NE¼ of NE¼	14	140	26	40		C-1	No		320	541		861		287				287		
2	State of Minnesota		NW¼ of NE¼																				
3	State of Minnesota		SW¼ of NE¼																				
4	State of Minnesota		SE¼ of NE¼																				
5																							
6	State of Minnesota		NE¼ of NW¼																				
7	State of Minnesota		NW¼ of NW¼																				
8	Spunk Lake Resort		SW¼ of NW¼				40			No		330			330		110				110		
9	" " "		SE¼ of NW¼				40			"		300			300		100				100		
10																							
11	Jona Mining Co		NE¼ of SW¼				40			No		321			321		107				107		
12	State of Minnesota		NW¼ of SW¼																				
13	State of Minnesota		SW¼ of SW¼																				
14	Jona Mining Co		SE¼ of SW¼				40			No		321			321		107				107		
15																							
16	State of Minnesota		NE¼ of SE¼																				
17	Jona Mining Co		NW¼ of SE¼				40			No		321			321		107				107		
18	" "		SW¼ of SE¼				40			"		312			312		104				104		
19	State of Minnesota		SE¼ of SE¼																				
20																							
							260 00					2225	541		2766		922				922		

	Sold for Taxes	Valuations by School Districts as Equalized by Department of Taxation: District No. 2 Rate 2.26 Mills	Other Districts	Tax Including State Homestead	State Tax on Non-Homestead 2.26 Mills	Special Taxes	Total Taxes		Paid	When Paid (Month Day Year)	Number of Receipt	March Settlement 1953	June Settlement 1953	Penalty	November Settlement 1953	Penalty	Collections to First Monday in January 1954	Penalty	Delinquent on First Monday in January 1954	Total Delinquent Tax and Penalty	Remarks
		Dollars	Dollars	$ cts.	$ cts.	$ cts.	$ cts.					$ cts.	$ cts.	$ cts.	$ cts.	$ cts.	$ cts.	$ cts.	$ cts.	$ cts.	
1	SOLD FOR TAXES	287		6558	64		6622	1											6622		
2								2													
3								3													
4								4													
5								5													
6								6													
7								7	2nd Half Paid	JUL 8 1953	11146										
8		110		2514	24		2538	8	1st Half Paid	APR 17 1953			1268		1268						
9		100		2284	22		2306	9	2nd Half Paid	JUL 8 1953	11376										
									1st Half Paid	APR 17 1953			1153		1153						
10								10													
11		107		2444	24		2468	11	2nd Half Paid	OCT 3 1953			1234		1234						
									1st Half Paid	MAY 29 1953											
12								12													
13								13													
14		107		2444	24		2468	14	2nd Half Paid	OCT 3 1953			1234		1234						
									1st Half Paid	MAY 29 1953											
15								15													
16								16			2648										
17		107		2444	24		2468	17	2nd Half Paid	OCT 3 1953	15974		1234		1234						
									1st Half Paid	MAY 29 1953											
18		104		2376	24		2400	18	2nd Half Paid	OCT 3 1953			12		1200						
				23 06						MAY 29 1953											
19								19													
20								20													
		922		21064	2 06		21270						7304		7304				6622		

Assessment Roll and Tax List of Real Property in the Town of Pleasant Lake, Cass County, Minnesota, for Taxes for the Year 1952.

Form SCD (52) [illegible]

	In Whose Name Assessed	To Whom Transferred	Description of Property: Subdivision	Sec. or Lot	Town or Block	Rng.	Number of Acres of Land (Acres / 100ths)	No. School District	Indicate Homestead Tax Yes or No	Indicate Agricultural Tax Yes or No	True and Full Valuations: Land Exclusive of Structures and Improvements	Buildings and Other Structures	Machinery Permanently Attached to Real Estate	Total True and Full Value	Assessed Valuations: Rural: Homestead Up to $1,000 20%	Rural: Over $1,000 and Non-Homestead 33⅓%	All Other: Homestead Up to $1,000 25%	All Other: Over $1,000 and Non-Homestead 40%	Machinery Permanently Attached to Real Estate 33⅓%	Total Assessed Value	Total Assessed Value as Equalized by the Board of Review	Final Equalized Value
							Acres / 100ths				Dollars	Dollars	Dollars	Dollars	Dollars	Dollars	Dollars	Dollars	Dollars	Dollars	Dollars	Dollars
1	James J. McBride		NE¼ of NE¼				40	C.1	No		240			240	48					48		
2	" "		NW¼ of NE¼	Lot 1			44		Yes		440	90		530								
3	Gordon W. Gaston		SW¼ of NW¼	Lot 2			18.50		No		346	123		703	116	41				157		
4	" "		SE¼ of NE¼				40		"		240	1086		1326		442				442		
5																						
6	Clarence & Phillip Hoppen		NE¼ of NW¼	N. 3 acres of			3		No		90	300		390		130				130		
7	Edmund L. Hanson		NW¼ of NW¼	7.2 acres of			25.0		"		66	420		480		160				160		
8	Charles M. Niles		N. 66' of SW¼ of NW¼	of Lot 5			2.68		"		75			75		25				25		
9	Betty Moe		SE¼ of NW¼	N. 10 rods of Lot 7			10		No		240	360		600		200				200		
10																						
11	Henry & Julia Hanson		N. 175' of E. 530' of Lot 5 lying E. of SW¼ of NW¼ 198' of Lot 5				15.03		Yes	No	150 / 850	150 / 850		300 / 1700	380		See Division Abstract			380	Over Taken Co. Assessor changed value	
12	N. A. Cady Jr.		N. 159' of E. 530' of SW¼ of NW¼				1.30		No		180	600		780		260				260		
13	John A. Carr		W. 2 acres of SW¼ of NW¼ lying E. of Lot 2				2.00		Yes		230	670		900	180					180		
14	Cora Lillian Lennson Erickson		SE¼ of NW¼	Lot 6			57		No		600	183		783		261				261		
15																						
16	Charles M. Niles		NE¼ of SE¼	N. 50' of Lot 5			2.00		No		30			30		10				10		
17	Fennetta Augusta & Ethel Hoyt		NW¼ of SW¼	Lots 1 & 2 of Lot 5			10.72		No		240	210		450		150				150		
18	John A. McKay		SW¼ of SW¼	Lots 3 & 4 of Lot 5			3.65		"		60	300		360		120				120		
19	Dr. C. M. Niles		SE¼ of SE¼	N. 100' of W. 700' of Lot 5			4.06		"		120	300		420		140				140		
20	Frederick M. & Florence M. Erickson		E. 350' of N. 176' of S. 530' of Lot 5								See line 11 for tax taken and											
							266.60				3535	6213		9748	724	2076				2800		

Valuations by School Districts as Equalized by Department of Taxation: Division 1 — District No. ..... Rate ..... Mills; District No. ..... Rate ..... Mills; District No. ..... Rate ..... Mills; District No. ..... Rate ..... Mills; District No. ..... Rate ..... Mills; District No. ..... Rate ..... Mills

	Sold for Taxes	Tax Including State Homestead ..... Mills	State Tax on Non-Homestead 2.26 Mills	Special Taxes	Total Taxes	Paid	When Paid (Month Day Year)	Number of Receipt	March Settlement 1953	June Settlement 1953	Penalty	November Settlement 1953	Penalty	Collections to First Monday in January 1954	Penalty	Delinquent on First Monday in January 1954	Total Delinquent Tax and Penalty	Remarks
	Dollars	$ cts.	$ cts.	$ cts.	$ cts.				$ cts.	$ cts.	$ cts.	$ cts.	$ cts.	$ cts.	$ cts.	$ cts.	$ cts.	
1	48	10.96			10.96	1st Half Paid	MAY 29 1953	11486		5.48						5.48	6.03	
2	116	35.98	.10		35.98	1st Half Paid	MAY 29 1953			17.99						17.99	19.79	
3	137	31.30	.30		31.60	PAID IN FULL	JAN 20 1953	63	31.60									
4	442	100.98	1.00		101.78	PAID IN FULL	JAN 20 1953		101.98									
5																		
6	SOLD FOR TAXES 130	29.70	.30		30.00											30.00		
7	160	36.56	.36		36.92	2nd Half Paid / 1st Half Paid	OCT 15 1953 / MAY 29 1953	13393 / 11496		18.46		18.46						
8	25	5.72	.06		5.78	PAID IN FULL	MAY 29 1953	11497		5.78								
9	200	45.70	.46		46.16	PAID IN FULL	FEB 28 1953	2236	46.16									Paid Under Protest
10						Balance Paid	APR 29 1953	3981		11.42								
11	Taken Back	96.32	Error	60.84 / 35.48	96.32	1st Half Paid	APR 7 1953	3776		35.48								Hansons share Paid
12	4.58 / 380	34.40	.58		34.98	1st Half Paid	APR 15 1953	3866		17.49								Erickson share PAID IN FULL
13	180	41.12			41.12	PAID IN FULL	MAY 16 1953	5818		59.98	Refund W. #1248 9-10-53					24.34	24.34	Obsolete
14	261	59.64	.58		60.22	PAID IN FULL	MAY 29 1953	11494		41.12								
15																		
16	10	2.28	.02		2.30	PAID IN FULL	MAY 29 1953	11498		2.30								
17	150	34.28	.34		34.62	PAID IN FULL	FEB 24 1953	671										
18	120	27.42	.28		27.70	2nd Half Paid / 1st Half Paid	OCT 3 1953 / MAY 29 1953	15137 / 11493		13.85		13.85						
19	140	31.98	.32		32.30	PAID IN FULL	MAY 29 1953	11498		32.30								
20																		
	1430 + 380 = 1810	557.92	4.90		653.94				214.36	293.58		32.31				113.69		
	2076	96.02																
	1430 + 380 = 1810	653.94																

Tax on Homes

COUNTY TREASURER'S FILE

DAKE PARK REAGAN'S

COLD WATER

Plat of P.

Assessment Roll and Tax List of Real Property in the Town of Shingleton, Cass County, Minnesota, for Taxes for the Year 1952.

	In Whose Name Assessed	To Whom Transferred	Description of Property: Subdivision	Sec. or Lot	Town or Block	Rng.	Number of Acres of Land: Acres	100ths	No. School District	Indicate Homestead by Yes or No	Indicate Agricultural by Yes or No	True and Full Valuations: Land Exclusive of Structures and Improvements	Buildings and Other Structures	Machinery Permanently Attached to Real Estate	Total True and Full Value	Assessed Valuations: Rural: Homestead Up to $4,000 20%	Over $4,000 and Non-Homestead 33⅓%	All Other: Homestead Up to $4,000 25%	Over $4,000 and Non-Homestead 40%	Machinery Permanently Attached to Real Estate 33⅓%	Total Assessed Value	Total Assessed Value as Equalized by the Board of Review	Final Equalized Value
							Acres	100ths				Dollars	Dollars	Dollars	Dollars	Dollars	Dollars	Dollars	Dollars	Dollars	Dollars	Dollars	Dollars
	Hank M. Schutz et al		1 NE¼ of NE¼ 56' (Lot 3 Block 2 Shingleton)	15	14	26	56/100		Not			580	1192	1/2 Mach. 577.500 RH 1/2 Mach. 577.500 LH	1692		564				564		
	Leslie D. & Juanita M. Simpson		2 N 144.6' of E 242.5' of NW¼ of NE¼				3/97		Not			150	420		570		190				190		
	Clifford D. & Lizzie C. Thomas		3 SW¼ of NE¼ (less S 1/2 of NW¼ of SW¼ of SE¼ of NW¼ of NE¼ Sec 15 Twp 46 Rge 26 (1977) (less cemetery) 2.77 ac)				7/60		Not			497	160		657		219				219		
	E. M. Miles		4 N 120' of S 660' of E 825' of SE¼ of NE¼				5/28		"			150			150		50				50		
	Richard J. Cecka		5 S 100' of N 297' of E 825' of SE¼ of NE¼									60	141		201		67				67		
	Gordon H. Grieve		6 N 200' of W 200' of NW¼ of NW¼ (about 1 acre)				2					228	1086	1/2 Mach. 1/2 RH	1314		76				76		
	Lois M. Lentz		7 S 100' of N 297' of W 825' of NW¼ of NW¼						Not			99			99		33				33		
			8 SW¼ of NW¼ except N 297' of Lot 4																				
			9 SE¼ of NW¼																				
	Rollin H. Lahsky		10 N 350' of Lot 3 Block 2 Shingleton						Not			99			99		33				33		
	John D. & Ora M. Espinosa		11 NE¼ of SW¼ N 200' of S 420' of Lot 4						"		Not	20	240		270		90				90		
	Sidney T. & Pauline E. Hagen		12 S 100' of N 297' of Lot 4 154 Block 6																				
			13 SW¼ of SW¼																				
			14 SE¼ of SW¼																				
			15																				
			16 NE¼ of SE¼																				
			17 NW¼ of SE¼																				
			18 SW¼ of SE¼																				
			19 SE¼ of SE¼																				
			20																				
							10/50					1813	2153		3966		1322				1322		

Valuations by School Districts as Equalized by Department of Taxation

	Sold for Taxes	District No. 2 Rate 47 Mills	District No. ..... Rate ..... Mills	District No. ..... Rate ..... Mills	District No. ..... Rate ..... Mills	District No. ..... Rate ..... Mills	District No. ..... Rate ..... Mills	Tax Including State Homestead	State Tax on Non-Homestead 2.26 Mills	Special Taxes	Total Taxes		Paid	When Paid	Number of Receipt	March Settlement 1953	June Settlement 1953	Penalty	November Settlement 1953	Penalty	Collections to First Monday in January 1954	Penalty	Delinquent on First Monday in January 1954	Penalty	Total Delinquent Tax and Penalty	Remarks
		Dollars	Dollars	Dollars	Dollars	Dollars	Dollars	$ cts.	$ cts.	$ cts.	$ cts.					$ cts.	$ cts.	$ cts.	$ cts.	$ cts.	$ cts.	$ cts.	$ cts.	$ cts.		
1		564						128 86	128	Consolidation 1.00 PS 11	130 14	1	Balance Paid Part Prior Year	OCT 24 1952	11497											
													1st Half Paid	OCT 23 1953	11495		65 07		47 76							
														MAY 29 1953	11495											
2	SOLD FOR TAXES	190						43 42	42		43 84	2	PAID IN FULL	SEP 8 1953	8812				43 84	1 32						
													2nd Half Paid	OCT 8 1953	15882				25 27							
3	SOLD FOR TAXES	219						50 04	50		50 54	3	1st Half Paid	MAY 29 1953	15805		25 27									
4		50						11 42	12		11 54	4	PAID IN FULL	MAY 29 1953	11498		11 54									
	SOLD FOR TAXES	67						15 30	16		15 46	5	PAID IN FULL	MAY 29 1953	11499		15 46									
6		76						17 36	18		17 54	6	PAID IN FULL	JAN 20 1953	63	17 54										
7		33						7 54	08		7 62	7	PAID IN FULL	MAY 29 1953	11497		7 62									
8												8														
9												9														
10		33						7 54	08		7 62	10	PAID IN FULL	MAY 29 1953	11500		7 62									
11		90						20 56	20		20 76	11	PAID IN FULL	MAY 29 1953	11492		20 76									
12												12														
13												13														
14												14														
15												15														
16												16														
17												17														
18												18														
19												19														
20												20														
		1322						30204	302		30506					1364	15394		13418							

Assessment Roll and Tax List of Real Property in the Town of Pleasant Lake, Cass County, Minnesota, for Taxes for the Year 1952.

Form SCD (12) 34,000-10-52 Stock, Minneapolis

	In Whose Name Assessed	To Whom Transferred	Description of Property: Subdivision	Sec. or Lot	Town or Block	Reg.	Number of Acres of Land: Acres	100ths	No. School District	Indicate Residence for Income Tax	Indicate Applicated for Income Tax	True and Full Valuations: Land Exclusive of Structures and Improvements	Buildings and Other Structures	Machinery Permanently Attached to Real Estate	Total True and Full Value	Assessed Valuations: Rural: Homestead Up to $4,000 20%	Rural: Over $4,000 and Non-Homestead 33⅓%	All Other: Homestead Up to $4,000 25%	All Other: Over $4,000 and Non-Homestead 40%	Machinery Permanently Attached to Real Estate 33⅓%	Total Assessed Value	Total Assessed Value as Equalized by the Board of Review	Final Equalized Value
												Dollars	Dollars	Dollars	Dollars	Dollars	Dollars	Dollars	Dollars	Dollars	Dollars	Dollars	Dollars
1			NE¼ of NE¼	16	142	26			2-1	Yes	No	600	240 373 Cabins		1233	168	131				299		
2	Lucia R. & Marion P. Peters		NW¼ of NE¼ Lot 2				41.05																
3	State of Minnesota		SW¼ of NE¼																				
4	H. Ray & Ardella Cline		Lot 1 Desc. 1 Lot SE¼ of NE¼ of Sec. 16 Ray Beach				40.00				No	700	242		942		314				314		
5																							
6	State of Minnesota		NE¼ of NW¼																				
7	State of Minnesota		NW¼ of NW¼																				
8	State of Minnesota		SW¼ of NW¼																				
9	State of Minnesota		SE¼ of NW¼																				
10																							
11	State of Minnesota		NE¼ of SW¼																				
12	State of Minnesota		NW¼ of SW¼																				
13	State of Minnesota		SW¼ of SW¼																				
14	State of Minnesota		SE¼ of SW¼																				
15																							
16	State of Minnesota		NE¼ of SE¼																				
17	State of Minnesota		NW¼ of SE¼																				
18	State of Minnesota		SW¼ of SE¼																				
19	State of Minnesota		SE¼ of SE¼																				
20																							
							41.05					1300	855		2175	168	445				613		

	Sold for Taxes	Valuations by School Districts as Equalized by Department of Taxation: District No. 1 Rate 40 Mills	District No.	District No.	District No.	District No.	District No.	Tax including State Homestead	State Tax on Non-Homestead 22.6 Mills	Special Taxes	Total Taxes		Paid	When Paid: Month Day Year	Number of Receipt	March Settlement 1953	June Settlement 1953	Penalty	November Settlement 1953	Penalty	Collections to First Monday in January 1954	Penalty	Delinquent on First Monday in January 1954	Penalty	Total Delinquent Tax and Penalty	Remarks
		Dollars	Dollars	Dollars	Dollars	Dollars	Dollars	$ cts.	$ cts.	$ cts.	$ cts.					$ cts.	$ cts.	$ cts.	$ cts.	$ cts.	$ cts.	$ cts.	$ cts.	$ cts.	$ cts.	
1			#168 168 131					75.80	20		76.10	1	PAID IN FULL	MAY 29 1953	11501		76.10									
2												2														
3												3														
4		314						71.74	70		72.44	4	Paid	OCT 31 1953	15104 6807		36.22		36.22							
5												5														
6												6														
7												7														
8												8														
9												9														
10												10														
11												11														
12												12														
13												13														
14												14														
15												15														
16												16														
17												17														
18												18														
19												19														
20												20														
		314 +	#168 = 168 131 299					71.74 75.80 147.54	-1.00		148.54						112.32		36.22							
		314																								

Assessment Roll and Tax List of Real Property in the Town of Pleasant Lake, Cass County, Minnesota, for Taxes for the Year 1952.

Form SCD (32) [illegible]

	In whose name assessed	To whom transferred		Subdivision	Sec. or Lot	Town or Block	Rng.	Number of Acres of Land (Acres / 100ths)	No. School District	Indicate Homestead Tax or No	Indicate Agricultural Tax or No	Land Exclusive of Structures and Improvements (Dollars)	Buildings and Other Structures (Dollars)	Machinery Permanently Attached to Real Estate (Dollars)	Total True and Full Value (Dollars)	Rural Homestead Up to $4,000 20% (Dollars)	Rural Over $4,000 and Non-Homestead 33⅓% (Dollars)	All Other Homestead Up to $4,000 25% (Dollars)	All Other Over $4,000 and Non-Homestead 40% (Dollars)	Machinery Permanently Attached to Real Estate 33⅓% (Dollars)	Total Assessed Value (Dollars)	Total Assessed Value as Equalized by the Board of Review (Dollars)	Final Equalized Value (Dollars)
1	Louis C. & Lena C. Lindstrom		NE¼ of NE¼	Lot 1	17	140	22	33.25	C-1	No		450			450		150				150		
2	"	"	NW¼ of NE¼	Lot 2				37.25		"		450			450		150				150		
3	~~The Opsahl Co~~	State of Minnesota	SW¼ of NE¼					~~40~~		"		240			240		80				80		
4	State of Minnesota		SE¼ of NE¼																				
5																							
6	Wheeler Lumber Bridge & Supply Co		NE¼ of NW¼					40		No		330			330		110				110		
7	Jack Hayward & Esther Colburn		NW¼ of NW¼					40		"		168			168		56				56		
8	Wheeler Lumber Bridge & Supply Co		SW¼ of NW¼					40		"		330			330		110				110		
9	" "	"	SE¼ of NW¼					40		"		330			330		110				110		
10	and Y. V. L																						
11	~~The Opsahl Co~~	State of Minnesota	NE¼ of SW¼					~~40~~		No		240			240		80				80		
12	" "	State of Minnesota	NW¼ of SW¼					~~40~~		"		240			240		80				80		
13	" "	State of Minnesota	SW¼ of SW¼					~~40~~		"		240			240		80				80		
14	The Opsahl Co		SE¼ of SW¼					40		"		240			240		80				80		
15																							
16	"	" State of Minnesota	NE¼ of SE¼					~~40~~		"		240			240		80				80		
17	"	" State of Minnesota	NW¼ of SE¼					~~40~~		"		240			240		80				80		
18	The Opsahl Co		SW¼ of SE¼					40		"		240			240		80				80		
19	"		SE¼ of SE¼					40		"		240			240		80				80		
20																							
								542.50				4218			4218		1406				1406		

Cass County, Minnesota, for Taxes for the Year 1952.

	Sold for Taxes	Valuations by School Districts as Equalized by Department of Taxation: District No. 17 Rate 33 Mills	District No. ..... Rate ..... Mills	District No. ..... Rate ..... Mills	District No. ..... Rate ..... Mills	District No. ..... Rate ..... Mills	District No. ..... Rate ..... Mills	Tax Including State Homestead ..... Mills	State Tax on Non-Homestead 2.4 Mills	Special Taxes	Total Taxes		Paid	When Paid	Number of Receipt	March Settlement 1953	June Settlement 1953	Penalty	November Settlement 1953	Penalty	Collections to First Monday in January 1954	Penalty	Delinquent on First Monday in January 1954	Total Delinquent Tax and Penalty	Remarks
		Dollars	Dollars	Dollars	Dollars	Dollars	Dollars	$ cts.	$ cts.	$ cts.	$ cts.			Month Day Year		$ cts.	$ cts.	$ cts.	$ cts.	$ cts.	$ cts.	$ cts.	$ cts.	$ cts.	
1	SOLD FOR TAXES	~~150~~ 150	Abate #5605					24.75	3.7		28.75	1	2nd Half Paid	OCT 31 1953	1589		11.53		11.53						11.55 Abated
2	SOLD FOR TAXES	~~150~~ 150	" #5605					~~24.75~~ 24.75	~~3.7~~ 3.7		~~28.75~~ 28.75	2	1st Half Paid 2nd Half Paid	MAY 28 1953 OCT 31 1953	4659		11.54		11.54						11.55 Abated
3	SOLD FOR TAXES	~~80~~						~~18.28~~ 18.28	~~2.7~~ 2.7		~~20.98~~ 20.98	3	1st Half Paid Forfeited	MAY 28 1953 10-1-53											18.46 Cancel.
4												4													
5												5													
6		110						25.14	2.4		25.38	6											25.38	25.38	
7	SOLD FOR TAXES	56						12.80	1.2		12.92	7											12.92		
8		110						25.14	2.4		25.38	8	PAID IN FULL	FEB 20 1953	4810	25.38									
9		110						25.14	2.4		25.38	9	PAID IN FULL	FEB 20 1953		25.38									
10												10													
11	SOLD FOR TAXES	~~80~~						18.28	1.8		18.46	11	Forfeited	10-1-53											18.46 Cancel
12	SOLD FOR TAXES	~~80~~						18.28	1.8		18.46	12	Forfeited	"											18.46 "
13	SOLD FOR TAXES	~~80~~						18.28	1.8		18.46	13	Forfeited	"											18.46 "
14	SOLD FOR TAXES	80						18.28	1.8		18.46	14											18.46		
15												15													
16	SOLD FOR TAXES	~~80~~						18.28	1.8		18.46	16	Forfeited	10-1-53											18.46 Cancel.
17	SOLD FOR TAXES	~~80~~						18.28	1.8		18.46	17	Forfeited	10-1-53											18.46 "
18	SOLD FOR TAXES	80						18.28	1.8		18.46	18											18.46		
19	SOLD FOR TAXES	80						18.28	1.8		18.46	19											18.46		
20												20													
		1406						321.30	31.4		324.44					50.76	23.07		23.07				93.68	133.86	

Assessment Roll and Tax List of Real Property in the Towns of Pleasant Lake, Cass County, Minnesota, for Taxes for the Year 1952.

Form 5CD (52) [illegible]

	IN WHOSE NAME ASSESSED	TO WHOM TRANSFERRED		DESCRIPTION OF PROPERTY: SUBDIVISION	Sec. or Lot	Town or Block	Rng.	Number of Acres of Land: Acres	100ths	No. School District	Indicate Homestead Yes or No	Indicate Agricultural Yes or No	TRUE AND FULL VALUATIONS: LAND Exclusive of Structures and Improvements	BUILDINGS and Other Structures	MACHINERY Permanently Attached to Real Estate	TOTAL True and Full Value	ASSESSED VALUATIONS: RURAL: Homestead Up to $4,000 20%	RURAL: Over $4,000 and Non-Homestead 33⅓%	ALL OTHER: Homestead Up to $4,000 25%	ALL OTHER: Over $4,000 and Non-Homestead 40%	ALL OTHER: MACHINERY Permanently Attached to Real Estate 33⅓%	TOTAL ASSESSED VALUE	Total Assessed Valuation Equalized by the Board of Review	FINAL EQUALIZED VALUE
								Acres	100ths				Dollars	Dollars	Dollars	Dollars	Dollars	Dollars	Dollars	Dollars	Dollars	Dollars	Dollars	Dollars
1	Henry Robinson			NE¼ of NE¼	18	140	26	40		8-1	No		480			480		160				160		
2	" "			NW¼ of NE¼				40			"		480			480		160				160		
3	" "			SW¼ of NE¼				40			"		480			480		160				160		
4	Walter & Katherine Andrews & Harold & Mabel Myers			SE¼ of NE¼				40			"		180			180		60				60		
5																								
6	Chas. A. Cavanaugh			NE¼ of NW¼				40			"		380	91		471		157				157		
7	Myers & Andrews			N½ of NW¼	Lot 1			35.47			"		300			300		100				100		
8	" "			S½ of NW¼	Lot 2			36.02			"		260			360		120				120		
9	Chas. A. Cavanaugh			SW¼ of NW¼				40			"		480			480		160				160		
10																								
11	State of Minnesota			NE¼ of SW¼																				
12	State of Minnesota			N½ of SW¼	Lot 3																			
13	State of Minnesota			SW¼ of SW¼	Lot 4																			
14	State of Minnesota			SE¼ of SW¼																				
15																								
16	Walter & Katherine Andrews & Harold & Mabel Myers			NE¼ of SE¼				40			No		162			162		54				54		
17				NW¼ of SE¼																				
18	State of Minnesota	Walter & Katherine Andrews & Harold & Mabel Myers		SW¼ of SE¼				40			No		162			162		54				54		
19	" "			SE¼ of SE¼				40			"		162			162		54				54		
20																								
								431.49					3626	91		3717		1239				1239		

Cass County, Minnesota, for Taxes for the Year 1952.

	SOLD FOR TAXES	VALUATIONS BY SCHOOL DISTRICTS AS EQUALIZED BY DEPARTMENT OF TAXATION: District No. 1 Rate 45 23 Mills	District No. ..... Rate ..... Mills	District No. ..... Rate ..... Mills	District No. ..... Rate ..... Mills	District No. ..... Rate ..... Mills	District No. ..... Rate ..... Mills	Tax Including State Homestead ...Mills	State Tax on Non-Homestead 22.6 ...Mills	SPECIAL TAXES	TOTAL TAXES		PAID	WHEN PAID Month Day Year	Number of Receipt	March Settlement 1953	June Settlement 1953	Penalty	November Settlement 1953	Penalty	Collections to First Monday in January 1954	Penalty	Delinquent on First Monday in January 1954	Total Delinquent Tax and Penalty	REMARKS
		Dollars	Dollars	Dollars	Dollars	Dollars	Dollars	$ cts.	$ cts.	$ cts.	$ cts.							$ cts.	$ cts.	$ cts.	$ cts.	$ cts.	$ cts.	$ cts.	
1		160						3656	36		3692	1	2nd Half Paid	OCT 31 1953	8479		1846		1846					
													1st Half Paid	MAY 29 1953										
2		160						3656	36		3692	2	2nd Half Paid	OCT 31 1953	8479		1846		1846					
													1st Half Paid	MAY 29 1953										
3		160						3656	36		3692	3	2nd Half Paid	OCT 31 1953	8479		1846		1846					
													1st Half Paid	MAY 29 1953										
4	SOLD FOR TAXES	60						1370	14		1384	4											1384	
5												5												
6		157						3588	36		3624	6	PAID IN FULL	MAY 21 1953	5330		3624							
7	SOLD FOR TAXES	100						2284	22		2306	7											2306	
8	SOLD FOR TAXES	120						2742	28		2770	8											2770	
9		160						3656	36		3692	9	PAID IN FULL	MAY 21 1953	5330		3692							
10												10												
11												11												
12												12												
13												13												
14												14												
15												15												
16	SOLD FOR TAXES	54						1234	12		1246	16											1246	
17												17												
18	SOLD FOR TAXES	54						1234	12		1246	18											1246	
19	SOLD FOR TAXES	54						1234	12		1246	19											1246	
20												20												
		1239						28270	280		28550						12854		5538				10198	

Assessment Roll and Tax List of Real Property in the Town of Pleasant Lake, Cass County, Minnesota, for Taxes for the Year 1952.

Form 5CD (12) [illegible]

	IN WHOSE NAME ASSESSED	TO WHOM TRANSFERRED	DESCRIPTION OF PROPERTY: SUBDIVISION	Sec. or Lot	Town or Block	Rng.	Number of Acres of Land: Acres	100ths	Sec. School District	Inclusive Homestead Tax	Inclusive Agricultural Tax	TRUE AND FULL VALUATIONS: LAND Exclusive of Structures and Improvements	BUILDINGS and Other Structures	MACHINERY Permanently Attached to Real Estate	TOTAL True and Full Value	ASSESSED VALUATIONS: RURAL: Homestead Up to $4,000 20%	RURAL: Over $4,000 and Non-Homestead 33⅓%	ALL OTHER: Homestead Up to $4,000 25%	ALL OTHER: Over $4,000 and Non-Homestead 40%	MACHINERY Permanently Attached to Real Estate 33⅓%	TOTAL ASSESSED VALUE	Total Assessed Value of the Equalized or Revised Assessment Roll	FINAL EQUALIZED VALUE
							Acres	100ths				Dollars	Dollars	Dollars	Dollars	Dollars	Dollars	Dollars	Dollars	Dollars	Dollars	Dollars	Dollars
	Walter & Katherine Andrews & Harold & Mable Myers		NE¼ of NE¼				19.14 A					162			162		54				54		
	"	"	NW¼ of NE¼				40				"	390			390		130				130		
	"	"	SW¼ of NE¼				40				"	390			390		130				130		
	State of Minnesota		SE¼ of NE¼																				
	Walter & Katherine Andrews & Harold & Mable Myers		NE¼ of NW¼				40				"	162			162		54				54		
	Donald E. & Blanche L. Kehne		NW¼ of NW¼ [illegible]				22.07				"	420	870		1290		430				430		
	State of Minnesota		SW¼ of NW¼																				
	Walter & Katherine Andrews & Harold & Mable Myers		SE¼ of NW¼				40					162			162		54				54		
	Lin Cooley		150' X 240' of Lot 1				83					30	605		635	127					127		
	Walter Andrews & Harold Myers		NE¼ of SW¼				40					240			240		80				80		
	State of Minnesota		~~NW¼ of SW¼~~ Lot 3																				
	State of Minnesota		~~SW¼ of SW¼~~ Lot 4																				
			~~SE¼ of SW¼~~																				
	W. H. Phillips & Joseph Sanders		100' X 215' of Lot 1				53					30	180		210		70				70		
	State of Minnesota		NE¼ of SE¼																				
	State of Minnesota		NW¼ of SE¼																				
	State of Minnesota		SW¼ of SE¼																				
	State of Minnesota		SE¼ of SE¼																				
							263.45					1986	1655		3641	127	1002				1129		

Cass County, Minnesota, for Taxes for the Year 1952.

	SOLD FOR TAXES	VALUATIONS BY SCHOOL DISTRICTS AS EQUALIZED BY DEPARTMENT OF TAXATION: District No. 21 Rate 43.27 Mills	District No. ..... Rate ..... Mills	District No. ..... Rate ..... Mills	District No. ..... Rate ..... Mills	District No. ..... Rate ..... Mills	Tax Including State Homestead ..... Mills	State Tax on Non-Homestead 226 Mills	SPECIAL TAXES	TOTAL TAXES		PAID	WHEN PAID: Month Day Year	Number of Receipt	March Settlement 1953	June Settlement 1953	Penalty	November Settlement 1953	Penalty	Collections to First Monday in January 1954	Penalty	Delinquent on First Monday in January 1954	Total Delinquent Tax and Penalty	REMARKS
		Dollars	Dollars	Dollars	Dollars	Dollars	$ cts.	$ cts.	$ cts.	$ cts.					$ cts.	$ cts.	$ cts.	$ cts.	$ cts.	$ cts.	$ cts.	$ cts.	$ cts.	
	SOLD FOR TAXES	54					1234	12		1246	1											1246		
2	SOLD FOR TAXES	130					2970	30		3000	2											3000		
3	SOLD FOR TAXES	130					2970	30		3000	3											3000		
4											4													
5											5													
6	SOLD FOR TAXES	54					1234	12		1246	6											1246		
7	SOLD FOR TAXES	430					9824	98		9922	7											9922		
8											8													
9	SOLD FOR TAXES	54					1234	12		1246	9											1246		
10		127					2902			2902	10	PAID IN FULL MAY 29 1953		11502		2902								
11	SOLD FOR TAXES	86					1828	18		1846	11											1846		
12											12													
13											13													
14											14													
15		70					1600	16		1616	15	PAID IN FULL MAY 29 1953		11503		1616								
16											16													
17											17													
18											18													
19											19													
20											20													
		#127 1002 1129					25796	228		26024						4518						21506		

Assessment Roll and Tax List of Real Property in the Downer of Leander Lake, Cass County, Minnesota, for Taxes for the Year 1952.

Form 5CD (52) [illegible]

IN WHOSE NAME ASSESSED	TO WHOM TRANSFERRED		DESCRIPTION OF PROPERTY: SUBDIVISION	Sec. or Lot	Town or Block	Rng.	Number of Acres of Land: Acres	Tenths	No. School District	Indicate Homestead by Yes or No	Indicate Agricultural by Yes or No	TRUE AND FULL VALUATIONS: LAND Exclusive of Structures and Improvements	BUILDINGS and Other Structures	MACHINERY Permanently Attached to Real Estate	TOTAL True and Full Value	ASSESSED VALUATIONS: RURAL: Homestead Up to $1,000 20%	RURAL: Over $1,000 and Non-Homestead 33⅓%	ALL OTHER: Homestead Up to $1,000 25%	ALL OTHER: Over $1,000 and Non-Homestead 40%	MACHINERY Permanently Attached to Real Estate 33⅓%	TOTAL ASSESSED VALUE	Total Assessed Value as Equalized by the Board of Review	FINAL EQUALIZED VALUE
							Acres	Tenths				Dollars	Dollars	Dollars	Dollars	Dollars	Dollars	Dollars	Dollars	Dollars	Dollars	Dollars	Dollars
State of Minnesota		1	NE¼ of NE¼	20	141	26			C-1														
State of Minnesota		2	NW¼ of NE¼																				
State of Minnesota		3	SW¼ of NE¼																				
State of Minnesota		4	SE¼ of NE¼																				
		5																					
State of Minnesota		6	NE¼ of NW¼																				
State of Minnesota		7	NW¼ of NW¼																				
State of Minnesota		8	SW¼ of NW¼																				
State of Minnesota		9	SE¼ of NW¼																				
		10																					
State of Minnesota		11	NE¼ of SW¼																				
State of Minnesota		12	NW¼ of SW¼																				
State of Minnesota		13	SW¼ of SW¼																				
State of Minnesota		14	SE¼ of SW¼																				
		15																					
State of Minnesota		16	NE¼ of SE¼																				
State of Minnesota		17	NW¼ of SE¼																				
State of Minnesota		18	SW¼ of SE¼																				
State of Minnesota		19	SE¼ of SE¼																				
		20																					

	SOLD FOR TAXES	VALUATIONS BY SCHOOL DISTRICTS AS EQUALIZED BY DEPARTMENT OF TAXATION: District	District	District	District	District	District	Tax including State Homestead	State Tax on Non-Homestead	SPECIAL TAXES	TOTAL TAXES		PAID	WHEN PAID			Number of Receipt	March Settlement 1953	June Settlement 1953	Penalty	November Settlement 1953	Penalty	Collections to First Monday in January 1954	Penalty	Delinquent on First Monday in January 1954	Total Delinquent Tax and Penalty	REMARKS
		No. ..... Rate ..... Mills	No. ..... Rate ..... Mills	No. ..... Rate ..... Mills	No. ..... Rate ..... Mills	No. ..... Rate ..... Mills	No. ..... Rate ..... Mills	..... Mills	.....Mills					Month	Day	Year											
		Dollars	Dollars	Dollars	Dollars	Dollars	Dollars	$ cts.	$ cts.	$ cts.	$ cts.							$ cts.	$ cts.	$ cts.	$ cts.	$ cts.	$ cts.	$ cts.	$ cts.	$ cts.	
1												1															
2												2															
3												3															
4												4															
5												5															
6												6															
7												7															
8												8															
9												9															
10												10															
11												11															
12												12															
13												13															
14												14															
15												15															
16												16															
17												17															
18												18															
19												19															
20												20															

Assessment Roll and Tax List of Real Property in the Town of Thunder Lake, Cass County, Minnesota, for Taxes for the Year 1952.

Form 3CD (52) WALTER-BATES SIGNAL, MINNEAPOLIS

	DESCRIPTION OF PROPERTY								TRUE AND FULL VALUATIONS				ASSESSED VALUATIONS																							
													RURAL				ALL OTHER																			
IN WHOSE NAME ASSESSED	TO WHOM TRANSFERRED		SUBDIVISION	Sec. or Lot	Town or Block	Rng.	Number of Acres of Land		No. School District	Indemnities Assessed Yes or No	Indemnity Agreement Yes or No	LAND Exclusive of Structures and Improvements	BUILDINGS and Other Structures	MACHINERY Permanently Attached to Real Estate	TOTAL True and Full Value	Homestead Up to $4,000 20%	Over $4,000 and Non-Homestead 33⅓%	Homestead Up to $4,000 25%	Over $4,000 and Non-Homestead 40%	MACHINERY Permanently Attached to Real Estate 33⅓%	TOTAL ASSESSED VALUE	Total Assessed Value as Equalized by the Board of Review	FINAL EQUALIZED VALUE
							Acres	100ths				Dollars	Dollars	Dollars	Dollars	Dollars	Dollars	Dollars	Dollars	Dollars	Dollars	Dollars	Dollars
State of Minnesota		1	N E ¼ of N E ¼	21	140	26			2-1														
State of Minnesota		2	N W ¼ of N E ¼																				
State of Minnesota		3	S W ¼ of N E ¼																				
State of Minnesota		4	S E ¼ of N E ¼																				
		5																					
State of Minnesota		6	N E ¼ of N W ¼																				
State of Minnesota		7	N W ¼ of N W ¼																				
State of Minnesota		8	S W ¼ of N W ¼																				
State of Minnesota		9	S E ¼ of N W ¼																				
		10																					
State of Minnesota		11	N E ¼ of S W ¼																				
State of Minnesota		12	N W ¼ of S W ¼																				
Joseph L. Lieman		13	S W ¼ of S W ¼				40			No		390			390	130					130		
" "		14	S E ¼ of S W ¼				40			"		390			390	130					130		
Marie Regnart Stone		15	L 1200' (3.4 acs) of Lot 3				3 40			"		90	930		1020	340					340		
Lena H. Williams		16	~~S E ¼ of S E ¼~~ Lot 1				3 125			"		364	250		614	205					205		
State of Minnesota		17	N W ¼ of S E ¼																				
State of Minnesota		18	S W ¼ of S E ¼																				
Jennie R. Leighton		19	S E ¼ of S E ¼ — Lot 2				17 85			Not		380	343		723	241					241		
Lena H. Williams		20	N 120' of Lot 3				60			"		30			30	10					10		
							139 10					1574	1603		3177	1059					1059		

	SOLD FOR TAXES	VALUATIONS BY SCHOOL DISTRICTS AS EQUALIZED BY DEPARTMENT OF TAXATION						Tax Including State Homestead	State Tax on Non-Homestead	SPECIAL TAXES	TOTAL TAXES		PAID	WHEN PAID	Number of Receipt	March Settlement 1953	June Settlement 1953	Penalty	November Settlement 1953	Penalty	Collections to First Monday in January 1954	Penalty	Delinquent on First Monday in January 1954	Total Delinquent Tax and Penalty	REMARKS
		Dispatch No. 2 Rate 45 Mills	District No. ..... Rate ..... Mills	District No. ..... Rate ..... Mills	District No. ..... Rate ..... Mills	District No. ..... Rate ..... Mills	District No. ..... Rate ..... Mills																		
		Dollars	Dollars	Dollars	Dollars	Dollars	Dollars	$ cts.	$ cts.	$ cts.	$ cts.			Month Day Year		$ cts.	$ cts.	$ cts.	$ cts.	$ cts.	$ cts.	$ cts.	$ cts.	$ cts.	
1												1													
2												2													
3												3													
4												4													
5												5													
6												6													
7												7													
8												8													
9												9													
10												10													
11												11													
12												12													
13		113 ~~130~~	Abate. # 5920					25 84 ~~29 70~~	26 ~~30~~		26 08 ~~30 00~~	13	Balance Paid 1st Half Paid	OCT 26 1953 MAY 29 1953	14497 11508		15 00		11 08						3.92 Abated
14		113 ~~130~~	" # 5920					25 84 ~~29 70~~	26 ~~30~~		26 08 ~~30 00~~	14	Balance Paid 1st Half Paid	OCT 26 1953 MAY 29 1953	14498 11509		15 00		11 08						3.92 Abated
15		340						77 68	76		78 44	15	PAID IN FULL	MAY 29 1953	11505		78 44								
16		205						47 52	48		48 00	16	PAID IN FULL	MAY 29 1953	11506		48 00								
17												17													
18												18													
19		241						55 06	54		55 60	19	2nd Half Paid 1st Half Paid	AUG 14 1953 MAY 29 1953	12504 11504		27 80		27 80						
20		10						2 38	02		2 40	20	PAID IN FULL	MAY 29 1953	11506		2 40								
		1059						241 94	240		244 34						186 54		47 96						7.84

Assessment Roll and Tax List of Real Property in the Town of Meredith Roll

Cass County, Minnesota, for Taxes for the Year 1952.

Form 1CD (32) 10-20-5000 COUNTY, MINNESOTA

	In Whose Name Assessed	To Whom Transferred	Description of Property: Subdivision	Sec. or Lot	Town or Block	Rng.	Number of Acres of Land (Acres)	(10ths)	No. School District	Inhabitants Over 18 Yrs. of Age	Inhabitants Under 18 Yrs. of Age	True and Full Valuations: Land Exclusive of Structures and Improvements	Buildings and Other Structures	Machinery Permanently Attached to Real Estate	Total True and Full Value	Assessed Valuations: Rural: Homestead Up to $4,000 20%	Rural: Over $4,000 and Non-Homestead 33⅓%	All Other: Homestead Up to $4,000 25%	All Other: Over $4,000 and Non-Homestead 40%	Machinery Permanently Attached to Real Estate 33⅓%	Total Assessed Value	Total Assessed Value as Equalized by the Board of Review	Final Equalized Value
							Acres	10ths				Dollars	Dollars	Dollars	Dollars	Dollars	Dollars	Dollars	Dollars	Dollars	Dollars	Dollars	Dollars
1	George Ellehm		NE¼ of NE¼	22	14	26	40		C-1	No		390			390		130				130		
12	John H. & Charlotte Larson		Lot 1 less 1 ac. & less 1½ ac. NW¼ of NW¼				32.75			Yes		585			585	117					117		
"	"		SW¼ of NE¼ Lot 6				39.75			Yes		320			320	64					64		
4	Maurice E. & Adelina F. Flanigan		SE¼ of NE¼				40			No		330			330		110				110		
5	Lawrence W. & Audrey M. Crombie		1½ ac. of Lot 1				1.50			"		30	474		504		168				168		
6	John H. & Charlotte Larson		Lot 2 less 1 ac. & less 1½ ac. NE¼ of NW¼				17.61			Yes		300	660 1011		1971	192	337				529		
7	Lucie O. & Oran Lohr		NW¼ of NW¼ Lot 3				25.75			No		480	30		510		170				170		
	~~Dr. M. H. Rockman~~ Tom & C. L. Sherry Plant		SW¼ of NW¼ Lot 4				39			"		384			384		128				128		
9	Geo. H. & Josephine Ellehm		SE¼ of NW¼ Lot 5				20.85			Yes		325			325	65					65		
10																							
11	Geo. H. & Josephine Ellehm		30.4 ac. of Lot 2 NE¼ of NW¼				30.4			Yes		90	450 342		882	108	114				222		
12	Clifford H. & Thomas		105' of N 660' of Lot 2 ~~NW¼ of NW¼~~				1.050			Yes		50			50	10					10		
	Martin Larson		SW¼ of NW¼ less N 660' & less 1½ ac.				24.35			No		300			300		100				100		
14	Edward P. & Katherine M. Abendroth		SE¼ of NW¼ Lot 1				23.65			"		360	210		570		190				190		
15	Harold A. Hagman & Knut A. Strand		1.05 of Lot 8				.30			No		30			30		10				10		
	State of Minnesota		NE¼ of SE¼																				
17	Philip H. & Emmah M. Peterson		NW¼ of SE¼ Lot 7				40.30			No		522			522		174				174		
" 18	"		SW¼ of SE¼				40			"		300			300		100				100		
	State of Minnesota		SE¼ of SE¼																				
20	Harry Paddock		1.65 of N 165' of Lot 8				.30			No		30			30		10				10		
							397.05					4826	3177		8003	536	1741				2277		

	Sold for Taxes	Valuations by School Districts as Equalized by Department of Taxation: District No. C-1 Rate ..... Mills	District No. ..... Rate ..... Mills	District No. ..... Rate ..... Mills	District No. ..... Rate ..... Mills	District No. ..... Rate ..... Mills	Tax Including State Homestead ..... Mills	State Tax on Non-Homestead 26 Mills	Special Taxes	Total Taxes		Paid	When Paid	Month	Day	Year	Number of Receipt	March Settlement 1953	June Settlement 1953	Penalty	November Settlement 1953	Penalty	Collections to First Monday in January 1954	Penalty	Delinquent on First Monday in January 1954	Total Delinquent Tax and Penalty	Remarks
		Dollars	Dollars	Dollars	Dollars	Dollars	$ cts.	$ cts.	$ cts.	$ cts.								$ cts.	$ cts.	$ cts.	$ cts.	$ cts.	$ cts.	$ cts.	$ cts.	$ cts.	
1		67 ~~130~~	Abate. #5902				1530	191 ~~390~~		1721	1	Balance Paid 1st Half Paid	OCT 9 MAY 29	1953 1953			13311 11511		850		46						14.54 Abated
2		117					2674			2674	2	PAID IN FULL	MAR 15	1953			3017		267.4								
3		64					1462			1462	3	PAID IN FULL	MAR 13	1953					1462								
4		110					2514	24		2538	4	2nd Half Paid 1st Half Paid	OCT 31 MAY 29	1953 1953			5836 11510		1269		1269						
5		168					3838	38		3876	5	PAID IN FULL	MAY 29	1953			11507		3876								
6			117 337				1340	76		1416	6	PAID IN FULL	MAR 13	1953			3017		1348								
7		170					3884	38		3922	7	2nd Half Paid 1st Half Paid	OCT 31 MAY 29	1953 1953			5837 11512		1961		1961						
8		128					2924	28		2952	8	PAID IN FULL	MAY 29	1953			11483		2952								
9		~~65~~ 160	Abate. #5902				1446	14		1460	9	~~Balance Paid~~ 1st Half Paid	OCT 9 MAY 29	~~1953~~ 1953			13311 11511		730		171						5.72 Abated
10											10																
11			108 114				5628	26		5654	11	2nd Half Paid 1st Half Paid	OCT 9 MAY 29	~~1953~~ 1953			13311 11511		2827		2827						
12	SOLD FOR TAXES	10					228			228	12	2nd Half Paid 1st Half Paid	OCT 31 MAY 29	1953 1953			5802 11505		114		114						
13		100					2284	22		2306	13	PAID IN FULL	MAY 29	1953			11505		2306								
14		190					4342	42		4384	14														4384	48	
15		10					228	02		230	15														230	2.53	
16											16																
17		174					3976	40		4016	17	Balance Paid Part Paid	AUG 12 MAY 29	1953 1953			2570 11509		4016		1404						
18		100					2284	22		2306	18	Balance Paid Part Paid	AUG 12 MAY 29	1953 1953			2570 11509		1306								
19											19																
20		10					228	02		230	20	2nd Half Paid 1st Half Paid	OCT 31 MAY 29	1953 1953			14607 11508		115		115						
		#256 + 1540 +	#300 = 556 451 = 1741 951 = 2297				35302 19058 54360	390		54750									40607		7503				4614		20.26

Form 1CD (32) 10-20-5000 COUNTY, MINNESOTA

COUNTY BOOK P.1 TAX RECORDS

PAGE 27

Plat of P.2

Assessment Roll and Tax List of Real Property in the Town of Thunder Lake, Cass County, Minnesota, for Taxes for the Year 1952.

Form 3CD (53) [illegible]

	IN WHOSE NAME ASSESSED	TO WHOM TRANSFERRED	DESCRIPTION OF PROPERTY: SUBDIVISION	Sec. or Lot	Town or Block	Rng.	Number of Acres of Land: Acres	Hds.	No. School District	Indicate Homestead by Yes or No	Indicate Agricultural Tax by Yes	TRUE AND FULL VALUATIONS: LAND Exclusive of Structures and Improvements	BUILDINGS and Other Structures	MACHINERY Permanently Attached to Real Estate	TOTAL True and Full Value	ASSESSED VALUATIONS: RURAL: Homestead Up to $4,000 20%	RURAL: Over $4,000 and Non-Homestead 33⅓%	ALL OTHER: Homestead Up to $4,000 25%	ALL OTHER: Over $4,000 and Non-Homestead 40%	ALL OTHER: MACHINERY Permanently Attached to Real Estate 33⅓%	TOTAL ASSESSED VALUE	Total Assessed Value as Equalized by the Board of Review	FINAL EQUALIZED VALUE
							Acres					Dollars	Dollars	Dollars	Dollars	Dollars	Dollars	Dollars	Dollars	Dollars	Dollars	Dollars	Dollars
1	Robert T. & Sherry F. Pond		N½ of N½ of SE¼ Lot 2	27	140	26	25	2-1	Not			125	210		1035		345				345		
2	~~Lawrence~~ Lynn E. Weeks		N 149' of S 299' of W½ of NW¼				4.50		"			150	120		270		90				90		
3	Thos. L. Ende		S 165' of N 330' of E½ of NE¼				3.50		Not			90	162		252		84				84		
4			SE¼ of NE¼																				
5																							
6	David M. & Mabel L. Falkner		S 330' of W½ of NW¼ of Lot 8				7.00		Not			150			180		60				60		
7	Albert L. & Anna Jacobson		N 165' of N 165' of Lot 8				3.50		"			90	240		330		110				110		
8	Clifford L. & Dagella C. Thomas		S 66' of N 165' of W½ of NW¼				.90		"			30			30		10				10		
9			SE¼ of NW¼																				
10	Wm. A. & Thos. E. Thomas		N 165' of Lot 8				3.50		"			70	110		180		60				60		
11			NE¼ of SW¼																				
12			NW¼ of SW¼																				
13			SW¼ of SW¼																				
14			SE¼ of SW¼																				
15																							
16			NE¼ of SE¼																				
17			NW¼ of SE¼																				
18			SW¼ of SE¼																				
19			SE¼ of SE¼																				
20																							
							23.75					635	1640		2277		759				759		

	SOLD FOR TAXES	VALUATIONS BY SCHOOL DISTRICTS AS EQUALIZED BY DEPARTMENT OF TAXATION: District No. 2 Dollars	District No. 1 Dollars	District No. 4 Dollars	District No. ..... Dollars	District No. ..... Dollars	District No. ..... Dollars	Tax including State Homestead ..... Mills $ cts.	State Tax on Non-Homestead 2.20 Mills $ cts.	SPECIAL TAXES $ cts.	TOTAL TAXES $ cts.	PAID	WHEN PAID Month Day Year	Number of Receipt	March Settlement 1953 $ cts.	June Settlement 1953 $ cts.	Penalty $ cts.	November Settlement 1953 $ cts.	Penalty $ cts.	Collections to First Monday in January 1954 $ cts.	Penalty $ cts.	Delinquent on First Monday in January 1954 $ cts.	Total Delinquent Tax and Penalty $ cts.	REMARKS
1			345					5746	78		8824	1 PAID IN FULL	MAY 29 1953	7483		8824								
2		90						2056	20		2076	2 PAID IN FULL	SEP 25 1953	13170				2076	68					
3		84						1920	18		1938	3 PAID IN FULL	MAY 29 1953	11508		1938								
4												4												
5												5												
6	SOLD FOR TAXES	60						1370	14		1384	6										1384		
7	SOLD FOR TAXES	110						2514	24		2538	7 PAID IN FULL 1st Half Paid 2nd Half Paid	AUG 17 1953 OCT 31 1953 MAY 29 1953	12966 15332 17833				2538	63					
8	SOLD FOR TAXES	10						228	02		230	8				115		115						
9												9												
10		60						1370	14		1384	10 PAID IN FULL	MAY 29 1953	9137		1384								
11												11												
12												12												
13												13												
14												14												
15												15												
16												16												
17												17												
18												18												
19												19												
20												20												
		414	345 = 259					7458 7776 15234	170		18374					12261		4709				1384		

Assessment Roll and Tax List of Real Property in the Town of Thunder Lake, Cass County, Minnesota, for Taxes for the Year 1952.

Form 5CD (52) (Also for Town Summary, Schedule 5)

	In Whose Name Assessed	To Whom Transferred	Description of Property: Subdivision	Sec. or Lot	Town or Block	Reg.	Number of Acres of Land: Acres	100ths	No. School District	Indicate Homestead by H or No	Indicate Agricultural Tax by A or No	True and Full Valuations: Land Exclusive of Structures and Improvements	Buildings and Other Structures	Machinery Permanently Attached to Real Estate	Total True and Full Value	Assessed Valuations: Rural: Homestead Up to $4,000 20%	Rural: Over $4,000 and Non-Homestead 33⅓%	All Other: Homestead Up to $4,000 25%	All Other: Over $4,000 and Non-Homestead 40%	Machinery Permanently Attached to Real Estate 33⅓%	Total Assessed Value	Total Assessed Value as Equalized by the Board of Review	Final Equalized Value
							Acres	100ths				Dollars	Dollars	Dollars	Dollars	Dollars	Dollars	Dollars	Dollars	Dollars	Dollars	Dollars	Dollars
1	State of Minnesota		NE¼ of NE¼	23	140	26			C-1														
2	State of Minnesota		NW¼ of NE¼																				
3	Jena Mining Co.		SW¼ of NE¼				40			No		270			270		90			90			
4	"		SE¼ of NE¼				40			"		330			330		110			110			
5																							
6	State of Minnesota		NE¼ of NW¼																				
7	State of Minnesota		NW¼ of NW¼																				
8	State of Minnesota		SW¼ of NW¼																				
9	State of Minnesota		SE¼ of NW¼																				
10																							
11	State of Minnesota		NE¼ of SW¼																				
12	State of Minnesota		NW¼ of SW¼																				
13	State of Minnesota		SW¼ of SW¼																				
14	State of Minnesota		SE¼ of SW¼																				
15																							
16	Jena Mining Co.		NE¼ of SE¼				40			No		270			270		90			90			
17	State of Minnesota		NW¼ of SE¼																				
18	State of Minnesota		SW¼ of SE¼																				
19	State of Minnesota		SE¼ of SE¼																				
20																							
							160	00				870			870		290			290			

Cass County, Minnesota, for Taxes for the Year 1952.

	Sold for Taxes	Taxations by School Districts as Equalized by Department of Taxation: District No. 0 Rate 22 Mills	District No. ..... Rate ..... Mills	District No. ..... Rate ..... Mills	District No. ..... Rate ..... Mills	District No. ..... Rate ..... Mills	Tax Including State Homestead ..... Mills	State Tax on Non-Homestead 2.6 Mills	Special Taxes	Total Taxes		Paid	When Paid: Month Day Year	Number of Receipt	March Settlement 1953	June Settlement 1953	Penalty	November Settlement 1953	Penalty	Collections to First Monday in January 1954	Penalty	Delinquent on First Monday in January 1954	Total Delinquent Tax and Penalty	Remarks
		Dollars	Dollars	Dollars	Dollars	Dollars	$ cts.	$ cts.	$ cts.	$ cts.					$ cts.	$ cts.	$ cts.	$ cts.	$ cts.	$ cts.	$ cts.	$ cts.	$ cts.	
1											1													
2											2													
3		90					20 56	20		20 76	3	2nd Half Paid 1st Half Paid	OCT 31 1953 MAY 29 1953	15924		1038		1038						
4		110					25 14	24		25 38	4	2nd Half Paid 1st Half Paid	OCT 31 1953 MAY 29 1953	12641		1269		1269						
5											5													
6											6													
7											7													
8											8													
9											9													
10											10													
11											11													
12											12													
13											13													
14											14													
15											15													
16		90					20 56	20		20 76	16	2nd Half Paid 1st Half Paid	OCT 31 1953 MAY 29 1953	15771 12648		1038		1038						
17											17													
18											18													
19											19													
20											20													
		290					66 26	64		66 90						3346		3346						

Assessment Roll and Tax List of Real Property in the Town of Thunder Lake, Cass County, Minnesota, for Taxes for the Year 1952.

Form SCD (32)

	In Whose Name Assessed	To Whom Transferred	Description of Property: Subdivision	Sec. or Lot	Town or Block	Rng.	Number of Acres of Land: Acres	Mills	No. School District	Indicate Homestead Tax or No	Indicate Agricultural Tax or No	True and Full Valuations: Land Exclusive of Structures and Improvements	Buildings and Other Structures	Machinery Permanently Attached to Real Estate	Total True and Full Value	Assessed Valuations: Rural: Homestead Up to $4,000 20%	Rural: Over $4,000 and Non-Homestead 33⅓%	All Other: Homestead Up to $4,000 25%	All Other: Over $4,000 and Non-Homestead 40%	Machinery Permanently Attached to Real Estate 33⅓%	Total Assessed Value	Total Assessed Value as Equalized by the Board of Review	Final Equalized Value
												Dollars	Dollars	Dollars	Dollars	Dollars	Dollars	Dollars	Dollars	Dollars	Dollars	Dollars	Dollars
1	State of Minnesota		NE ¼ of NE ¼	24	140	26			C-1														
2	State of Minnesota		NW ¼ of NE ¼																				
3	State of Minnesota		SW ¼ of NE ¼																				
4	State of Minnesota		SE ¼ of NE ¼																				
5																							
6	State of Minnesota		NE ¼ of NW ¼																				
7	State of Minnesota		NW ¼ of NW ¼																				
8	State of Minnesota		SW ¼ of NW ¼																				
9	State of Minnesota		SE ¼ of NW ¼																				
10																							
11	Jona Mining Co.		NE ¼ of SW ¼				40		1	10		270			270		90				90		
12	" "		NW ¼ of SW ¼				40			"		270			270		90				90		
13	" "		SW ¼ of SW ¼				40			"		270			270		90				90		
14	" "		SE ¼ of SW ¼				40			"		270			270		90				90		
15																							
16	State of Minnesota		NE ¼ of SE ¼																				
17	State of Minnesota		NW ¼ of SE ¼																				
18	State of Minnesota		SW ¼ of SE ¼																				
19	State of Minnesota		SE ¼ of SE ¼																				
20																							
							160	00				1080			1080		360				360		

	Sold for Taxes	Validations by School Districts as Equalized by Department of Taxation: District No. 1 Rate 20.56 Mills	District No. ..... Rate ..... Mills	District No. ..... Rate ..... Mills	District No. ..... Rate ..... Mills	District No. ..... Rate ..... Mills	District No. ..... Rate ..... Mills	Tax including State Homestead ..... Mills	State Tax on Non-Homestead 2.26 Mills	Special Taxes	Total Taxes	Paid	When Paid	Number of Receipt	March Settlement 1953	June Settlement 1953	Penalty	November Settlement 1953	Penalty	Collections to First Monday in January 1954	Penalty	Delinquent on First Monday in January 1954	Total Delinquent Tax and Penalty	Remarks
		Dollars	Dollars	Dollars	Dollars	Dollars	Dollars	¢ cts.	$ cts.	$ cts.	$ cts.		Month Day Year		$ cts.	$ cts.	$ cts.	$ cts.	$ cts.	$ cts.	$ cts.	$ cts.	$ cts.	
1																								
2																								
3																								
4																								
5																								
6																								
7																								
8																								
9																								
10																								
11		90						20 56	20		20 76	1st Half Paid	OCT 3 1953	15814		10 38		10 38						
12		90						20 56	20		20 76	1st Half Paid	MAY 29 1953			10 38		10 38						
13		90						20 56	20		20 76	1st Half Paid	OCT 3 1953	15848		10 38		10 38						
14		90						20 56	20		20 76	1st Half Paid	OCT 3 1953			10 38		10 38						
15																								
16																								
17																								
18																								
19																								
20																								
		360						82 24	80		83 04					41 52		41 52						

Assessment Roll and Tax List of Real Property in the Town of Thunder Lake, Cass County, Minnesota, for Taxes for the Year 1952.

Form SCD (53) 'wild-note issued, continued

	IN WHOSE NAME ASSESSED	TO WHOM TRANSFERRED		DESCRIPTION OF PROPERTY: SUBDIVISION	Sec. or Lot	Town or Block	Rng.	Number of Acres of Land: Acres	Hundredths	No. School District	Indicate Homestead Tax No.	Indicate Agricultural Tax No.	TRUE AND FULL VALUATIONS: LAND Exclusive of Structures and Improvements	BUILDINGS and Other Structures	MACHINERY Permanently Attached to Real Estate	TOTAL True and Full Value	ASSESSED VALUATIONS: RURAL: Homestead Up to $4,000 20%	RURAL: Over $4,000 and Non-Homestead 33⅓%	ALL OTHER: Homestead Up to $4,000 25%	ALL OTHER: Over $4,000 and Non-Homestead 40%	MACHINERY Permanently Attached to Real Estate 33⅓%	TOTAL ASSESSED VALUE	Total Assessed Value as Equalized by the Board of Review	FINAL EQUALIZED VALUE
								Acres					Dollars	Dollars	Dollars	Dollars	Dollars	Dollars	Dollars	Dollars	Dollars	Dollars	Dollars	Dollars
	State of Minnesota		1	N E ¼ of N E ¼	25	140	26			C-1														
	State of Minnesota		2	N W ¼ of N E ¼																				
	State of Minnesota		3	S W ¼ of N E ¼																				
	State of Minnesota		4	S E ¼ of N E ¼																				
			5																					
	State of Minnesota		6	N E ¼ of N W ¼																				
	State of Minnesota		7	N W ¼ of N W ¼																				
	State of Minnesota		8	S W ¼ of N W ¼																				
	State of Minnesota		9	S E ¼ of N W ¼																				
			10																					
	State of Minnesota		11	N E ¼ of S W ¼																				
	State of Minnesota		12	N W ¼ of S W ¼																				
	State of Minnesota		13	S W ¼ of S W ¼																				
	State of Minnesota		14	S E ¼ of S W ¼																				
			15																					
	State of Minnesota		16	N E ¼ of S E ¼																				
	State of Minnesota		17	N W ¼ of S E ¼																				
	State of Minnesota		18	S W ¼ of S E ¼																				
	State of Minnesota		19	S E ¼ of S E ¼																				
			20																					

	SOLD FOR TAXES	VALUATIONS BY SCHOOL DISTRICTS AS EQUALIZED BY DEPARTMENT OF TAXATION: District No.... Rate.... Mills	District No.... Rate.... Mills	District No.... Rate.... Mills	District No.... Rate.... Mills	District No.... Rate.... Mills	District No.... Rate.... Mills	Tax including State Homestead ....Mills	State Tax on Non-Homestead ....Mills	SPECIAL TAXES	TOTAL TAXES		PAID	WHEN PAID: Month Day Year	Number of Receipt	March Settlement 1953	June Settlement 1953	Penalty	November Settlement 1953	Penalty	Collections to First Monday in January 1954	Penalty	Delinquent on First Monday in January 1954	Total Delinquent Tax and Penalty	REMARKS
		Dollars	Dollars	Dollars	Dollars	Dollars	Dollars	$ cts.	$ cts.	$ cts.	$ cts.					$ cts.	$ cts.	$ cts.	$ cts.	$ cts.	$ cts.	$ cts.	$ cts.	$ cts.	
1												1													
2												2													
3												3													
4												4													
5												5													
6												6													
7												7													
8												8													
9												9													
10												10													
11												11													
12												12													
13												13													
14												14													
15												15													
16												16													
17												17													
18												18													
19												19													
20												20													

Assessment Roll and Tax List of Real Property in the Town of Thunder Lake, Cass County, Minnesota, for Taxes for the Year 1952.

Form ECD(23) Revised 6-10 Revised

In Whose Name Assessed	To Whom Transferred		Description of Property: Subdivision	Sec. or Lot	Town or Block	Rng.	Number of Acres of Land: Acres	100ths	No. School District	Indicate Homestead Yes or No	Indicate Agricultural Land Yes or No	True and Full Valuations: Land Exclusive of Structures and Improvements	Buildings and Other Structures	Machinery Permanently Attached to Real Estate	Total True and Full Value	Assessed Valuations: Rural: Homestead Up to $4,000 20%	Over $4,000 and Non-Homestead 33⅓%	All Other: Homestead Up to $4,000 25%	Over $4,000 and Non-Homestead 40%	Machinery Permanently Attached to Real Estate 33⅓%	Total Assessed Value	Total Assessed Value as Equalized by the Board of Review	Final Equalized Value
							Acres	100ths				Dollars	Dollars	Dollars	Dollars	Dollars	Dollars	Dollars	Dollars	Dollars	Dollars	Dollars	Dollars
Melvin J. & Velma E. Smith		1	NE¼ of NE¼	26	144	26	40		C-1	Yes		275	330		605	121					121		
" "		2	NW¼ of NE¼				40			"		390			390	78					78		
State of Minnesota		3	SW¼ of NE¼																				
State of Minnesota		4	SE¼ of NE¼																				
		5																					
State of Minnesota		6	NE¼ of NW¼																				
State of Minnesota		7	NW¼ of NW¼																				
State of Minnesota		8	SW¼ of NW¼																				
State of Minnesota		9	SE¼ of NW¼																				
		10																					
State of Minnesota		11	NE¼ of SW¼																				
Robert & Genevieve Lindsdee & Wm. A. & Edison	Signed Leff	12	NW¼ of SW¼				20			Yes		100			100	20					20		
" " " "		13	SW¼ of SW¼				40			"		300			300	60					60		
State of Minnesota		14	SE¼ of SW¼																				
Lester & Daisy Sanders		15	W½ of NW¼ of SW¼				20			Yes		200	410		610	122					122		
State of Minnesota		16	NE¼ of SE¼																				
State of Minnesota		17	NW¼ of SE¼																				
State of Minnesota		18	SW¼ of SE¼																				
State of Minnesota		19	SE¼ of SE¼																				
		20																					
							160	00				1265	740		2005	401					401		

	Sold for Taxes	Validations by School Districts as Equalized by Department of Taxation: District No. 1 Rate 34.40 Mills	District No. ..... Rate ..... Mills	District No. ..... Rate ..... Mills	District No. ..... Rate ..... Mills	District No. ..... Rate ..... Mills	District No. ..... Rate ..... Mills	Tax including State Homestead ..... Mills	State Tax on Non-Homestead ..... Mills	Special Taxes	Total Taxes		Paid	When Paid	Number of Receipt	March Settlement 1953	June Settlement 1953	Penalty	November Settlement 1953	Penalty	Collections to First Monday in January 1954	Penalty	Delinquent on First Monday in January 1954	Total Delinquent Tax and Penalty	Remarks
		Dollars	Dollars	Dollars	Dollars	Dollars	Dollars	$ cts.	$ cts.	$ cts.	$ cts.			Month Day Year		$ cts.	$ cts.	$ cts.	$ cts.	$ cts.	$ cts.	$ cts.	$ cts.		
SOLD FOR TAXES	121							27.64			27.64	1											27.64		
SOLD FOR TAXES	78							17.82			17.82	2											17.82		
												3													
												4													
												5													
												6													
												7													
												8													
												9													
												10													
												11													
PAID FOR TAXES	20							4.56			4.56	12											4.56		
SOLD FOR TAXES	60							13.70			13.70	13											13.70		
												14													
	122							27.88			27.88	15	PAID IN FULL	MAY 29 1953	11513		27.88								
												16													
												17													
												18													
												19													
												20													
	401							91.60			91.60						27.88						63.72		

Assessment Roll and Tax List of Real Property in the Town of Thunder Lake, Cass County, Minnesota, for Taxes for the Year 1952.

Form SCD (52)

	In whose name assessed	To whom transferred	Description of property: Subdivision	Sec. or Lot	Town or Block	Reg.	Number of Acres of Land: Acres	100ths	No. School District	Inf. Non-Homestead Tax or No	Inf. Agricultural Tax or No	True and Full Valuations: Land Exclusive of Structures and Improvements	Buildings and Other Structures	Machinery Permanently Attached to Real Estate	Total True and Full Value	Assessed Valuations: Rural: Homestead Up to $4,000 20%	Rural: Over $4,000 and Non-Homestead 33⅓%	All Other: Homestead Up to $4,000 25%	All Other: Over $4,000 and Non-Homestead 40%	All Other: Machinery Permanently Attached to Real Estate 33⅓%	Total Assessed Value	Total Assessed Value as Equalized by the Board of Review	Final Equalized Value
							Acres	100ths				Dollars	Dollars	Dollars	Dollars	Dollars	Dollars	Dollars	Dollars	Dollars	Dollars	Dollars	Dollars
	State of Minnesota																						
1	State of Minnesota		NE¼ of NE¼	27	140	26			C-1														
2			NW¼ of NE¼																				
3	Earl E. Peterson		NW¼ of NW¼ (about 1 acre) ½ of NW¼ of Lot 4				9			No		180			180		60				60		
4	John & Ada Torson		4.100' of N. 528' of Lot 4				150			"		90			90		30				30		
5	Charles W. & Joyce E. Shaw		N. 428' of Lot 4				650			Yes		120			120	24					24		
6	Matilda Nilsen		NE¼ of NW¼ Lot 1				3785			No		240			240		80				80		
7	Clifford W. & Angela G. Thomas		Lot 2 less 300' x 820' x 4 Rus. see 1020'				1360			Yes		170			170	34					34		
8	Hazwell Walker Estate		Lot 3 less 1.75 acs				2625			No		380	562		942		314				314		
9	Frank W. & Vicki Pogak		1.82' x 328' of NW¼ of NW¼ ½ of N. 148' Lot 4				2160			Yes		340	705		1045	207					207		
10	Charles W. & Joyce E. Shaw		1.75 acs of Lot 3				175			Yes		30			30	6					6		
11	John & Ada Torson		4.100' of N. 528' of Lot 4 ½ of N. 148' of Lot 4				3			No		90			90		30				30		
12	Ludwig J. & Gertrude A. Lampe		NW¼ of NW¼ Lot 6				13			Yes		390	1360		1750	350					350		
13	Edward C. & Josephine C. Petru		NW¼ of NW¼ Lot 7				475			No		120			120		40				40		
14	Daisy A. Coffey		SW¼ of NW¼ Lot 8				160			No		50	772		822		274				274		
15	Charles W. & Joyce E. Shaw		N. 428' of SW¼ of NW¼				13			Yes		120			120	24					24		
16	Nellie & Otto H. Copeman		NW¼ of SE¼ Lot 1 less 4 acs of N. 148' of SW¼				5			No		261			261		87				87		
17			NW¼ of SE¼																				
18	Robert & Genevieve Grandcharpentier Sullivan Lyons & Grandcharpentier		SW¼ of SE¼ Lot 9 less 15 acres				29	80		Yes No		500	580 681		1761	216	227				443		
19	John & Ada Torson		4.100' of N. 528' of Lot 4				3			No		45	120		165		55				55		
20	Charles W. & Joyce E. Shaw (continued on next page)		N. 428' of Lot 4				13			Yes		180	870 444		1329	94	283				379		
							203	70				3306	5669		8975	959	1480				2439		

Cass County, Minnesota, for Taxes for the Year 1952.

	Sold for Taxes	Valuations by School Districts as Equalized by Department of Taxation: District No. C-1 Rate 22.6 Mills	District No. Rate Mills	District No. Rate 22.6 Mills	District No. Rate Mills	District No. Rate Mills	District No. Rate Mills	Tax Including State Homestead	State Tax on Non-Homestead 2.26 Mills	Special Taxes	Total Taxes		Paid	When Paid: Month Day Year	Number of Receipt	March Settlement 1953	June Settlement 1953	Penalty	November Settlement 1953	Penalty	Collections in Full Monday in January 1954	Penalty	Delinquent on Full Monday in January 1954	Total Delinquent Tax and Penalty	Remarks
		Dollars	Dollars	Dollars	Dollars	Dollars	Dollars	$ cts.	$ cts.	$ cts.	$ cts.					$ cts.	$ cts.	$ cts.	$ cts.	$ cts.	$ cts.	$ cts.	$ cts.	$ cts.	
1												1													
2												2													
3		60						1370	14		1384	3	PAID IN FULL	MAY 29 1953	11515		1384								
4		30						686	06		692	4	2nd Half Paid 1st Half Paid	SEP 5 1953 MAY 29 1953	12944 11577		346		346						
5	SOLD FOR TAXES	N 24						548			548	5											548		
6	SOLD FOR TAXES	80						1828	18		1846	6											1846		
7	SOLD FOR TAXES	N 34						776			776	7	2nd Half Paid 1st Half Paid	OCT 31 1953 MAY 29 1953	15847 11585		388		388						
8		314						7174	70		7244	8	PAID IN FULL	MAY 29 1953	11352		7244								
9		N 209						4776			4776	9	PAID IN FULL	FEB 10 1953	505	4776									
10	SOLD FOR TAXES	N 6						138			138	10											138		
11		30						686	06		692	11	2nd Half Paid 1st Half Paid	SEP 5 1953 MAY 29 1953	12944 11577		346		346						
12		N 350						7996			7996	12	2nd Half Paid 1st Half Paid	OCT 31 1953 MAY 29 1953	15850 11584		3998		3998						
13		40						914	10		924	13	PAID IN FULL	MAY 29 1953	11577		924								
14		274						6260	62		6322	14	PAID IN FULL	APR 16 1953	3257		6322								
15	SOLD FOR TAXES	N 24						548			548	15											548		
16		87						1988	20		2008	16	PAID IN FULL	MAY 29 1953	11578		2008								
17												17													
18	SOLD FOR TAXES			H 216 227				11230	52		11282	18											11282		
19		55						1266	12		1268	19	2nd Half Paid 1st Half Paid	SEP 5 1953 MAY 29 1953	12944 11577		634		634						
20	SOLD FOR TAXES			H 96 283				9606	64		9670	20											9670		
		H: 6374		312 = 2558 510 1416				36944 20806	334		38114					4706	23594		5712				24032		
		167		822 = 2439				57780																	

COOKIE TRAIL BLOCK PAPER
OAK PARK, ILLINOIS
GOLD MEDAL
Hist. of P. F.

Form 5CD (57) [illegible]

Lots 5

3.00 acs Elector Shaal
4.00 acs J. L. White
5.5 acs Willis + Alta H. Copeman
14.00 acs

	IN WHOSE NAME ASSESSED	TO WHOM TRANSFERRED				TRUE AND FULL VALUE: LAND Exclusive of Structures	TRUE AND FULL VALUE: Improvements	ASSESSED VALUATIONS: RURAL Homestead Up to $4,000 20%	RURAL Over $4,000 and Non-Homestead 33⅓%	ALL OTHER Homestead Up to $4,000 25%	ALL OTHER Over $4,000 and Non-Homestead 40%	MACHINERY Permanently Attached to Real Estate 33⅓%	TOTAL ASSESSED VALUE	Total Assessed Valuation Equalized by the Board of Review	FINAL EQUALIZED VALUE
						Dollars	Dollars	Dollars	Dollars	Dollars	Dollars	Dollars	Dollars	Dollars	Dollars
1	Elector Shaal	N½ of S. 740							40				40		
2	"	4							30				30		
3	Alta H. Vore	7.132' of S 7							144				144		
4	Lucille M. Hutton	4 acs of 7							50				50		
5	Leroy + Katherine Beck	7.16¼ of SE¼													
6	Elmer + Bessie Vollrath	5.0 acs						76	25				101		
7	State of Minnesota	10 acs of NE¼													
8	Agnes B. Knudson	2 acs of SE¼					501		167				167		
9	Andrew + Lillian A. Danielson	7.250' of [illegible]	13.32	"		390			130				130		
10	Ernest B. Swanson	500' x 820' in SE cor. of Lot 2	9.40	"		150			60				60		
11	L. A. Severson	500' of N 1325' of Lot 2	15	"		300			100				100		
12		NW¼ of SW¼													
13	Willis + Alta H. Copeman	7.462' of S 525' of Lot 5	5.50	1/5		550	510		160				220		
14	" "	7.462' of NW¼ of SW¼ of NE¼ of SE¼	14	"		120			40				40		
15	J. L. White	7.80' of 4.00 acs of NE¼ of SE¼	4	"		120			40				40		
16		NE¼ of SE¼													
17	Walter H. Martinson	7.250' of 252.9	15			185	600 702		1487	157	234		391		
18		SW¼ of SE¼													
19		SE¼ of SE¼													
20															
			128.72			2555	2450		5005	233	1280		1513		

VALUATIONS OF SCHOOL DISTRICTS AS EQUALIZED BY DEPARTMENT OF TAXATION

	SOLD FOR TAXES	District No. 2 Rate 43.3 Mills	District No. 2 Rate 43.3 Mills	District No. ..... Rate ..... Mills	District No. ..... Rate ..... Mills	District No. ..... Rate ..... Mills	District No. ..... Rate ..... Mills	Tax including State Homestead ..... Mills	State Tax on Non-Homestead 2.7 Mills	SPECIAL TAXES	TOTAL TAXES		PAID	WHEN PAID Month Day Year	Number of Receipt	March Settlement 1953	June Settlement 1953	Penalty	November Settlement 1953	Penalty	Collections to First Monday in January 1954	Penalty	Delinquent on First Monday in January 1954	Penalty	Total Delinquent Tax and Penalty	REMARKS
		Dollars	Dollars	Dollars	Dollars	Dollars	Dollars	$ cts.	$ cts.	$ cts.	$ cts.					$ cts.	$ cts.	$ cts.	$ cts.	$ cts.	$ cts.	$ cts.	$ cts.	$ cts.	$ cts.	
1		40						9.14	10		9.24	1	PAID IN FULL	FEB 5 1953	1526	9.24										
2		30						6.86	06		6.92	2	PAID IN FULL	FEB 5 1953		6.92										
3		144						32.90	32		33.22	3	PAID IN FULL	MAY 29 1953	11525		33.22									
4		50						11.42	12		11.54	4	PAID IN FULL	FEB 26 1953	4109	11.54										
5												5														
6		# 76 25						23.08	06		23.14	6	PAID IN FULL	MAY 29 1953	11576		23.14									
7												7														
8		167						38.16	38		38.54	8	2nd Half Paid 1st Half Paid	OCT 31 1953 MAY 29 1953	15839 11522		19.27		19.27							
9		130						29.70	30		30.00	9	PAID IN FULL	MAY 29 1953	11521		30.00									
10		60						13.70	14		13.84	10	2nd Half Paid 1st Half Paid	OCT 26 1953 MAY 29 1953	15779 11519		6.92		6.92							
11		100						22.84	22		23.06	11	PAID IN FULL	MAY 29 1953	11520		23.06									
12												12														
13		220						50.26	50		50.76	13	PAID IN FULL	MAY 29 1953	11518		50.76									
14		40						9.14	10		9.24	14	PAID IN FULL	MAY 29 1953	11518		9.24									
15		40						9.14	10		9.24	15	PAID IN FULL	MAY 29 1953	11525		9.24									
16												16														
17	SOLD FOR TAXES		# 157 234					99.12	52		99.64	17												99.64	109.60	
18												18														
19												19														
20												20														
		# 10.96 +	# 157 = 233 234 = 1380					256.34 99.12	292		256.46					2170	204.85		26.19					99.64		
		1122 +	391 = 1513					355.46																		

Form SCD (83) [illegible]

In whose name assessed	To whom transferred	Description of property: Subdivision	Sec. or Lot	Town or Block	Rng.	Number of Acres of Land: Acres	100ths	No. School District	Indicate Homestead by Yes or No	Indicate Agricultural by Yes or No	True and Full Valuations: Land Exclusive of Structures and Improvements	Buildings and Other Structures	Machinery Permanently Attached to Real Estate	Total True and Full Value	Assessed Valuations — Rural: Homestead Up to $4,000 20%	Rural: Over $4,000 and Non-Homestead 33⅓%	All Other: Homestead Up to $4,000 25%	All Other: Over $4,000 Non-Homestead 40%	All Other: Machinery Permanently Attached to Real Estate 33⅓%	Total Assessed Value	Total Assessed Value as Equalized by the Board of Review	Final Equalized Value
						Acres	100ths				Dollars	Dollars	Dollars	Dollars	Dollars	Dollars	Dollars	Dollars	Dollars	Dollars	Dollars	Dollars
Electra Shall		1 N½ of S 594' of NE¼ NE¼	27	140	26	3.00		C	No		120			120		40				40			
" "		2 N½ of S 470' of W 264' of SE¼				4.00		"			90			90		30				30			
Peter B. Vore		3 4 acs of NE¼ of SW¼ of Sec 4				10.00		No			300	132		432		144				144			
~~Lucille M. Hutton~~		~~4 4 acs of NE¼ of SW¼ of Sec 4~~																				
Leroy & Katherine Kaab		4 10 acs of NE¼ of NE¼ of SE¼ of Sec 4				10.00		"			150			150		50				50		
		5																				
Elmer & Bessie Dolbeath		6 5 acs of N½ of NW¼ of SE¼ of NW¼ of SW¼ of Sec 4				5.50		No	Yes		150	230 75 Cabin		455	76	25				101		
State of Minnesota		7 10 acs of N½ of NW¼ of SE¼ of Sec 4																				
Agnes B. Knudson		8 20 acs of S½ of N½ of SW¼ of Lot 4				20		No			300	201		501		167				167		
Andrew & Lillian A. Danielson		9 N 250' of S 990' of W 220' of NE¼ of SE¼				13.32		"			390			390		130				130		
Ernest R. Swanson		10 500' x 820' in SW cor of Lot 2				9.40		"			150			150		60				60		
A. O. Severson		11 S 500' of N 1320' of W 264' of Lot 2				15		"			300			300		100				100		
		12 NW¼ of SW¼																				
Willis & Alta H. Chapman		13 N 462' of S 924' of SW¼ of SW¼ Lot 5				5.50		No			150	510		660		220				220		
" "		14 N 462' of S 924' of W 264' of SE¼				14		"			120			120		40				40		
J. L. White		15 N 80' of S 604' of W 264' of SE¼				4		"			120			120		40				40		
		16 NE¼ of SE¼																				
Walter H. Martinson		17 N 250' of W ¼ of SE¼ of SW¼ of SE¼				15					185	600 700		1487	157	234				391		
		18 S½ of SE¼																				
		19 S½ of SE¼																				
		20																				
						118.00	1132				2555	2450		5005	233	1060				1513		

Validations by School Districts as Equalized by Department of Taxation: a

Sold for Taxes	District No. 2 Rate 22 Mills	District No. Rate Mills	District No. Rate Mills	District No. Rate Mills	District No. Rate Mills	Tax Including State Homestead	State Tax on Non-Homestead 2.76 Mills	Special Taxes	Total Taxes		Paid	When Paid Month Day Year	Number of Receipt	March Settlement 1953	June Settlement 1953	Penalty	November Settlement 1953	Penalty	Collections to First Monday in January 1954	Penalty	Delinquent on First Monday in January 1954	Total Delinquent Tax and Penalty	Remarks
	Dollars	Dollars	Dollars	Dollars	Dollars	$ cts.	$ cts.	$ cts.	$ cts.					$ cts.	$ cts.	$ cts.	$ cts.	$ cts.	$ cts.	$ cts.	$ cts.	$ cts.	
1	40					9.14	10		9.24	1	PAID IN FULL	FEB 5 1953	1526	9.24									
2	30					6.86	06		6.92	2	PAID IN FULL	FEB 5 1953		6.92									
3	144					32.90	32		33.22	3	PAID IN FULL	MAY 29 1953	11573		33.22								
4	50					11.42	12		11.54	4	PAID IN FULL	FEB 20 1953	4104	11.54									
5										5													
6	77 ~~25~~					23.08	06		23.14	6	PAID IN FULL	MAY 29 1953	11576		23.14								
7										7													
8	167					38.16	38		38.54	8	2nd Half Paid 1st Half Paid	OCT 31 1953 MAY 29 1953	12539 11522		19.27		19.27					
9	130					29.70	30		30.00	9	PAID IN FULL	MAY 29 1953	11521		30.00								
10	60					13.70	14		13.84	10	2nd Half Paid 1st Half Paid	OCT 26 1953 MAY 29 1953	12176 11519		6.92		6.92						
11	100					22.84	22		23.06	11	PAID IN FULL	MAY 29 1953	11520		23.06								
12										12													
13	220					50.26	50		50.76	13	PAID IN FULL	MAY 29 1953	11517		50.76								
14	40					9.14	10		9.24	14	PAID IN FULL	MAY 29 1953	11518		9.24								
15	40					9.14	10		9.24	15	PAID IN FULL	MAY 29 1953	11525		9.24								
16										16													
17		# 157 234				99.17	52		99.69	17											99.69	107.60	
18										18													
19										19													
20										20													
	# 157 + 234 = 233 234 = 1522 391 = 1513					256.84 97.12 353.96	292		354.88					2070	204.85		26.19				99.69		

Assessment Roll and Tax List of Real Property in the Town of Thunder Lake, Cass County, Minnesota, for Taxes for the Year 1952.

Form SCD (52)

Line	In Whose Name Assessed	To Whom Transferred	Subdivision	Sec. or Lot	Town or Block	Rng.	Acres	100ths	No. School District	Homestead Yes or No	Land Exclusive of Structures and Improvements	Buildings and Other Structures	Machinery Permanently Attached to Real Estate	Total True and Full Value	Rural Homestead Up to $4,000 20%	Rural Over $4,000 and Non-Homestead 33⅓%	All Other Homestead Up to $4,000 25%	Over $4,000 and Non-Homestead 40%	Machinery Permanently Attached to Real Estate 33⅓%	Total Assessed Value	Total Assessed Value as Equalized by the Board of Review	Final Equalized Value
1	C. H. Thomas		NE¼ of NE¼ Lot 1 less N. 75' & less S. 500'	28	140	26		75	C-1	Yes	30	410		440	88					88		
2	" "		NW¼ of NE¼ Lot 2 less S. 200' of that pt lying E. of 16th line				46	90		Yes	420			420	84					84		
3	~~Arnold H. Maas~~	Myrtle Brown	SW¼ of NE¼ Lot 3				50	40		"	500			500	100					100		
4	" "	"	SE¼ of NE¼ Lot 4				9	90		"	250	860		1110	222					222		
5	Clifford H. & Hazelle C. Thomas		N. 75' of Lot 1				1			"	30			30	6					6		
6	State of Minnesota		NE¼ of NW¼																			
7	State of Minnesota		NW¼ of NW¼																			
8	State of Minnesota		SW¼ of NW¼																			
9	State of Minnesota		SE¼ of NW¼																			
10	Ernest B. Swanson		S. 500' of Lot 1					75		No	30	147		177		59				59		
11	State of Minnesota		NE¼ of SW¼																			
12	State of Minnesota		NW¼ of SW¼																			
13	State of Minnesota		SW¼ of SW¼																			
14	State of Minnesota		SE¼ of SW¼																			
15	Frank & Ruby Graham		S. 200' of that part of Lot 2 lying E. of 16th line				1	50		No	45			45		15				15		
16	~~Arnold H. Maas~~	Myrtle Brown	NE¼ of SE¼ Lot 5				23	85		Yes	400			400	80					80		
17	" "	" "	NW¼ of SE¼				40			"	320			320	64					64		
18	State of Minnesota		SW¼ of SE¼																			
19	Max G. & Helen C. Allert (~~Clifford H. Thomas~~)	Lester E. & Thelma E. Stover	SE¼ of SE¼ Lot 6				39	85		No	330			330		110				110		
20																						
											2355	1417		3772	644	184				828		

Line	Sold for Taxes	Valuations by School Districts as Equalized by Department of Taxation (Dollars)	Tax Including State Homestead	State Tax on Non-Homestead	Special Taxes	Total Taxes	Paid	When Paid	Number of Receipt	March Settlement 1953	June Settlement 1953	Penalty	November Settlement 1953	Penalty	Collections to First Monday in January 1954	Penalty	Delinquent on First Monday in January 1954	Total Delinquent Tax and Penalty	Remarks
1	Sold for Taxes	H 88	20 10			20 10	2nd Half Paid / 1st Half Paid	OCT 31 1953 / MAY 29 1953	15827 / 15505		10 05		10 05						
2	Sold for Taxes	H 84	19 20			19 20	2nd Half Paid / 1st Half Paid	OCT 31 1953 / MAY 29 1953			9 60		9 60						
3		H 100	22 84			22 84	Balance Paid / Part Paid	OCT 31 1953 / MAY 29 1953	15828		11 42		11 42						
4		H 222	50 72			50 72	Balance Paid / Part Paid	OCT 31 1953 / MAY 29 1953	11527		28 59		22 13						
5	Sold for Taxes	H 6	1 38			1 38	2nd Half Paid / 1st Half Paid	OCT 31 1953 / MAY 29 1953	15827 / 15505		69		69						
6																			
7																			
8																			
9																			
10		59	13 48	14		13 62	2nd Half Paid / 1st Half Paid	OCT 26 1953 / MAY 29 1953	14490 / 11514		6 81		6 81						
11																			
12																			
13																			
14																			
15		15	3 42	04		3 46	PAID IN FULL	APR 30 1953	3884		3 46								
16		H 80	18 28			18 28	Balance Paid / Part Paid	OCT 31 1953 / MAY 29 1953	15828		9 14		9 14						
17		H 64	14 62			14 62	Balance Paid / Part Paid	OCT 31 1953 / MAY 29 1953	11527		7 31		7 31						
18																			
19		110	25 14	24		25 38	PAID IN FULL	MAY 29 1953	11536		25 38								
20																			
		H. 644 / 184 / 828	189 18	42		189 60					112 45		77 15						

Assessment Roll and Tax List of Real Property in the Town of Whipple Lake, Cass County, Minnesota, for Taxes for the Year 1952.

Form 5CD (12) [illegible]

	In whose name assessed	To whom transferred	Description of property: Subdivision	Sec. or Lot	Town or Block	Rng.	Number of Acres of Land (Acres / 100ths)	No. School District	Indicate Homestead by No	Indicate Agricultural by Total Tax or Exe	True and Full Valuations: Land Exclusive of Structures and Improvements (Dollars)	Buildings and Other Structures (Dollars)	Machinery Permanently Attached to Real Estate (Dollars)	Total True and Full Value (Dollars)	Assessed Valuations: Rural: Homestead Up to $4,000 20% (Dollars)	Rural: Over $4,000 and Non-Homestead 33⅓% (Dollars)	All Other: Homestead Up to $4,000 25% (Dollars)	All Other: Over $4,000 and Non-Homestead 40% (Dollars)	Machinery Permanently Attached to Real Estate 33⅓% (Dollars)	Total Assessed Value (Dollars)	Total Assessed Value as Equalized by the Board of Review (Dollars)	Final Equalized Value (Dollars)
1	State of Minnesota		NE¼ of NE¼	29	140	26		0-1														
2	State of Minnesota		NW¼ of NE¼																			
3	State of Minnesota		SW¼ of NE¼																			
4	State of Minnesota		SE¼ of NE¼																			
5																						
6	State of Minnesota		NE¼ of NW¼																			
7	~~Fred Barth~~ Joseph B. Lamson		NW¼ of NW¼				40		115		240			240		80				80		
	" " "		SW¼ of NW¼				40		"		240			240		80				80		
9	State of Minnesota		SE¼ of NW¼																			
10																						
11	State of Minnesota		NE¼ of SW¼																			
12	State of Minnesota		NW¼ of SW¼																			
13	State of Minnesota		SW¼ of SW¼																			
14	State of Minnesota		SE¼ of SW¼																			
15																						
16	State of Minnesota		NE¼ of SE¼																			
17	State of Minnesota		NW¼ of SE¼																			
18	State of Minnesota		SW¼ of SE¼																			
19	State of Minnesota		SE¼ of SE¼																			
20																						
							80 00				480			480		160				160		

	Sold for Taxes	Valuations by School Districts as Equalized by Department of Taxation: District No. 1 (Rate 44 Mills)	District No. ..... Rate ..... Mills	District No. ..... Rate ..... Mills	District No. ..... Rate ..... Mills	District No. ..... Rate ..... Mills	District No. ..... Rate ..... Mills	Tax including State Homestead ..... Mills	State Tax on Non-Homestead 2.86 Mills	Special Taxes	Total Taxes		Paid	When Paid (Month Day Year)	Number of Receipt	March Settlement 1953	June Settlement 1953	Penalty	November Settlement 1953	Penalty	Collections to First Monday in January 1954	Penalty	Delinquent on First Monday in January 1954	Total Delinquent Tax and Penalty	Remarks
		Dollars	Dollars	Dollars	Dollars	Dollars	Dollars	$ cts.	$ cts.	$ cts.	$ cts.					$ cts.	$ cts.	$ cts.	$ cts.	$ cts.	$ cts.	$ cts.	$ cts.	$ cts.	
1												1													
2												2													
3												3													
4												4													
5												5													
6												6													
7		70	abate. #5730					16 00	~~18~~ 16		16 16	7	Balance Paid	OCT 26 1953	14491		9 24	6 93							2.30 Abated
		~~80~~						~~18 25~~			~~18 46~~		1st Half Paid	MAY 29 1953											
8		~~80~~	" #5730					16 00	~~18~~ 16		16 16	8	Balance Paid	OCT 26 1953	11528		2 23	6 23							0.30 "
								~~18 25~~			~~18 46~~		1st Half Paid	MAY 29 1953											
9												9													
10												10													
11												11													
12												12													
13												13													
14												14													
15												15													
16												16													
17												17													
18												18													
19												19													
20												20													
		160						36 56	36		36 92						1 86	13 86							4.60

Assessment Roll and Tax List of Real Property in the Town of Thunder Lake, Cass County, Minnesota, for Taxes for the Year 1952.

Form 5CD-(52) [illegible]

	In Whose Name Assessed	To Whom Transferred	Description of Property: Subdivision	Sec. or Lot	Town or Block	Rng.	Number of Acres of Land: Acres	100ths	No. School District	Indicate Homestead Yes or No	Indicate Agricultural Yes or No	True and Full Valuations: Land Exclusive of Structures and Improvements (Dollars)	Buildings and Other Structures (Dollars)	Machinery Permanently Attached to Real Estate (Dollars)	Total True and Full Value (Dollars)	Assessed Valuations, Rural: Homestead Up to $4,000 20% (Dollars)	Rural: Over $4,000 and Non-Homestead 33⅓% (Dollars)	All Other: Homestead Up to $4,000 25% (Dollars)	All Other: Over $4,000 and Non-Homestead 40% (Dollars)	Machinery Permanently Attached to Real Estate 33⅓% (Dollars)	Total Assessed Value	Total Assessed Values as Equalized by the Board of Review (Dollars)	Final Equalized Value (Dollars)	Remarks
1	Fred Barth	Joseph R. Seamen	NE ¼ of NE ¼	30	140	26	40		C-1	No		240			240		80				80			
2	State of Minnesota		NW ¼ of NE ¼																					
3	State of Minnesota		SW ¼ of NE ¼																					
4	Fred Barth	Joseph R. Seamen	SE ¼ of NE ¼				40			No		321			321		107				107			
5																								
6	State of Minnesota		NE ¼ of NW ¼																					
7	State of Minnesota		NW ¼ of NW ¼ Lot 1																					
8	State of Minnesota		SW ¼ of NW ¼ Lot 2																					
9	State of Minnesota		SE ¼ of NW ¼																					
10																								
11	State of Minnesota		NE ¼ of SW ¼																					
12	State of Minnesota		NW ¼ of SW ¼ Lot 3																					
13	State of Minnesota		SW ¼ of SW ¼ Lot 4																					
14	State of Minnesota		SE ¼ of SW ¼																					
15																								
16	State of Minnesota		NE ¼ of SE ¼																					
17	State of Minnesota		NW ¼ of SE ¼																					
18	State of Minnesota		SW ¼ of SE ¼																					
19	State of Minnesota		SE ¼ of SE ¼																					
20																								
							8000					561			561		187				187			

Valuations by School Districts as Equalized by Department of Taxation: Digest No. 1; District No. ..... Rate ..... Mills; District No. ..... Rate ..... Mills; District No. ..... Rate ..... Mills; District No. ..... Rate ..... Mills; District No. ..... Rate ..... Mills

	Sold for Taxes	Tax Including State Homestead ..... Mills ($ cts.)	State Tax on Non-Homestead 2.96 Mills ($ cts.)	Special Taxes ($ cts.)	Total Taxes ($ cts.)	Paid	When Paid: Month Day Year	Number of Receipt	March Settlement 1953 ($ cts.)	June Settlement 1953 ($ cts.)	Penalty	November Settlement 1953 ($ cts.)	Penalty	Collections to First Monday in January 1954	Penalty	Delinquent on First Monday in January 1954	Total Delinquent Tax and Penalty	Remarks
1	20 ~~80~~ Abate. #5920	16.00 ~~18.23~~	1.64 ~~1.48~~		16.64 ~~19.71~~	Second Half Paid	OCT 26 1953	1944		9.23		16.93						2.30 Abated
2						1st Half Paid	MAY 29 1953	1558										
3																		
4	94 ~~107~~ Abate. #5920	21.44 ~~24.44~~	2.77 ~~2.44~~		21.65 ~~24.88~~	Second Half Paid	OCT 26 1953	1944		12.34		9.32						3.02 Abated
5						1st Half Paid	MAY 29 1953	1558										
6																		
7																		
8																		
9																		
10																		
11																		
12																		
13																		
14																		
15																		
16																		
17																		
18																		
19																		
20																		
	187	42.67	42		42.64					21.57		16.25						5.32

COOLEY TRAILS BOOK PAGE
OAK PARK HEIGHTS
WOOD [illegible]
Plat of P. R.

Assessment Roll and Tax List of Real Property in the Town of Thunder Lake

Form SCD (52) [illegible]

	IN WHOSE NAME ASSESSED	TO WHOM TRANSFERRED		DESCRIPTION OF PROPERTY: SUBDIVISION	Sec. or Lot	Town or Block	Rng.	Number of Acres of Land: Acres	100ths	No. School District	Indicate Homestead Tax by H	Indicate Agricultural Tax by A	TRUE AND FULL VALUATIONS: LAND Exclusive of Structures and Improvements	BUILDINGS and Other Structures	MACHINERY Permanently Attached to Real Estate	TOTAL True and Full Value	ASSESSED VALUATIONS: RURAL: Homestead Up to $1,000 20%	RURAL: Over $1,000 and Non-Homestead 33⅓%	ALL OTHER: Homestead Up to $4,000 25%	ALL OTHER: Over $4,000 and Non-Homestead 40%	MACHINERY Permanently Attached to Real Estate 33⅓%	TOTAL ASSESSED VALUE	Total Assessed Value as Equalized by the Board of Review	FINAL EQUALIZED VALUE
								Acres	100ths				Dollars	Dollars	Dollars	Dollars	Dollars	Dollars	Dollars	Dollars	Dollars	Dollars	Dollars	Dollars
1	State of Minnesota		1	NE¼ of NE¼	31	14	26			C-1														
2	State of Minnesota		2	NW¼ of NE¼																				
3	State of Minnesota		3	SW¼ of NE¼																				
4	State of Minnesota		4	SE¼ of NE¼																				
5			5																					
6	State of Minnesota		6	NE¼ of NW¼																				
7	State of Minnesota		7	NW¼ of NW¼ Lot 1																				
8	State of Minnesota		8	SW¼ of NW¼ Lot 2																				
9	State of Minnesota		9	SE¼ of NW¼																				
10			10																					
11	State of Minnesota		11	NE¼ of SW¼																				
12	State of Minnesota		12	NW¼ of SW¼ Lot 3																				
13	Thomas L. McGuire		13	SW¼ of SW¼ Lot 4				23	33		No		300	90		390		130				130		
14	State of Minnesota		14	SE¼ of SW¼ Lot 5																				
15			15																					
16	State of Minnesota		16	NE¼ of SE¼																				
17	State of Minnesota		17	NW¼ of SE¼																				
18	State of Minnesota		18	SW¼ of SE¼																				
19	State of Minnesota		19	SE¼ of SE¼																				
20			20																					
								23	33				300	90		390		130				130		

	SOLD FOR TAXES	VALUATIONS BY SCHOOL DISTRICTS AS EQUALIZED BY DEPARTMENT OF TAXATION: District No. 2 Rate 22.5 Mills	District No. ..... Rate ..... Mills	District No. ..... Rate ..... Mills	District No. ..... Rate ..... Mills	District No. ..... Rate ..... Mills	District No. ..... Rate ..... Mills	Tax including State Homestead ..... Mills	State Tax on Non-Homestead 2.26 Mills	SPECIAL TAXES	TOTAL TAXES		PAID	WHEN PAID Month Day Year	Number of Receipt	March Settlement 1953	June Settlement 1953	Penalty	November Settlement 1953	Penalty	Collections to First Monday in January 1954	Penalty	Delinquent on First Monday in January 1954	Total Delinquent Tax and Penalty	REMARKS
		Dollars	Dollars	Dollars	Dollars	Dollars	Dollars	$ cts.	$ cts.	$ cts.	$ cts.					$ cts.	$ cts.	$ cts.	$ cts.	$ cts.	$ cts.	$ cts.	$ cts.	$ cts.	
1												1													
2												2													
3												3													
4												4													
5												5													
6												6													
7												7													
8												8													
9												9													
10												10													
11												11													
12												12													
13		130						2.70	30		3.00	13											3.00	3.00	
14												14													
15												15													
16												16													
17												17													
18												18													
19												19													
20												20													
		130						2.70	30		3.00												3.00		

Assessment Roll and Tax List of Real Property in the Town of Meander Lake, Cass County, Minnesota, for Taxes for the Year 1952.

Form 3CD (12) W.L.B. 6-14 1000 M. 6-50 P.S.

In whose name assessed	To whom transferred		Description of property: Subdivision	Sec. or Lot	Town or Block	Rng.	Number of Acres of Land (Acres)	(100ths)	Sch. School District	Indicate Homestead Tax No.	Indicate Agricultural Tax No.	True and Full Valuations: Land Exclusive of Structures and Improvements	Buildings and Other Structures	Machinery Permanently Attached to Real Estate	Total True and Full Value	Assessed Valuations: Rural: Homestead Up to $4,000 20%	Rural: Over $4,000 and Non-Homestead 33⅓%	All Other: Homestead Up to $4,000 25%	All Other: Over $4,000 and Non-Homestead 40%	Machinery Permanently Attached to Real Estate 33⅓%	Total Assessed Value	Total Assessed Values as Equalized by the Board of Review	Final Equalized Value
							Acres					Dollars	Dollars	Dollars	Dollars	Dollars	Dollars	Dollars	Dollars	Dollars	Dollars	Dollars	Dollars
Marilleus Land Co		1	NE¼ of NW¼	32	140	26	40		C-1	No		270			270		90				90		
~~Clerk of~~ D.K. Lubin & Tom Hall		2	NW¼ of NE¼				40			"		270			270		90				90		
Marilleus Land Co		3	SW¼ of NE¼				40			"		270			270		90				90		
~~Clerk of~~ D.K. Lubin & Tom Hall		4	SE¼ of NE¼				40			"		240			240		80				80		
		5																					
Marilleus Land Co		6	NE¼ of NW¼				40			"		270			270		90				90		
"	"	7	NW¼ of NW¼				40			"		270			270		90				90		
"	"	8	SW¼ of NW¼				40			"		270			270		90				90		
"	"	9	NE¼ of NW¼				40			"		360			360		120				120		
Geo L. & Vendela Nelson		10	W 150' x E 365' of that part of Lot 3 SW of meander corner				4.50			"		120			120		40				40		
State of Minnesota		11	NE¼ of SW¼																				
State of Minnesota		12	NW¼ of SW¼																				
State of Minnesota		13	SW¼ of SW¼																				
Clerk of Myrtle M. Lubin		14	SE¼ of SW¼	Lot 1						No		330			330		110				110		
Gilbert K. & Lois C. Lubin & Tom Hall		15	W 300' x E 720' of Lot 3				2.35			"		300			300		100				100		
~~Clerk of~~ D.K. Lubin & Tom Hall		16	NE¼ of SE¼				40			"		270			270		90				90		
Clerk of Myrtle M. Lubin		17	NW¼ of SE¼				40			"		330			330		110				110		
"	"	18	SW¼ of SE¼	Lot 2			39.47			"		300			300		100				100		
Don Knutson	State of Minnesota	19	E 150' of W 300' x E 720' of that W 300' of SE¼ of SE¼				1.50			"		45	90		135		45				45		
		20	W 150' of E 315' of that part of Lot 3 lying S of meander corner				4.50			"		75			75		25				25		
Vendela & Myrtle L. Nelson												3090	90		4680		1360				1360		

Sold for taxes	Valuations by school districts as equalized by department of taxation: District No. 0	District No. ..... Rate ..... Mills	District No. ..... Rate ..... Mills	District No. ..... Rate ..... Mills	District No. ..... Rate ..... Mills	District No. ..... Rate ..... Mills	Tax including State Homestead	State Tax on Non-Homestead 2.6 Mills	Special Taxes	Total Taxes		Paid	When paid: Month Day Year	Number of Receipt	March Settlement 1953	June Settlement 1953	Penalty	November Settlement 1953	Penalty	Collections to First Monday in January 1954	Penalty	Delinquent to First Monday in January 1954	Total Delinquent Tax and Penalty	Remarks
	Dollars	Dollars	Dollars	Dollars	Dollars	Dollars	$ cts.	$ cts.	$ cts.	$ cts.					$ cts.	$ cts.	$ cts.	$ cts.	$ cts.	$ cts.	$ cts.	$ cts.	$ cts.	
Sold for taxes	90						20.56	20		20.76	1											20.76		
2	90						20.56	20		20.76	2	PAID IN FULL	MAY 29 1953	11529		20.76								
Sold for taxes	90						20.56	20		20.76	3											20.76		
4	80						18.28	18		18.46	4	PAID IN FULL	MAY 29 1953	11529		18.46								
5											5													
Sold for taxes	90						20.56	20		20.76	6											20.76		
Sold for taxes	90						20.56	20		20.76	7											20.76		
Sold for taxes	90						20.56	20		20.76	8											20.76		
Sold for taxes	120						27.42	28		27.70	9											27.70		
10	40						9.14	10		9.24	10	PAID IN FULL	MAR 31 1953	5102		9.24								
11											11													
12											12													
13											13													
14	110						25.14	24		25.38	14	PAID IN FULL	MAY 29 1953	11529		25.38								
15	100						22.84	22		23.06	15											23.06	25.37	
16	90						20.56	20		20.76	16	PAID IN FULL	MAY 29 1953	7607		20.76								
17	110						25.14	24		25.38	17	PAID IN FULL	MAY 29 1953	11529		46.14	Refund W. #1008	8-17-53	20.76					
18	100						22.84	22		23.06	18	PAID IN FULL	MAY 29 1953			23.06								
19	~~45~~						10.28	10		10.38	19	Forfeited	10-1-53											10.38 Cancel
20	25						5.72	06		5.78	20	PAID IN FULL	MAR 31 1953	5102		5.78								
	1360						310.72	304		314.76						129.58						185.46		

Cooley Trail-Duck Park
Oak Park Heights
Wood Meadows
Plat of P. R.

Assessment Roll and Tax List of Real Property in the Town of Thunder Lake Cass County, Minnesota, for Taxes for the Year 1952.

Form 1CD (52) BLUE-DAVIS COMPANY, MINNEAPOLIS

	IN WHOSE NAME ASSESSED	TO WHOM TRANSFERRED	DESCRIPTION OF PROPERTY: SUBDIVISION	Sec. or Lot	Town or Block	Rng.	Number of Acres of Land: Acres	Number of Acres of Land: 100ths	No. School District	Indemnity Homestead Tax or No.	Indemnity Agricultural Tax or No.	TRUE AND FULL VALUATIONS: LAND Exclusive of Structures and Improvements	BUILDINGS and Other Structures	MACHINERY Permanently Attached to Real Estate	TOTAL True and Full Value	ASSESSED VALUATIONS: RURAL: Homestead Up to $4,000 20%	RURAL: Over $4,000 and Non-Homestead 33⅓%	ALL OTHER: Homestead Up to $4,000 25%	ALL OTHER: Over $4,000 and Non-Homestead 40%	MACHINERY Permanently Attached to Real Estate 33⅓%	TOTAL ASSESSED VALUE	Total Assessed Value as Equalized by the Board of Review	FINAL EQUALIZED VALUE
							Acres	100ths				Dollars	Dollars	Dollars	Dollars	Dollars	Dollars	Dollars	Dollars	Dollars	Dollars	Dollars	Dollars
1	State of Minnesota		NE ¼ of NE ¼	33	140	26			C-1														
2	State of Minnesota		NW ¼ of NE ¼																				
3	State of Minnesota		SW ¼ of NE ¼																				
4	State of Minnesota		SE ¼ of NE ¼																				
5																							
6	State of Minnesota		NE ¼ of NW ¼																				
7	State of Minnesota		NW ¼ of NW ¼																				
8	State of Minnesota		SW ¼ of NW ¼																				
9	State of Minnesota		SE ¼ of NW ¼																				
10																							
11	State of Minnesota		NE ¼ of SW ¼																				
12	State of Minnesota		NW ¼ of SW ¼																				
13	State of Minnesota		SW ¼ of SW ¼																				
14	State of Minnesota		SE ¼ of SW ¼																				
15																							
16	State of Minnesota		NE ¼ of SE ¼																				
17	State of Minnesota		NW ¼ of SE ¼																				
18	State of Minnesota		SW ¼ of SE ¼																				
19	State of Minnesota		SE ¼ of SE ¼																				
20																							

	SOLD FOR TAXES	VALUATIONS BY SCHOOL DISTRICTS AS EQUALIZED BY DEPARTMENT OF TAXATION: District No. ..... Rate ..... Mills	District No. ..... Rate ..... Mills	District No. ..... Rate ..... Mills	District No. ..... Rate ..... Mills	District No. ..... Rate ..... Mills	District No. ..... Rate ..... Mills	Tax Including State Homestead ..... Mills	State Tax on Non-Homestead ..... Mills	SPECIAL TAXES	TOTAL TAXES		PAID	WHEN PAID: Month	Day	Year	Number of Receipt	March Settlement 1953	June Settlement 1953	Penalty	November Settlement 1953	Penalty	Collections to First Monday in January 1954	Penalty	Delinquent on First Monday in January 1954	Total Delinquent Tax and Penalty	REMARKS
		Dollars	Dollars	Dollars	Dollars	Dollars	Dollars	$ cts.	$ cts.	$ cts.	$ cts.							$ cts.	$ cts.	$ cts.	$ cts.	$ cts.	$ cts.	$ cts.	$ cts.	$ cts.	$ cts.	
1												1																
2												2																
3												3																
4												4																
5												5																
6												6																
7												7																
8												8																
9												9																
10												10																
11												11																
12												12																
13												13																
14												14																
15												15																
16												16																
17												17																
18												18																
19												19																
20												20																

Assessment Roll and Tax List of Real Property in the Town of Thunder Lake, Cass County, Minnesota, for Taxes for the Year 1952.

Form 2CD (52) [illegible]

	In Whose Name Assessed	To Whom Transferred	Description of Property: Subdivision	Sec. or Lot	Town or Block	Rng.	Number of Acres of Land: Acres	100ths	No. School District	Improvements Real Yes or No	Improvements Personal Yes or No	True and Full Valuations: Land Exclusive of Structures and Improvements	Buildings and Other Structures	Machinery Permanently Attached to Real Estate	Total True and Full Value	Assessed Valuations: Rural: Homestead Up to $4,000 20%	Rural: Over $4,000 and Non-Homestead 33⅓%	All Other: Homestead Up to $4,000 25%	All Other: Over $4,000 and Non-Homestead 40%	All Other: Machinery Permanently Attached to Real Estate 33⅓%	Total Assessed Value	Total Assessed Value of Property Returned by the Board of Review	Final Equalized Value
							Acres	100ths				Dollars	Dollars	Dollars	Dollars	Dollars	Dollars	Dollars	Dollars	Dollars	Dollars	Dollars	Dollars
1	Daisy L. Coffey		NE¼ of NE¼ Lot 1	34	140	26	40	10	C.1	Not		480			480		160				160		
2	"		NW¼ of NE¼ Lot 2				24	50		"		200	80		300		100				100		
3			SW¼ of NE¼				40			"		240			240		80				80		
4	Clifford C. & Dean Smith		SE¼ of NW¼				40			"		420	60		480		160				160		
5																							
6	S. T. & Florence Sheppard		Lot 3 less N. 300' & less 200' along S. line in NE¼ of NW¼ & N. 300' of Lot 3				24	89		Not		270	420		690		230				230		
7	John R. & James A. Rolfe		NW¼ of NW¼ Lot 4				33	24		"		450	222		672		224				224		
8	State of Minnesota		SW¼ of NW¼																				
9	State of Minnesota		SE¼ of NW¼																				
10	Daisy L. Coffey		N. 300' of Lot 3				31	9		"		90			90		30				30		
11	State of Minnesota		NE¼ of SW¼																				
12	State of Minnesota		NW¼ of SW¼																				
13	State of Minnesota		SW¼ of SW¼																				
14	State of Minnesota		SE¼ of SW¼																				
15																							
16	Franklin M. Diedrich		NE¼ of SE¼				40			Yes		370	880		1250	250					250		
17	"		NW¼ of SE¼				40			Yes		480			480	96					96		
18	Emmett Todd		SW¼ of SE¼				40			"		320			320	64					64		
19	~~Lillian M. Todd~~ Gordon Hoshagin		SE¼ of SE¼				40			"		305	720		1025	205					205		
20	~~Lawrence Albert Hansen~~ Hansen		200' along lake in S. 27 carried up to 2				28			Not		65	220		285		95				95		
							361.9					3710	2621		6331	615	1079				1694		

	Sold for Taxes	Valuations by School Districts as Equalized by Department of Taxation: District No. 1 Rate 4.4 Mills	District No. ..... Rate ..... Mills	District No. ..... Rate ..... Mills	District No. ..... Rate ..... Mills	District No. ..... Rate ..... Mills	Tax including State Homestead ....Mills	State Tax on Non-Homestead 2.26 Mills	Special Taxes	Total Taxes		Paid	When Paid: Month	Day	Year	Number of Receipt	March Settlement 1953	June Settlement 1953	Penalty	November Settlement 1953	Penalty	Collections to First Monday in January 1954	Penalty	Delinquent on First Monday in January 1954	Total Delinquent Tax and Penalty	Remarks
		Dollars	Dollars	Dollars	Dollars	Dollars	Dollars	Dollars	Dollars	Dollars																
1		160					36.66	.36		36.92	1	PAID IN FULL	APR	16	1953			36.92								
2		100					22.84	.22		23.06	2	PAID IN FULL	APR	16	1953	3257		23.06								
3		80					18.28	.18		18.46	3	PAID IN FULL	APR	16	1953			18.46								
4		160					36.56	.36		36.92	4	Part Paid	MAY	29	1953	7405		18.00						26.92	29.61	
5											5															
6		230					52.56	.52		53.08	6	2nd Half Paid 1st Half Paid	OCT MAY	15 29	1953 1953	13713 11531		26.54		26.54						
7		224					51.18	.50		51.68	7	Part Paid	OCT	3	1953	15835				25.36				17.52	30.05	Bal due 27 Salem Bal due
8											8															
9											9															
10		30					6.86	.06		6.92	10	PAID IN FULL	APR	16	1953	3257		6.92								
11											11															
12											12															
13											13															
14											14															
15											15															
16	SOLD FOR TAXES	250					57.12			57.12	16	2nd Half Paid 1st Half Paid	OCT MAY	31 29	1953 1953	6224 11838		28.56		28.56						
17	SOLD FOR TAXES	96					21.94			21.94	17	2nd Half Paid 1st Half Paid	OCT MAY	31 29	1953 1953			10.97		10.97						
18		64					14.62			14.62	18	PAID IN FULL	MAY	29	1953	11530		14.62								
19		205					46.84			46.84	19	PAID IN FULL	MAY	29	1953	6582		46.84								
20	SOLD FOR TAXES	95					21.70	.22		21.92	20													21.92		
		615 1079 1694					389.26	2.47		389.48								222.89		90.43				76.00		

Assessment Roll and Tax List of Real Property in the Town of Thunder Lake, Cass County, Minnesota, for Taxes for the Year 1952.

Form 8CD (52)

	IN WHOSE NAME ASSESSED	TO WHOM TRANSFERRED		DESCRIPTION OF PROPERTY: SUBDIVISION	Sec. or Lot	Town or Block	Rng.	Number of Acres of Land: Acres	Units	No. School District	Indicate Homestead Tax as Yes or No	Indicate Additional Tax as Yes or No	TRUE AND FULL VALUATIONS: LAND Exclusive of Structures and Improvements	BUILDINGS and Other Structures	MACHINERY Permanently Attached to Real Estate	TOTAL True and Full Value	ASSESSED VALUATIONS: RURAL: Homestead Up to $4,000 20%	RURAL: Over $4,000 and Non-Homestead 33⅓%	ALL OTHER: Homestead Up to $4,000 25%	ALL OTHER: Over $4,000 and Non-Homestead 40%	MACHINERY Permanently Attached to Real Estate 33⅓%	TOTAL ASSESSED VALUE	Total Assessed Value as Equalized by the Board of Review	FINAL EQUALIZED VALUE
								Acres	Units				Dollars	Dollars	Dollars	Dollars	Dollars	Dollars	Dollars	Dollars	Dollars	Dollars	Dollars	Dollars
1	State of Minnesota		1	N½ of NE¼	35	140	26			C-1														
2	State of Minnesota		2	NW¼ of NE¼																				
3	State of Minnesota		3	SW¼ of NE¼																				
4	State of Minnesota		4	SE¼ of NE¼																				
5			5																					
6	Robert & Hardwick Brandes		6	NE¼ of NW¼				40				Yes	280			280	56					56		
7	William & Susan Brandell		7	NW¼ of NW¼				40				"	280			280	56					56		
8	James J. Flynn		8	SW¼ of NW¼				40				Yes	240			240		80				80		
9	" "		9	SE¼ of NW¼				40				"	240			240		80				80		
10			10																					
11	J. W. + Eva Riddle		11	NE¼ of SW¼				40				Yes	270			270		90				90		
12	" "		12	NW¼ of SW¼				40				"	270			270		90				90		
13	" "		13	SW¼ of SW¼				40				"	270			270		90				90		
14	" "		14	SE¼ of SW¼				40				"	270			270		90				90		
15			15																					
16	State of Minnesota		16	NE¼ of SE¼																				
17	State of Minnesota		17	NW¼ of SE¼																				
18	State of Minnesota		18	SW¼ of SE¼																				
19	State of Minnesota		19	SE¼ of SE¼																				
20			20																					
								320.00					2120			2120	112	520				632		

VALUATIONS BY SCHOOL DISTRICTS AS EQUALIZED BY DEPARTMENT OF TAXATION

	SOLD FOR TAXES	District No. 1 Rate 44 / 22 Mills: Dollars	District No. ..... Rate ..... Mills: Dollars	District No. ..... Rate ..... Mills: Dollars	District No. ..... Rate ..... Mills: Dollars	District No. ..... Rate ..... Mills: Dollars	Tax including State Homestead ..... Mills: $ cts.	State Tax on Non-Homestead 2.96 Mills: $ cts.	SPECIAL TAXES: $ cts.	TOTAL TAXES: $ cts.		PAID	WHEN PAID: Month Day Year	Number of Receipt	March Settlement 1953: $ cts.	June Settlement 1953: $ cts.	Penalty: $ cts.	November Settlement 1953: $ cts.	Penalty: $ cts.	Collections to First Monday in January 1954: $ cts.	Penalty: $ cts.	Delinquent on First Monday in January 1954: $ cts.	Total Delinquent Tax and Penalty: $ cts.	REMARKS
1											1													
2											2													
3											3													
4											4													
5											5													
6	SOLD FOR TAXES	56					12 80			12 80	6										12 80			
7	SOLD FOR TAXES	56					12 80			12 80	7										12 80			
8	SOLD FOR TAXES	80					18 28	18		18 46	8										18 46			
9	SOLD FOR TAXES	80					18 28	18		18 46	9										18 46			
10											10													
11	SOLD FOR TAXES	90					20 56	20		20 76	11										20 76			
12	SOLD FOR TAXES	90					20 56	20		20 76	12										20 76			
13	SOLD FOR TAXES	90					20 56	20		20 76	13										20 76			
14	SOLD FOR TAXES	90					20 56	20		20 76	14										20 76			
15											15													
16											16													
17											17													
18											18													
19											19													
20											20													
		# 112 / 520 / 632					144 40	1 16		145 56											145 56			

COOLEY BRAND-DUKA PRINTING
OAK PARK BRADERS
WOOD SPECIALTIES
PAT. OF P.F.C.

Form 5CD (51) [illegible]

Assessment Roll and Tax List of Real Property in the Town of Thunder Lake, Cass County, Minnesota, for Taxes for the Year 1952.

In whose name assessed	To whom transferred		Description of property: Subdivision	Sec. or Lot	Town or Block	Rng.	Number of Acres of Land: Acres	Tenths	No. School District	Indicate Homestead Tax or No	Indicate Agricultural Tax or No	True and Full Valuations: Land Exclusive of Structures and Improvements (Dollars)	Buildings and Other Structures (Dollars)	Machinery Permanently Attached to Real Estate (Dollars)	Total True and Full Value (Dollars)	Assessed Valuations: Rural: Homestead Up to $4,000 20% (Dollars)	Rural: Over $4,000 and Non-Homestead 33⅓% (Dollars)	All Other: Homestead Up to $4,000 25% (Dollars)	All Other: Over $4,000 and Non-Homestead 40% (Dollars)	Machinery Permanently Attached to Real Estate 33⅓% (Dollars)	Total Assessed Value (Dollars)	Total Assessed Value as Equalized by the Board of Review (Dollars)	Final Equalized Value (Dollars)
State of Minnesota		1	N E ¼ of N E ¼		36	116	26		C-1														
State of Minnesota		2	N W ¼ of N E ¼																				
State of Minnesota		3	S W ¼ of N E ¼																				
State of Minnesota		4	S E ¼ of N E ¼																				
		5																					
State of Minnesota		6	N E ¼ of N W ¼																				
State of Minnesota		7	N W ¼ of N W ¼																				
State of Minnesota		8	S W ¼ of N W ¼																				
State of Minnesota		9	S E ¼ of N W ¼																				
		10																					
State of Minnesota		11	N E ¼ of S W ¼																				
State of Minnesota		12	N W ¼ of S W ¼																				
State of Minnesota		13	S W ¼ of S W ¼																				
State of Minnesota		14	S E ¼ of S W ¼																				
		15																					
State of Minnesota		16	N E ¼ of S E ¼																				
State of Minnesota		17	N W ¼ of S E ¼																				
State of Minnesota		18	S W ¼ of S E ¼																				
State of Minnesota		19	S E ¼ of S E ¼																				
		20																					
			Acreage				878.24																

Sold for Taxes	Validations by School Districts as Equalized by Department of Taxation: District No. ..... Rate ..... Mills	District No. ..... Rate ..... Mills	District No. ..... Rate ..... Mills	District No. ..... Rate ..... Mills	District No. ..... Rate ..... Mills	District No. ..... Rate ..... Mills	Tax including State Homestead ..... Mills	State Tax on Non-Homestead ..... Mills	Special Taxes	Total Taxes		Paid	When Paid	Number of Receipt	March Settlement 1953	June Settlement 1953	Penalty	November Settlement 1953	Penalty	Collections to First Monday in January 1954	Penalty	Delinquent on First Monday in January 1954	Total Delinquent Tax and Penalty	Remarks
	Dollars	Dollars	Dollars	Dollars	Dollars	Dollars	$ cts.	$ cts.	$ cts.	$ cts.			Month Day Year		$ cts.	$ cts.	$ cts.	$ cts.	$ cts.	$ cts.	$ cts.	$ cts.	$ cts.	
											1													
											2													
											3													
											4													
											5													
											6													
											7													
											8													
											9													
											10													
											11													
											12													
											13													
											14													
											15													
											16													
											17													
											18													
											19													
											20													

Assessment Roll and Tax List of Real Property in the ..... of .....

Cass County, Minnesota, for Taxes for the Year 1952.

Form ACD (R) [illegible]

IN WHOSE NAME ASSESSED	TO WHOM TRANSFERRED	DESCRIPTION OF PROPERTY: SUBDIVISION	Sec. or Lot	Town or Block	Rng.	Number of Acres of Land: Acres	Mills	No. School District	Indicate Homestead Tax or No	Indicate Agricultural Tax or No	TRUE AND FULL VALUATIONS: LAND Exclusive of Structures and Improvements	BUILDINGS and Other Structures	MACHINERY Permanently Attached to Real Estate	TOTAL True and Full Value	ASSESS ALL O: RURAL: Homestead Up to $4,000 20%	Over $4,000 and Non-Homestead 33⅓%	Homestead Up to $4,000 25%
											Dollars	Dollars	Dollars	Dollars	Dollars	Dollars	Dollars
		1 NE ¼ of NE ¼															
		2 NW ¼ of NE ¼															
		3 SW ¼ of NE ¼															
		4 SE ¼ of NE ¼															
		5															
		6 NE ¼ of NW ¼															
		7 NW ¼ of NW ¼															
		8 SW ¼ of NW ¼															
		9 SE ¼ of NW ¼															
		10															
		11 NE ¼ of SW ¼															
		12 NW ¼ of SW ¼															
		13 SW ¼ of SW ¼															
		14 SE ¼ of SW ¼															
		15															
		16 NE ¼ of SE ¼															
		17 NW ¼ of SE ¼															
		18 SW ¼ of SE ¼															
		19 SE ¼ of SE ¼															
		20															

Tax Including State Homestead .....Mills	State Tax on Non-Homestead .....Mills	SPECIAL TAXES	TOTAL TAXES		PAID	WHEN PAID: Month	Day	Year	Number of Receipt	March Settlement 1953	June Settlement 1953	Penalty	November Settlement 1953	Penalty	Collections to First Monday in January 1954	Penalty	Delinquent on First Monday in January 1954	Penalty	Total Delinquent Tax and Penalty	REMARKS
$ cts.	$ cts.	$ cts.	$ cts.							$ cts.	$ cts.	$ cts.	$ cts.	$ cts.	$ cts.	$ cts.	$ cts.	$ cts.		
				1																
				2																
				3																
				4																
				5																
				6																
				7																
				8																
				9																
				10																
				11																
				12																
				13																
				14																
				15																
				16																
				17																
				18																
				19																
				20																

PAGES

44

THRU

47

BLANK

Assessment Roll and Tax List of Real Property in the Prior of Thunder Lake

In Whose Name Assessed	To Whom Transferred	Description of Property: Subdivision	Sec. or Lot	Town or Block	Rng.	Number of Acres of Land: Acres	100ths	Not Special District	Indicate Items assessed in red	Indicate Agricultural Tax in red	True and Full Valuations: Land Exclusive of Structures and Improvements	Buildings and Other Structures	Machinery Permanently Attached to Real Estate	Total True and Full Value	Assessed Valuations: Rural: Homestead Up to $4,000 20%	Rural: Over $4,000 and Non-Homestead 33⅓%	All Other: Homestead Up to $4,000 25%	All Other: Over $4,000 and Non-Homestead 40%	Machinery Permanently Attached to Real Estate 33⅓%	Total Assessed Value	Total Assessed Values Reduced by the Board of Review	Final Equalized Value
		(Part of Lot 2 Sec 3-140-24)									Dollars	Dollars	Dollars	Dollars	Dollars	Dollars	Dollars	Dollars	Dollars	Dollars	Dollars	Dollars
Edward Dickson			1						C.I.		30	320		350	70					70		
Jack & Rose Hayward			2						"		30	500		530	106					106		
" " C J Daniels			3						"		30	100		130	26					26		
~~Chas J Daniels~~			4						NO		30	180		210		70				70		
" " " "			5						"		30			30		10				10		
~~Guy L Pugh~~			6						"		30			30		10				10		
" "			7						"		30			30		10				10		
" "			8						"		30	150		150		60				60		
Fred Markwardt + Lu L Anderson			9						"		30	75		105		35				35		
			10																			
			11																			
			12																			
			13																			
			14																			
			15																			
			16																			
			17																			
			18																			
			19																			
			20								270	1325		1595	202	195				397		

Sold for Taxes	Validations by School Districts as Equalized by Department of Taxation: District No. ..... Rate ..... Mills	District No. ..... Rate ..... Mills	District No. 2 Rate 19 2.2 Mills	District No. ..... Rate ..... Mills	District No. ..... Rate ..... Mills	District No. ..... Rate ..... Mills	Tax Including State Homestead ..... Mills	State Tax on Non-Homestead 2.2 Mills	Special Taxes	Total Taxes		Paid	When Paid Month Day Year	Number of Receipt	March Settlement 1953	June Settlement 1953	Penalty	November Settlement 1953	Penalty	Collections to First Monday in January 1954	Penalty	Delinquent on First Monday in January 1954	Total Delinquent Tax and Penalty	Remarks
	Dollars	Dollars	Dollars	Dollars	Dollars	Dollars	$ cts.	$ cts.	$ cts.	$ cts.					$ cts.	$ cts.	$ cts.	$ cts.	$ cts.	$ cts.	$ cts.	$ cts.	$ cts.	
			# 70				17.74			17.74	1	PAID IN FULL	MAY 11 1953	6007		17.74								
SOLD FOR TAXES			# 106				26.86			26.86	2	PAID IN FULL	AUG 3 1953	11387				26.86	67					
SOLD FOR TAXES			# 26				6.60			6.60	3	PAID IN FULL	AUG 3 1953					6.60						
			70				17.74	16		17.90	4	PAID IN FULL	MAY 29 1953	11537		17.90								
			10				2.54	02		2.56	5	PAID IN FULL	MAY 29 1953			2.56								
			10				2.54	02		2.56	6	PAID IN FULL	MAY 29 1953			2.56								
			10				2.54	02		2.56	7	PAID IN FULL	MAY 29 1953	11077		2.56								
			60				15.20	14		15.34	8	PAID IN FULL	MAY 29 1953			15.34								
SOLD FOR TAXES			35				8.88	08		8.96	9	PAID IN FULL	MAY 27 1953	6740		8.96								
											10													
											11													
											12													
											13													
											14													
											15													
											16													
											17													
											18													
											19													
											20													
			# 397 195 397				120.64	44		101.08						67.62		33.46						

Assessment Roll and Tax List of Real Property in the Town of Thunder Lake, Cass County, Minnesota, for Taxes for the Year 1952.

Form SC (52) [illegible]

	In Whose Name Assessed	To Whom Transferred	Description of Property: Subdivision	Sec. or Lot	Town or Block	Rng.	Number of Acres of Land: Acres	100ths	No. School District	Indicate Homestead Yes or No	Indicate Agricultural Yes or No	True and Full Valuations: Land Exclusive of Structures and Improvements	Buildings and Other Structures	Machinery Permanently Attached to Real Estate	Total True and Full Value	Assessed Valuations: Rural: Homestead Up to $4,000 20%	Rural: Over $4,000 and Non-Homestead 33⅓%	All Other: Homestead Up to $4,000 25%	All Other: Over $4,000 and Non-Homestead 40%	Machinery Permanently Attached to Real Estate 33⅓%	Total Assessed Value as Equalized by the Board of Review	Final Equalized Value
							Acres	100ths				Dollars	Dollars	Dollars	Dollars	Dollars	Dollars	Dollars	Dollars	Dollars	Dollars	Dollars
1	Thos. Musich		Oak Park Beaches Lots 5-8-9 Blk 6-14-26	1					C-1	Yes		30			30	6					6	
2	Carson Musich		"	2						"		30			30	6					6	
3	" "		"	3						"		30			30	6					6	
4	" "		"	4						"		30			30	6					6	
5	" "		"	5						"		30			30	6					6	
6	" "		"	6						"		30			30	6					6	
7	" "		"	7						"		30	175		205	41					41	
8	" "		"	8						"		30			30	6					6	
9	" "		"	9						"		30			30	6					6	
10	Peter A + Emma Stuebe		"	10						"		30			30	6					6	
11	" "		"	11						"		30			30	6					6	
12	" "		"	12						"		30			30	6					6	
13	" "		"	13						"		30			30	6					6	
14	" "		"	14						"		30	335		365	73					73	
15	" "		"	15						"		30			30	6					6	
16	" "	Donald D. Gilsgard + John M. McMullen	"	16						"		30			30	6					6	
17		Carl B + Grace E. Lyder	Lot 1 of Lyder's Add.	17						No		30	273		303		101				101	
18		Carl + Theresa Lyder	Lot 2 of Lyder's Add.	18						"		30	330		360		120				120	
19		~~Robert + Hildred G. Nelson~~ Edwin Romans	Lot 3 of Lyder's Add.	19						"		30	351		381		127				127	
20		~~Robert E. Erickson~~ Clara Romans	Lot 4 of Lyder's Add.	20						No		30			30		10				10	
		(continued on next page)										600	1464		2064	198	358				556	

	Sold for Taxes	Validations by School Districts as Equalized by Department of Taxation: District No. ..... Rate ..... Mills	District No. ..... Rate ..... Mills	District No. ..... Rate ..... Mills	District No. ..... Rate ..... Mills	District No. ..... Rate ..... Mills	District No. ..... Rate ..... Mills	Tax Including State Homestead ..... Mills	State Tax on Non-Homestead ..... Mills	Special Taxes	Total Taxes		Paid	When Paid	Number of Receipt	March Settlement 1953	June Settlement 1953	Penalty	November Settlement 1953	Penalty	Collections to First Monday in January 1954	Penalty	Delinquent on First Monday in January 1954	Total Delinquent Tax and Penalty	Remarks
		Dollars	Dollars	Dollars	Dollars	Dollars	Dollars	$ cts.	$ cts.	$ cts.	$ cts.			Month Day Year		$ cts.	$ cts.	$ cts.	$ cts.	$ cts.	$ cts.	$ cts.	$ cts.	$ cts.	
1	SOLD FOR TAXES		26					152			152	1											152		
2	SOLD FOR TAXES		26					152			152	2											152		
3	SOLD FOR TAXES		26					152			152	3											152		
4	SOLD FOR TAXES		26					152			152	4											152		
5	SOLD FOR TAXES		26					152			152	5											152		
6	SOLD FOR TAXES		26					152			152	6											152		
7	SOLD FOR TAXES		26 41					1048			1048	7											1048		
8	SOLD FOR TAXES		26					152			152	8											152		
9	SOLD FOR TAXES		26					152			152	9											152		
10			26					152			152	10	PAID IN FULL	MAY 29 1953			152								
11			26					152			152	11	PAID IN FULL	MAY 29 1953			152								
12			26					152			152	12	PAID IN FULL	MAY 29 1953			152								
13			26					152			152	13	PAID IN FULL	MAY 29 1953	11534		152								
14			26 73					1850			1850	14	PAID IN FULL	MAY 29 1953			1850								
15			26					152			152	15	PAID IN FULL	MAY 29 1953			152								
16			26					152			152	16		MAY 29 1953			152								
17			101					2560	22		2582	17	2nd Half Paid 1st Half Paid	OCT 31 1953 MAY 29 1953	5830 11536		1291		1291				1291	
18			120					3042	28		3070	18	PAID IN FULL	MAR 31 1953	3106		3070								
19			127					3220	28		3248	19	PAID IN FULL	MAY 29 1953	11533		3248								
20			10					254	02		256	20	PAID IN FULL	MAY 29 1953			256								
			556					14094	80		14174						10601		1291				2256		

Assessment Roll and Tax List of Real Property in the Town of Shenden Lake, Cass County, Minnesota, for Taxes for the Year 1952.

Form SC (63) [illegible]

	In whose name assessed	To whom transferred	Description of property: Subdivision	Sec. or Lot	Town or Block	Reg.	Number of Acres of Land: Acres	100ths	No. School District	Indicate Homestead Yes or No	Indicate Agricultural Yes or No	True and Full Valuations: Land Exclusive of Structures and Improvements	Buildings and Other Structures	Machinery Permanently Attached to Real Estate	Total True and Full Value	Assessed Valuations: Rural: Homestead Up to $4,000 20%	Rural: Over $4,000 and Non-Homestead 33⅓%	All Other: Homestead Up to $4,000 25%	All Other: Over $4,000 and Non-Homestead 40%	Machinery Permanently Attached to Real Estate 33⅓%	Total Assessed Value	Total Assessed Value as Equalized by the Board of Review	Final Equalized Value
							Acres	100ths				Dollars	Dollars	Dollars	Dollars	Dollars	Dollars	Dollars	Dollars	Dollars	Dollars	Dollars	Dollars
1	Carl D. Taylor & Grace I. Taylor		Oak Park Beaches	7½	7	20	1		R-1	No		15			15		5				5		
2	~~Mabel B. John & Lange~~	Clara Romain		21						Yes		30	175		205	41					41		
3	Sidney Olson			22						Yes		30	160		190	38					38		
4	" "			23						"		30			30	6					6		
5	" "			24						"		30			30	6					6		
6	R. L. & Lattie M. Brown, R.F.D. Bemidji			25						"		30			30	6					6		
7	" " "			26						"		30			30	6					6		
8	" " "			27						Yes		60	480		540	108					108		
9	" " "			28						"		60			60	12					12		
10	Raymond O. & Robert N. Campbell			29						No		30			30		10				10		
11	" "			30						No		30			30		10				10		
12	" "			31						No		30			30		10				10		
13	Ellen L. Elliott			32						"		30			30		10				10		
14	" "			33						"		30			30		10				10		
15	" "			34						"		30			30		10				10		
16	" "			35						"		30			30		10				10		
17	" "			36						"		30			30		10				10		
18	State of Minnesota		Outlot B																				
19																							
20																							
												555	815		1370	223	85				308		

	Sold for Taxes	Valuations by School Districts as Equalized by Department of Taxation: District No. ..... Rate ..... Mills	District No. ..... Rate ..... Mills	District No. 4 Rate 41 Mills	District No. ..... Rate ..... Mills	District No. ..... Rate ..... Mills	District No. ..... Rate ..... Mills	Tax Including State Homestead ..... Mills	State Tax on Non-Homestead 2.4 Mills	Special Taxes	Total Taxes		Paid	When Paid	Number of Receipt	March Settlement 1953	June Settlement 1953	Penalty	November Settlement 1953	Penalty	Collections to First Monday in January 1954	Penalty	Delinquent on First Monday in January 1954	Total Delinquent Tax and Penalty	Remarks
		Dollars	Dollars	Dollars	Dollars	Dollars	Dollars	$ cts.	$ cts.	$ cts.	$ cts.			Month Day Year		$ cts.	$ cts.	$ cts.	$ cts.	$ cts.	$ cts.	$ cts.	$ cts.	$ cts.	
1				5				126			126	1	PAID IN FULL	MAY 29 1953	11533		126								
2	SOLD FOR TAXES			41				1040			1040	2	2nd Half Paid	JUL 15 1953	11854		520		520						
													1st Half Paid	MAY 15 1953	5306										
3				38				964			964	3	PAID IN FULL	APR 27 1953			964								
4				6				152			152	4	PAID IN FULL	APR 27 1953	5074		152								
5				6				152			152	5	PAID IN FULL	APR 27 1953			152								
6				6				152			152	6	PAID IN FULL	APR 29 1953			152								
7				6				152			152	7	PAID IN FULL	APR 29 1953	3850		152								
8				108				2738			2738	8	PAID IN FULL	APR 29 1953			2738								
9				12				304			304	9	PAID IN FULL	APR 29 1953			304								
10				10				254	02		256	10	PAID IN FULL	MAY 29 1953	11535		256								
11				10				254	02		256	11	PAID IN FULL	MAY 29 1953			256								
12				10				254	02		256	12	PAID IN FULL	MAY 29 1953			256								
13				10				254	02		256	13											256	28	
14				10				254	02		256	14											256	28	
15				10				254	02		256	15											256	28	
16				10				254	02		256	16											256	28	
17				10				254	02		256	17											256	28	
18												18													
19												19													
20												20													
				223 85 308				7812	16		7828						6008		520				1280		

Assessment Roll and Tax List of Real Property in the Town of Pelican Lake, Cass County, Minnesota, for Taxes for the Year 1952.

Form 3C(12)-[illegible]

	IN WHOSE NAME ASSESSED	TO WHOM TRANSFERRED	DESCRIPTION OF PROPERTY: SUBDIVISION	Sec. or Lot	Town or Block	Rng.	Number of Acres of Land: Acres	100ths	No. School District	Indicate Homestead Tax or No	Indicate Agricultural Tax or No	TRUE AND FULL VALUATIONS: LAND Exclusive of Structures and Improvements	BUILDINGS and Other Structures	MACHINERY Permanently Attached to Real Estate	TOTAL True and Full Value	ASSESSED VALUATIONS: RURAL: Homestead Up to $1,500 20%	RURAL: Over $1,500 and Non-Homestead 33⅓%	ALL OTHER: Homestead Up to $4,000 25%	ALL OTHER: Over $4,000 and Non-Homestead 40%	MACHINERY Permanently Attached to Real Estate 33⅓%	TOTAL ASSESSED VALUE	Total Assessed Value as Equalized by the Board of Review	FINAL EQUALIZED VALUE
												Dollars	Dollars	Dollars	Dollars	Dollars	Dollars	Dollars	Dollars	Dollars	Dollars	Dollars	Dollars
1	Charles A. Graham & Ada Graham	" "	Oak Park Beaches	1	2				C-1	No		30			30		10				10		
2	" "	" "	"	2						"		30			30		10				10		
3	" "	" "	"	3						"		30			30		10				10		
4	" "	" "	"	4						"		30			30		10				10		
5	" "	" "	"	5						"		30			30		10				10		
6	" "	" "	"	6						"		30			30		10				10		
7	" "	" "	"	7						"		30			30		10				10		
8	" "	" "	"	8						"		30			30		10				10		
9	" "	" "	"	9						"		30			30		10				10		
10	" "	" "	"	10						"		30			30		10				10		
11	W. E. Cooper		"	11						"		30			30		10				10		
12	Charles A. Graham & Ada Graham		"	12						"		30			30		10				10		
13	State of Minnesota		Outlot	a																			
14																							
15																							
16																							
17																							
18																							
19																							
20												360			360		120				120		

	SOLD FOR TAXES	VALUATIONS BY SCHOOL DISTRICTS AS EQUALIZED BY DEPARTMENT OF TAXATION: District No. ..... Rate ..... Mills	District No. ..... Rate ..... Mills	District No. ..... Rate 3.3 2.5 Mills	District No. ..... Rate ..... Mills	District No. ..... Rate ..... Mills	District No. ..... Rate ..... Mills	Tax including State Homestead ..... Mills	State Tax on Non-Homestead ..... Mills	SPECIAL TAXES	TOTAL TAXES	PAID	WHEN PAID: Month Day Year	Number of Receipt	March Settlement 1953	June Settlement 1953	Penalty	November Settlement 1953	Penalty	Collections to First Monday in January 1954	Penalty	Delinquent as First Monday in January 1954	Total Delinquent Tax and Penalty	REMARKS
		Dollars	Dollars	Dollars	Dollars	Dollars	Dollars	$ cts.	$ cts.	$ cts.	$ cts.				$ cts.	$ cts.	$ cts.	$ cts.	$ cts.	$ cts.	$ cts.	$ cts.	$ cts.	
1				10				254	02		256	PAID IN FULL	MAY 25 1953											
2				10				254	02		256	PAID IN FULL	MAY 25 1953											
3				10				254	02		256	PAID IN FULL	MAY 25 1953											
4				10				254	02		256	PAID IN FULL	MAY 25 1953											
5				10				254	02		256	PAID IN FULL	MAY 25 1953											
6				10				254	02		256	PAID IN FULL	MAY 25 1953	6619		25 60								
7				10				254	02		256	PAID IN FULL	MAY 25 1953											
8				10				254	02		256	PAID IN FULL	MAY 25 1953											
9				10				254	02		256	PAID IN FULL	MAY 25 1953											
10				10				254	02		256	PAID IN FULL	MAY 25 1953											
11				10				254	02		256	PAID IN FULL	MAY 29 1953	7844				256	64					
12				10				254	02		256	PAID IN FULL	MAY 25 1953	6611		256								
13																								
14																								
15																								
16																								
17																								
18																								
19																								
20				120				3048	24		3072					2816		256						

OAK PARK BEACHES
PLAT OF P. L.
BIRCHWOOD TERRACE
Plat of P. L.

Assessment Roll and Tax List of Real Property in the Town of Thunder Lake

Form 5C (52) [illegible]

In Whose Name Assessed	To Whom Transferred		Description of Property: Subdivision	Sec. or Lot	Town or Block	Reg.	Number of Acres of Land: Acres	100ths	No. School District	Indicate Homestead Text Ag	Indicate Agricultural Text No	True and Full Valuations: Land Exclusive of Structures and Improvements	Buildings and Other Structures	Machinery Permanently Attached to Real Estate	Total True and Full Value	Assessed Valuations: Rural: Homestead Up to $4,000 20%	Rural: Over $4,000 and Non-Homestead 33⅓%	All Other: Homestead Up to $4,000 25%	All Other: Over $4,000 and Non-Homestead 40%	Machinery Permanently Attached to Real Estate 33⅓%	Total Assessed Value	Total Assessed Value as Equalized by the Board of Review	Final Equalized Value
							Acres	100ths				Dollars	Dollars	Dollars	Dollars	Dollars	Dollars	Dollars	Dollars	Dollars	Dollars	Dollars	Dollars
John Kohanek		1	Oak Lawn Beaches (Lot 7 Blk 7-10-26)	1						21	Yes	30			30	6					6		
" "		2		2							"	30			30	6					6		
"		3		3							"	30			30	6					6		
" "		4		4							"	30	410		440	88					88		
Jack Kohanek		5		5							"	30			30	6					6		
"		6		6							"	30			30	6					6		
" Billy + Pepy Dorflanc		7		7							Yes	30			30		10				10		
~~Richard Dorflanc Jr.~~ " " "		8		8							"	30			30		10				10		
Elsie Greene		9		9							"	30			30		10				10		
" "		10		10							"	30			30		10				10		
~~State of Minnesota~~ Michael Hetry		11		11							"	45			45		15				15		
~~State of Minnesota~~ " "		12		12							"	45			45		15				15		
Marjory M. + Arl. Stander, Jr.		13		13							"	30	51		81		27				27		
" "		14		14							"	30			30		10				10		
~~State of Minnesota~~ Orlin + Rose Damon		15		15							"	45			45		15				15		
~~State of Minnesota~~ " " "		16		16							"	45			45		15				15		
Clara L. Romain		17		17							"	30			30		10				10		
" "		18		18							"	30			30		10				10		
		19																					
		20																					
												600	461		1061	118	157				275		

	Sold for Taxes	Valuations by School Districts as Equalized by Department of Taxation: District No. ..... Rate ..... Mills	District No. ..... Rate ..... Mills	District No. ..... Rate ..... Mills	District No. ..... Rate ..... Mills	District No. ..... Rate ..... Mills	District No. ..... Rate ..... Mills	Tax Including State Homestead ..... Mills	State Tax on Non-Homestead 28.6 Mills	Special Taxes	Total Taxes		Paid	When Paid: Month	Day	Year	Number of Receipt	March Settlement 1953	June Settlement 1953	Penalty	November Settlement 1953	Penalty	Collections to First Monday in January 1954	Penalty	Delinquent on First Monday in January 1954	Total Delinquent Tax and Penalty	Remarks
		Dollars	Dollars	Dollars	Dollars	Dollars	Dollars	$ cts.	$ cts.	$ cts.	$ cts.							$ cts.	$ cts.	$ cts.	$ cts.	$ cts.	$ cts.	$ cts.	$ cts.	$ cts.	
1		8 6						1 52			1 52	1	2nd Half Paid	SEP 8	1953											
													1st Half Paid	MAY 28	1953											
2		8 6						1 52			1 52	2	2nd Half Paid	SEP 8	1953											
													1st Half Paid	MAY 28	1953											
3		8 6						1 52			1 52	3	2nd Half Paid	SEP 8	1953											
													1st Half Paid	MAY 28	1953											
4		88						22 30			22 30	4	2nd Half Paid	SEP 8	1953	3105		14 95		14 95						
													1st Half Paid	MAY 28	1953	6553										
5		8 6						1 52			1 52	5	2nd Half Paid	SEP 8	1953											
													1st Half Paid	MAY 28	1953											
6		8 6						1 52			1 52	6	2nd Half Paid	SEP 8	1953											
													1st Half Paid	MAY 28	1953											
7		10						2 54	02		2 56	7	2nd Half Paid	SEP 8	1953	3016		2 56		2 56						
													1st Half Paid	MAY 28	1953	6587										
8		10						2 54	02		2 56	8	2nd Half Paid	SEP 8	1953											
													1st Half Paid	MAY 28	1953											
9		10						2 54	02		2 56	9	PAID IN FULL	MAY 29	1953	11537		2 56								
10		10						2 54	02		2 56	10	PAID IN FULL	MAY 29	1953			2 56								
11		10						3 80	04		3 84	11	PAID IN FULL	JUL 14	1953					3 84	15					
12		10						3 80	04		3 84	12	PAID IN FULL	JUL 14	1953	11180				3 84						
13		27						6 84	06		6 90	13	PAID IN FULL	MAY 29	1953			6 90								
14		10						2 54	02		2 56	14	PAID IN FULL	MAY 29	1953	11538		2 56								
15		10						3 80	04		3 84	15	PAID IN FULL	JUL 21	1953	10285				3 84	15				7 68	15
16		10						3 80	04		3 84	16	PAID IN FULL	JUL 21	1953											
17		10						2 54	02		2 56	17	PAID IN FULL	MAY 29	1953	11539		2 56								
18		10						2 54	02		2 56	18	PAID IN FULL	MAY 29	1953			2 56								
19												19														
20												20														
		H 118 / 157 / 275						69 72	36		71 08							37 51		37 87						

Assessment Roll and Tax List of Real Property in the Town of Pendalton Lotts, Cass County, Minnesota, for Taxes for the Year 1952.

Form 5C (52) SALLIS-DAVIS COMPANY, MINNEAPOLIS

	In Whose Name Assessed	To Whom Transferred	Description of Property: Subdivision	Sec. or Lot	Town or Block	Reg.	Number of Acres of Land: Acres	Mills	No. School District	Indicate Homestead Yes or No	Indicate Agricultural Yes or No	True and Full Valuations: Land Exclusive of Structures and Improvements	Buildings and Other Structures	Machinery Permanently Attached to Real Estate	Total True and Full Value	Assessed Valuations: Rural: Homestead Up to $4,000 20%	Rural: Over $4,000 and Non-Homestead 33⅓%	All Other: Homestead Up to $4,000 25%	All Other: Over $4,000 and Non-Homestead 40%	Machinery Permanently Attached to Real Estate 33⅓%	Total Assessed Value	Total Assessed Value as Equalized by the Board of Review	Final Equalized Value
							Acres	Mills				Dollars	Dollars	Dollars	Dollars	Dollars	Dollars	Dollars	Dollars	Dollars	Dollars	Dollars	Dollars
1	Wilfred E. Rumble		Oak Lawn Beach	19					C-1	No		30			30		10				10		
2	" "			20						"		30			30		10				10		
3	" "			21						"		30			30		10				10		
4	Claude Fred Steine & Lillian Pattison			22						"		30			30		10				10		
5	" " "			23						"		30			30		10				10		
6	State of Minnesota		Outlot	a																			
7																							
8																							
9																							
10																							
11																							
12																							
13																							
14																							
15																							
16																							
17																							
18																							
19																							
20												150			150		50				50		

	Sold for Taxes	Valuations by School Districts as Equalized by Department of Taxation: District No. ..... Rate ..... Mills	District No. ..... Rate ..... Mills	District No. ..... Rate ..... Mills	District No. ..... Rate ..... Mills	District No. ..... Rate ..... Mills	District No. ..... Rate ..... Mills	Tax Including State Homestead ..... Mills	State Tax on Non-Homestead ..... Mills	Special Taxes	Total Taxes		Paid	When Paid: Month Day Year	Number of Receipt	March Settlement 1953	June Settlement 1953	Penalty	November Settlement 1953	Penalty	Collections to First Monday in January 1954	Penalty	Delinquent on First Monday in January 1954	Total Delinquent Tax and Penalty	Remarks
		Dollars	Dollars	Dollars	Dollars	Dollars	Dollars	$ cts.	$ cts.	$ cts.	$ cts.						$ cts.	$ cts.	$ cts.	$ cts.	$ cts.	$ cts.	$ cts.	$ cts.	
1			10					2 54	02		2 56	1	PAID IN FULL	MAY 29 1953			2 56								
2			10					2 54	02		2 56	2	PAID IN FULL	MAY 29 1953	11540		2 56								
3			10					2 54	02		2 56	3	PAID IN FULL	MAY 29 1953			2 56								
4			10					2 54	02		2 56	4	PAID IN FULL	MAY 29 1953	11541		2 56								
5			10					2 54	02		2 56	5	PAID IN FULL	MAY 29 1953			2 56								
6												6													
7												7													
8												8													
9												9													
10												10													
11												11													
12												12													
13												13													
14												14													
15												15													
16												16													
17												17													
18												18													
19												19													
20			50					12 70	10		12 80	20					12 80								

Assessment Roll and Tax List of Real Property in the Town of Thunder Lake, Cass County, Minnesota, for Taxes for the Year 1952.

Form SC (52)—MILLS-BARS CORPORATION, MINNEAPOLIS

In Whose Name Assessed	To Whom Transferred	Description of Property: Subdivision	Sec. or Lot	Town or Block	Rng.	Number of Acres of Land: Acres	100ths	Sec. School District	Indicate Homestead Yes or No	Indicate Agricultural Yes or No	True and Full Valuations: Land Exclusive of Structures and Improvements	Buildings and Other Structures	Machinery Permanently Attached to Real Estate	Total True and Full Value	Assessed Valuations: Rural: Homestead Up to $4,000 20%	Rural: Over $4,000 and Non-Homestead 33⅓%	All Other: Homestead Up to $8,000 25%	All Other: Over $8,000 and Non-Homestead 40%	Machinery Permanently Attached to Real Estate 33⅓%	Total Assessed Value	Total Assessed Value as Equalized by the Board of Review	Final Equalized Value
											Dollars	Dollars	Dollars	Dollars	Dollars	Dollars	Dollars	Dollars	Dollars	Dollars	Dollars	Dollars
		Birchwood Terrace (Part of Lots 1 & 2 Sec. 8 140-26 16.66 acres)																				
Frank X. Hlenke			1	1				C-1	No		30	402		432		144				144		
"	"		2	2					"		30			30		10				10		
"	"		3	3					"		30	201		231		77				77		
"	"		4	4					"		30			30		10				10		
Louis C. & Anna C. Hlenke			5	5					"		30			30		10				10		
"	"	"	6	6					"		30			30		10				10		
"	"	"	7	7					"		30			30		10				10		
"	"	"	8	8					"		30			30		10				10		
"	"	"	9	9					"		30			30		10				10		
"	"	"	10	10					"		30			30		10				10		
"	"	"	11	11					"		30			30		10				10		
"	"	"	12	12					"		30			30		10				10		
"	"	"	13	13					"		30			30		10				10		
"	"	"	14	14					"		30			30		10				10		
Leslie & Florence Flunderts			15	15					"		30			30		10				10		
"	"		16	16					"		30			30		10				10		
"	"		17	17					"		30			30		10				10		
Herman R. & Henrietta R. Kelly			18	18					"		30			30		10				10		
"	"		19	19					"		30			30		10				10		
			20																			
											590	603		1193		391				391		

	Sold for Taxes	Valentions by School Districts as Equalized by Department of Taxation: District No. / Rate / Mills	District No. / Rate / Mills	District No. / Rate / Mills	District No. / Rate / Mills	District No. / Rate / Mills	District No. / Rate / Mills	Tax including State Homestead ..... Mills	State Tax on Non-Homestead 2.4 Mills	Special Taxes	Total Taxes		Paid	When Paid (Month Day Year)	Number of Receipt	March Settlement 1953	June Settlement 1953	Penalty	November Settlement 1953	Penalty	Collections to First Monday in January 1954	Penalty	Delinquent on First Monday in January 1954	Penalty	Total Delinquent Tax and Penalty	Remarks
		Dollars	Dollars	Dollars	Dollars	Dollars	Dollars	$ cts.	$ cts.	$ cts.	$ cts.						$ cts.	$ cts.	$ cts.	$ cts.	$ cts.	$ cts.	$ cts.	$ cts.	$ cts.	
1			141					36 58	34		36 84	1	2nd Half Paid	JUL 8 1953												
													1st Half Paid	APR 17 1953			184		154							
2			10					2 54	02		2 56	2	2nd Half Paid	JUL 8 1953	11476											
													1st Half Paid	APR 17 1953			128		125							
3			70					19 52	18		19 70	3	2nd Half Paid	JUL 8 1953	11476											
													1st Half Paid	APR 17 1953			985		985							
4			10					2 54	02		2 56	4	2nd Half Paid	JUL 8 1953												
													1st Half Paid	APR 17 1953			128		128							
5	SOLD FOR TAXES		10					2 54	02		2 56	5	2nd Half Paid	OCT 31 1953												
													1st Half Paid	MAY 27 1953												
6	SOLD FOR TAXES		10					2 54	02		2 56	6	2nd Half Paid	OCT 31 1953												
													1st Half Paid	MAY 27 1953												
7	SOLD FOR TAXES		10					2 54	02		2 56	7	2nd Half Paid	OCT 31 1953												
													1st Half Paid	MAY 27 1953												
8	SOLD FOR TAXES		10					2 54	02		2 56	8	2nd Half Paid	OCT 31 1953												
													1st Half Paid	MAY 27 1953												
9	SOLD FOR TAXES		10					2 54	02		2 56	9	2nd Half Paid	OCT 31 1953												
													1st Half Paid	MAY 27 1953												
10	SOLD FOR TAXES		10					2 54	02		2 56	10	2nd Half Paid	OCT 31 1953	11669		128									
													1st Half Paid	MAY 27 1953												
11	SOLD FOR TAXES		10					2 54	02		2 56	11	2nd Half Paid	OCT 31 1953	11919				1210							
													1st Half Paid	MAY 27 1953												
12	SOLD FOR TAXES		10					2 54	02		2 56	12	2nd Half Paid	OCT 31 1953												
													1st Half Paid	MAY 27 1953												
13	SOLD FOR TAXES		10					2 54	02		2 56	13	2nd Half Paid	OCT 31 1953												
													1st Half Paid	MAY 27 1953												
14	SOLD FOR TAXES		10					2 54	02		2 56	14	2nd Half Paid	OCT 31 1953												
													1st Half Paid	MAY 27 1953												
15			10					2 54	02		2 56	15	PAID IN FULL	MAY 29 1953			256									
16			10					2 54	02		2 56	16	PAID IN FULL	MAY 29 1953	11542		256									
17			10					2 54	02		2 56	17	PAID IN FULL	MAY 29 1953			256									
18			10					2 54	02		2 56	18	PAID IN FULL	MAY 29 1953	11543		256									
19			10					2 54	02		2 56	19	PAID IN FULL	MAY 29 1953			256									
20												20														
			391					99 20	84		100 04						5642		4362							

Assessment Roll and Tax List of Real Property in the Town of Pleasant Lake, Cass County, Minnesota, for Taxes for the Year 1952.

Form 5C(52) WILLIAM-GUYE BINDERY, MINNEAPOLIS

In Whose Name Assessed	To Whom Transferred	Description of Property: Subdivision	Sec. or Lot	Town or Block	Rng.	Number of Acres of Land: Acres	100ths	Indicate Homestead Yes or No	Indicate Agricultural Yes or No	True and Full Valuations: Land Exclusive of Structures and Improvements	Buildings and Other Structures	Machinery Permanently Attached to Real Estate	Total True and Full Value	Assessed Valuations: Rural: Homestead Up to $4,000 20%	Rural: Over $4,000 and Non-Homestead 33⅓%	All Other: Homestead Up to $4,000 25%	All Other: Over $4,000 and Non-Homestead 40%	Machinery Permanently Attached to Real Estate 33⅓%	Total Assessed Value	Total Assessed Value as Equalized by the Board of Review	Final Equalized Value	Remarks
		(Part of Lot 4 Sec. 8 140-26 16.66 acs)								Dollars	Dollars	Dollars	Dollars	Dollars	Dollars	Dollars	Dollars	Dollars	Dollars	Dollars	Dollars	
Harlan H. & Mary Louise Iffport		Birchwood Terrace	1	20				C-1	No	31	440		471		157				157			
" " "			2	21					"	30			30		10				10			
" " "			3	22					"	30			30		10				10			
~~Edwin P. & Mary L. Nygren~~		~~Lot 4 Block 1 Birchwood Terrace~~	4	23					Yes	30			30	6					6			
" " "		" " "	5 (a)	24					"	30			30	6					6			
~~Edwin P. & Mary L. Nygren~~		~~Lot 4 Block 1 Birchwood Terrace~~	6	25					"	30			30	6					6			
~~Edwin P. Nygren~~		Carl L. Hagen	7	26					Yes	30			30	6					6			
~~Grant X. Henke~~			8	1	2				No	30			30		10				10			
" "			9	2					"	30			30		10				10			
" "			10	3					"	30			30		10				10			
Delbert H. Waterhouse, Nbl Addn	To Birchwood Terrace		11	4																		
			12	5																		
			13	6																		
			14	7																		
			15	8																		
			16	9																		
			17	10																		
			18	11																		
			19	12																		
			20	13																		
				14																		
				15																		
				16																		
				17																		
				18																		
				19																		
				20						301	440		741	24	207				231			

Sold for Taxes	Validations by School Districts as Equalized by Department of Taxation: District No. ..... Rate ..... Mills	District No. ..... Rate ..... Mills	District No. 2 / 3 Rate 3 / 3 Mills	District No. ..... Rate ..... Mills	District No. ..... Rate ..... Mills	District No. ..... Rate ..... Mills	Tax Including State Homestead	State Tax on Non-Homestead 2.54 Mills	Special Taxes	Total Taxes		Paid	When Paid: Month	Day	Year	Number of Receipt	March Settlement 1953	June Settlement 1953	Penalty	November Settlement 1953	Penalty	Collections to First Monday in January 1954	Penalty	Delinquent on First Monday in January 1954	Total Delinquent Tax and Penalty	Remarks
	Dollars	Dollars	Dollars	Dollars	Dollars	Dollars	$ cts.	$ cts.	$ cts.	$ cts.							$ cts.	$ cts.	$ cts.	$ cts.	$ cts.	$ cts.	$ cts.	$ cts.	$ cts.	
			151				39 10	06		40 16	1	PAID IN FULL	MAY	29	1953			40 16								
			10				2 54	02		2 56	2	PAID IN FULL	MAY	29	1953	11452		2 56								
			10				2 54	02		2 56	3	PAID IN FULL	MAY	29	1953			2 56								
		7 6					1 52			1 52	4	PAID IN FULL	MAR	18	1953	3636		1 52								
		7 6					1 52			1 52	5	PAID IN FULL	MAR	18	1953			1 52								
SOLD FOR TAXES		7 6					1 52			1 52	6	PAID IN FULL	MAY	28	1953	6557		1 52								
SOLD FOR TAXES		7 6					1 52			1 52	7	PAID IN FULL	MAY	28	1953			1 52								
			10				2 54	02		2 56	8	2nd Half Paid / 1st Half Paid	APR / JUL	17 / 8	1953 / 1953	11446 / 32276		1 27 / 1 27		1 28 / 1 28						
			10				2 54	02		2 56	9	2nd Half Paid / 1st Half Paid	APR / JUL	17 / 8	1953 / 1953			1 27 / 1 27		1 28 / 1 28						
			10				2 54	02		2 56	10	2nd Half Paid / 1st Half Paid	APR / JUL	17 / 8	1953 / 1953			1 27 / 1 27								
		4 24					58 65	46		59 11								55 00		3 64						
		307																								
		231																								

Cass County, Minnesota, for Taxes for the Year 1952.

BIRCHWOOD TERRACE PARK BEACHES HALL-DUCK PASS
DEL RAY POINT Plat of P.P.6.

Assessment Roll and Tax List of Real Property in the Town of Thunder Lake, Cass County, Minnesota, for Taxes for the Year 1952.

Form 8C (37) [illegible]

In Whose Name Assessed	To Whom Transferred	Description of Property: Subdivision	Sec. or Lot	Town or Block	Rng.	Number of Acres of Land: Acres	Min.	No. School District	Indicate Homestead by Yes or No	Indicate Agricultural Year by Yes or No	True and Full Valuations: Land Exclusive of Structures and Improvements	Buildings and Other Structures	Machinery Permanently Attached to Real Estate	Total True and Full Value	Assessed Valuations: Rural: Homestead Up to $4,000 20%	Rural: Over $4,000 and Non-Homestead 33⅓%	All Other: Homestead Up to $4,000 25%	All Other: Over $4,000 and Non-Homestead 40%	Machinery Permanently Attached to Real Estate 33⅓%	Total Assessed Value	Total Assessed Value as Equalized by the Board of Review	Final Equalized Value
		Del Ray South (Part of Lot 1 Sec 16-140-26 5.75 ac)									Dollars	Dollars	Dollars	Dollars	Dollars	Dollars	Dollars	Dollars	Dollars	Dollars	Dollars	Dollars
Cliff & Myrtle V. Shisler		1	1					C-1	No		30			30		10				10		
"	"	2	2						"		30			30		10				10		
		3																				
H. Ray & Ardelle C. Cline		4	1	2					No		30			30		10				10		
"	"	5	9						"		30			30		10				10		
"	"	6	3						"		30			30		10				10		
"	"	7	4						"		30			30		10				10		
"	"	8	5						"		30			30		10				10		
"	"	9	6						"		30			30		10				10		
"	"	10	7						"		30			30		10				10		
"	"	11	8						"		30			30		10				10		
		12																				
Cliff & Myrtle V. Shisler		13	1	3					No		30			30		10				10		
"		14	2						"		30			30		10				10		
Rudolph A. & Mae E. Hedin		15	3						"		30			30		10				10		
H. Ray & Ardelle C. Cline		16	4						"		30			30		10				10		
"		17	5						"		30			30		10				10		
Vernon W. & Dorothy Marie Bradley	Walter W. & Bernice Hoblath	18	6						"		12			12		4				4		
		19																				
		20																				
											462			462		154				154		

Sold for Taxes	Display No. of Acres	Valuations by School Districts as Equalized by Department of Taxation: District No. Rate Mills	District No. Rate Mills	District No. Rate Mills	District No. Rate Mills	District No. Rate Mills	Tax Including State Homestead	State Tax on Non-Homestead	Special Taxes	Total Taxes	Receipt No.	Paid	When Paid: Month Day Year	Number of Receipt	March Settlement 1953	June Settlement 1953	Penalty	November Settlement 1953	Penalty	Collections to First Monday in January 1954	Penalty	Delinquent on First Monday in January 1954	Penalty	Total Delinquent Tax and Penalty	Remarks
		Dollars	Dollars	Dollars	Dollars	Dollars	$ cts.	$ cts.	$ cts.	$ cts.					$ cts.	$ cts.	$ cts.	$ cts.	$ cts.	$ cts.	$ cts.	$ cts.	$ cts.	$ cts.	
	1	10					228	02		230	1	PAID IN FULL	MAY 29 1953	11544		230									
	2	10					228	02		230	2	PAID IN FULL	MAY 29 1953			230									
	3										3														
	4	10					228	02		230	4	2nd Half Paid / 1st Half Paid	OCT 31 1953 / MAY 29 1953												
	5	10					228	02		230	5	2nd Half Paid / 1st Half Paid	OCT 31 1953 / MAY 29 1953												
	6	10					228	02		230	6	2nd Half Paid / 1st Half Paid	OCT 31 1953 / MAY 29 1953												
[redacted]	7	10					228	02		230	7	2nd Half Paid / 1st Half Paid	OCT 31 1953 / MAY 29 1953	6807 / 15724		920		920							
[redacted]	8	10					228	02		230	8	2nd Half Paid / 1st Half Paid	OCT 31 1953 / MAY 29 1953												
	9	10					228	02		230	9	2nd Half Paid / 1st Half Paid	OCT 31 1953 / MAY 29 1953												
	10	10					228	02		230	10	2nd Half Paid / 1st Half Paid	OCT 31 1953 / MAY 29 1953												
	11	10					228	02		230	11	2nd Half Paid / 1st Half Paid	OCT 31 1953 / MAY 29 1953												
	12																								
	13	10					228	02		230	13	PAID IN FULL	MAY 29 1953	11544		230									
	14	10					228	02		230	14	PAID IN FULL	MAY 29 1953			230									
	15	10					228	02		230	15	PAID IN FULL	MAY 29 1953	11545		230									
SOLD FOR TAXES	16	10					228	02		230	16	2nd Half Paid / 1st Half Paid	OCT 31 1953 / MAY 29 1953	6807 / 15724		230		230							
SOLD FOR TAXES	17	10					228	02		230	17	2nd Half Paid / 1st Half Paid	OCT 31 1953 / MAY 29 1953												
	18	4					92	—		92	18	PAID IN FULL	MAY 29 1953	11546		92									
	19																								
	20																								
		154					3512	30		3542						2392		1150							

Assessment Roll and Tax List of Real Property in the Town of Thunder Lake, Cass County, Minnesota, for Taxes for the Year 1952.

Form SC (32) (Revised 1952)

In Whose Name Assessed	To Whom Transferred	Description of Property: Subdivision	Sec. or Lot	Town or Block	Rng.	Number of Acres of Land: Acres	100ths	School District	Indicate Homestead Yes or No	Indicate Agricultural Yes or No	True and Full Valuations: Land Exclusive of Structures and Improvements	Buildings and Other Structures	Machinery Permanently Attached to Real Estate	Total True and Full Value	Assessed Valuations: Rural: Homestead Up to $4,000 20%	Rural: Over $4,000 and Non-Homestead 33⅓%	All Other: Homestead Up to $4,000 25%	All Other: Over $4,000 and Non-Homestead 40%	All Other: Machinery Permanently Attached to Real Estate 33⅓%	Total Assessed Value	Total Assessed Value on Equalized by the Board of Review	Final Equalized Value
											Dollars	Dollars	Dollars	Dollars	Dollars	Dollars	Dollars	Dollars	Dollars	Dollars	Dollars	Dollars
		Plat of U.S. 6 (Part of Lots 3 Sec 9-140-26)																				
Erwin O. & Stella C. Lundeen			1					Thun Lake	No		40	431		471		157				157		
Carl C. & Gladys V. Hallquist			2					"	"		60	261		321		107				107		
Geo. Harrisk et al			3					"	"		30			30		10				10		
" " "			4								30			30		10				10		
" " "			5								30			30		10				10		
John Tuttle			6								30			30		10				10		
Vernon & Ethel Lundeen			7								30	252		282		94				94		
Ray & Burgild Wollery			8								30	252		282		94				94		
Roy & Emily Nesbuckzer			9								30			30		10				10		
Vernon & Beverly Harrisk			10								30	192		222		74				74		
George & Jennie Harrisk			11								30	252		282		94				94		
Albert & Eva Harrisk			12								30			30		10				10		
			13																			
			14																			
			15																			
			16																			
			17																			
			18																			
			19																			
			20																			
											400	1640		2040		680				680		

Valuations by School Districts as Equalized by Department of Taxation: District No. 0 Equal. Ratio 24.4 Mills; District No. ..... Rate ..... Mills; District No. ..... Rate ..... Mills; District No. ..... Rate ..... Mills; District No. ..... Rate ..... Mills

Sold for Taxes	Tax including State Homestead ..... Mills	State Tax on Non-Homestead 26.2 Mills	Special Taxes	Total Taxes		Paid	When Paid: Month Day Year	Number of Receipt	March Settlement 1953	June Settlement 1953	Penalty	November Settlement 1953	Penalty	Collections to First Monday in January 1954	Penalty	Delinquent on First Monday in January 1954	Total Delinquent Tax and Penalty	Remarks
	$ cts.	$ cts.	$ cts.	$ cts.					$ cts.	$ cts.	$ cts.	$ cts.	$ cts.	$ cts.	$ cts.	$ cts.	$ cts.	
157	35 88	36		36 24	1	PAID IN FULL	MAY 29 1953	1547		36 24								
107	24 44	24		24 68	2	PAID IN FULL	MAY 29 1953	1548		24 68								
10	2 28	02		2 30	3	PAID IN FULL	MAY 22 1953			2 30								
10	2 28	02		2 30	4	PAID IN FULL	MAY 22 1953	632		2 30								
10	2 28	02		2 30	5	PAID IN FULL	MAY 22 1953			2 30								
10	2 28	02		2 30	6	PAID IN FULL	MAY 29 1953	1549		2 30								
94	21 48	22		21 70	7	PAID IN FULL	MAY 29 1953	1550		21 70								
94	21 48	22		21 70	8	PAID IN FULL	MAY 29 1953	1551		21 70								
10	2 28	02		2 30	9	PAID IN FULL	MAY 22 1953	632		2 30								
74	16 90	16		17 06	10	Balance Paid Part road	OCT 26 1953 / MAY 29 1953	7492 / 1552		10 00		7 06						
94	21 48	22		21 70	11											21 70	23 87	
10	2 28	02		2 30	12	PAID IN FULL	MAY 29 1953	1553		2 30								
					13													
					14													
					15													
					16													
					17													
					18													
					19													
					20													
680	155 84	154		156 88						128 12		7 06				21 70		

Plat of P.F. 6 | DEL RAY POINT | 100 TERRACE | PARK BEACHES | PINEY TRAIL-DUCK PASS

Assessment Roll and Tax List of Real Property in the Town of Thunder Lake

Form 5C (52)

In Whose Name Assessed	To Whom Transferred	Subdivision	Sec. or Lot	Town or Block	Rng.	Number of Acres of Land (Acres)	(Units)	No. School District	Indicates Homestead Tax or No.	Indicates Agricultural Tax or No.	Land Exclusive of Structures and Improvements (Dollars)	Buildings and Other Structures (Dollars)	Machinery Permanently Attached to Real Estate (Dollars)	Total True and Full Value (Dollars)	Rural: Homestead Up to $4,000 20% (Dollars)	Rural: Over $4,000 and Non-Homestead 33⅓% (Dollars)	All Other: Homestead Up to $4,000 25% (Dollars)	All Other: Over $4,000 and Non-Homestead 40% (Dollars)	Machinery Permanently Attached to Real Estate 33⅓% (Dollars)	Total Assessed Value (Dollars)	Total Assessed Value as Equalized by the Board of Review (Dollars)	Final Equalized Value (Dollars)
	(Part of Lot 8 - Sec 8 T40-26)	FIRST ADDITION TO BIRCHWOOD TERRACE																				
	EDWIN C. WATERHOUSE (ESTATE)																					
			1																			
			2																			
			3																			
			4																			
			5																			
			6																			
			7																			
			8																			
			9																			
			10																			
			11																			
			12																			
			13																			
			14																			
			15																			
			16																			
			17																			
			18																			
			19																			
			20																			
		Grand Totals				828.41					82811	65944		148108	8951	34450				43401		

1953 taxes - see line 8 - Page 10

Sold for Taxes	Valuations by School Districts as Equalized by Department of Taxation: District No. 2 Rate 27 Mills (Dollars)	District No. 2 Rate 27 Mills (Dollars)	District No. 2 Rate 27 Mills (Dollars)	District No. 2 Rate 27 Mills (Dollars)	District No. 2 Rate 27 Mills (Dollars)	District No. 2 Rate 27 Mills (Dollars)	Tax including State Homestead (Mills) ($ cts.)	State Tax on Non-Homestead 2.76 Mills ($ cts.)	Special Taxes ($ cts.)	Total Taxes ($ cts.)	Paid	When Paid (Month Day Year)	Number of Receipt	March Settlement 1953 ($ cts.)	June Settlement 1953 ($ cts.)	Penalty ($ cts.)	November Settlement 1953 ($ cts.)	Penalty ($ cts.)	Collections to First Monday in January 1954 ($ cts.)	Penalty ($ cts.)	Delinquent on First Monday in January 1954 ($ cts.)	Total Delinquent Tax and Penalty ($ cts.)	Remarks
1											1												
2											2												
3											3												
4											4												
5	Totals	25916 + H 3035 =				8951					5												
		25722 + 8728 =				34450																	
6		31638 + 11763 =				43401	728.98	77.50		1028.72	6												
7							29.12.04				7												
							1021.02																
8											8												
9											9												
10											10												
11											11												
12											12												
13											13												
14											14												
15											15												
16											16												
17											17												
18											18												
19											19												
20											20												