ASSESSMENT & TAX LIST

Thunder Lake

1950

Form 1

DIRECTIONS TO ASSESSOR

OFFICE OF COUNTY AUDITOR,

_____ County, Minn., _____ 1950.

To _____, *Assessor of the* _____ *of* _____

According to the requirements of law, I herewith deliver to you the Real and Personal Property Assessment Books for the _____ *of* _____ *for the year 1950, containing a list of all Real Estate subject to taxation, so far as the same have come to my knowledge from any source, and I hereby direct you to assess all Property and make return thereof to me as required by the laws of the State of Minnesota prescribing the duties of the assessor.*

A form of the return to be signed by you is appended in this book.

_____

County Auditor.

Extracts from Laws Relating to the Listing of Personal Property.

(Section Numbers Refer to Minnesota Statutes 1945)

Sec. 227.01. PROPERTY SUBJECT TO TAXATION. All real and personal property in this state, and all personal property of persons residing therein, * * * is taxable, except such as is by law exempt from taxation.

WHEN LISTED AND ASSESSED

Sec. 273.01 * * * Personal Property shall be listed and assessed annually with reference to its value on May 1, and if acquired on that day, shall be listed by or for the person acquiring it.

Sec. 273.22. By whom listed. Personal Property shall be listed in the manner following:

1. Every person of full age and sound mind, being a resident of this state, shall list all of his *** personal property.

2. He shall also list separately, and in the name of his principal, all moneys and other personal property intrusted, loaned, or otherwise contracted by him as agent or attorney. ***

3. The property of a minor, child or insane person shall be listed by his guardian, or by the person having such property in charge.

4. The property of a person for whose benefit it is held in trust, by the trustee; of the estate of a deceased person, by the executor or administrator.

5. The property of a corporation whose assets are in the hands of a receiver, by such receiver.

6. The property of a body politic or corporate, by the proper agent or officer thereof.

7. The property of a firm or company, by a partner or agent thereof.

8. The property of manufacturers and others in the hands of an agent, by such agent in the name of his principal, or merchandise.

Sec. 273.26. Where listed. Except as otherwise in this chapter provided, personal property shall be listed and assessed in the county, town, or district where owner, agent or trustee resides.

Sec. 273.27. Certain personal property; where listed. All household goods and furniture, including clocks, musical instruments, sewing machines, wearing apparel of members of the family, and other personal property used by the owner or his family for domestic purposes, or for the furnishing or equipment of the family residence, shall be listed and assessed in the district where the same is usually kept.

Sec. 273.29. Merchants and manufacturers. The personal property pertaining to the business of a merchant or of a manufacturer shall be listed in the town or district where his business is carried on. ***

Sec. 273.30. Farm property of non-resident. When the owner of livestock or other personal property connected with a farm does not reside thereon, the same shall be listed and assessed in the town or district where such farm is located, and if such farm is located in several towns or districts, it shall be listed and assessed in the town or district in which the principal place of business of such farm is located.

Sec. 273.32. Elevators, etc., on railroad. All elevators and warehouses, with the machinery and fixtures therein, situated upon the land of any railroad company, which are not in good faith owned and operated by such company, shall be deemed personal property and assessed as personal property in the town or district where situated.

Sec. 273.33. Pipeline Companies. Subdivision 1. Personal property of *** pipeline companies engaged in the business of transporting crude petroleum or its products, or natural gas, shall be listed and assessed in the county, town, or district where the same is usually kept.

Subdivision 2. The personal property, consisting of the pipeline system of mains, pipes and equipment attached thereto, of pipeline companies and others engaged in the operation or business of transporting crude gas, gasoline or other petroleum products by pipe lines, shall be listed and assessed in the manner provided for taxation. This subdivision shall not apply to the assessment of the products transported through the pipe lines nor to the lines of local distribution of such products, nor to the pipe lines used for the distributing gas to consumers at retail nor to pipe lines used by the owner thereof to supply natural gas or other petroleum products exclusively to its employees for domestic purposes. On or before the second Monday following the fifteenth day of November, the commissioner shall certify to the auditor of each county, the amount of such personal property assessment against such company in each district in which such property is located.

Sec. 273.35. Gas and Water Companies. The personal property of gas and water companies shall be listed and assessed in the town, village, or borough in which such property is located, or in the principal or other place of business of the company may be located.

Sec. 273.36. Electric Light and Power Companies to be assessed. Subdivision 1. The personal property of electric light and power companies having a fixed value in any district, village, or borough in this state shall be listed and assessed where situated, without regard to where the principal or other place of business of the company is located.

Sec. 273.37. Electric Light and Power Companies and others supplying electricity. Subdivision 1. Place of listing and assessment of personal property with situs outside corporate limits of Villages, Cities, and Boroughs. Subdivision 1. Personal property of electric light and power companies, and other persons or companies supplying electricity for light, heat or power, having a fixed situs outside of the corporate limits of villages, cities, and boroughs shall be listed and assessed in the district where situated, except as otherwise provided.

Subdivision 2. All transmission and distribution lines, and equipment attached thereto, of such companies or persons outside the limits of villages, cities and boroughs, except electric lines, then taxed as provided in Section 273.40 and 273.41, shall be listed with the town in which such property is located, or if such property is located in several towns, the commissioner shall assess such property at the percentage of true and full value fixed by law, and, on or before the Fifteenth day of November, shall certify to the auditor of each county the amount of such property located in such county, and the county auditor so certified shall apportion the tax on such property.

Sec. 273.23. Merchants; Consignees. Every merchant required to list his property shall state also the value of his property pertaining to his business as a merchant. No consignee shall be required to list for taxation any property the product of the state, nor the value of any property consigned to him from any other place for the purpose of sale or exchange, or any property, the tax on which is paid in such property, and derived as profit from its sale.

Sec. 273.24. Manufacturers. Every manufacturer required to list his property shall state the value of all articles manufactured, finished, or otherwise held for the purpose of being sold, in whole or in part, or of being used in the manufacture, finishing, or preparing of nothing. Every manufacturer and person owning a manufacturing establishment of any kind shall list, as part of its manufactures, stock, the value of all engines, machinery, tools, and implements used or designed to be used in any such process, except such fixtures as by law been considered real property.

Sec. 273.44. Estates of decedents. The personal property of a person who shall have died shall be listed and assessed at the place of dating at the time of his death.

Sec. 273.45. Persons under Guardianship. The personal property of a minor under guardianship shall be listed and assessed where the guardian resides and if every other person under guardianship, where the ward resides.

Sec. 273.46. Assignees and receivers. Personal property in the hands of an assignee or receiver shall be listed and assessed at the place of dating before the appointment.

Sec. 273.47. Property moved between May and July. The owner of personal property coming from one county, town, or district to another between May 1 and July 1, shall be assessed in the county, town, or district in which such property was located immediately prior thereto, and if such property shall be moved after said date shall list the property owned by him on May 1 of each year in the county, town, or district in which he resides, unless he shall make it appear to the assessor that he is held for tax of the current year on the property in another place.

Sec. 273.48. Where listed in case of doubt. In case of doubt as to the place where any person or property should be listed or assessed as in this chapter provided, it between towns in the same county, the place for listing and assessing shall be determined by the county board of equalization, and the Commissioner of Taxation, as provided in Section 273.49 and 273.50 of Minnesota Statutes.

Sec. 273.55. Lists to be verified. Every person required to list property for taxation shall make out and deliver to the assessor, upon blanks furnished by him, a verified statement of all personal property owned by him on May 1 of the current year. He shall also make separate statements in the manner of all personal property in his possession or under his control which *** he is required to list for taxation as agent or attorney, guardian, parent, trustee, executor, administrator, trustee, accounting officer, partner, assuming or in any other capacity. ***

Sec. 273.65. Examination under oath. Whenever the assessor shall be of the opinion that the person listing property for himself, or for any other person, company, or corporation, has not made a full, fair, and complete list thereof, he may examine such person under oath in regard to the amount of the property to be required to be listed by such person, and if such person shall refuse to be examined under oath, the assessor may list the property of such person or his principal according to his best judgment and information.

Sec. 273.66. Failure to obtain list. In case of failure to obtain a statement of personal property, the assessor shall ascertain the amount of such property and the value thereof, and shall make such assessment as he believes to be the true value thereof. When requested, he shall sign and deliver to the person assessed a copy of the statement showing the valuation of the property so fixed.

Sec. 273.69. Assessor may enter dwellings, etc. Any officer authorized by law to assess property for taxation may, when necessary to the proper performance of his duties, enter any dwelling house, building, or structure, and view the same and the property therein.

Sec. 620.05. False statements regarding taxes. Every person who, in making any statement, oral or written, which is recorded or authorized by law to be made as a basis of imposing or reducing any tax or assessment, who shall wilfully make any statement as to any material matter which he knows to be false, shall be guilty of a gross misdemeanor.

Sec. 273.13. Classification of property—Subdivision 1. Now classified. All real and personal property subject to a general property tax and not subject to any gross earnings or other ties tax is hereby classified for purposes of taxation as provided by this section.

Subdivision 2. Class 1. Iron ore whether mined or unmined shall constitute Class one and shall be valued and assessed at fifty per cent of the full and true value thereof.

Class 1a. All direct products of the blast and open hearth furnace that are utilized in the form produced and are not further processed, shall constitute class 1a and shall be valued and assessed at 15 per cent of the full and true value thereof.

Subdivision 3. Class 2. All household goods and furniture, including clocks, musical instruments, sewing machines, wearing apparel of members of the family and all personal property otherwise used by the owner for personal and domestic purposes, or for the furnishing or equipment of the family residence, shall constitute class two and shall be valued and assessed at 25 per cent of the full and true value thereof.

Subdivision 4. Class 3. All agricultural products, except as provided in class three "b", and class three "d," stocks of merchandise of all sorts together with its furniture and fixtures used therewith, manufactures, materials and manufactured articles, all tools, implements and machinery, whether fixtures or otherwise, except as provided in class three "b" and all real estate, which is not assessed and classified as shall be provided in rural but not necessarily urban districts, except as provided in class three "b" and class four, shall constitute class three and shall be valued and assessed at 33⅓ per cent of the true and full value thereof.

Subdivision 5. Class 3a. All agricultural products in the hands of the producer shall constitute class three "a" and shall be valued and assessed at 10 per cent of full and true value thereof.

Subdivision 6. Class 3d. Livestock, poultry, all horses, mules, and asses used exclusively for agricultural purposes, all agricultural tools, implements, and machinery used by the owner in any agricultural pursuits, shall constitute class three "d" and shall be valued and assessed at 20 per cent of the full and true value thereof.

Subdivision 9. Class 4. All property not included in the preceding classes shall constitute class four and shall be valued and assessed at forty (40) per cent of the full and true value thereof.

Minnesota Statutes 1945, Section 270.07. The Commissioner of Taxation shall prescribe the form of all blanks and books required under this chapter . . .

Minnesota Statutes 1945, Section 273.03, as amended. The county auditor shall annually provide the necessary assessment books and blanks at the expense of the county, for and to correspond with each assessment district. He shall make out, in the real property assessment book, complete lists of all lands or lots subject to taxation, showing the names of the owners, if to him known; and, if unknown, so stated opposite each tract or lot, the number of acres, and the lots or parts of lots or blocks, included in each description of property.

The assessors and at least one member of each local board of review shall meet at the office of the county auditor on a day to be fixed by the commissioner of taxation for the purpose of receiving instructions as to their duties under the laws of the state. Each assessor and board of review member attending such meetings shall receive as compensation for such service the sum of $6.00 per day for each day necessarily consumed in attending such meeting, and mileage at the rate of five cents per mile for each mile necessarily traveled in going from his home to and returning from the county-seat, to be computed by the usually traveled route, and paid out of the county treasury upon the warrant of the county auditor.

The forms in this book are prescribed for the 1950 assessment by G. HOWARD SPAETH, Commissioner of Taxation.

COUPON TAPE DOUBLE PASS | OAK PAPER BEARING | OAK LAWN BEARING HOUSEHOLD TEXTURE | DEL. NOT POINT

INDEX TO SECTIONS

SECTION	PAGE
Sec. 1	
" 2	
" 3	
" 4	
" 5	
" 6	
" 7	
" 8	
" 9	
" 10	
" 11	
" 12	
" 13	
" 14	
" 15	
" 16	
" 17	
" 18	
" 19	
" 20	
" 21	
" 22	
" 23	
" 24	
" 25	
" 26	
" 27	
" 28	
" 29	
" 30	
" 31	
" 32	
" 33	
" 34	
" 35	
" 36	

For Convenience of Auditor in Showing Boundaries of School Districts

Township No. 12 *Range No.* 26 *Mer. P. M.*

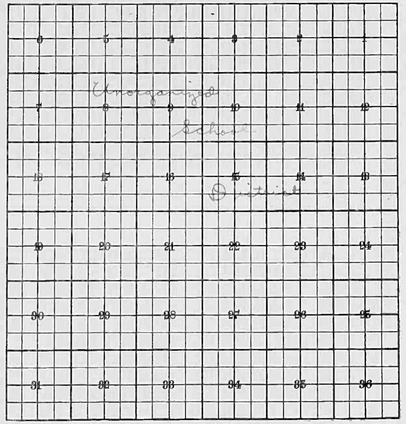

Returns Showing Grain Received in or Handled by Elevators, Warehouses and Mills in the ..... of ..... in the County of ..... for the Year Ending May 1, 1950.

NAMES OF OWNERS	ADDRESS	Bushels of Wheat	Bushels of Soy Beans	Bushels of Flax	Total No. of Bushels of Wheat, Soy Beans and Flax	* Tax of ½ Mill per Bushel Dollars	Cts.	Bushels of Corn	Bushels of Barley	Bushels of Rye	Bushels of Oats	Bushels of Buckwheat	Bushels of all Other Grains	Total No. Bushels Corn, Barley, Rye, Oats, Buckwheat and all Other Grains	* Tax of ½ Mill Per Bushel Dollars	Cts.	* Total Tax Dollars	Cts.	REMARKS

Note * Assessors will not fill these Columns.

COOLEY TRAIL DUCK PASS OAK PARK BEACHES OAK LAND BEACH BERRIEDGE TERRACE TEL. 1001 FOLIO

Assessor's Return of Exempt Real Property in the ..... of ..... County of ..... Minnesota, for the Year 1950

FORM 2. FILE IN TRIPLICATE, SAMPLE

NAMES OF OWNERS	DESCRIPTION: SUBDIVISION	DESCRIPTION: Sec. or Lot	DESCRIPTION: Town or Block	DESCRIPTION: Range	DESCRIPTION: No. of Acres: Acres	DESCRIPTION: No. of Acres: 100ths	FOR WHAT PURPOSE USED	TRUE AND FULL VALUATIONS: LAND Exclusive of Structures and Improvements Dollars	TRUE AND FULL VALUATIONS: BUILDINGS and Other Structures Dollars	TRUE AND FULL VALUATIONS: MACHINERY Permanently Attached to Real Estate Dollars	TRUE AND FULL VALUATIONS: TOTAL True and Full Value Dollars	ASSESSED VALUATIONS: Rural Including Machinery 33⅓%	ASSESSED VALUATIONS: All Other 40%	REMARKS

SUMMARY OF TAX COLLECTION

Original Levy	$ 11,407.02	
Additions	$	
		$ 11,407.02
Abatements		$ 633.74
		$ 10,773.28

COLLECTIONS

March Settlement	$ 452.34	
June Settlement	$ 5305.52	
November Settlement	$ 1152.10	
January Settlement	$ 195.50	$ 8877.48
		$
Over Collected	$ 62.60	
Under Collected	$	
Delinquent	$ 1956.40	$ 1893.80
Total		$ 10,773.28

COOLEY TRAIL DUCK PASS | OAK PARK BEACHES | OAK LAWN BEACH | EDGEWOOD DRAINAGE | DEL. BOX FOLIO

Assessor's Return

FORM 2 [illegible]

NAMES OF OWNERS

Treasurer's Office, Cass County, Minnesota

RECEIVED this, the first Monday (being the 2 *day) of January, A. D. 1951, of* L. C. Peterson, *Auditor of said County, Minnesota, the Tax List of all Taxable Real and Personal Property in the* Town *of* Thunder Lake *in said County for the year A. D. 1950, as specified above and amounting to* ..... *Dollars* 100

Paul A. Jewell
County Treasurer.
ECP

Jan. 1, 1952.

Office of County Treasurer, Cass County, Minnesota

To L. C. Peterson, County Auditor:

Sir:—I herewith return to you the Tax List for the Town *of* Thunder Lake *in said County for the year 1950, heretofore received from you. I certify that I have compared the same with the duplicate receipts in your office, and have written opposite the amount of each tax so receipted the words "First Quarter Paid", "Second Quarter Paid", "Third Quarter Paid" or "Paid in full" as the case may be, and the number of my receipt given in discharge of said tax, and each tract or lot of real property against which the taxes remain unpaid is delinquent for said year.*

Yours respectfully,

Paul A. Jewell, by F. M. R.
County Treasurer.

Auditor's Office, Cass County, Minnesota

I, ... *Auditor of said County, and State of Minnesota, do hereby certify that the following is a correct list of the Taxes levied on the Real and Personal Property in the* ..... *of* ..... *for the year 1950.*

WITNESS my hand and official seal, this ..... *day of* ..... *1951.*

(SEAL) ..... *County Auditor.*

Auditor's Office, Cass County, Minnesota

..... *195*..

I hereby certify that on the first Monday in January 1952, I received of ..... *County Treasurer, the Tax List of the* ..... *of* ..... *in said County for the year 1950; that I have compared the said list with the Statements receipted for by said Treasurer, which are on file in my office, and that each tract or lot of real property therein against which the taxes, or any part thereof, remains unpaid are delinquent for said year.*

(SEAL) ..... *County Auditor.*

COOLEE TRAIL DUCK PASS
OAK PARK BEACHES
OAK LAWN BEACH
LITTLEWOOD BEACHES
BEA. BOY POINT

Assessor's Retur

FORM 2.

NAMES OF OWNERS

TABULAR SCHEDULE OF VALUATIONS, RATES AND TAXES

LEVIED IN THE Town OF Thunder Lake COUNTY OF CASS, STATE OF MINNESOTA

School District No.	Agricultural Lands Dollars	Non-Agricultural Lands Dollars	Personal Property Dollars	Total Value of all Property except Money and Credits Dollars	Total Rate of State Tax Mills	Rev. Mills	R. & B. Mills	Welfare Mills	Bonds and Int. Mills	Gal. Emp. Ret. Mills	Total Rate of County Tax Mills	Rev. Mills	R. & B. Mills	Drag Tax Mills	State Loan Mills	w. pre Mills	Mills	Mills	Total Rate of Town Tax Mills	Local I Mill Mills	Special Mills	State Loan Mills	Deficiency Mills	Tuition Mills	Transportation Mills	Gal. Emp. Ret. Mills	C.B. Mills	Bond Mills	Total Rate of Sch'l Tax Mills	Total Rate of all Taxes Mills
Grand total Aug 1951	City 1 ~~Town~~	32427	10302	5662	51421	H. 4.12	25.8	13.6	4.24	16.7	.4	98.9	6.8	8.7	16		9.7		26.2	1 15	15.		50.		3.	.25	10.	5.	84.25	218.47
																				1 30			50.		3.	.25	10.	5.	99.25	228.47
					N.H. 4.40																									
					8.52																									

Assessed Value	Rural	All Other	Personal Property	Total
Homestead	8015			8015
Non-Homestead	37744		5662	43406
Total	45759		5662	51421

TAXES LEVIED

LOCAL 1 MILL AND SPECIAL SCHOOL TAXES BY DISTRICTS

Local 1 Mill	Special	State Loan	Def	Trans	Gal Emp Ret	C.B.	Bond	Total School Taxes
3546	531.86		1774.85	106.63	78.6	854.07	177.28	2783.23
1096	47792		798.20	47.81	39.9	1276.4	79.82	1514.42
5142	101078		2571.05	154.26	118.5	5142.1	257.10	4297.65

ALL OTHER TAXES

FUNDS	Rate	Amounts
State—Non-Homestead,		170.78
State—Homestead,		211.85
County Revenue,		1326.66
County Road and Bridge,		697.33
County Welfare,		218.01
Bonds and Interest,		858.73
Gal Emp Ret		20.87
		5785.30
Town Revenue,		349.66
Town Road and Bridge,		447.36
Town Drag,		5.42
Town State Loan,		471.28
Due		1847.42
School Local 1 Mill,		5142
School Special,		1010.78
School State Loan,		
Deficiency		2571.05
Tuition		
Transportation		154.26
Gal Emp Ret.		118.5
C.B.		5142.1
Bond		257.10
		4297.67

Total Levy, $11442.52

Total Number of Acres 1326.43

State of Minnesota, } ss
COUNTY OF CASS

I, L C Peterson Auditor of said County and State aforesaid, do hereby certify that the foregoing is a true and correct Schedule, showing the valuation of all the taxable property, in the Town of Thunder Lake in said County, the several rates of Taxation and Totals of the several Tax Funds levied thereon, for the year A. D. 1951.

Witness my hand and official seal, this 20th day of December A. D. 1951

L C Peterson
County Auditor.
by Jean B. Kearney

SEAL

Total Taxes Real Estate 10086.46
Pers. Prop. 1318.66
Total 11467.02

COOLEY FALLS DUCK PASS | OAK PARK HEIGHTS | OAK LANE BEACH | HIGHWOOD TERRACE | FOUR BOY POINT

Assessor's Retur

FORM 2 [illegible]

NAMES OF OWNERS

COLLECTIONS OF TAXES OF 195 0, Town OF Thunder Lake, CASS COUNTY, MINNESOTA

FUNDS	MARCH SETTLEMENT 19__58	JUNE SETTLEMENT 19__51	NOV. SETTLEMENT 195 51	Amount Collected from Nov. 15 to Last Monday in Jan. 19__	REDUCTIONS	Total Reductions and Collected	BALANCE UNCOLLECTED	ADDITIONS	Total Uncollected to First Monday in January, 19_____
State—Non-Homestead,	2761	8602	3092	124					
State—Homestead,	2761	9970	3437	5165					
County Revenue,	17287	62056	21520	2275					
County Road and Bridge,	9113	32712	11344	1199					
County Welfare,	22490	111193	35337	3739					
County Bond and Interest,	11170	40168	13930	1473					
Pub Emp Ret	265	962	384	35					
Town Revenue,	1556	16356	5672	600					
Town Road and Bridge,	5129	20926	7257	767					
Town Drag,	670	2405	834	88					
Town State Loan,									
Tuc	6499	23331	8091	855					
School Local 1 Mill,	670	2405	834	88					
School Special,	16903	44576	16569	1924					
School State Loan,									
Deficiency	33502	120264	41706	4410					
Tuition									
Transportation	2010	7215	2502	265					
Pub Emp Ret	167	602	209	22					
L O	6700	24053	8342	882					
B & F	3350	12026	4170	441					
	152636	580582	185210	19550					

		LOCAL 1 MILL	SPECIAL	STATE LOAN	Transp	Deficiency	Pub Emp Ret	L O	B & F	TOTALS
MARCH SETTLEMENT	School District No. 9 Un	213	3199		680	10665	53	2133	1066	17967
	Nd Un	457	13704		1370	22837	114	4567	2284	45333
	Totals	670	16903		2010	33502	167	6700	3350	63342
JUNE SETTLEMENT	School District No. 9 Un	1839	27572		5516	91940	460	18388	9194	154719
	Nd Un	566	16994		1699	28324	142	5665	2832	56222
	Totals	2405	44576		7215	120264	602	24053	12026	211141
NOVEMBER SETTLEMENT	School District No. 9 Un	564	8455		1691	28183	141	5637	2818	47489
	Nd Un	270	8114		811	13523	68	2705	1352	26893
	Totals	834	16569		2502	41706	209	8342	4170	74332
NOVEMBER to JANUARY	School District No. 9 Un	48	724		145	2412	12	482	241	4064
	Nd Un	40	1200		120	1998	10	400	200	3968
	Totals	88	1924		265	4410	22	882	441	8032
ADDITIONS	School District No.									
	Totals									
REDUCTIONS	School District No									
	Totals									

COOLEY TRAIL DUCK PASS | OAK PARK BEACHES | OAK LAWN BEACH | HICKWOOD TERRACE | FIVE BOY POINT

Form 5CD

Assessment Roll and Tax List of Real Property in the Town of Thunder Lake

Cass County, Minnesota, for Taxes for the Year 1950.

	In whose name assessed	To whom transferred	Description of property: Subdivision	Sec. or Lot	Town or Block	Rng.	Number of Acres of Land: Acres	100ths	No. School District	Information as to Rural Tax or No	Information as to Rural Tax or No	True and Full Valuations: Land Exclusive of Structures and Improvements (Dollars)	Buildings and Other Structures (Dollars)	Machinery Permanently Attached to Real Estate (Dollars)	Total True and Full Value (Dollars)	Assessed Valuations: Rural: Homestead Up to $4,000 20% (Dollars)	Rural: Over $4,000 and Non-Homestead 33⅓% (Dollars)	All Other: Homestead Up to $4,500 25% (Dollars)	All Other: Over $4,000 and Non-Homestead 40% (Dollars)	All Other: Machinery Permanently Attached to Real Estate 33⅓% (Dollars)	Total Assessed Value (Dollars)	Total Assessed Value as Equalized by the Board of Review (Dollars)	Final Equalized Value (Dollars)
1	State of Minnesota		~~NE¼ of NE¼~~ Lot 1	1	140	26				Cass													
2	State of Minnesota		~~NW¼ of NE¼~~ Lot 2																				
3	State of Minnesota		SW¼ of NE¼																				
4	State of Minnesota		SE¼ of NE¼																				
5																							
6	State of Minnesota		~~NE¼ of NW¼~~ Lot 3																				
7	State of Minnesota		~~NW¼ of NW¼~~ Lot 4																				
8	Arnold B. & Sophie A. Anderson		SW¼ of NW¼				40			Yes		400	450		850	170					170		
9	" " "		W½ of SE¼ of NW¼				20			"		160			160	32					32		
10	State of Minnesota		E½ of SE¼ of NW¼																				
11	Arnold B. & Sophie A. Anderson		NE¼ of SW¼				40			"		320			320	64					64		
12	" " "		NW¼ of SW¼				40			"		320			320	64					64		
13	State of Minnesota		SW¼ of SW¼																				
14	State of Minnesota		SE¼ of SW¼																				
15																							
16	State of Minnesota		NE¼ of SE¼																				
17	State of Minnesota		NW¼ of SE¼																				
18	State of Minnesota		SW¼ of SE¼																				
19	State of Minnesota		SE¼ of SE¼																				
20																							
							140					1200	450		1650	330					330		

	Sold for Taxes	Valuations by School Districts as Equalized by Department of Taxation: District No. Rate Mills	District No. Rate Mills	District No. Rate Mills	District No. Rate Mills	District No. Rate Mills	District No. Rate Mills	Tax including State Homestead	State Tax on Non-Homestead 4½ Mills	Special Taxes	Total Taxes	Paid	When Paid: Month Day Year	Number of Receipt	March Settlement 1951	June Settlement 1951	Penalty	November Settlement 1951	Penalty	Collections to First Monday in January 1952	Penalty	Delinquent on First Monday in January 1952	Total Delinquent Tax and Penalty	Remarks
		Dollars	Dollars	Dollars	Dollars	Dollars	Dollars	$ cts.	$ cts.	$ cts.	$ cts.				$ cts.	$ cts.	$ cts.	$ cts.	$ cts.	$ cts.	$ cts.	$ cts.	$ cts.	
1																								
2																								
3																								
4																								
5																								
6																								
7																								
8		H 170						36 28			36 28	2nd Half Paid	OCT 1 1951	12172		18 14		18 14						
												1st Half Paid	MAY 31 1951	9463										
9		H 32						6 14			6 14	2nd Half Paid	OCT 1 1951	12172		3 07		3 07						
												1st Half Paid	MAY 31 1951	9463										
10																								
11		H 64						13 66			13 66	2nd Half Paid	OCT 1 1951	12172		6 83		6 83						
												1st Half Paid	MAY 31 1951	9463										
12		H 64						13 66			13 66	2nd Half Paid	OCT 1 1951	12172		6 83		6 83						
												1st Half Paid	MAY 31 1951	9463										
13																								
14																								
15																								
16																								
17																								
18																								
19																								
20																								
		H 230						70 44			70 44					35 22		35 22						

COOLEY PRAIRIE DUCK PASS | OAK PARK HEIGHTS | OAK LAWN BEACH | LAKEWOOD TERRACE | FOREST BOY POINT

Assessment Roll and Tax List of Real Property in the Town of Thunder Lake, Cass County, Minnesota, for Taxes for the Year 1950.

Form 1CD.

	In whose name assessed	To whom transferred	Description of property: Subdivision	Sec. or Lot	Town or Block	Rng.	Number of Acres of Land: Acres	Tenths	Sch.	Indicate Homestead by Yes or No	Indicate Agricultural by Yes or No	True and Full Valuations: Land Exclusive of Structures and Improvements	Buildings and Other Structures	Machinery Attached to Real Estate	Total True and Full Value	Assessed Valuations: Rural: Homestead Up to $4,000 20%	Rural: Over $4,000 incl. Non-Homestead 33⅓%	All Other: Homestead Up to $4,000 25%	All Other: Over $4,000 and Non-Homestead 40%	Machinery Permanently Attached to Real Estate 33⅓%	Total Assessed Value	Total Assessed Value as Equalized by the Board of Review	Final Equalized Value
							Acres	Tenths				Dollars	Dollars	Dollars	Dollars	Dollars	Dollars	Dollars	Dollars	Dollars	Dollars	Dollars	Dollars
1	State of Minnesota		~~NW¼ of NW¼ Lot 1~~	2	146	26			Ua														
2	State of Minnesota		~~NW¼ of NW¼ Lot 2~~																				
3	State of Minnesota		SW¼ of NE¼																				
4	State of Minnesota		SE¼ of NE¼																				
5	Benjamin H. & Dorothy V. Franke		S. 330' of Lot 5				4	50		Res		45			45		15				15		
6	State of Minnesota		~~NW¼ of NW¼ Lot 8~~																				
7	Raymond Brandse		E 100' of W 400' of NE¼ of SW¼ ~~NW¼ of SW¼~~				1	00		"		30			30		10				10		
8	Oscar & James D. Quilhrobeh		500' x 60' of Lot 5 ~~SW¼ of NW¼~~					75		"		30	90		120		40				40		
9	A. J. & Eleanore Colvin		~~SE¼ of NW¼ Lot 4~~				39	93		Res		240			240	48					48		
10	" " "		Lot 5 less 500' x 60' & less 1.33				29	25		Res		400	595 600 / 46 504 Cabin		1401 / 1504	189 / 200	105 / 168				368	341	
11	Herbert & Esther Griffith		(N E¼ of SW¼ less E 150' of W. 400' less 500' x 400' ~~SE¼ of SW¼~~				34			Res		250			250	50					50		
12	Geo. V. & Harriet J. Elmer		NW¼ of SW¼ less about 5 acs.				35			Res		360	150		510		170				170		
13	Fred Haas		SW¼ of SW¼ less E. 150' & less 2.178' of W. 264'				32	46		"		450	300		750		250				250		
14	Reggie Thordarson		SE¼ of SW¼				40			"		376	680		1056		352				352		
15	Frank A. & Ruby De Mann		E. 150' of NW¼ of SW¼				4	54		"		90	180		270		90				90		
16	Lawrence J. & Lorna Lynch		NE¼ of SE¼				40			"		285			285		95				95		
17	State of Minnesota		NW¼ of SE¼																				
18	Ella Reeder		SW¼ of SE¼				40			Res		320	600		920	184					184		
19	" "		SE¼ of SE¼				40			"		200			200	40					40		
20	Dean C. & Emalee H. McClymont		300' x 900' along lake							Res		60			60		20				20		
							34	43				3136	3001 / 3104		6137 / 6240	511 / 522	1194 / 1210				1732	1705	

Cont. on next page

	Sold for taxes	Valuations by School Districts as Equalized by Department of Taxation: District No. / Rate Mills	Dollars	District No. / Rate Mills	Dollars	District No. / Rate Mills	Dollars	District No. / Rate Mills	Dollars	Tax including State Homestead Mills	State Tax on Non-Homestead Mills	Special Taxes	Total Taxes		Paid	When Paid (Month Day Year)	Number of Receipt	March Settlement 1951	June Settlement 1951	Penalty	November Settlement 1951	Penalty	Collections to First Monday in January 1952	Penalty	Delinquent on First Monday in January 1952	Total Delinquent Tax and Penalty	Remarks
1														1													
2														2													
3														3													
4														4													
5					15					342	06	✓	348	5	PAID IN FULL	FEB 19 1951	2278	348									
6														6													
7			10							214	04		218	7	PAID IN FULL	MAY 16 1951	6304		218								
8					40					914	18	✓	932	8	PAID IN FULL	FEB 19 1951	2278	922									
9			4 48							1024			1024	9	1st Half Paid	JUL 27 1951 / MAY 31 1951	2237 / 9471		512		512						
10					11 169 / 152					7790	66	✓	7856	10	1st Half Paid	JUL 27 1951 / MAY 31 1951	2237 / 9481		3928		3928						
11			4 50							1068			1068	11	PAID IN FULL	MAY 31 1951	9478		1068								
12			170							3628	04		3632	12	PAID IN FULL	MAY 31 1951	10501		3702								
13			150 / ~~250~~ Abate		#4919					3372 / 5376	66 / 10		3438 / ~~5446~~	13	Balance Paid / 1st Half Paid	SEP 12 1951 / MAY 22 1951	2237 / 7933		2723		545						
14			4 311 / ~~552~~ Abate		#5080					4508 / ~~73 14~~	~~54~~		~~4562 / 73 54~~	14	PAID IN FULL	NOV 29 1950	8263						4562				21.78 Abated On mobile home 31.64 Abated
15	SOLD FOR TAXES		70							1922	40		1962	15											1962		
16			95							2028	42		2070	16											2070	3277	
17														17													
18	SOLD FOR TAXES		4 184							3928			3928	18											3928	4437	
19	SOLD FOR TAXES		4 40							854			854	19											854	939	
20			4 30							426	08		434	20	PAID IN FULL	MAY 31 1951	9495		434								
			981 / 1309		157 / 296					27742 / 9046	522		37510						12585		4953		48 04		8814	53 42	

COULEE TRAIL DUDE RANCH
OAK PARK BEACHES
OAK LAND BEACH
LINDWOOD TERRACE
DEL SOL POINT

Form 3CD

Assessment Roll and Tax List of Real Property in the Town of Shell Lake — Cass County, Minnesota, for Taxes for the Year 1950.

	IN WHOSE NAME ASSESSED	TO WHOM TRANSFERRED	DESCRIPTION OF PROPERTY: SUBDIVISION	Sec. or Lot	Town or Block	Rng.	Number of Acres of Land: Acres	100ths	No. School District	Indicate Homestead by Yes or No	Indicate Agricultural by Yes or No	TRUE AND FULL VALUATIONS: LAND Exclusive of Structures and Improvements	BUILDINGS and Other Structures	MACHINERY Permanently Attached to Real Estate	TOTAL True and Full Value	ASSESSED VALUATIONS: RURAL: Homestead Up to $4,000 20%	RURAL: Over $4,000 and Non-Homestead 33⅓%	ALL OTHER: Homestead Up to $4,000 25%	ALL OTHER: Over $4,000 Non-Homestead 40%	MACHINERY Permanently Attached to Real Estate 33⅓%	TOTAL ASSESSED VALUE	Total Assessed Value as Equalized by the Board of Review	FINAL EQUALIZED VALUE
												Dollars	Dollars	Dollars	Dollars	Dollars	Dollars	Dollars	Dollars	Dollars	Dollars	Dollars	Dollars
1	Kenneth & Lowell Anderson		about 5 acres of NW¼ of SW¼ ~~N½ of S½ of N½~~	2	140	26	5			No		100	182		282			94			94		
2	Rottfried & Martha Seiffert		2.175 of NW 2.69 of SW¼ of SW¼ ~~N½ of S½ of N½~~				2			Good		60	240		300	60					60		
3			SW¼ of NE¼																				
4			SE¼ of NE¼																				
5																							
6			NE¼ of NW¼																				
7			NW¼ of NW¼																				
8			SW¼ of NW¼																				
9			SE¼ of NW¼																				
10																							
11			NE¼ of SW¼																				
12			NW¼ of SW¼																				
13			SW¼ of SW¼																				
14			SE¼ of SW¼																				
15																							
16			NE¼ of SE¼																				
17			NW¼ of SE¼																				
18			SW¼ of SE¼																				
19			SE¼ of SE¼																				
20																							
							7					160	422		582	60		94			154		

	SOLD FOR TAXES	VALIDATIONS BY SCHOOL DISTRICTS AS EQUALIZED BY DEPARTMENT OF TAXATION: District No. ..... Rate ..... Mills	District No. 1 Rate 47 21 Mills	District No. ..... Rate ..... Mills	District No. ..... Rate ..... Mills	District No. ..... Rate ..... Mills	District No. ..... Rate ..... Mills	Tax including State Homestead	State Tax on Non-Homestead	SPECIAL TAXES	TOTAL TAXES	PAID	WHEN PAID: Month Day Year	Number of Receipt	March Settlement 1951	June Settlement 1951	Penalty	November Settlement 1951	Penalty	Collections to First Monday in January 1952	Penalty	Delinquent on First Monday in January 1952	Total Delinquent Tax and Penalty	REMARKS
		Dollars	Dollars	Dollars	Dollars	Dollars	Dollars	$ cts.	$ cts.	$ cts.	$ cts.				$ cts.	$ cts.	$ cts.	$ cts.	$ cts.	$ cts.	$ cts.	$ cts.	$ cts.	
1			94					20 06	42		20 48											20 48	23 52	See back.
2			160					12 80			12 80	PAID IN FULL	MAY 24 1951	7797		12 80								
3																								
4																								
5																								
6																								
7																								
8																								
9																								
10																								
11																								
12																								
13																								
14																								
15																								
16																								
17																								
18																								
19																								
20																								
			160					32 86	42		33 28					12 80						20 48	
			94																					
			154																					

COOLEY TRAIL DICK PASS | OAK PARK BEACHES | OAK LAKE BEACH | LINCWOOD TERRACE | 1951 BOY POLL

Assessment Roll and Tax List of Real Property in the Town of Thunder Lake

	In Whose Name Assessed	To Whom Transferred	Description of Property: Subdivision	Sec. or Lot	Town or Block	Rng.	Number of Acres of Land (Acres / Mills)	No School District	Indicates Homestead Tax on Net	Indicates Agricultural Land on Net	True and Full Valuations: Land Exclusive of Structures and Improvements	Buildings and Other Structures	Machinery Permanently Attached to Real Estate	Total True and Full Value	Assessed Valuations: Rural: Homestead Up to $4,000 20%	Rural: Over $4,000 Non-Homestead 33⅓%	All Other: Homestead Up to $4,000 25%	All Other: Over $4,000 Non-Homestead 40%	Machinery Permanently Attached to Real Estate 33⅓%	Total Assessed Value	Total Assessed Value as Equalized by the Board of Review	Final Equalized Value	
											Dollars	Dollars	Dollars	Dollars	Dollars	Dollars	Dollars	Dollars	Dollars	Dollars	Dollars	Dollars	
1	Roland S. & Irenia M. Winger		All of Lot 2 & of Nw¼ & also the W 200 ft of E 300 ft of that part of Lot 3 lying between Big Pine Lake & a line of extended south end W from SW cor of Lot 2 Cooley Trail Beach Sec	3	140	26	17 87		Yes		255	190		445	89					89			
2			NW¼ of NE¼																				
3	State of Minnesota		SW¼ of NE¼																				
4	Maebel McWay (Kelsow)		~~NW¼ of NW¼~~ Lot 1				35 25		Yes		180			180		60				60			
5	Erick Olson, D. K. Nash & J. O. Hedgeson		Approx E 100 ft of that part of Lot 2 lying between 4A & 53 & Big Pine Lake & adjacent to Lot 4 Cooley Trail Beach Sec				53				30	60		90		30				30			
6	Myron S. & Nellie Blomstrom		~~NE¼ of NW¼~~ Lot 3				32 22				800	150		950		160				150			
7	State of Minnesota		~~NW¼ of NW¼~~ Lot 4																				
8	State of Minnesota		SW¼ of NW¼																				
9	State of Minnesota		SE¼ of NW¼																				
10																							
11	State of Minnesota		NE¼ of SW¼																				
12	State of Minnesota		NW¼ of SW¼																				
13	State of Minnesota		SW¼ of SW¼																				
14	State of Minnesota		SE¼ of SW¼																				
15	Garfield A. & Nellie O. Murphy		Est 100 ft of E 300 ft of that part of Lot 2 lying between Big Pine Lake & a line of extended W from NW cor of Lot 3 Cooley Trail Beach Sec				2		Yes		60	380 120 cabin		560	88	40				128			
16	State of Minnesota		NE¼ of SE¼																				
17	State of Minnesota		NW¼ of SE¼																				
18	State of Minnesota		SW¼ of SE¼																				
19	State of Minnesota		SE¼ of SE¼																				
20																							
							87 67				825	900		1725	177	280				457			

	Sold for Taxes	Valuations by School Districts as Equalized by Department of Taxation: District No. / Rate ... Mills	Districts No. 4A / Rate 47 / 2.5 Mills	District No. / Rate ... Mills	District No. / Rate ... Mills	District No. / Rate ... Mills	Tax including State Homestead ... Mills	State Tax on Non-Homestead 4¼ Mills	Special Taxes	Total Taxes	Paid	When Paid (Month Day Year)	Number of Receipt	March Settlement 1951	June Settlement 1951	Penalty	November Settlement 1951	Penalty	Collections to First Monday in January 1952	Penalty	Delinquent on First Monday in January 1952	Total Delinquent Tax and Penalty	Remarks
		Dollars	Dollars	Dollars	Dollars	Dollars	$ cts.	$ cts.	$ cts.	$ cts.				$ cts.	$ cts.	$ cts.	$ cts.	$ cts.	$ cts.	$ cts.	$ cts.	$ cts.	
1			4 89				1 90			1 90											1 90	1 90 / 2 09	
2																							
3																							
4			60				12 80	26		13 06	PAID IN FULL	JUL 8 1951	1678				13 06	26					
5			30				6 40	14		6 54	PAID IN FULL	MAY 28 1951	1608		6 54								
6	SOLD FOR TAXES		150				32 02	66		32 68	PAID IN FULL	AUG 2 2 1951	2307				32 68	82					
7																							
8																							
9																							
10																							
11																							
12																							
13																							
14			4 88						150		Paid	MAY 31 1951	4713										
15			40				27 32	18		29 50	Paid	APR 23 1951	3535		4 00 / 12 50		5 96						
16																							
17																							
18																							
19																							
20			4 177 / 280 / 457				97 34	12		99 76					28 00		51 70				18 00		

COOLEY TRAIL BEACH PASS | OAK PARK BEACHES | OAK LAWN BEACH | NEIGHBORHOOD TELEPHONE | BOY SCOUTS

Assessment Roll and Tax List of Real Property in the Town of Flaxton Lake — Cass County, Minnesota, for Taxes for the Year 1950.

Form SCD

	In Whose Name Assessed	To Whom Transferred	Description of Property: Subdivision	Sec. or Lot	Town or Block	Rng.	Number of Acres of Land (Acres / Hnds)	No. School District	Indicate Homestead or Non-Homestead	Indicate Agricultural or Non-Agricultural	True and Full Valuations: Land Exclusive of Structures and Improvements (Dollars)	Buildings and Other Structures (Dollars)	Machinery Permanently Attached to Real Estate (Dollars)	Total True and Full Value (Dollars)	Assessed Valuations — Rural: Homestead Up to $4,000 20% (Dollars)	Rural: Over $4,000 and Non-Homestead 33⅓% (Dollars)	All Other: Homestead Up to $4,000 25% (Dollars)	All Other: Over $4,000 and Non-Homestead 40% (Dollars)	All Other: Machinery Permanently Attached to Real Estate 33⅓% (Dollars)	Total Assessed Value	Total Assessed Value as Equalized by the Board of Review (Dollars)	Final Equalized Value (Dollars)
1	Frank M. Steiner		~~NE¼ of NE¼~~ Lot 1	4	140	26	39.12	2	No		360			360		120				120		
2	" "		~~NW¼ of NE¼~~ Lot 2				39.47		"		360			360		120				120		
3	" "		SW¼ of NE¼				40		"		360			360		120				120		
4	" "		SE¼ of NE¼				40		"		360			360		120				120		
5																						
6	" "		~~NE¼ of NW¼~~ Lot 3				39.62		"		240			240		80				80		
7	Lenert Lie		~~NW¼ of NW¼~~ Lot 4				39.87		"		360			360		120				120		
8	State of Minnesota		SW¼ of NW¼																			
9	Frank M. Steiner		SE¼ of NW¼				40		"		240			240		80				80		
10																						
11	" "		~~NE¼ of SE¼~~ Lot 6				45.35		"		450			450		150				150		
12	Agnes Cecelia Peterson		~~NW¼ of SE¼~~ Lot 5				19.25		Yes / No		520	210 / 261 (abs.)		991	146	87				233		
13			SW¼ of SW¼																			
14			SE¼ of SW¼																			
15																						
16	Frank M. Steiner		NE¼ of SE¼				40		No		315			315		105				105		
17	" "		~~NW¼ of SE¼~~ Lot 7				59		"		564	159		723		241				241		
18			SW¼ of SE¼																			
19	" "		~~SE¼ of SE¼~~ Lot 8				27.15		"		270			270		90				90		
20																						
							475.83				4399	630		5029	146	1433				1579		

Validations by School Districts as Equalized by Department of Taxation

	Sold for Taxes	District No. ..... Rate ..... Mills	District No. ..... Rate ..... Mills	District No. ..... Rate ..... Mills	District No. ..... Rate ..... Mills	Tax extending State Homestead Mills	State Tax on Non-Homestead 4.5 Mills	Special Taxes	Total Taxes	Date	When Paid	Number of Receipt	March Settlement 1951	June Settlement 1951	Penalty	November Settlement 1951	Penalty	Collections to First Monday in January 1952	Penalty	Delinquent on First Monday in January 1952	Total Delinquent Tax and Penalty	Remarks
1		67 ~~120~~	Abate #5			1430 ~~2562~~	30 ~~52~~		1460 ~~2682~~	1st Half Paid	~~Bal. Paid 2-1-52~~ MAY 24 1951											11.54 Abated
2		67 ~~120~~	"	"		1430 ~~2562~~	30 ~~52~~		1460 ~~2682~~	1st Half Paid	~~Bal. Paid 2-1-52~~ MAY 24 1951	7526		522½						612½	673	11.54 "
3		67 ~~120~~	"	"		1430 ~~2562~~	30 ~~52~~		1460 ~~2682~~	1st Half Paid	~~Bal. Paid 2-1-52~~ MAY 24 1951											11.54 "
4		67 ~~120~~	"	"		1430 ~~2562~~	30 ~~52~~		1460 ~~2682~~	1st Half Paid	~~Bal. Paid 2-1-52~~ MAY 24 1951											11.54 "
5																						
6		80				1708	36		1744	1st Half Paid	MAY 24 1951	7526		872						872	959	
7		120				2562	52		2614	PAID IN FULL	MAY 28 1951	6372		2614								
8																						
9		80				1708	36		1744	1st Half Paid	MAY 24 1951	7526		872						872	959	
10																						
11		150				3202	66		3268	1st Half Paid / 2nd Half Paid	MAY 24 1951 / OCT 3 1951	7526 / 9469		1634						1634	1797	
12			#146 87			5324	81		5362	1st Half Paid	MAY 31 1951			2681		2681						
13																						
14																						
15																						
16		105				2242	46		2288	1st Half Paid	MAY 24 1951	7526		3769						1417½	1559	
17		133 ~~241~~	Abate #5			2849 ~~5171~~	58 ~~106~~		2907 ~~5277~~	1st Half Paid	MAY 24 1951											23.05 Abated
18																						
19		90				1922	40		1962	1st Half Paid	MAY 24 1951	7526		981						981½	1079	
20																						
		1346	#146 87 233			28796 ~~53344~~	623		34688					18669		2681				6398	6968	

COOLEY TRAIL DUCK PASS
OAK PARK BEACHES
OAK LAWN BEACH
LITCHFIELD TERRACE
FRED ROY POINT

Form SCD

Assessment Roll and Tax List of Real Property in the Town of Thunder Lake

	In Whose Name Assessed	To Whom Transferred	Description of Property: Subdivision	Sec. or Lot	Town or Block	Rng.	Number of Acres of Land	No. School District	Indicate Homestead by H or N	Indicate Agricultural Land by A or N	True and Full Valuations: Land Exclusive of Structures and Improvements	Buildings and Other Structures	Machinery Permanently Attached to Real Estate	Total True and Full Value	Assessed Valuations: Rural: Homestead Up to $4,000 20%	Rural: Over $4,000 and Non-Homestead 33⅓%	All Other: Homestead Up to $4,000 25%	All Other: Over $4,000 and Non-Homestead 40%	Machinery Permanently Attached to Real Estate 33⅓%	Total Assessed Value	Total Assessed Value as Equalized by the Board of Review	Final Equalized Value
							Acres 100ths				Dollars	Dollars	Dollars	Dollars	Dollars	Dollars	Dollars	Dollars	Dollars	Dollars	Dollars	Dollars
1	Harry R. Raschick		~~NW¼ NW¼~~ Lot 1	5	140	26	49 20		No		240			240		80				80		
2	State of Minnesota		~~NW¼ NW¼~~ Lot 2																			
3	Frank E. Riley		SW¼ of NE¼				40		Yes		260	600		860	172					172		
4	Frank X. & Elsie H. Hunter		SE¼ of NE¼				40		No		390			390		130				130		
5																						
6			NE¼ of NW¼																			
7			NW¼ of NW¼																			
8	State of Minnesota		~~SW¼ of NW¼~~ Lot 3																			
9			~~SE¼ of NW¼~~																			
10																						
11	State of Minnesota		NE¼ of SW¼																			
12	Carson E. Munick		~~NW¼ SW¼~~ Lot 4				31 50		Yes		120			120	24					24		
13	" "		SW¼ of SW¼				40		"		340			340	48					48		
14	" "		~~SE¼ of SW¼~~ Lot 7				49 50				190			190	38					38		
15																						
16	Frank X. & Elsie H. Hunter		~~NE¼ NW¼~~ Lot 6				9 75		No		189			189		63				63		
17	Frank E. Riley		~~NW¼ NW¼~~ Lot 5				35 10		Yes		120			120	24					24		
18			SW¼ of SE¼																			
19			SE¼ of SE¼																			
20																						
							276 05				1749	600		2349	306	273				579		

	Sold for Taxes	Valuations by School Districts as Equalized by Department of Taxation: District No. ..... Rate ..... Mills	District No. 2 Rate 49 2/3 Mills	District No. ..... Rate ..... Mills	District No. ..... Rate ..... Mills	District No. ..... Rate ..... Mills	District No. ..... Rate ..... Mills	Tax including State Homestead ..... Mills	State Tax on Non-Homestead 4½ Mills	Special Taxes	Total Taxes	Paid	When Paid	Number of Receipt	March Settlement 1951	June Settlement 1951	Penalty	November Settlement 1951	Penalty	Collections to First Monday in January 1952	Penalty	Delinquent on First Monday in January 1952	Total Delinquent Tax and Penalty	Remarks
		Dollars	Dollars	Dollars	Dollars	Dollars	Dollars	$ cts.	$ cts.	$ cts.	$ cts.		Month Day Year		$ cts.	$ cts.	$ cts.	$ cts.	$ cts.	$ cts.	$ cts.	$ cts.	$ cts.	
1	SOLD FOR TAXES	80						1728	36		1744											1744	1948	1949 17.68 & 20.15
2																								
3		172						3672			3672											3672	4089	
4		130						2776	58		2834	PAID IN FULL	APR 2 0 1951	4873		2834								
5																								
6																								
7																								
8																								
9																								
10																								
11																								
12	SOLD FOR TAXES	24						512			512											512		
13	SOLD FOR TAXES	48						1024			1024											1024		
14	SOLD FOR TAXES	38						812			812											812		
15																								
16		63						1344	28		1372	PAID IN FULL	APR 2 0 1951	4874		872								
17		24						512			512											512	565	
18																								
19																								
20																								
		306						6360	122		6482					4206						8272		
		273																						
		579																						

COOKEY TRAIL DUCK PASS
OAK PARK BEACHES
OAK LAND BEACH
EICHWOOD TERRACE
BIG BOW POINT

Assessment Roll and Tax List of Real Property in the ... of ... Lake, ...

Form 5CD

(100' x 500' of Lot 2 & 1¼ ac. of Lot 3)
Sec. 6-140-26

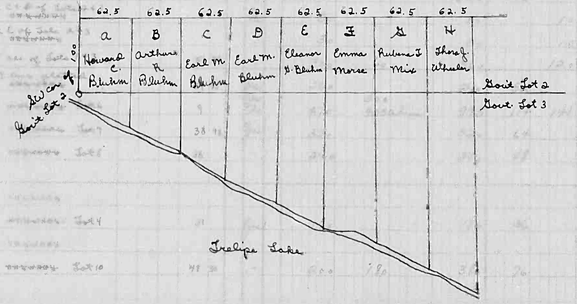

IN WHOSE NAME ASSESSED	TO WHOM TRANSFERRED		ASSESSED VALUATIONS: Non-assessed %	MACHINERY Assessed at 33⅓% Real Estate	TOTAL ASSESSED VALUE	Total Assessed Value as Equalized by the Board of Review	FINAL EQUALIZED VALUE
			Dollars	Dollars	Dollars	Dollars	Dollars
Mrs. Hugo Eisenach					10		
Ella Doretta Moache					25		
State of Minnesota							
Irvin C. & Eleanora Becker					12		
Wilhelmena Bluhm					24		
Cecil A. Bluhm					122		
" "					46		
Earl M. Bluhm					14		
Eleanor G. Bluhm					10		
Hugo & Hattie Eisenach					120		
Cecil Bluhm					52		
Alva & Ella Elliot					255		
" "					64		
~~State of Minnesota~~ (Cont. to Cecil Bluhm)					48		
Cecil A. Bluhm					36		
Thomas Marick					76		
					910		

Gave Lot 2

Gave Lot 2

Gave Lot 3

Gave Lot 3

cont. on next page

	SOLD FOR TAXES	VALUATIONS BY SCHOOL DISTRICTS AS EQUALIZED BY DEPARTMENT OF TAXATION: District No. ..... Rate ..... Mills	District No. 1 Rate 21 Mills	District No. ..... Rate ..... Mills	District No. 1 Rate 22 Mills	District No. ..... Rate ..... Mills	District No. ..... Rate ..... Mills	Tax including State Unapportioned ..... Mills	State Tax on Non-Homestead 4 ½ Mills	SPECIAL TAXES	TOTAL TAXES		PAID	WHEN PAID Month Day Year	Number of Receipt	March Settlement 1951	June Settlement 1951	Penalty	November Settlement 1951	Penalty	Call-Backs to First Monday in January 1952	Penalty	Delinquent on First Monday in January 1952	Total Delinquent Tax and Penalty	REMARKS
		Dollars	Dollars	Dollars	Dollars	Dollars	Dollars	$ cts.	$ cts.	$ cts.	$ cts.					$ cts.	$ cts.	$ cts.	$ cts.	$ cts.	$ cts.	$ cts.	$ cts.	$ cts.	
1	C.J.		10					2.14	.04		2.18	1	PAID IN FULL	OCT 3 1 1951	14310				2.18						Pever due Jacents
2			25					5.34	.12		5.46	2	Int Rev Paid	MAY 3 1 1951	11285		2.73						2.73	5.00	to Cecil
3												3													
4	SOLD FOR TAXES		12					2.14	.06		2.20	4	Int Rev Paid	MAY 3 1 1951	11285		1.10						1.10	1.21	to Cecil
5			H 24					5.12			5.12	5											5.12	5.63	
6			H 122					26.04			26.04	6	PAID IN FULL	MAY 1 1951	6560		26.04								
7			H 46					9.82			9.82	7	PAID IN FULL	MAY 1 1951	5560		9.82								
8			10					2.14	.04		2.18	8	PAID IN FULL	MAY 3 1 1951	11508		2.18								
9			10					2.14	.04		2.18	9	PAID IN FULL	MAY 9 1951	6601		2.18								
10	C.J.		120					25.62	.52		26.14	10	PAID IN FULL	OCT 3 1 1951	14314				26.14						Pever due Jacents
11			H 52					11.10			11.10	11	PAID IN FULL	MAY 1 1951	5560		11.10								
12	SOLD FOR TAXES			27.14				58.26	.62		58.88	12											57.88		
13	SOLD FOR TAXES		H 64	1.41				13.66			13.66	13											13.66		
14	Zarfc		H 48					10.24			10.24	14	PAID IN FULL	MAY 1 1951	5560		10.24								
15												15													
16												16													
17			H 36					7.68			7.68	17	PAID IN FULL	MAY 1 1951	5560		7.68								
18												18													
19	SOLD FOR TAXES		H 76					16.22			16.22	19											16.22		
20												20													
			H 465	H 114				139.46	.44		139.90						73.07		58.32				97.71		
			190	14																					
			655	25				58.26																	

COOLEY TRAIL DUCK PASS | OAK PARK BEACHES | OAK LAND BEACH | HIGHWOOD TERRACE | GULL BOY PLAT

Assessment Roll and Tax List of Real Property in the Town of Hamden Lake, Cass County, Minnesota, for Taxes for the Year 1950.

Form SCD

	In whose name assessed	To whom transferred	Description of property: Subdivision	Sec. or Lot	Town or Block	Rng.	Number of Acres of Land (Acres / 100ths)	No. School District	Indicate Homestead by Yes or No	Indicate Agricultural Land by Yes or No	True and Full Valuations: Land Exclusive of Structures and Improvements	Buildings and Other Structures	Machinery Permanently Attached to Real Estate	Total True and Full Value	Assessed Valuations: Rural: Homestead Up to $4,000 20%	Rural: Over $4,000 and Non-Homestead 33⅓%	All Other: Homestead Up to $4,000 25%	All Other: Over $4,000 and Non-Homestead 40%	Machinery Permanently Attached to Real Estate 33⅓%	Total Assessed Value	Total Assessed Value as Equalized by the Board of Review	Final Equalized Value
							Acres / 100ths				Dollars	Dollars	Dollars	Dollars	Dollars	Dollars	Dollars	Dollars	Dollars	Dollars	Dollars	Dollars
1	Mrs. Hugo Eichmann		1.05 acs. of Lot 2 NW¼NW¼	6	140	26	1 05		No	No	30			30		10				10		
2	Ella Doretta Meeker		1.11 acs. of Lot 2 NW¼NW¼				1 11		"		30	45		75		25				25		
3	State of Minnesota		2.6 acs. of Lot 1 NW¼NW¼																			
4	Irvin C. & Eleanora Becker		3.10 acs. of Lot 2 NW¼NW¼				3 10		"		36			36		12				12		
5	Wilhelmina Bluhm		100'x500' of Lot 2 & 1/4 acs. of Lot 3 desc. trct. E4 D, C, O, & B, 3.614						Yes		40	80		120	24					24		
6	Cecil A. Bluhm		Lots 1 & 3 less 51.75 acs. NW¼NW¼				49 40		"		455	265		610	122					122		
7	" "		Lot 2 less 4.11 acs. NW¼NW¼				32 50		"		280			280	46					46		
8	Earl M. Bluhm		Trct. C & D of Lots 2 & 3 NW¼NW¼						Yes		30			30		10				10		
9	Eleanor R. Bluhm		Trct. E of Lots 2 & 3 NW¼NW¼						"		30			30		10				10		
10	Hugo & Hattie Eichmann		51.5 acs. of Lots 1 & 3				51 53		"		300	60		360		120				120		
11	Cecil Bluhm		Lot 5 less platted NW¼NW¼				39 40		Yes		260			260	52					52		
12	Alva & Ellen Elliot		~~NW¼NW¼~~ Lot 6				9		Yes / Yes / Yes		270	300 (Factories)		993	114	141				255		
13	" " "		~~NW¼NW¼~~ Lot 7				38 46		Yes		320			320	64					64		
14	~~State of Minnesota~~ (Cont. to Cecil Bluhm)		~~NW¼NW¼~~ Lot 8				38				240			240	48					48		
15																						
16			NE¼ of SE¼																			
17	Cecil A. Bluhm		~~NW¼NW¼~~ Lot 4				31		Yes		180			180	36					36		
18			SW¼ of SE¼																			
19	Thomas Musick		~~NW¼NW¼~~ Lot 10				48 34		"		200	180		380	76					76		
20																						
							338 34				2551	1343		3894	582	328				910		

cont. on next page

	Sold for Taxes	Valuations by School Districts as Equalized by Department of Taxation: District No. ..... Rate ..... Mills	District No. 140 Rate 27 Mills	District No. ..... Rate ..... Mills	District No. 140 Rate 22 Mills	District No. ..... Rate ..... Mills	District No. ..... Rate ..... Mills	Tax including State (Homestead ..... Mills	State Tax on Non-Homestead 4 Mills	Special Taxes	Total Taxes	Paid	When Paid (Month Day Year)	Number of Receipt	March Settlement 1951	June Settlement 1951	Penalty	November Settlement 1951	Penalty	Collections to First Monday in January 1952	Penalty	Delinquent on First Monday in January 1952	Total Delinquent Tax and Penalty	Remarks
		Dollars	D-lars	Dollars	Dollars	Dollars	Dollars	$ cts.	$ cts.	$ cts.	$ cts.				$ cts.	$ cts.	$ cts.	$ cts.	$ cts.	$ cts.	$ cts.	$ cts.	$ cts.	
1			10					214	04		21 14	1 PAID IN FULL	OCT 3 1 1951	14316				21 14					Rev. One Cents
2			25					534	12		54 46	2 Int Rev Paid	MAY 3 1 1951	11285		27 73						27 73	300	to card
3												3												
4	SOLD FOR TAXES		12					214	06		22 20	4 Int Rev Paid	MAY 31 1951	11285		11 10						11 10	1 27	to card
5			24					512			5 12	5										5 12	5 63	
6			122					260 4			26 04	6 PAID IN FULL	MAY 1 1951	5560		26 04								
7			46					92			9 82	7 PAID IN FULL	MAY 1 1951	5560		9 82								
8			10					214	04		2 18	8 PAID IN FULL	MAY 3 1 1951	15508		2 18								
9			10					214	04		2 18	9 PAID IN FULL	MAY 9 1951	6101		2 18								
10			120					2562	52		26 14	10 PAID IN FULL	OCT 3 1 1951	14316				26 14					Rev. One Dollar	
11			52					1110			11 10	11 PAID IN FULL	MAY 1 1951	5560		11 10								
12	SOLD FOR TAXES				114 / 141			5826	62		58 88	12										58 88		
13	SOLD FOR TAXES		64					1366			13 66	13										13 66		
14	Forfeit		48					1024			10 24	14 PAID IN FULL	MAY 1 1951	5560		10 24								
15												15												
16												16												
17			36					768			7 68	17 PAID IN FULL	MAY 1 1951	5560		7 68								
18												18												
19	SOLD FOR TAXES		76					1622			16 22	19										16 22		
20												20												
			465 / 31 / 655		114 / 141 / 25			1294 40 / 58 20	144		1994 10					73 97		28 32				97 71		

COOLEY TRAIL DUCK PASS
OAK PARK BEACH
OAK LAWN BEACH
RICHWOOD TERRACE
FISH HOOK POINT

Assessment Roll and Tax List of Real Property in the Town of Thunder Lake

Form 5CD

	IN WHOSE NAME ASSESSED	TO WHOM TRANSFERRED	DESCRIPTION OF PROPERTY: SUBDIVISION	Sec. or Lot	Town or Block	Rng.	Number of Acres of Land: Acres	Tenths	No. School District	Indicate Homestead Tax or No	Indicate Agricultural Tax or No	TRUE AND FULL VALUATIONS: LAND Exclusive of Structures and Improvements	BUILDINGS and Other Structures	MACHINERY Permanently Attached to Real Estate	TOTAL True and Full Value	ASSESSED VALUATIONS: RURAL: Homestead Up to $4,000 20%	RURAL: Over $4,000 and Non-Homestead 33⅓%	ALL OTHER: Homestead Up to $4,000 25%	ALL OTHER: Over $4,000 and Non-Homestead 40%	MACHINERY Permanently Attached to Real Estate 33⅓%	TOTAL ASSESSED VALUE	Total Assessed Value as Revised by the Board of Review	FINAL EQUALIZED VALUE
												Dollars	Dollars	Dollars	Dollars	Dollars	Dollars	Dollars	Dollars	Dollars	Dollars	Dollars	Dollars
1	Thera J. W. Fuller		Tract H of Lots 2 + 3 ~~NW¼ of NW¼~~	6	140	26			Cass	No		30			30		10				10		
2	Rubena L. Mix		Tract G of Lots 2 + 3 ~~NW¼ of NW¼~~						"			30			30		10				10		
3	Emma A. Morse		Tract F of Lots 2 + 3 ~~SW¼ of NW¼~~						"			30			30		10				10		
4	Arthur R. Bluhm		Tract B of Lots 2 + 3 ~~SW¼ of NW¼~~						"			30			30		10				10		
5	Howard C. Bluhm		Tract A of Lots 2 + 3						"			30			30		10				10		
6			NE¼ of NW¼																				
7			NW¼ of NW¼																				
8			SW¼ of NW¼																				
9			SE¼ of NW¼																				
10																							
11			NE¼ of SW¼																				
12			NW¼ of SW¼																				
13			SW¼ of SW¼																				
14			SE¼ of SW¼																				
15																							
16			NE¼ of SE¼																				
17			NW¼ of SE¼																				
18			SW¼ of SE¼																				
19			SE¼ of SE¼																				
20																							
												150			150		50				50		

	SORD FOR TAXES	VALUATIONS BY SCHOOL DISTRICTS AS EQUALIZED BY DEPARTMENT OF TAXATION: District No. ..... Rate ..... Mills	District No. 14 Rate 47 Mills	District No. ..... Rate ..... Mills	District No. ..... Rate ..... Mills	District No. ..... Rate ..... Mills	District No. ..... Rate ..... Mills	Tax Including State Homestead ..... Mills	State Tax on Non-Homestead 4.4 ..... Mills	SPECIAL TAXES	TOTAL TAXES	PAID	WHEN PAID	Number of Receipt	March Settlement 1951	June Settlement 1951	Penalty	November Settlement 1951	Penalty	Collections to First Monday in January 1952	Penalty	Delinquent on First Monday in January 1952	Total Delinquent Tax and Penalty	REMARKS
		Dollars	Dollars	Dollars	Dollars	Dollars	Dollars	$ cts.	$ cts.	$ cts.	$ cts.		Month Day Year		$ cts.	$ cts.	$ cts.	$ cts.	$ cts.	$ cts.	$ cts.	$ cts.	$ cts.	
1		10						2.14	.04		2.18	1	PAID IN FULL APR 24 1951	1187		2.18								
2		10						2.14	.04 ✓		2.18	2	PAID IN FULL FEB 28 1951	3087	2.18									
3		10						2.14	.04		2.18	3	PAID IN FULL MAY 9 1951	6112		2.18								
4		10						2.14	.04		2.18	4	PAID IN FULL MAY 31 1951	10587		2.18								
5		10						2.14	.04 ✓		2.18	5	PAID IN FULL JUL 25 1951	11479				2.18						
6												6												
7												7												
8												8												
9												9												
10												10												
11												11												
12												12												
13												13												
14												14												
15												15												
16												16												
17												17												
18												18												
19												19												
20												20												
		50						10.70	.20		10.90				2.18	6.54		2.18						

COMLEY TRAIL DUCK PASS | OAK PARK BEACHES | OAK LAKE BEACH | BIRCHWOOD TOWNSHIP | TOTAL BOY POINT

Assessment Roll and Tax List of Real Property in the Town of Thunder Lake, Cass County, Minnesota, for Taxes for the Year 1950.

Form SCD

	IN WHOSE NAME ASSESSED	TO WHOM TRANSFERRED	DESCRIPTION OF PROPERTY: SUBDIVISION	Sec. or Lot	Town or Block	Rng.	Number of Acres of Land (Acres)	(100s)	No. School District	Indicate Homestead Tax as Yes or No	Indicate Agricultural Tax as Yes or No	TRUE AND FULL VALUATIONS: LAND Exclusive of Structures and Improvements (Dollars)	BUILDINGS and Other Structures (Dollars)	MACHINERY Permanently Attached to Real Estate (Dollars)	TOTAL True and Full Value (Dollars)	ASSESSED VALUATIONS: RURAL: Homestead Up to $4,000 20% (Dollars)	RURAL: Over $4,000 and Non-Homestead 33⅓% (Dollars)	ALL OTHER: Homestead Up to $4,000 25% (Dollars)	ALL OTHER: Over $4,000 and Non-Homestead 40% (Dollars)	MACHINERY Permanently Attached to Real Estate 33⅓% (Dollars)	TOTAL ASSESSED VALUE (Dollars)	Total Assessed Value as Equalized by the Board of Review (Dollars)	FINAL EQUALIZED VALUE (Dollars)
	1		NE¼ of NE¼	7	140	26			Tow														
	2		NW¼ of NE¼																				
State of Minnesota	3		~~SW¼ of NW¼~~ Lot 3																				
State of Minnesota	4		~~SW¼ of NW¼~~ Lot 2																				
Wayne L. Ruth, Michael D. Collins + Hazel B. Lucas	5		S½ of Lot 4				19	80		No		315	351		666		222				222		
Dewey H. + Lydia A. Martin	6		N½ of Lot 4 ~~Lot 4 of NW¼~~				19	80		"	"	432	360		792		264				264		
Wheeler Lumber Bridge + Supply Co.	7		~~NW¼ of NW¼~~ Lot 5				36	38		"		240			240		80				80		
Walter Andrews + Harold Myers	8		~~SW¼ of NW¼~~ Lot 6				36	40		"		210			210		70				70		
State of Minnesota	9		SE¼ of NW¼																				
	10																						
Meyers + Andrews	11		NE¼ of SW¼				40			"		321			321		107				107		
" "	12		~~NW¼ of SW¼~~ Lot 7				35	92		"		288			288		96				96		
" "	13		~~SW¼ of SW¼~~ Lot 8				35	44		"		288			288		96				96		
" "	14		SE¼ of SW¼				40			"		321			321		107				107		
	15																						
Walter Andrews + Harold Myers	16		NE¼ of SE¼				40			"		240			240		80				80		
" "	17		NW¼ of SE¼				40			"		240			240		80				80		
" "	18		SW¼ of SE¼				40			"		240			240		80				80		
Harold Myers	19		SE¼ of SE¼				40			"		240			240		80				80		
	20																						
							424	24				3375	711		4086		1362				1362		

	SOLD FOR TAXES	VALUATIONS BY SCHOOL DISTRICTS AS EQUALIZED BY DEPARTMENT OF TAXATION: District No. ____ Rate ____ Mills	District No. 2144 Rate 47.2 Mills	District No. ____ Rate ____ Mills	District No. ____ Rate ____ Mills	District No. ____ Rate ____ Mills	District No. ____ Rate ____ Mills	Tax Including State Homestead Mills	State Tax on Non-Homestead 4.8 Mills	SPECIAL TAXES	TOTAL TAXES	PAID	WHEN PAID	Number of Receipt	March Settlement 1951	June Settlement 1951	Penalty	November Settlement 1951	Penalty	Collections to First Monday in January 1952	Penalty	Delinquent on First Monday in January 1952	Total Delinquent Tax and Penalty	REMARKS
		Dollars	Dollars	Dollars	Dollars	Dollars	Dollars	$ cts.	$ cts.	$ cts.	$ cts.		Month Day Year		$ cts.	$ cts.	$ cts.	$ cts.	$ cts.	$ cts.	$ cts.	$ cts.	$ cts.	
1																								
2																								
3																								
4																								
5	SOLD FOR TAXES	222						474	98		4738	PAID IN FULL	MAY 28 1951	6276		2369						2369	3661	
6		264						563	116		5752	PAID IN FULL	MAY 3 1951	5856		5752								
7		80						170	36		1744	PAID IN FULL	FEB 27 1951	3658	1744									
8		70						149	30		1524	PAID IN FULL	MAY 28 1951	7927		762						762	1838	A statement penalty
9																								
10																								
11		107						228	48		2333	PAID IN FULL	MAY 28 1951			1166						1166	1283	
12		96						205	42		2092	PAID IN FULL	MAY 28 1951	7927		1046						1046	1151	
13		96						205	42		2092	PAID IN FULL	MAY 28 1951			1046						1046	1151	
14		107						228	48		2332	PAID IN FULL	MAY 28 1951			1166						1166	1283	
15																								
16		80						170	36		1744	PAID IN FULL	MAY 28 1951			872						872	959	
17		80						170	36		1744	PAID IN FULL	MAY 28 1951	7927		872						872	959	
18		80						170	36		1744	PAID IN FULL	MAY 28 1951			872						872	959	
19		80						170	36		1744	PAID IN FULL	MAY 28 1951			872						872	959	
20																								
		1362						2907	604		29687				1744	16845						11092		

COOLEY TRAILS DUCK PASS | OAK PARK HEIGHTS | OAK LAWN BEACH | LINCOLNWOOD TERRACE | FOX BOX POINT

Assessment Roll and Tax List of Real Property in the ~~Town~~ of Thunder Lake, Cass County, Minnesota, for Taxes for the Year 1950.

Form 5CD

	In whose name assessed	To whom transferred	Description of property: Subdivision	Sec. or Lot	Town or Block	Rng.	Number of Acres of Land (Acres, 100ths)	No. School District	Indicate Homestead Yes or No	Indicate Agricultural Yes or No	True and Full Valuations: Land (Exclusive of Structures and Improvements)	Buildings and Other Structures	Machinery Permanently Attached to Real Estate	Total True and Full Value	Assessed Valuations: Rural: Homestead Up to $4,000 20%	Rural: Over $4,000 and Non-Homestead 33⅓%	All Other: Homestead Up to $4,000 25%	All Other: Over $4,000 and Non-Homestead 40%	Machinery Permanently Attached to Real Estate 33⅓%	Total Assessed Value	Total Assessed Value as Equalized by the Board of Review	Final Equalized Value
							Acres 100ths				Dollars	Dollars	Dollars	Dollars	Dollars	Dollars	Dollars	Dollars	Dollars	Dollars	Dollars	Dollars
1			NE¼ of NE¼	8	140	26		Lake														
2			NW¼ of NE¼																			
3			SW¼ of NE¼																			
4			SE¼ of NE¼																			
5																						
6	John E. + Mabel G. Lange		~~NE¼ of NW¼~~ Lot 1				53.35		Yes		696			696		232				232		
7	" "		~~NW¼ of NW¼~~ Lot 2				39.35		"		800			800		100				100		
8	C. C. Waterhouse		Lot 3 N. of road ~~SW¼ of NW¼~~				23.50		Yes		595	410 (660 Cabins)		1735	215	220				435		
9			SE¼ of NW¼						Yes													
10	State of Minnesota		Lot 3 S. of road																			
11			NE¼ of SW¼																			
12			NW¼ of SW¼																			
13	Frank X. Henke		SW¼ of SW¼				40		Yes		600			600		200				200		
14	Louise C. + Anna C. Henke		~~SW¼ of SW¼~~ Lot 5				35.75		"		900	7845 (8645) 120775		127775		43225				43225	21125	
15																						
16			NE¼ of SE¼																			
17			NW¼ of SE¼																			
18			SW¼ of SE¼																			
19	Villa E. Wade		~~SW¼ of SE¼~~ Lot 6				15.15		Yes		15			15		5				5		
20																						
							206.85				3106	8685 13215		11791 16321	215	3572 5012				5297	3787	

Valuations by School Districts as Equalized by Department of Taxation

Sold for Taxes	District No. Hill Rate 24.5 Mills	District No. Rate Mills	District No. Rate Mills	Tax Including State Homestead Mills	Tax Including State Non-Homestead 44 Mills	Special Taxes	Total Taxes	Paid	When Paid (Month Day Year)	Number of Receipt	March Settlement 1951	June Settlement 1951	Penalty	November Settlement 1951	Penalty	Collections to First Monday in January 1952	Penalty	Delinquent as First Monday in January 1952	Total Delinquent Tax and Penalty	Remarks
	Dollars	Dollars	Dollars	Dollars	Dollars	$ cts.	$ cts.				$ cts.	$ cts.	$ cts.	$ cts.	$ cts.	$ cts.	$ cts.	$ cts.	$ cts.	
1																				
2																				
3																				
4																				
5																				
6	282			4952	102		50 54	2nd Half Paid	DEC 7 1951			25 87				232	2 14			
7	100			2184	44		21 78	1st Half Paid	MAY 31 1951			10 89				100	1 00			
8		H 215 / 220		9938	76		100 00	2nd Half Paid / 1st Half Paid / Balance Paid	DEC 7 1951 / MAY 31 1951 / SEP 25 1951			51 69		49 34						Bal. due $ 49.34
9																				
10																				
11																				
12																				
13	200			4270	88		43 58	PAID IN FULL	APR 28 1951	4892		43 58								
14		2815		6318	128.38		6355 52	2nd Half Paid / 1st Half Paid	SEP 6 1951 / APR 26 1951	4519 / 4365		327 76		327 76						
15																				
16																				
17																				
18																				
19	5			106	02		101											1 08	1 08	
20																				
	587	H 215 / 3050		11462 / 14512	570		872 14					458 50		377 10		3616		102		

COOLEY TRIBE DUCK PASS | OAK PARK BEACHES | OAK LAWN BEACH NEIGHBORHOOD TERRACES | RED BOY POINT

Form 3CD

Assessment Roll and Tax List of Real Property in the

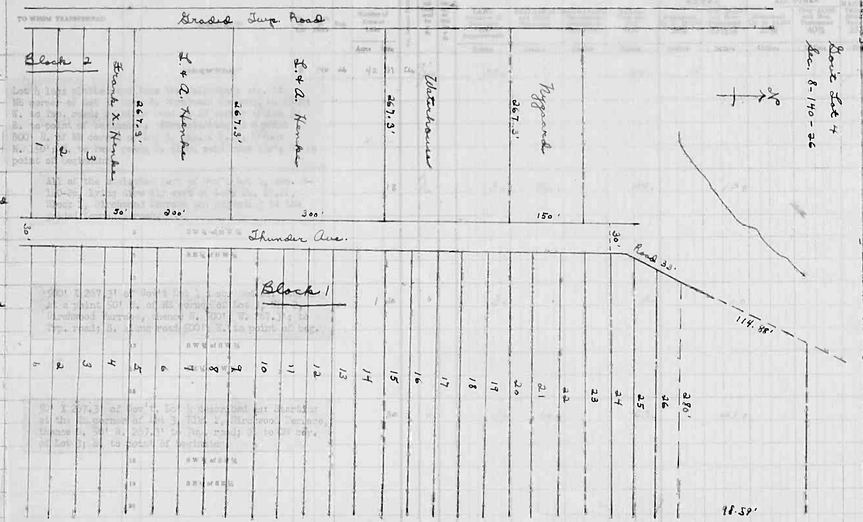

IN WHOSE NAME ASSESSED	TOTAL ASSESSED VALUE	Total Assessed Value as Equalized by the Board of Review	FINAL EQUALIZED VALUE
	Dollars	Dollars	Dollars
Edwin C. Whitehouse	78		
Harlan K. & Mary Louise Nygaard	180		
Louise C. & Anna C. Henke	10		
Frank Henke	210		
	428		

	SOLD FOR TAXES	VALUATIONS BY SCHOOL DISTRICTS AS EQUALIZED BY DEPARTMENT OF TAXATION (District No. / Rate ... Mills)	Tax including State Homestead	State Tax on Non-Homestead	SPECIAL TAXES	TOTAL TAXES		PAID	WHEN PAID (Month Day Year)	Number of Receipt	March Settlement 1951	June Settlement 1951	Penalty	November Settlement 1951	Penalty	Collections to First Monday in January 1952	Penalty	Delinquent as First Monday in January 1952	Total Delinquent Tax and Penalty	REMARKS
		Dollars	$ cts.	$ cts.	$ cts.	$ cts.					$ cts.	$ cts.	$ cts.	$ cts.	$ cts.	$ cts.	$ cts.	$ cts.	$ cts.	
1	SOLD FOR TAXES	#1 78	16 66			16 66	1											16 66		
2							2													
3							3													
4							4													
5							5													
6		10 ~~180~~ abate #4836	2 14 ~~27 36~~	04 ~~54~~		2 18 ~~27 90~~	6	PAID IN FULL SEP 17 1951		2457				2 18						26.16 Abated
7							7													
8							8													
9							9													
10							10													
11		10	2 14	04		2 18	11	2nd Half Paid SEP 6 1951 / 1st Half Paid APR 20 1951		2779 / 4651		10 24		1 09						
12							12													
13							13													
14							14													
15							15													
16		210	44 82	92		45 74	16	PAID IN FULL APR 26 1951		4892		45 74								
17							17													
18							18													
19							19													
20		#1 78 / 350 / 428	91 36	1 54		92 92	20					46 83		3 27				16 66		26.16

COOLEY TRAIL DUCK PASS | OAK PARK HEIGHTS | OAK LAND HEIGHTS | OAK LAND TERRACE | PIXEL BOX POINT



Assessment Roll and Tax List of Real Property in the Town of Thunder Lake, Cass County, Minnesota, for Taxes for the Year 1950.

	In Whose Name Assessed	To Whom Transferred	Description of Property: Subdivision	Sec. or Lot	Town or Block	Rng.	Number of Acres of Land: Acres	100ths	No. School District	Indicate Homestead Tax by Yes	Indicate Non-Homestead Tax by No	True and Full Valuations: Land Exclusive of Structures and Improvements	Buildings and Other Structures	Machinery Permanently Attached to Real Estate	Total True and Full Value	Assessed Valuations: Rural: Homestead Up to $4,000 20%	Rural: Over $4,000 Non-Homestead 33⅓%	All Other: Homestead Up to $4,000 25%	All Other: Over $4,000 Non-Homestead 40%	Machinery Permanently Attached to Real Estate 33⅓%	Total Assessed Value	Total Assessed Value as Equalized by the Board of Review	Final Equalized Value
							Dollars					Dollars	Dollars	Dollars	Dollars	Dollars	Dollars	Dollars	Dollars	Dollars	Dollars	Dollars	Dollars
1	Edwin C. Waterhouse		~~NE¼ of NW¼~~	8	140	26	42	31	4	Yes		39.0			39.0	7.8					7.8		
		Lot 4 less platted and less the following: Beg. at NE corner of Lot 3, Blk. 2, Birchwood Terrace, N. 550'; W. to Twp. road; S. along road to NW corner of Lot 3; E. to point of beginning. Also starting at a point 800' N. of NE corner of Lot 3, Blk. 2 B.T., thence N. 150'; W. to Twp. road; S. along said road 150'; E. to point of beginning.					40																
2	Harlan K. & Mary Louise Nygaard	All of the unplatted part of Gov't Lot 4, sec. 8-146-26, lying directly west of Lots 20, 21, 22, Block 1, Birchwood Terrace and extending to the graded township road.					18		4	No		3.0	36.0		39.0		13.0				13.0		
8			SW¼ of NW¼																				
9			SE¼ of NW¼																				
10																							
11	Louise C. & Anna C. Henke	500' X 267.3' of Gov't Lot 4 described as: Starting at a point 50' N. of NE corner of Lot 3, Blk. 2, Birchwood Terrace, thence N. 500'; W. 267.3'; to Twp. road; S. along road 500'; E. to point of beg.					1	20	4	"		3.0			3.0		1.0				1.0		
13			SW¼ of SW¼																				
14			SE¼ of SW¼																				
15																							
16	Frank Henke	50' X 267.3' of Gov't. Lot 4 described as: Starting at the NE corner of Lot 3, Blk. 2, Birchwood Terrace, thence N. 50' W. 267.3' to Twp. road; S. to NW cor. of Lot 3; E. to point of beginning.					30		4	"		3.0	60.0		63.0		21.0				21.0		
18			SW¼ of SE¼																				
19			SE¼ of SE¼																				
20																							
							43	99				48.0	96.0		144.0	7.8	35.0				42.8		

	Sold for Taxes	Valuations by School Districts as Equalized by Department of Taxation: District No. ..... Rate ..... Mills	District No. 4 Rate 21.8 Mills	District No. ..... Rate ..... Mills	District No. ..... Rate ..... Mills	District No. ..... Rate ..... Mills	District No. ..... Rate ..... Mills	Tax including State Homestead ..... Mills $ cts.	State Tax on Non-Homestead 4.4 Mills $ cts.	Special Taxes $ cts.	Total Taxes $ cts.		Paid	When Paid Month Day Year	Number of Receipt	March Settlement 1951 $ cts.	June Settlement 1951 $ cts.	Penalty $ cts.	November Settlement 1951 $ cts.	Penalty $ cts.	Collections to First Monday in January 1952 $ cts.	Penalty $ cts.	Delinquent as First Monday in January 1952 $ cts.	Total Delinquent Tax and Penalty $ cts.	Remarks
1	SOLD FOR TAXES	Dollars	Dollars	Dollars	Dollars	Dollars	Dollars																		
		4 78						16 66			16 66	1											16 66		
2												2													
3												3													
4												4													
5												5													
6		10 ~~130~~	Abate #4836					~~2 14~~ 2 16	~~0 57~~ 0 57		~~2 71~~ 2 73	6	PAID IN FULL	SEP 17 1951	2457			2 18							26.16 Abated
7												7													
8												8													
9												9													
10												10													
11		10						2 14	04		2 18	11	2nd Half Paid 1st Half Paid	SEP 6 1951 APR 26 1951	2379 4651		1 09		1 07						
12												12													
13												13													
14												14													
15												15													
16		2 10						44 12	92		45 04	16	PAID IN FULL	APR 26 1951	4892		45 04								
17												17													
18												18													
19												19													
20												20													
		4 78						91 38	1 54		92 92						46 83		3 27				16 66		26.16
		3 50																							
		4 28																							

Assessment Roll for the Assessment of Property on the Town of

Form 5CD

IN WHOSE NAME ASSESSED	TO WHOM TAXES ISSUED	TWO AND FULL VALUATIONS: LAND	IMPROVEMENTS	MACHINERY	TOTAL	ASSESSED VALUATIONS: ALL OTHER Assessed at 100%	ALL OTHER Over $1,000 and Non-Homestead 105%	MACHINERY Permanently Attached to Real Estate 33⅓%	TOTAL ASSESSED VALUE	Total Assessed Value as Equalized by the Board of Review	FINAL EQUALIZED VALUE
		Dollars	Dollars	Dollars	Dollars	Dollars	Dollars	Dollars	Dollars	Dollars	Dollars
Frank M. Steiner								33	3366		
~~Roy Foley Henderson~~											
~~Einar O. & Stella G. Rounds~~											
~~Roy Foley Henderson & W.O.~~											
~~Carl E. & George V. Nelligan~~											
Louis C. & Anna C. Hunke										157	
Roy, Albert & Melvin Benson & Wm.											
Roy Henderson & Roy Wellberg											
Wm. B. & Mary E. Wagner										107	
Louise A. Bates											
~~Hodges & Chamberlain~~											
Wm. D. & Ruth Chamberlain										125	
										317	
										20	
										230	
Roy B. Jones & Donald E. Ash		6.0	921	1581	132	307				439	
		13835	2395	12058	99	14547	132	4596	33	4761	

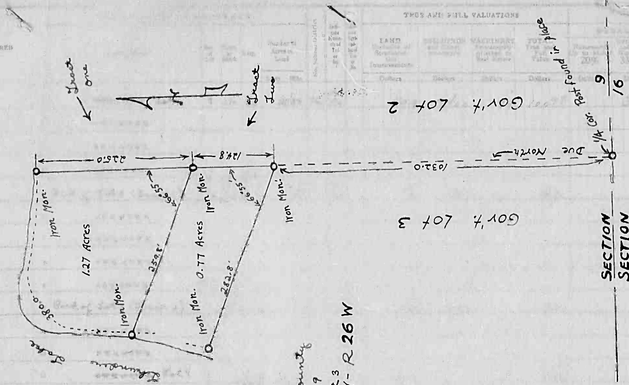

Cass County, Minnesota, for Taxes for the Year 1950.

	SOLD FOR TAXES	VALUATIONS BY SCHOOL DISTRICTS AS EQUALIZED BY DEPARTMENT OF TAXATION: District No. Rate ..... Mills	District No. Rate ..... Mills	District No. Rate ..... Mills	District No. Rate ..... Mills	District No. Rate ..... Mills	Tax including State Homestead Mills	State Tax on Non-Homestead 4½ Mills	SPECIAL TAXES	TOTAL TAXES		PAID	WHEN PAID Month Day Year	Number of Receipt	March Settlement 1951	1st Settlement 1951	Penalty	November Settlement 1951	Penalty	Collections to First Monday in January 1952	Penalty	Delinquent on First Monday in January 1952	Total Delinquent Tax and Penalty	REMARKS
		Dollars	Dollars	Dollars	Dollars	Dollars	$ cts.	$ cts.	$ cts.	$ cts.					$ cts.	$ cts.	$ cts.	$ cts.	$ cts.	$ cts.	$ cts.	$ cts.	$ cts.	
1		1873 ~~1877~~ 3366	abate	# 5003			39950 777 64	8 49 4 48		40560 78828	1	1st Half Paid	MAY 24 1951	7526		3668							4150	4552 325.20 Abated
2											2													
3											3													
4											4													
5		157					3350	70		3422	5	PAID IN FULL	APR 28 1951	5536		3422								
6											6													
7											7													
8											8													
9											9													
10		107					2284	48		2332	10	PAID IN FULL	MAY 1 1951	5565		2332								
11											11													
12											12	2nd Half Paid	SEP 6 1951	12517										
13		125					2668	56		2724	13	1st Half Paid	APR 24 1951	4651		1362		1362						
14	SOLD FOR TAXES	317					6766	140		6906	14	PAID IN FULL	JUN 22 1951	9092				6906						paid in 1954
15		20					426	8		434	15	PAID IN FULL	APR 28 1951	5538		434								
16											16													
17											17	2nd Half Paid	JUL 25 1951	14484										
18	SOLD FOR TAXES	230					4910	102		5012	18	1st Half Paid	MAY 9 1951	6301		2506		2506						
19											19													
20	SOLD FOR TAXES	439 ~~307~~ ~~4596~~ 4761					9372	196		9568	20											9568		
							101632	2042		103674						46674		10774				13644		3253.20

COOLEY TRAIL DUCK PASS
OAK PARK BEACHES
OAK LAND BEACH
HIGHFORD TERRACE
RED BOY POINT



Form 5CD

In Whose Name Assessed	To Whom Transferred	Subdivision	Sec. or Lot	Town or Block	Rge.	Number of Acres of Land: Acres	Mills	Dist. School District	Indicate Homestead by Yes or No	Indicate Apportioned Tax by Yes or No	Valuations: Land Exclusive of Structures and Improvements	Buildings and Other Structures	Machinery Permanently Attached to Real Estate	Total True and Full Value	Assessed Valuations: Rural: Homestead Up to $4,000 20%	Rural: Over $4,000 and Non-Homestead 33⅓%	All Other: Homestead Up to $4,000 25%	All Other: Over $4,000 and Non-Homestead 40%	Machinery Permanently Attached to Real Estate 33⅓%	Total Assessed Value	Total Assessed Value as Equalized by the Board of Review	Final Equalized Value
						Acres	Mills				Dollars	Dollars	Dollars	Dollars	Dollars	Dollars	Dollars	Dollars	Dollars	Dollars	Dollars	Dollars
Frank M. Steiner		1 ~~NW¼ of NW¼~~ Lot 1	9	140	26	25.50	Cu	No			599	9400	99	10098		3333			33	3366		
		2 NW¼ of NE¼																				
		3 SW¼ of NE¼																				
		4 SE¼ of NE¼																				
~~Earl Emily Hendickson~~																						
~~Elmer O. + Stella E. Rosenbaek~~		5 Part of Lot 3 (Tract 1) (Platted)				1.27		No			40	431		471		157				157		
		6 NE¼ of NW¼																				
		7 NW¼ of NW¼																				
		8 SW¼ of NW¼																				
		9 SE¼ of NW¼																				
~~Earl Emily Hendickson~~																						
~~Earl E. + Reenaye V. Hallquist~~		10 Part of Lot 3 (Tract 2) (Platted)				77		11			60	261		321		107				107		
		11 NE¼ of SW¼																				
		12 NW¼ of SW¼																				
Louis C. + Anna C. Henke		13 ~~SW¼ of NW¼~~ Lot 4				33.15		11			375			375		125				125		
Rev. Albert + Melvin Benisch + Vernon Benisch		14 Lot 3 ~~Lot 4~~ 142 + except				~~33.15~~																
Roy N. Erickson + Roy Wolberg		1100' of Lot 3 except W.									601	850		951		317				317		
Wm. B. + Mary E. Wagner		15 1000' thereof				2.30		11			60			60		20				20		
Louise A. Bates		16 ~~SW¼ of NW¼~~ E. of W 1000' of Lot 2)				?																
		17 NW¼ of SE¼																				
Wm. D. + Edgard Chamberland	+ Alakyer B. Chamberland	18 ~~SW¼ of NW¼~~ Lot 2 less				~~.88~~		11			600	90		690		230				230		
		19 ~~SE¼ of NW¼~~ parcel sold																				
Roy B. Jones + Donald E. Ash		Com. 1551' N. of SW cor. of Lot 2, thence E. 330.8', thence N. 67½ rds. in a line W. 330.8' to the Bay Shore Lake, thence southerly along the shore line to W. line of Lot 2, thence S. to the beginning				4					600											
											6	921	Cabins	1581	132	307				439		
						138.35					2395	12058	99	14547	132	4596			33	4761		

Valuations by School Districts as Equalized by Department of Taxation

	Sold for Taxes	District No. ..... Rate ..... Mills	District No. 11 Rate 47 Mills	District No. ..... Rate ..... Mills	District No. ..... Rate ..... Mills	District No. ..... Rate ..... Mills	District No. ..... Rate ..... Mills	Tax including State Homestead	State Tax on Non-Homestead 4.4 Mills	Special Taxes	Total Taxes		Paid	When Paid Month Day Year	Number of Receipt	March Settlement 1951	June Settlement 1951	Penalty	November Settlement 1951	Penalty	Collections to First Monday in January 1952	Penalty	Delinquent on First Monday in January 1952	Total Delinquent Tax and Penalty	Remarks
		Dollars	Dollars	Dollars	Dollars	Dollars	Dollars	$ cts.	$ cts.	$ cts.	$ cts.					$ cts.	$ cts.	$ cts.	$ cts.	$ cts.	$ cts.	$ cts.	$ cts.	$ cts.	
1		167.73	~~157.66~~ 3366	abate	#5003			3995 ~~777.82~~	8.44 ~~4.42~~		4050.44 ~~782.24~~	1	1st Half Paid	MAY 24 1951	7526		3666						438 / 4104	325.20 Abated
2												2													
3												3													
4												4													
5			157					3352	70		3422	5	PAID IN FULL	APR 28 1951	5536		3422								
6												6													
7												7													
8												8													
9												9													
10			107					2284	48		2332	10	PAID IN FULL	MAY 1 1951	5865		2332								
11												11													
12												12													
13			125					2668	56		2724	13	2nd Half Paid / 1st Half Paid	SEP 6 1951 / APR 20 1951	12517 / 4651		1262		1362						
14	SOLD FOR TAXES		317					6766	140		6906	14	PAID IN FULL	JUN 22 1951	7092				6906						per. dec. not
15			20					426	08		434	15	PAID IN FULL	APR 28 1951	5534		434								
16												16													
17												17	2nd Half Paid / 1st Half Paid	JUL 25 1951 / MAY 9 1951	11450 / 6301		2506		2506						
18	SOLD FOR TAXES		230					4910	102		5012	18													
19												19													
20	SOLD FOR TAXES		+132 307 439 +4761 4761					9372	196		9568	20					4672		10774				9568 / 1396	3253.20	
								101632	2042		103674														

COOLEY TRAIL DUCK PASS | OAK PARK BEACHES | OAK LAND BEACH | LINCWOOD TERRACE | THE BOY POINT

Assessment Roll and Tax List of Real Property in the Town of Thunder Lake, Cass County, Minnesota, for Taxes for the Year 1950.

Form 3CD

In Whose Name Assessed	To Whom Transferred	Description of Property: Subdivision	Sec. or Lot	Town or Block	Rng.	Number of Acres of Land: Acres	Tenths	No. School District	Indicate Homestead Yes or No	Indicate Agricultural Yes or No	True and Full Valuations: Land Exclusive of Structures and Improvements	Buildings and Other Structures	Machinery Permanently Attached to Real Estate	Total True and Full Value	Assessed Valuations: Rural: Homestead Up to $1,000 20%	Rural: Over $1,000 and Non-Homestead 33⅓%	All Other: Homestead Up to $1,000 25%	All Other: Over $1,000 and Non-Homestead 40%	Machinery Permanently Attached to Real Estate 33⅓%	Total Assessed Value	Total Assessed Value as Equalized by the Board of Review	Final Equalized Value
						Acres	Tenths				Dollars	Dollars	Dollars	Dollars	Dollars	Dollars	Dollars	Dollars	Dollars	Dollars	Dollars	Dollars
State of Minnesota		N.200' W. of Hy + all of N.1100' E of Hy	10	140	26																	
State of Minnesota		NE¼ of NE¼	10	140	26																	
Laurence J. + Lona Lynch		Lot 3 less sold				31			Res No		620	700 Old cabin		1901	248	187				435		
F.C. Hoffman	Mary McGeady	Lot 4 less ~~Town of Lake~~ N.400'				~~14~~ 25			No		420			420		140				140		
State of Minnesota		SE¼ of NE¼																				
James H. Simms		200' x Hy x Lake of Lot 4				3			"		90			90		30				30		
Godfrey E. + Frances L. Hanson		W½ of ~~Lot 2~~ Lot 1				29	175		"		480	191		621		207				207		
Frank M. Steiner, Trust		~~NW¼ of NW¼~~ Lot 1				37	25		"		603			603		201				201		
		~~SW¼ of NW¼~~																				
Raymond M. + Elizabeth C. Hammerle		that part of Lot 3, 10-140-26, described as follows: St. at a pt. on the E. shore of Big Thunder Lake where Hy leaves said lake, going in a northwesterly direction, along the lake shore in a northwesterly direction, a dis of 100', thence N. parallel with the W. line of said Lot said Hy. #6. thence southeasterly along said Hy. #6 to begin. That part of Lot 3, Sec. 10-140-26, described as follows: Beginning on the lake shore of Big Thunder Lake 100' NW of the pt. where rt. wy. of new Hy. #6 leaves the lake as pt. of begin. thence northwesterly along shore of said Big Thunder Lake to the W. line of said Lot 3, approx. 100'; thence N. along the W. line of said Lot 3 to rt. wy. of Hy #6; thence S. and southeasterly along W side of said Hy #6 to the NW cor. of Theodore Hanson tract; thence southerly along W. side of Theo. Hanson tract to pt. of begin.					45			"		30	300		330		110				110		
						1	00		"		30			30		10				10		
Emmett + Mary Kruse		NW¼ of SW¼				40			"		240			240		80				80		
" "		~~NE¼ of SW¼~~ Lot 5				44	75		"		480			480		160				160		
" "		~~SE¼ of SW¼~~ Lot 6				49	75		"		600			600		200				200		
James G. McBride		SW¼ of SE¼				40			Res		180			180	36					36		
Edward G. + Jennie A. Adams		E½ of Lot 2				29	175		No		312	90		402		134				134		
						319	61				4035	1862		5897	304	1459				1763		

Cass County, Minnesota, for Taxes for the Year 1950.

Sold for Taxes	Valuations by School Districts as Equalized by Department of Taxation: District No. ..... Rate ..... Mills	District No. 2144 Rate 213 Mills	District No. ..... Rate ..... Mills	District No. 2144 Rate 22 Mills	District No. ..... Rate ..... Mills	District No. ..... Rate ..... Mills	Tax Including State Homestead 44 Mills	State Tax on Non-Homestead 44 Mills	Special Taxes	Total Taxes	Receipt No.	Paid	When Paid (Month Day Year)	Number of Receipt	March Settlement 1951	June Settlement 1951	Penalty	November Settlement 1951	Penalty	Collections in First Month in January 1952	Penalty	Delinquent as of First Month in January 1952	Penalty	Total Delinquent Tax and Penalty	Remarks
	Dollars	Dollars	Dollars	Dollars	Dollars	Dollars	$ cts.	$ cts.	$ cts.	$ cts.					$ cts.	$ cts.	$ cts.	$ cts.	$ cts.	$ cts.	$ cts.	$ cts.	$ cts.	$ cts.	
							7	24	1.52		1														
				4 268 187			103	96	82	104 78	2	2nd Half Paid 1st Half Paid 2nd Half Paid	SEP 8 1951 MAY 31 1951 AUG 31 1951	6697 9476 9476		52 39		52 39						
	140						27	88	62	30 50	3	1st Half Paid	MAY 31 1951	1172		15 25		15 25							
											4														
SOLD FOR TAXES	30						6	44		6 44	5	PAID IN FULL	NOV 29 1951	1573						6 44					
SOLD FOR TAXES				207			47	30	92	48 22	6	Part Paid	OCT 24 1951	1347				21 22						27 22	1-1-52, due 5-27-52
	201						42	70	88	43 18	7	PAID IN FULL	APR 26 1951	4897		43 18									
											8														
											9														
				110			25	14	48	25 62	10	PAID IN FULL	MAY 31 1951	9472		25 62									
											11														
											12														
				10			2	28	04	3 32	13	PAID IN FULL	MAY 31 1951	9472		2 32									
											14														
											15														
	80						17	08	36	17 44	16	PAID IN FULL	MAY 31 1951	10500		17 44									
	160						34	16	70	34 86	17	PAID IN FULL	MAY 31 1951	10500		34 86									
	200						42	70	88	43 58	18	PAID IN FULL	MAY 31 1951	10500		43 58									
SOLD FOR TAXES	# 36						7	68		7 68	19	~~1st Half Paid~~	~~MAY 31 1951~~	~~#23379~~	1-8-52								7 68		
	134						28	60	58	29 18	20	2nd Half Paid 1st Half Paid	OCT 31 1951 MAY 31 1951	14576 9485		14 59 24 18		14 59 10 33					34 70		
		1 245 61 14 9 91		1 245 61 14 9 91			209	40	47	244 50															
		1 316					1 316																		

COOLEY TRAIL DUCK PASS
OAK PARK BEACHES
OAK LAND BEACH
LINKWOOD TERRACE
FOUL ROY POINT

Assessment Roll and Tax List of Real Property in the Town of Thunder Lake

Form 3CD

	In Whose Name Assessed	To Whom Transferred	Description of Property: Subdivision	Sec. or Lot	Town or Block	Rge.	Number of Acres of Land (Acres / 100ths)	No. School District	Individual Homestead Tax or No	Individual Agricultural Tax or No	True and Full Valuations: Land Exclusive of Structures or Improvements (Dollars)	Buildings and Other Structures (Dollars)	Machinery Permanently Attached to Real Estate (Dollars)	Total True and Full Value (Dollars)	Assessed Valuations: Rural: Homestead Up to $4,000 20% (Dollars)	Rural: Over $4,000 Non-Homestead 33⅓% (Dollars)	All Other: Homestead Up to $4,000 25% (Dollars)	All Other: Over $4,000 Non-Homestead 40% (Dollars)	Machinery Permanently Attached to Real Estate 33⅓% (Dollars)	Total Assessed Value (Dollars)	Total Assessed Value as Equalized by Board of Review (Dollars)	Final Equalized Value (Dollars)
1	Herbert Leiffert		NE¼ of NE¼	11	140	26	40	Cass	Yes		195			195	39					39		
2	State of Minnesota		NW¼ of NE¼																			
3	H. R. & Esther E. Leiffert		SW¼ of NE¼				40		"		350			350	70					70		
4	Herbert Leiffert		SE¼ of NE¼				40		"		340			340	68					68		
5																						
6	L. A. Murphy		NE¼ of NW¼				40		No		160	101		261		87				87		
7	L. H. & Mary L. Brandes		NW¼ of NW¼				40		"		390	222		612		204				204		
8	State of Minnesota		SW¼ of NW¼																			
9	H. R. & Esther E. Leiffert		SE¼ of NW¼				40		Yes		220	750		970	194					194		
10																						
11	State of Minnesota ~~Conv. to Edward Fontaine~~		NE¼ of SW¼				40		No		213			213		71				71		
12	State of Minnesota		NW¼ of SW¼																			
13	State of Minnesota		SW¼ of SW¼																			
14	State of Minnesota		SE¼ of SW¼																			
15																						
16	Edward Fontaine		NE¼ of SE¼				40		Yes		280			280	56					56		
17	State of Minnesota		NW¼ of SE¼																			
18	State of Minnesota		SW¼ of SE¼																			
19	Gottfried & Martha Leiffert		SE¼ of SE¼				40		No		240			240		80				80		
20																						
							360				2888	1073		3461	427	442				869		

	Sold for Taxes	Valuations by School Districts as Equalized by Department of Taxation: District No. ... Rate ... Mills	District No. ... Rate ... Mills	District No. 66 Rate 41.6 Mills	District No. ... Rate ... Mills	District No. ... Rate ... Mills	District No. ... Rate ... Mills	Tax including State Homestead ... Mills	State Tax on Non-Homestead 4½ Mills	Special Taxes	Total Taxes		Paid	When Paid (Month Day Year)	Number of Receipt	March Settlement 1951	June Settlement 1951	Penalty	November Settlement 1951	Penalty	Collections to Date Monday in January 1951	Penalty	Delinquent as Per Monday in January 1951	Total Delinquent Tax and Penalty	Remarks
		Dollars	Dollars	Dollars	Dollars	Dollars	Dollars	$ cts.	$ cts.	$ cts.	$ cts.					$ cts.	$ cts.	$ cts.	$ cts.	$ cts.	$ cts.	$ cts.	$ cts.	$ cts.	
1	SOLD FOR TAXES		4.39					8.32			8.32	1												8.32	
2												2													
3			4.90					14.74			14.74	3	PAID IN FULL	MAY 2 4 1951	8007		14.74								
4	SOLD FOR TAXES		4.68					14.52			14.52	4											14.52		
5												5													
6			87					18.58	3.91		18.96	6	Part Paid	MAY 3 1 1951	9813		5.47								
													Part Paid	APR 2 9 1951	5335		9.96		1.52						
													2nd Half Paid	SEP 4 1951	6579										
7			204					43.54	9.10		44.44	7	1st Half Paid	MAY 3 1951	5653		23.34		20.52						
8												8													
9			194					41.42			41.42	9	PAID IN FULL	MAY 2 4 1951	8007		41.42								
10												10													
11	SOLD FOR TAXES		71					15.16	3.2		15.48	11	Contract defaulted 10-2-51.												15.48 Cancelled
12												12													
13												13													
14												14													
15												15													
16			56					11.96			11.96	16	PAID IN FULL	MAY 3 1 1951	9813		11.96								
17												17													
18												18													
19	SOLD FOR TAXES		80					17.08	3.6		17.44	19											17.44		
20												20													
			4.27 / 4.42 / 8.69					185.58	19.6		187.18						105.98		25.74				40.8		15.48

Assessment Roll and Tax List of Real Property in the Town of Thunder Lake, Cass County, Minnesota, for Taxes for the Year 1950.

Line No.	In Whose Name Assessed	To Whom Transferred	Description of Property: Subdivision	Sec. or Lot	Town or Block	Reg.	Number of Acres of Land: Acres	100ths	No. School District	Information Items for Use in Tax Roll	Information Items for Use in Tax Roll	True and Full Valuations: Land Exclusive of Structures and Improvements	Buildings and Other Structures	Machinery Permanently Attached to Real Estate	Total True and Full Value	Assessed Valuations: Rural: Homestead Up to $4,000 20%	Rural: Over $4,000 and Non-Homestead 33⅓%	All Other: Homestead Up to $4,000 25%	All Other: Over $4,000 and Non-Homestead 40%	Machinery Permanently Attached to Real Estate 33⅓%	Total Assessed Value	Total Assessed Value as Equalized by the Board of Review	Final Equalized Value
							Acres	100ths				Dollars	Dollars	Dollars	Dollars	Dollars	Dollars	Dollars	Dollars	Dollars	Dollars	Dollars	Dollars
1	State of Minnesota		NE¼ of NE¼	12	140	26			Zero														
2	State of Minnesota		NW¼ of NE¼																				
3	State of Minnesota		SW¼ of NE¼																				
4	State of Minnesota		SE¼ of NE¼																				
5																							
6	State of Minnesota		NE¼ of NW¼																				
7	State of Minnesota		NW¼ of NW¼																				
8	State of Minnesota		SW¼ of NW¼																				
9	State of Minnesota		SE¼ of NW¼																				
10																							
11	State of Minnesota		NE¼ of SW¼																				
12	Edward Fontaine		NW¼ of SW¼				40		1	Yes		310	685		995	199					199		
13	" "		SW¼ of SW¼				40			"		255			255	51					51		
14	State of Minnesota		SE¼ of SW¼																				
15																							
16	State of Minnesota		NE¼ of SE¼																				
17	State of Minnesota		NW¼ of SE¼																				
18	State of Minnesota		SW¼ of SE¼																				
19	State of Minnesota		SE¼ of SE¼																				
20																							
							80					565	685		1250	250					250		

Line No.	Sold for Taxes	Valuations by School Districts as Equalized by Department of Taxation: District No. ..... Rate ..... Mills	District No. ..... Half ..... Mills	District No. 1 Rate 21.5 Mills	District No. ..... Rate ..... Mills	District No. ..... Rate ..... Mills	District No. ..... Rate ..... Mills	Tax including State Homestead ..... Mills	State Tax on Non-Homestead 4.4 Mills	Special Taxes	Total Taxes	Paid	When Paid: Month Day Year	Number of Receipt	March Settlement 1951	June Settlement 1951	Penalty	November Settlement 1951	Penalty	Collections to First Monday in January 1952	Penalty	Delinquent on First Monday in January 1952	Total Delinquent Tax and Penalty	Remarks
		Dollars	Dollars	Dollars	Dollars	Dollars	Dollars	$ cts.	$ cts.	$ cts.	$ cts.				$ cts.	$ cts.	$ cts.	$ cts.	$ cts.	$ cts.	$ cts.	$ cts.	$ cts.	
1																								
2																								
3																								
4																								
5																								
6																								
7																								
8																								
9																								
10																								
11																								
12				1199				42 48			42 48	PAID IN FULL	MAY 31 1951	9483		42 48								
13				11 51				10 88			10 88	PAID IN FULL	MAY 31 1951	9483		10 88								
14																								
15																								
16																								
17																								
18																								
19																								
20																								
				1250				53 36			53 36					53 36								

COOLEY TRAIL DICK PASS | OAK PARK BEACHES | OAK LAWN BEACH | LINCWOOD TERRACE | LAKE HOY POINT

Assessment Roll and Tax List of Real Property in the Town of Hunter Lake, Cass County, Minnesota, for Taxes for the Year 1950.

	IN WHOSE NAME ASSESSED	TO WHOM TRANSFERRED		DESCRIPTION OF PROPERTY: SUBDIVISION	Sec. or Lot	Town or Block	Rng.	Number of Acres of Land (Acres, Mills)	No. School District	Indicate Homestead Tax by Mark	Indicate Agricultural Tax by Mark	TRUE AND FULL VALUATIONS: LAND (Exclusive of Structures and Improvements)	BUILDINGS and Other Structures	MACHINERY Permanently Attached to Real Estate	TOTAL True and Full Value	ASSESSED VALUATIONS: RURAL: Homestead Up to $4,000 20%	RURAL: Over $4,000 and Non-Homestead 33⅓%	ALL OTHER: Homestead Up to $4,000 25%	ALL OTHER: Over $4,000 and Non-Homestead 40%	ALL OTHER: MACHINERY Permanently Attached to Real Estate 33⅓%	TOTAL ASSESSED VALUE	Total Assessed Value as Equalized by the Board of Review	FINAL EQUALIZED VALUE
								Acres Mills				Dollars	Dollars	Dollars	Dollars	Dollars	Dollars	Dollars	Dollars	Dollars	Dollars	Dollars	Dollars
1	State of Minnesota		1	NE¼ of NE¼	13	140	26																
2	State of Minnesota		2	NW¼ of NE¼																			
3	State of Minnesota		3	SW¼ of NE¼																			
4	State of Minnesota		4	SE¼ of NE¼																			
5			5																				
6	Gottfried Seifert		6	NE¼ of NW¼				40		Yes		240			240		80				80		
7	" "		7	NW¼ of NW¼				40		"		240			240		80				80		
8	State of Minnesota		8	SW¼ of NW¼																			
9	State of Minnesota		9	SE¼ of NW¼																			
10			10																				
11	State of Minnesota		11	NE¼ of SW¼																			
12	State of Minnesota		12	NW¼ of SW¼																			
13	State of Minnesota		13	SW¼ of SW¼																			
14	State of Minnesota		14	SE¼ of SW¼																			
15			15																				
16	State of Minnesota		16	NE¼ of SE¼																			
17	State of Minnesota		17	NW¼ of SE¼																			
18	State of Minnesota		18	SW¼ of SE¼																			
19	State of Minnesota		19	SE¼ of SE¼																			
20			20																				
								80				480			480		160				160		

	SOLD FOR TAXES	VALUATIONS BY SCHOOL DISTRICTS AS EQUALIZED BY DEPARTMENT OF TAXATION: District No. ..... Rate ..... Mills	District No. ..... Rate ..... Mills	District No. 1 Rate 217 Mills	District No. ..... Rate ..... Mills	District No. ..... Rate ..... Mills	District No. ..... Rate ..... Mills	Tax Including State Homestead ..... Mills	State Tax on Non-Homestead 46 Mills	SPECIAL TAXES	TOTAL TAXES		PAID	WHEN PAID	Number of Receipt	March Settlement 1951	June Settlement 1951	Penalty	November Settlement 1951	Penalty	Collections to First Monday in January 1952	Penalty	Delinquent as First Monday in January 1952	Total Delinquent Tax and Penalty	REMARKS
		Dollars	Dollars	Dollars	Dollars	Dollars	Dollars	$ cts.	$ cts.	$ cts.	$ cts.			Month Day Year		$ cts.	$ cts.	$ cts.	$ cts.	$ cts.	$ cts.	$ cts.	$ cts.	$ cts.	
1												1													
2												2													
3												3													
4												4													
5												5													
6	SOLD FOR TAXES			80				1708	36		1744	6										1744			
7	SOLD FOR TAXES			80				1708	36		1744	7										1744			
8												8													
9												9													
10												10													
11												11													
12												12													
13												13													
14												14													
15												15													
16												16													
17												17													
18												18													
19												19													
20												20													
				160				3416	72		3488											3488			

COULEE TRAIL DUCK PASS
OAK PARK BEACHES
OAK LAKE BEACH NEIGHBORHOOD TRIANGLE
HEA BOY POINT

Assessment Roll and Tax List of Real Property in the Town of Thunder Lake

Form 5CD	IN WHOSE NAME ASSESSED	TO WHOM TRANSFERRED		DESCRIPTION OF PROPERTY: SUBDIVISION	Sec. or Lot	Town or Block	Rng.	Number of Acres of Land (Acres / 100ths)	No. School District	Indicate Homestead Tax as Tax	Indicate Homestead Tax as Tax	TRUE AND FULL VALUATIONS: LAND Exclusive of Structures and Improvements	BUILDINGS and Other Structures	MACHINERY Permanently Attached to Real Estate	TOTAL True and Full Value	ASSESSED VALUATIONS: RURAL: Homestead Up to $4,000 20%	RURAL: Over $4,000 and Non-Homestead 33⅓%	ALL OTHER: Homestead Up to $4,000 25%	ALL OTHER: Over $4,000 and Non-Homestead 40%	MACHINERY Permanently Attached to Real Estate 33⅓%	TOTAL ASSESSED VALUE	Total Assessed Valuation Returned to the Board of Review	FINAL EQUALIZED VALUE
								Acres				Dollars	Dollars	Dollars	Dollars	Dollars	Dollars	Dollars	Dollars	Dollars	Dollars	Dollars	Dollars
1	Gottfried + Martha Seifert		2	NE¼ of NE¼	14	140	26	40	4	✓		300	561		861		287				287		
2	State of Minnesota		3	NW¼ of NE¼																			
3	State of Minnesota		5	SW¼ of NE¼																			
4	State of Minnesota		4	SE¼ of NE¼																			
5																							
6	State of Minnesota		6	NE¼ of NW¼																			
7	State of Minnesota		7	NW¼ of NW¼																			
8	W. W. Mc Cleary		8	SW¼ of NW¼				40		"		330			330		110				110		
9	" "		9	SE¼ of NW¼				40		"		300			300		100				100		
10																							
11	Jena Mining Co.		11	NE¼ of SW¼				40		"		321			321		107				107		
12	State of Minnesota		12	NW¼ of SW¼																			
13	State of Minnesota		13	SW¼ of SW¼																			
14	Jena Mining Co.		14	SE¼ of SW¼				40		"		321			321		107				107		
15																							
16	State of Minnesota		16	NE¼ of SE¼																			
17	Jena Mining Co.		17	NW¼ of SE¼				40		"		321			321		107				107		
18	" "		18	SW¼ of SE¼				40		"		312			312		104				104		
19	State of Minnesota		19	SE¼ of SE¼																			
20																							
								280				2225	541		2766		922				922		

	SOLD FOR TAXES	VALUATIONS BY SCHOOL DISTRICTS AS EQUALIZED BY DEPARTMENT OF TAXATION: District No. ..... Rate ..... Mills	District No. ..... Rate ..... Mills	District No. 2 Rate 47 Mills	District No. ..... Rate ..... Mills	District No. ..... Rate ..... Mills	District No. ..... Rate ..... Mills	Tax including State Homestead ..... Mills	State Tax on Non-Homestead 46 Mills	SPECIAL TAXES	TOTAL TAXES		PAID	WHEN PAID	Number of Receipt	March Settlement 1951	June Settlement 1951	Penalty	November Settlement 1951	Penalty	Collections in First Month in January 1952	Penalty	Delinquent in First Month in January 1952	Penalty	Total Delinquent Tax and Penalty	REMARKS
		Dollars	Dollars	Dollars	Dollars	Dollars	Dollars	$ cts.	$ cts.	$ cts.	$ cts.			Month Day Year		$ cts.	$ cts.	$ cts.	$ cts.	$ cts.	$ cts.	$ cts.	$ cts.	$ cts.	$ cts.	
1	SOLD FOR TAXES		287					6 26	1 26		6 52	1													6 52	
2												2														
3												3														
4												4														
5												5														
6												6														
7												7														
8		110						22 48	48		23 96	8	PAID IN FULL	APR 2 6 1951	4872		23 96									
9		100						21 78	44		21 78	9	PAID IN FULL	APR 2 6 1951	4872		21 78									
10												10														
11		607						22 84	48		23 32	11	2nd Half Paid 1st Half Paid	OCT 3 1 1951 MAY 3 1 1951	5177 11262		11 66		11 66							
12												12														
13												13														
14		107						22 84	48		23 32	14	2nd Half Paid 1st Half Paid	OCT 3 1 1951 MAY 3 1 1951	5177 11262		11 66		11 66							
15												15														
16												16														
17		107						22 84	48		23 32	17	2nd Half Paid 1st Half Paid	OCT 3 1 1951 MAY 3 1 1951	5177 11262		11 66		11 66							
18		104						22 20	46		22 66	18	2nd Half Paid 1st Half Paid	OCT 3 1 1951 MAY 3 1 1951	5177 11262		11 33		11 33							
19												19														
20												20														
			287					1 96 40	4 08		2 00 88						92 05		46 31						6 52	

COOLEY TRAIL DUCK PASS | OAK PARK BEACHES | OAK LAWN BEACH | LAKEWOOD TERRACE | BEA BOY PLATS

Assessment Roll and Tax List of Real Property in the Town of Thunder Lake

	In Whose Name Assessed	To Whom Transferred	Description of Property: Subdivision	Sec. or Lot	Town or Block	Rng.	Number of Acres of Land (Acres / Tenths)	No. School District	Indicate land classified for taxes or Re	Indicate improvements classified for taxes or Re	True and Full Valuations: Land Exclusive of Structures Thereon Or Improvements (Dollars)	Buildings and Other Structures (Dollars)	Machinery Permanently Attached to Real Estate (Dollars)	Total True and Full Value (Dollars)	Assessed Valuations: Rural: Homestead Up to $4,000 20%	Rural: Over $4,000 Non-Homestead 33⅓%	All Other: Homestead Up to $4,000 25%	All Other: Over $4,000 and Non-Homestead 40%	Machinery Permanently Attached to Real Estate 33⅓%	Total Assessed Value	Total Assessed Value Equalized by the Board of Review	Final Equalized Value (Dollars)
1	James J. McBride		NE¼ of NE¼	15	140	26	40				240			240	48					48		
2	" "		~~NW¼ of NW¼ Lot 1~~				44				490	90 (Value)		703	116	41				157		
3	Gordon W. Bieske		Lot 2 less N. 3 acc. ~~SW¼ of SW¼~~				35.50				340	71		411		137				137		
4	" "		SE¼ of NE¼				40				240	1086		1326		442				442		
5																						
6	Clarence & Hedwig Hopper		N. 3 acc. of Lot 2 ~~NW¼ of NW¼~~				3				90	300		390		130				130		
7	Arnold C. Pearson		N. 2½ acc. of Lot 7 ~~SW¼ of SW¼~~				2.50				60	420		480		160				160		
8	Charles M. Niles		N. 66' of S. 876' of Lot 5 ~~SW¼ of SW¼~~				2.68				75			75		25				25		
9	Betty Mohr		N½ of Lot 7 ~~SW¼ of SW¼~~				10				240	360		600		200				200		
10																						
11	Henry S. & Julia Hanson		N. 175' of S. 530' of Lot 5 & S. 198' ~~NW¼ of NW¼~~ of Lot 5				15.28				300	600 999 (Value)		1899	40	333				513		51.84 Abated
12	Frances E. & Nat. Cady, Jr.		N. 157' of S. 353' of Lot 5 ~~SW¼ of SW¼~~				6.30				180	600		780		260				260		
13	John W. Poor		10 acc. of Lot 7 less 2.5 acc. ~~SW¼ of SW¼~~				7.50				220	670		900		300				300		
14	~~Nels Peter Gunnesen [illegible]~~ & Lawrence G. Paick		~~SW¼ of SW¼~~ Lot 6				57				600	183		783		261				261		
15																						
16	Charles M. Niles		N. 50' of S. 810' of Lot 5 ~~NW¼ of NW¼~~				2.03				30			30		10				10		
17	Kenneth, Augusta & Ethel Wilfahrt	Wilfahrt	S. 264' of N. 414.3' of Lot 5 ~~NW¼ of NW¼~~				60.72				240	210		450		150				150		
18	John A. McKay		N. 66' of S. 945' of Lot 5 ~~SW¼ of SW¼~~				2.68				60	300		360		120				120		
19	Dr. C. M. Niles		N. 100' of S. 760' of Lot 5 ~~SW¼ of SW¼~~				4.06				120	300		420		140				140		
20																						
							266.20				3585	6312		9847	344	2709				3053		

	Sold for Taxes	Valuations by School Districts as Equalized by Department of Taxation: District No. ..... Rate ..... Mills	District No. 1164 Rate 43.7 Mills	District No. 2176 Rate 43.7 Mills	District No. ..... Rate ..... Mills	District No. ..... Rate ..... Mills	Tax Including State Homestead Mills	State Tax on Non-Homestead 24.6 Mills	Special Taxes	Total Taxes	Paid	When Paid (Month Day Year)	Number of Receipts	March Settlement 1951	June Settlement 1951	Penalty	November Settlement 1951	Penalty	Collections to First Monday in January 1952	Penalty	Delinquent on First Monday in January 1952	Total Delinquent Tax and Penalty	Remarks
1	SOLD FOR TAXES	41.49					10.24			10.24	1	Pd DR # 23739	V-8-52								10.24		
2	SOLD FOR TAXES	41.16					33.52	18		33.70	2	Pd DR # 23739	1-8-52								33.70		
3		41					29.24	6		29.84	3	PAID IN FULL JAN 9 1951	66	29.84									
4		137					94.36	1.94		96.30	4	PAID IN FULL JAN 9 1951	66	96.30									
5		442									5												
6	SOLD FOR TAXES	130					27.76	58		28.34	6												
7		760					34.16	70		34.86	7	1st Half Paid OCT 1 2 1951	3317										
8		25					5.34	12		5.46	8	2nd Half Paid OCT 1 2 1951	3470										
9		200					42.70	88		43.58	9	1st Half Paid MAY 2 5 1951	8972		17.43		12.43						
10											10	2nd Half Paid APR 7 1951	4112		17.43		12.43						
11		~~1,000~~ 125 ~~1,000~~ 195					42.26 ~~17.56~~	~~44~~		42.26 ~~44.56~~	11	PAID IN FULL FEB 1 5 1951	4639	27.23									
12	SOLD FOR TAXES	260					55.50	114		56.64	12	2nd Half Paid JUN 2 2 1951	9841		27.73		21.12						
13		300					64.64	132		65.96	13	1st Half Paid MAY 3 1951	4187		44.56								
14	SOLD FOR TAXES	261					55.72	114		56.86	14	PAID IN FULL MAY 2 5 1951	4963										
15											15												
16		10					2.14	.04		2.18	16	2nd Half Paid OCT 2 2 1951	3470										
17		150					32.02	66		32.68	16	1st Half Paid MAY 2 5 1951	8972		1.49		1.09						
18		120					25.62	52		26.14	17	PAID IN FULL FEB 5 1951	1216	32.68									
19		140					29.92	62		30.54	18	2nd Half Paid OCT 2 2 1951	3470		13.07		13.07						
20											19	1st Half Paid MAY 2 2 1951	8972		12.21		5.95						
		1164 150 2876 193 2840 51					542.24 1.72	11.92		541.34	20			156.85	261.15		103.38				1284.92	51.84	

COOLEY TRAIL DUCK PASS | OAK PARK BEACHES | OAK PARK BEACH | LINDWOOD TERRACE | VIEW BOY POINT

Assessment Roll and Tax List of Real Property in the Town of Trunden Lake, Cass County, Minnesota, for Taxes for the Year 1950.

Form 3CD

	In Whose Name Assessed	To Whom Transferred	Description of Property: Subdivision	Sec. or Lot	Town or Block	Rng.	Number of Acres of Land	No. School District	Indicates Land Subject to Tax or No	Indicates Improvements Subject to Tax or No	True and Full Valuations: Land Exclusive of Structures and Improvements	Buildings and Other Structures	Machinery Permanently Attached to Real Estate	Total True and Full Value	Assessed Valuations: Rural: Homestead Up to $1,000 20%	Rural: Over $1,000 Non-Homestead 33⅓%	All Other: Homestead Up to $4,000 25%	All Other: Over $4,000 Non-Homestead 40%	Machinery Permanently Attached to Real Estate 33⅓%	Total Assessed Value	Total Assessed Value as Equalized by the Board of Review	Final Equalized Value	Sold for Taxes	Validations by School Districts as Equalized by Department of Taxation	Tax including State Homestead	State Tax on Non-Homestead	Special Taxes	Total Taxes	Paid	When Paid	Number of Receipt	March Settlement 1951	June Settlement 1951	Penalty	November Settlement 1951	Penalty	Collections to First Monday in January 1952	Penalty	Delinquent on First Monday in January 1952	Penalty	Total Delinquent Tax and Penalty	Remarks
							Acres / Rods				Dollars	Dollars	Dollars	Dollars	Dollars	Dollars	Dollars	Dollars	Dollars	Dollars	Dollars	Dollars		Dollars / Dollars	Dollars	Dollars	$ cts.	$ cts.			$ cts.	$ cts.	$ cts.	$ cts.	$ cts.	$ cts.	$ cts.	$ cts.	$ cts.	$ cts.	
Gordon A. + Gladys M. Hawkins & Jean Hawkins Schutz		T. Schutz	Lot 3 less N. 200' + less S150' of N350' of Lot 3	15	140	26	40 / 75	Unorg	Yes		600	1191		1791		537				537					1744 / 262			13.86	PAID IN FULL	MAY 4 1951	5677		13.86								
Leslie D. + Juanita M. Sunnyson			N. 194.5 of Lot 5				5 / 57	N	Yes		1750	470		2220		190				190					4.56	1.14		4.40	PAID IN FULL	JUL 25 1951	11479				4.40						
Clifford H. + Hazelle C. Thomas			Lot 4 less S. 100' of N. 297.7' + S100' of N177.7' of E 3/4 of Lot 4				4 / 60	"	"		576	160		736		252				252					5.38	1.16		5.42	1st Half Paid / 2nd Half Paid	MAY 31 1951 / OCT 28 1951	7445 / 13770				2.71 / 2.71						
C. M. Niles			N. 130' of S. 660' of Lot 5				5 / 28				100			100		50				50					1.08	.22		.94	1st Half Paid / 2nd Half Paid	MAY 25 1951 / OCT 22 1951	7419 / 13719				.47 / .47						
Richard J. Cechas			S. 100' of N. 297.7' of Lot 4					"	"		60	141		201		67				67					1.30	.30		1.46	1st Half Paid	MAY 31 1951	7413				.73						
Gordon W. Hacker			N. 200' of E. Lot 3 (also 28 acres)				8	"	"		228			228		76				76					1.22	.34		1.56	PAID IN FULL	JAN 8 1951	66	1.56									
			NW¼ of NW¼																																						
			SW¼ of NW¼																																						
			SE¼ of NW¼																																						
Rollin H. Schutz			W 350' of Lot 3 less N 200'																																						
			NE¼ of SW¼																																						
			NW¼ of SW¼																																						
			SW¼ of SW¼																																						
			SE¼ of SW¼																																						
Lois U. Senti			S 100' of N 177.7' of Lot 4																																						
			NE¼ of SE¼																																						
			NW¼ of SE¼																																						
			SW¼ of SE¼																																						
			SE¼ of SE¼																																						
John T. + Ina M. Krysinski			N 100' of S 300' of Lot 4				197.56				1284	1212		2496		1232				1232					2630	54		2684													
" " "			N 100' of S 400' of Lot 4																																						
																									1232																

Cass County, Minnesota

Coodley Trail Duck Pass
Oak Park Beaches
Oak Lake Beach
Hitchood Terrace
Tea Box Point

Assessment Roll and Tax List of Real Property in the Town of Thunder Lake Cass County, Minnesota, for Taxes for the Year 1950.

Form 3CD

	In Whose Name Assessed	To Whom Transferred	Description of Property: Subdivision	Sec. or Lot	Town or Block	Rng.	Number of Acres of Land: Acres	Hdths	No. School District	Indicate Homestead Tax or No	Indicate Agricultural Tax or No	True and Full Valuations: Land Exclusive of Structures and Improvements (Dollars)	Buildings and Other Structures (Dollars)	Machinery Permanently Attached to Real Estate (Dollars)	Total True and Full Value (Dollars)	Assessed Valuations: Rural: Homestead Up to $4,000 20% (Dollars)	Rural: Over $4,000 and Non-Homestead 33⅓% (Dollars)	All Other: Homestead Up to $4,000 25% (Dollars)	All Other: Over $4,000 and Non-Homestead 40% (Dollars)	Machinery Permanently Attached to Real Estate 33⅓% (Dollars)	Total Assessed Value (Dollars)	Total Assessed Value as Equalized by the Board of Review (Dollars)	Final Equalized Value (Dollars)
1			NE¼ of NE¼	6	140	26			44														
2	Cecil R. + Marion O. Eden		~~NW¼ of NW¼~~ Lot 2				41	35		Yes No		600	240 378 Cabins		1203	168	181				299		
3	State of Minnesota		SW¼ of NE¼																				
4	H. Ray + Ardella Cline		Lot 1 less 2 acres of Old Ray ~~NW¼ of NW¼~~ Point				40	50		Yes No		700	242		942		314				314		
5																							
6	State of Minnesota		NE¼ of NW¼																				
7	State of Minnesota		NW¼ of NW¼																				
8	State of Minnesota		SW¼ of NW¼																				
9	State of Minnesota		SE¼ of NW¼																				
10																							
11	State of Minnesota		NE¼ of SW¼																				
12	State of Minnesota		NW¼ of SW¼																				
13	State of Minnesota		SW¼ of SW¼																				
14	State of Minnesota		SE¼ of SW¼																				
15																							
16	State of Minnesota		NE¼ of SE¼																				
17	State of Minnesota		NW¼ of SE¼																				
18	State of Minnesota		SW¼ of SE¼																				
19	State of Minnesota		SE¼ of SE¼																				
20																							
							81	85				1300	875		2175	168	445				613		

	Sold for Taxes	Validations by School Districts as Equalized by Department of Taxation: District No. / Rate Mills (Dollars)	District No. / Rate Mills (Dollars)	District No. / Rate Mills (Dollars)	District No. / Rate Mills (Dollars)	District No. / Rate Mills (Dollars)	District No. / Rate Mills (Dollars)	Tax including State Homestead Mills ($ cts.)	State Tax on Non-Homestead 4.6 Mills ($ cts.)	Special Taxes ($ cts.)	Total Taxes ($ cts.)	Paid	When Paid: Month Day Year	Number of Receipt	March Settlement 1951 ($ cts.)	June Settlement 1951 ($ cts.)	Penalty ($ cts.)	November Settlement 1951 ($ cts.)	Penalty ($ cts.)	Collections to First Monday in January 1952 ($ cts.)	Penalty ($ cts.)	Delinquent on First Monday in January 1952 ($ cts.)	Total Delinquent Tax and Penalty ($ cts.)	Remarks
1																								
2				H/68 131				6832	58		6890	PAID IN FULL	APR 2 1951	4891		6890								
3												1st Half Paid	OCT 3 1 1951	1384										
4				314				6202	138		6840	2nd Half Paid	MAY 3 1 1951	1411		3420		3420						
5																								
6																								
7																								
8																								
9																								
10																								
11																								
12																								
13																								
14																								
15																								
16																								
17																								
18																								
19																								
20																								
				314 H/68 131 399				6702 6832	196		13730					16310		3420						

COOLEY TRAIL DUCK PASS
OAK PARK BEACHES
OAK LAND BEACH
LINGHOOD TERRACE
BEL BOY POINT

Assessment Roll and Tax List of Real Property in the Town of Thunder Lake, Cass County, Minnesota, for Taxes for the Year 1950.

	In Whose Name Assessed	To Whom Transferred	Description of Property: Subdivision	Sec or Lot	Town or Block	Rng.	Number of Acres of Land: Acres	Hds.	No. School District	Indicates Homestead Tax Is Not Due	Indicates Agricultural Land Is Not Due	True and Full Valuations: Land Exclusive of Structures and Improvements	Buildings and Other Structures	Machinery Permanently Attached to Real Estate	Total True and Full Value	Assessed Valuations: Rural: Homestead Up to $4,000 20%	Rural: Over $4,000 and Non-Homestead 33⅓%	All Other: Homestead Up to $4,000 25%	All Other: Over $4,000 and Non-Homestead 40%	Machinery Permanently Attached to Real Estate 33⅓%	Total Assessed Value	Total Assessed Value Equalized by the Board of Review	Final Equalized Value
												Dollars	Dollars	Dollars	Dollars	Dollars	Dollars	Dollars	Dollars	Dollars	Dollars	Dollars	Dollars
1	Louis C. & Anna C. Nenke		~~[illegible]~~ Lot 1	17	140	26	33.25	Lu	Ho			450			450		150				150		
2	" " "		~~[illegible]~~ Lot 2				37.25		"			450			450		150				150		
3	The Opsahl Co.		SW¼ of NE¼				40		"			240			240		80				80		
4	State of Minnesota		SE¼ of NE¼																				
5																							
6	Wheeler Lumber, Bridge & Supply Co.		NE¼ of NW¼				40		"			330			330		110				110	80	
7	Jack Hayward & Arthur Conlan		NW¼ of NW¼				40		"			168			168		56				56		
8	Wheeler Lumber, Bridge & Supply Co.		SW¼ of NW¼				40		"			330			330		110				110	80	
9	" " "		SE¼ of NW¼				40		"			330			330		110				110	80	
10																							
11	The Opsahl Co.		NE¼ of SW¼				40		"			240			240		80				80		
12	" "		NW¼ of SW¼				40		"			240			240		80				80		
13	" "		SW¼ of SW¼				40		"			240			240		80				80		
14	" "		SE¼ of SW¼				40		"			240			240		80				80		
15																							
16	" "		NE¼ of SE¼				40		"			240			240		80				80		
17	" "		NW¼ of SE¼				40		"			240			240		80				80		
18	" "		SW¼ of SE¼				40		"			240			240		80				80		
19	" "		SE¼ of SE¼				40		"			240			240		80				80		
20																							
							590.50					3945 / 4218			3948 / 4218		1316 / 1406				1406	1316	

	Sold for Taxes	Valuations by School Districts as Equalized by Department of Taxation: District No. ..... Rate ..... Mills	District No. ..... Rate ..... Mills	District No. 2 Rate 21 Mills	Districts	Districts	Districts	Tax Including State Homestead ..... Mills	State Tax on Non-Homestead 4.4 Mills	Special Taxes	Total Taxes	Paid	When Paid: Month	Day	Year	Number of Receipt	March Settlement 1951	June Settlement 1951	Penalty	November Settlement 1951	Penalty	Collections to First Monday in January 1952	Penalty	Delinquent on First Monday in January 1952	Total Delinquent Tax and Penalty	Remarks
		Dollars	Dollars	Dollars	Dollars	Dollars	Dollars	$ cts.	$ cts.	$ cts.	$ cts.						$ cts.	$ cts.	$ cts.	$ cts.	$ cts.	$ cts.	$ cts.	$ cts.	$ cts.	
1			150					3202	66		3268	2nd Half Paid	SEP	6	1951	2579		1634		1634						
												1st Half Paid	APR	2	1951	4657										
2			150					3202	66		3268	2nd Half Paid	SEP	6	1951	2579		1634		1634						
												1st Half Paid	APR	2	1951	4657										
3	SOLD FOR TAXES		80					1708	36		1744														1744	
4																										
5																										
6			80					1708	36		1744	PAID IN FULL	FEB	27	1951	2628	1744									
7	SOLD FOR TAXES		56					1196	24		1220														1220 / 1347	
8			80					1708	36		1744	PAID IN FULL	FEB	27	1951	2628	1744									
9			80					1708	36		1744	PAID IN FULL	FEB	27	1951	2628	1744									
10																										
11	SOLD FOR TAXES		80					1708	36		1744														1744	
12	SOLD FOR TAXES		80					1708	36		1744														1744	
13	SOLD FOR TAXES		80					1708	36		1744														1744	
14			80					1708	36		1744														1744 / 1918	
15																										
16	SOLD FOR TAXES		80					1708	36		1744														1744	
17	SOLD FOR TAXES		80					1708	36		1744														1744	
18			80					1708	36		1744														1744 / 1918	
19			80					1708	36		1744														1744 / 1918	
20																										
			1316					2096	598		2694						5233	3268		3268					6916	

COOLEY TRAIL DUCK PASS | OAK PARK BEACHES | OAK LAND BEACH | LINDWOOD TERRACE | REAL BOY FOLD

Assessment Roll and Tax List of Real Property in the Town of Lincoln Lake

Form 5CD

	In Whose Name Assessed	To Whom Transferred	Description of Property: Subdivision		Sec. or Lot	Town or Block	Rng.	Number of Acres of Land: Acres	Mills	No. School District	Indicate Homestead Tax by Yes	Indicate Agricultural Tax by Yes	True and Full Valuations: Land Exclusive of Structures and Improvements	Buildings and Other Structures	Machinery Permanently Attached to Real Estate	Total True and Full Value	Assessed Valuations: Rural: Homestead Up to $4,000 20%	Rural: Over $4,000 and Non-Homestead 33⅓%	All Other: Homestead Up to $4,000 25%	All Other: Over $4,000 and Non-Homestead 40%	Machinery Permanently Attached to Real Estate 33⅓%	Total Assessed Value	Total Assessed Value as Equalized by the Board of Review	Final Equalized Value
								Acres	Mills				Dollars	Dollars	Dollars	Dollars	Dollars	Dollars	Dollars	Dollars	Dollars	Dollars	Dollars	Dollars
1	Henry Sobison		NE¼ of NE¼		18	140	26	40			No	1/10	480			480		160				160		
2	" "		NW¼ of NE¼					40				"	480			480		160				160		
3	" "		SW¼ of NE¼					40				"	480			480		160				160		
4	Walter & Katheryne Andrews & Harold & Mabel Magers		SE¼ of NE¼					40				"	180			180		60				60		
5																								
6	Chas. A. Cavanaugh		NE¼ of NW¼					40				"	390	93		483		161				161		
7	Magers & Andrews		~~NW¼ of NW¼~~ Lot 1					35	47			"	300			300		100				100		
8	" "		~~SW¼ of NW¼~~ Lot 2					36	02			"	360			360		120				120		
9	Chas. A. Cavanaugh		SE¼ of NW¼					40				"	480			480		160				160		
10																								
11	State of Minnesota		NE¼ of SW¼																					
12	State of Minnesota		~~NW¼ of SW¼~~ Lot 3																					
13	State of Minnesota		~~SW¼ of SW¼~~ Lot 4																					
14	State of Minnesota		SE¼ of SW¼																					
15																								
16	Walter & Katheryne Andrews & Harold & Mabel Magers		NE¼ of SE¼					40				7/10	162			162		54				54		
17	State of Minnesota		NW¼ of SE¼																					
18	Walter & Katheryne Andrews & Harold & Mabel Magers		SW¼ of SE¼					40				"	162			162		54				54		
19	" " " "		SE¼ of SE¼					40				"	162			162		54				54		
20																								
								431	49				3636	93		3729		1243				1243		

	Sold for Taxes	Valuations by School Districts as Equalized by Department of Taxation: District No. / Rate ... Mills	Dollars	District No. / Rate ... Mills	Dollars	District No. / Rate ... Mills	Dollars	District No. / Rate ... Mills	Dollars	Tax including State Homestead ... Mills	$ cts.	State Tax on Non-Homestead 4.40 Mills	$ cts.	Special Taxes	$ cts.	Total Taxes	$ cts.	Paid	When Paid: Month Day Year	Number of Receipt	March Settlement 1951	June Settlement 1951	Penalty	November Settlement 1951	Penalty	Collections to First Monday in January 1952	Penalty	Delinquent on First Monday in January 1952	Total Delinquent Tax and Penalty	Remarks
1	Yes-C		160							34.16	70					34.86		2nd Half Paid	OCT 31 1951			17.43		17.43						
																		1st Half Paid	MAY 31 1951											
2	Yes-C		160							34.16	70					34.86		2nd Half Paid	OCT 31 1951	(14314)		17.43		17.43						
																		1st Half Paid	MAY 31 1951	8275										
3	Yes-C		160							34.16	70					34.86		2nd Half Paid	OCT 31 1951			17.43		17.43						
																		1st Half Paid	MAY 31 1951											
4			60							12.80	26					13.06		1st Half Paid	MAY 29 1951	7927		6.53						6.53		718
5																														
6			161							34.36	70					35.06		PAID IN FULL	MAY 31 1951	9497		35.06								
7			100							21.34	44					21.78		1st Half Paid	MAY 29 1951	7927		10.89						10.89		1198
8			120							25.62	52					26.14		1st Half Paid	MAY 29 1951	7927		13.07						13.07		1438
9			160							34.16	70					34.86		PAID IN FULL	MAY 31 1951	9497		34.86								
10																														
11																														
12																														
13																														
14																														
15																														
16			54							11.52	24					11.76		1st Half Paid	MAY 29 1951	7927		5.88						5.88		647
17																														
18			54							11.52	24					11.76		1st Half Paid	MAY 29 1951	7927		5.88						5.88		647
19	SOLD FOR TAXES		54							11.52	24					11.76		1st Half Paid	MAY 29 1951	7927		5.88						5.88		647
20																														
			1243							265.36	54.4					270.76						170.34		57.29				48.13		

Cockery Trail Duck Pass
Oak Park Beaches
Oak Lake Beach Inchwood Terrace
Pel Bay Point

Assessment Roll and Tax List of Real Property in the Town of Thunder Lake, Cass County, Minnesota, for Taxes for the Year 1950.

Form 5CD

	In Whose Name Assessed	To Whom Transferred	Description of Property: Subdivision	Sec. or Lot	Town or Block	Rng.	Number of Acres of Land: Acres	Hdths	Sch. District	Indus. Bonus and Tax Exm. No.	Inds. Agricultural Tax Exm. No.	True and Full Valuations: Land Exclusive of Structures and Improvements (Dollars)	Buildings and Other Structures (Dollars)	Machinery Permanently Attached to Real Estate (Dollars)	Total True and Full Value (Dollars)	Assessed Valuations: Rural: Homestead Up to $4,000 20% (Dollars)	Rural: Over $4,000 and Non-Homestead 33⅓% (Dollars)	All Other: Homestead Up to $4,000 25% (Dollars)	All Other: Over $4,000 and Non-Homestead 40% (Dollars)	All Other: Machinery Permanently Attached to Real Estate 33⅓% (Dollars)	Total Assessed Value (Dollars)	Total Assessed Value Equalized by the Board of Review (Dollars)	Final Equalized Value (Dollars)
1	Walter + Katherine Andrews + Harold + Mabel Myers		NE¼ of NE¼	19	140	26	40		Thu	Ja		162			162		54				54		
2	" " "		NW¼ of NE¼				40		"			390			390		130				130		
3	" " "		SW¼ of NE¼				40		"			390			390		130				130		
4	State of Minnesota		SE¼ of NE¼																				
5																							
6	Walter + Katherine Andrews + Harold + Mabel Myers		NE¼ of NW¼				40		"			162			162		54				54		
7	Donald F. + Blanche E. Rahne		Lot 1 less 150' x 240' x 100' x 215' ~~NW¼ of NW¼~~				22 09		"			420	870		1290		430				430		
8	State of Minnesota		SW¼ of NW¼																				
9	Walter + Katherine Andrews + Harold + Mabel Myers		SE¼ of NW¼				40		"			162			162		54				54		
10	S. M. Cosday		150' x 240' of Lot 1				83		Pau			30	605		635	127					127		
11	Walter Andrews + Harold Myers		NE¼ of SW¼				40		Th			240			240		80				80		
12	State of Minnesota		~~NW¼ of SW¼~~ Lot 3																				
13	State of Minnesota		~~SW¼ of SW¼~~ Lot 4																				
14			~~SE¼ of SW¼~~																				
15	W. H. Phillips + Joseph Lunder		100' x 215' of Lot 1				53		"			30	180		210		70				70		
16	State of Minnesota		NE¼ of SE¼																				
17	State of Minnesota		NW¼ of SE¼																				
18	State of Minnesota		SW¼ of SE¼																				
19	State of Minnesota		SE¼ of SE¼																				
20																							
							2645					1986	1655		3641	127	1000				1127		

	Sold for Taxes	Valuations by School Districts as Equalized by Department of Taxation: District No. ..... Rate ..... Mills (Dollars)	District No. ..... Rate ..... Mills (Dollars)	District No. ..... Rate ..... Mills (Dollars)	District No. ..... Rate ..... Mills (Dollars)	District No. ..... Rate ..... Mills (Dollars)	District No. ..... Rate ..... Mills (Dollars)	Tax including State Homestead ..... Mills ($ cts.)	State Tax on Non-Homestead 44 ..... Mills ($ cts.)	Special Taxes ($ cts.)	Total Taxes ($ cts.)	Paid ($ cts.)	When Paid (Month Day Year)	Number of Receipt	March Settlement 1951 ($ cts.)	June Settlement 1951 ($ cts.)	Penalty ($ cts.)	November Settlement 1951 ($ cts.)	Penalty ($ cts.)	Collections to First Monday in January 1952 ($ cts.)	Penalty ($ cts.)	Delinquent on First Monday in January 1952 ($ cts.)	Total Delinquent Tax and Penalty ($ cts.)	Remarks
1		54						11.52	24		11.76	1st Half Paid	MAY 29 1951	7727		5.88						5.88	6.47	
2		130						27.76	58		28.34	1st Half Paid	MAY 29 1951	7727		14.17						14.17	15.59	Lot owned by Lindberg
3		130						27.76	58		28.34	1st Half Paid	MAY 29 1951	7727		14.17						14.17	15.59	"
4																								
5																								
6		54						11.52	24		11.76	1st Half Paid 2nd Half Paid	MAY 29 1951 OCT 10 1951	7727 2930		5.88						5.88	6.47	
7	SOLD FOR TAXES	430						91.80	190		93.70	1st Half Paid	APR 28 1951	4898		46.85		46.85						
8																								
9		54						11.52	24		11.76	1st Half Paid	MAY 29 1951	7727		5.88						5.88	6.47	
10		127						27.12			27.12	PAID IN FULL	MAY 31 1951	10618		27.12								
11		80						17.08	36		17.44	1st Half Paid	MAY 29 1951	7727		8.72						8.72	9.59	Lot owned by Lindberg
12																								
13																								
14																								
15		70						14.94	30		15.24	PAID IN FULL	MAY 25 1951	6414		15.24								
16																								
17																								
18																								
19																								
20																								
		~~1127~~ ~~100~~ 1127						241.67	444		245.46					145.91		46.85				54.70		

COOLEY TRAIL DUCK PASS
OAK PARK BEACHES
OAK LAKE BEACH
NEIGHBORHOOD TRIANGLE
FOLD BOX FOLD

Assessment Roll and Tax List of Real Property in the Town of Johnson Lake, Cass County, Minnesota, for Taxes for the Year 1950.

Form 5CD

	In Whose Name Assessed	To Whom Transferred	Description of Property: Subdivision	Sec. or Lot	Town or Block	Rng.	Number of Acres of Land: Acres	Mills	No. School District	Indicate Homestead Tax by Mills	Indicate Agricultural Tax by Mills	True and Full Valuations: Land Exclusive of Structures and Improvements (Dollars)	Buildings and Other Structures (Dollars)	Machinery Permanently Attached to Real Estate (Dollars)	Total True and Full Value (Dollars)	Assessed Valuations: Rural: Homestead Up to $4,000 20% (Dollars)	Rural: Over $4,000 and Non-Homestead 33⅓% (Dollars)	All Other: Homestead Up to $4,000 25% (Dollars)	All Other: Over $4,000 and Non-Homestead 40% (Dollars)	Machinery Permanently Attached to Real Estate 33⅓% (Dollars)	Total Assessed Valuation (Dollars)	Total Assessed Valuation Recalled by the Board of Review (Dollars)	Final Equalized Value (Dollars)
1	State of Minnesota		NE¼ of NE¼	20	140	26																	
2	State of Minnesota		NW¼ of NE¼																				
3	State of Minnesota		SW¼ of NE¼																				
4	State of Minnesota		SE¼ of NE¼																				
5																							
6	State of Minnesota		NE¼ of NW¼																				
7	State of Minnesota		NW¼ of NW¼																				
8	State of Minnesota		SW¼ of NW¼																				
9	State of Minnesota		SE¼ of NW¼																				
10																							
11	State of Minnesota		NE¼ of SW¼																				
12	State of Minnesota		NW¼ of SW¼																				
13	State of Minnesota		SW¼ of SW¼																				
14	State of Minnesota		SE¼ of SW¼																				
15																							
16	State of Minnesota		NE¼ of SE¼																				
17	State of Minnesota		NW¼ of SE¼																				
18	State of Minnesota		SW¼ of SE¼																				
19	State of Minnesota		SE¼ of SE¼																				
20																							

	Sold for Taxes	Valuations by School Districts as Equalized by Department of Taxation: District No. ..... Rate ..... Mills (Dollars)	District No. ..... Rate ..... Mills (Dollars)	District No. ..... Rate ..... Mills (Dollars)	District No. ..... Rate ..... Mills (Dollars)	District No. ..... Rate ..... Mills (Dollars)	District No. ..... Rate ..... Mills (Dollars)	Tax including State Homestead Mills ($ cts.)	State Tax on Non-Homestead .....Mills ($ cts.)	Special Taxes ($ cts.)	Total Taxes ($ cts.)		Paid	When Paid: Month Day Year	Number of Receipt	March Settlement 1951 ($ cts.)	June Settlement 1951 ($ cts.)	Penalty ($ cts.)	November Settlement 1951 ($ cts.)	Penalty ($ cts.)	Collections to First Monday in January 1952 ($ cts.)	Penalty ($ cts.)	Delinquent as First Monday in January 1952 ($ cts.)	Total Delinquent Tax and Penalty ($ cts.)	Remarks
1												1												
2												2												
3												3												
4												4												
5												5												
6												6												
7												7												
8												8												
9												9												
10												10												
11												11												
12												12												
13												13												
14												14												
15												15												
16												16												
17												17												
18												18												
19												19												
20												20												

COOLEY TRAIL DUCK PASS
OAK PARK BEACHES
OAK LAND BEACH-HIGHWOOD TERRACE
SOL REV PUD

Assessment Roll and Tax List of Real Property in the Town of Turtle Lake, Cass County, Minnesota, for Taxes for the Year 1950.

	In Whose Name Assessed	To Whom Transferred	Description of Property: Subdivision	Sec. or Lot	Town or Block	Rng.	Number of Acres of Land (Acres / 100ths)	Sch. School District	Indicate Homestead Tax by Sec.	Indicate Agricultural Land by Sec.	True and Full Valuations: Land Exclusive of Structures and Improvements	Buildings and Other Structures	Machinery Permanently Attached to Real Estate	Total True and Full Value	Assessed Valuations: Rural: Homestead Up to $4,000 20%	Rural: Over $4,000 and Non-Homestead 33⅓%	All Other: Homestead 25%	All Other: Over $4,000 and Non-Homestead 40%	All Other: Machinery Permanently Attached to Real Estate 33⅓%	Total Assessed Value	Total Assessed Value Equalized by the Board of Review	Final Equalized Value
							Acres				Dollars	Dollars	Dollars	Dollars	Dollars	Dollars	Dollars	Dollars	Dollars	Dollars	Dollars	Dollars
1	State of Minnesota		NE¼ of NE¼	21	140	26		Unorg														
2	State of Minnesota		NW¼ of NE¼																			
3	State of Minnesota		SW¼ of NE¼																			
4	State of Minnesota		SE¼ of NE¼																			
5																						
6	State of Minnesota		NE¼ of NW¼																			
7	State of Minnesota		NW¼ of NW¼																			
8	State of Minnesota		SW¼ of NW¼																			
9	State of Minnesota		SE¼ of NW¼																			
10																						
11	State of Minnesota		NE¼ of SW¼																			
12	State of Minnesota		NW¼ of SW¼																			
13	~~Joe Bach~~ Joseph B. Seaman		SW¼ of SW¼				40		2a		39a			39a	13a				13a			
14			SE¼ of SW¼				40		4		39a			39a	13a				13a			
15	Harry Nance Marie Raymond Olson		E. 1200' (3.4 acs.) of Lot 3				3 40		4		9a	93a		102a	34a				34a			
16	Lena H. Williams		~~[illegible]~~ Lot 1				37 25				434	28a		714	238				238			
17	State of Minnesota		NW¼ of SE¼																			
18	State of Minnesota		SW¼ of SE¼																			
19	Jennie R. Leighton		~~[illegible]~~ Lot 2				11 85				33a	39a		72a	24a				24a			
20	Lena H. Williams		N. 120' of Lot 3				40				3a			3a	1a				1a			
							139 10				1664	2603		4267	1089				1089			

	Sold for Taxes	Valuations by School Districts as Equalized by Department of Taxation: District No. / Rate (Dollars)	District No. / Rate (Dollars)	District No. / Rate (Dollars)	District No. / Rate (Dollars)	District No. / Rate (Dollars)	District No. / Rate (Dollars)	Tax including State Homestead (Dollars, cts.)	State Tax on Non-Homestead (Dollars, cts.)	Special Taxes (Dollars, cts.)	Total Taxes (Dollars, cts.)		Paid	When Paid (Month Day Year)	Number of Receipt	March Settlement 1951	June Settlement 1951	Penalty	November Settlement 1951	Penalty	Collections to First Monday in January 1952	Penalty	Delinquent on First Monday in January 1952	Penalty	Total Delinquent Tax and Penalty	Remarks
1												1														
2												2														
3												3														
4												4														
5												5														
6												6														
7												7														
8												8														
9												9														
10												10														
11												11														
12												12														
13		61 130	Abate # 4896					145 27 76	30 54		175 84	13	PAID IN FULL	MAY 3 1951	9470		28 34			Refund w-# 95879 4-6-51	27 04					13.52 Abated
14		61 130	" 4896					145 27 76	30 54		175 84	14	PAID IN FULL	MAY 3 1951	9470		28 34									13.52 Abated
15		340						72 58	150		74 08	15	PAID IN FULL	MAY 3 1951	6038		74 08									
16		238						50 80	104		51 84	16	PAID IN FULL	MAY 2 0 1951	7213		51 84									
17												17														
18												18	2nd Half Paid	OCT 2 2 1951	22330											
19		241						51 44	106		52 50	19	1st Half Paid	MAY 2 0 1951	7646		26 25		26 25							
20		10						2 14	04		2 18	20	PAID IN FULL	MAY 2 0 1951	7213		2 18									
		1089						232 44	4 79		237 23						211 03		26 25							27 04

Assessment Roll and Tax List of Real Property in the Town of Thunder Lake, Cass County, Minnesota, for Taxes for the Year 1950.

	In Whose Name Assessed	To Whom Transferred	Description of Property: Subdivision	Sec. or Lot	Town or Block	Range	Number of Acres of Land (Acres)	(Hundredths)	Indication Homestead Taxes Paid Yes or No	Indication Agricultural Taxes Paid Yes or No	True and Full Valuations: Land Exclusive of Structures and Improvements (Dollars)	Buildings and Other Structures (Dollars)	Machinery Permanently Attached to Real Estate (Dollars)	Total True and Full Value (Dollars)	Assessed Valuations: Rural: Homestead Up to $4,000 20% (Dollars)	Rural: Over $4,000 and Non-Homestead 33⅓% (Dollars)	All Other: Homestead Up to $4,000 25% (Dollars)	All Other: Over $4,000 and Non-Homestead 40% (Dollars)	All Other: Machinery Permanently Attached to Real Estate 33⅓% (Dollars)	Total Assessed Value (Dollars)	Total Assessed Value as Equalized by the Board of Review (Dollars)	Final Equalized Value (Dollars)
1	C. H. Wellman + George Bluhm		NE¼NE¼	22	140	26	40		Yes	No	390			390		130				130		
2	John H. + Charlotte Larson		Lot 1 Sec. 22 & Lot 1 2 acre ~~NW¼NW¼~~				37 75 ~~34 85~~		Yes	No	585			585	117					117		
3	" " "		~~Government~~ ~~NW¼NW¼~~ Lot 6				39 75		"	"	320			320	64					64		
4	C. H. Wellman + George Bluhm	Herbert E. Mellor	FC ~~NW¼NW¼~~				40		Yes	No	280			330		110				110		
5	Laura B. Coombs	Howard J. Hussey / MC	1½ acre of Lot 1				1½		"	"	30	474		504		168				168		
6	John H. + Charlotte Larson		Lot 2 Sec. .85 acre + Sec ~~NW¼NW¼~~ 3 acc.				17 16 ~~16 71~~		Yes	No	300	600 10.11 cabins		1271	192	337				529		
7	Cecil O. + Wesan Sohn		~~NW¼NW¼~~ Lot 3				15 75		Yes	No	480	30		610		170				170		
8	Dr. M. W. H. Bockman		~~SW¼NW¼~~ Lot 4				37		"	"	384			384		128				128		
9	Geo. H. + Josephine Bluhm		~~NW¼NW¼~~ Lot 5				20 85		Yes	No	325			325	65					65		
10																						
11			3 acc. of Lot 2 ~~NW¼NW¼~~				3 04		Yes	No	90	100 573 cabins		883	75	181				229		
12	Geo. H. Bluhm + Josephine Bluhm		S165' of N660' of Lot 8; also				10 60		Yes	No	80			80	16					16		
13	Clifford H. Thomas		Lot 8 Sec. N. 990' (Sec. 22) S165' of Lot 8				~~7~~		Yes	No	300			300		100				100		
14	Marvin Hanes		Lot 9 Sec. N. 990' + Sec. 2 66' ~~SW¼NW¼~~ Lot 10				24 75		"	"	360	210		570		190				190		
15	Edward G. + Katherine M. Abendroth						23 65															
16	Harold Halvorson + Harold Palmer		S165' of Lot 8																			
17	State of Minnesota		NE¼ of SE¼				40 30		Yes	No	528			528		174				174		
18	Philip W. + Hannah M. Carlstrom		~~SW¼NW¼~~ Lot 7																			
19	" " "		SW¼ of SW¼				40		"	"	390			390		130				130		
20	State of Minnesota		SW¼ of SE¼																			
	Harry Peddock		S165' of N660' of Lot 8				~~390 85~~				4886	3178		8064	502	1768				2320		

Validations by School Districts as Equalized by Department of Taxation: District No. ..... Rate ..... Mills; District No. 1(a) Rate 47 Mills; District No. 1(b) Rate 47 Mills; District No. ..... Rate ..... Mills; District No. ..... Rate ..... Mills; District No. ..... Rate ..... Mills

State Tax on Non-Homestead 4.4 Mills

	Sold for Taxes	Dollars	Dollars	Dollars	Dollars	Dollars	Dollars	Tax Including State Homestead ..... Mills (Dollars)	(Cts.)	Special Taxes (Dollars)	(Cts.)	Total Taxes (Dollars)	(Cts.)
1	SOLD FOR TAXES		130					2776	58			2834	
2			H 117					2448				2448	
3			H 64					1366				1366	
4	SOLD FOR TAXES		110					2345	49			2396	
5			168					3516	74			3590	
6					H 198	337		12086	148			12234	
7			170					3628	74			3702	
8	SOLD FOR TAXES		128					2732	56			2788	
9			H 65					1388				1388	
10													
11					H 98	131		5232	58			5290	
12	SOLD FOR TAXES		H 16					342				342	
13			100					2134	44			2178	
14			190					4056	84			4140	
15													
16													
17			174					3714	76			3790	
18			130					2776	58			2834	
19													
20													
			H 64 / 1 66		H 296 / 1 98			3334 / 173 18	76			5140	

	Paid	When Paid: Month	Day	Year	Number of Receipt	March Settlement 1951 (Dollars)	(Cts.)	June Settlement 1951 (Dollars)	(Cts.)	Penalty (Dollars)	(Cts.)	November Settlement 1951 (Dollars)	(Cts.)	Penalty (Dollars)	(Cts.)	Collections to First Monday in January 1952 (Dollars)	(Cts.)	Penalty (Dollars)	(Cts.)	Delinquent on First Monday in January 1952 (Dollars)	(Cts.)	Total Delinquent Tax and Penalty (Dollars)	(Cts.)	Remarks
1	PAID IN FULL	MAR	15	1951	4264			2834																
2	PAID IN FULL	Feb	23	1951		2448																		
3	PAID IN FULL	Feb	23	1951		1366																		
4	PAID IN FULL	MAR	1	1951	4264			2396																
5	PAID IN FULL	MAY	8	1951	7201			3660																
6	PAID IN FULL	Feb	23	1951		12234																		
7	PAID IN FULL	MAY	31	1951	10502			3702																
8	2nd Half Paid	SEP	7	1951	12370																	2788		
9	1st Half Paid	MAY	11	1951	6521			6941				6941												
10																								
11	2nd Half Paid	SEP	7	1951	12370							2645				2645								
	1st Half Paid		1	1951	6521																			
12	2nd Half Paid	JUN	[illegible]	[illegible]	[illegible]							171				171								
	1st Half Paid	MAY	31	1951	10502																			
13	PAID IN FULL	MAY	31	1951	10502			2178																
	2nd Half Paid	SEP	8	1951	[illegible]																			
14	1st Half Paid	MAY	31	1951	10502			2070				2070												
15																								
16																								
17	PAID IN FULL	MAY	31	1951	10503			3790																
18	PAID IN FULL	MAY	31	1951	10503			2834																
19																								
20																								
						16945		26974				5580										2788		

COOLEY TRAIL DUCK PASS
OAK PARK BEACHES
OAK LAWN BEACH
HIGHWOOD TERRACE
PEA BOY POINT

Assessment Roll and Tax List of Real Property in the ~~Town~~ of ~~Thunder Lake~~, Cass County, Minnesota, for Taxes for the Year 1950.

Form 5CD

	In Whose Name Assessed	To Whom Transferred	Description of Property: Subdivision	Sec. or Lot	Town or Block	Rng.	Number of Acres of Land (Acres / 100ths)	Sch. School District	Indicate Homestead Yes or No	Indicate Agricultural Yes or No	True and Full Valuations: Land Exclusive of Structures and Improvements (Dollars)	Buildings and Other Structures (Dollars)	Machinery Permanently Attached to Real Estate (Dollars)	Total True and Full Value (Dollars)	Assessed Valuations: Rural: Homestead Up to $4,000 20% (Dollars)	Rural: Over $4,000 and Non-Homestead 33⅓% (Dollars)	All Other: Homestead Up to $4,000 25% (Dollars)	All Other: Over $4,000 and Non-Homestead 40% (Dollars)	All Other: Machinery Permanently Attached to Real Estate 33⅓% (Dollars)	Total Assessed Value	Total Assessed Value as Increased by Board of Review (Dollars)	Final Equalized Value (Dollars)
1	~~Laura B. Coombs~~		1 ac. of Lot 1 ~~NW¼ of NW¼~~	22	140	26	1	14	No		80	400		480		160				160		
2	Dr. M. W. H. Eschman		296.5' x 135.3' of Lot 2 ~~NW¼ of NW¼~~				85		"		30	1005		1035		345				345		
	~~Nanette A. & Helene A. Hagman to~~ Henry F. & Anna L. Wesche		N. 149' of Lot 9 ~~SW¼ of SW¼~~				~~4.50~~ 5		"		150	180		330		90				90		
	~~Knulle & Tuck C. Gerson to~~		S. 165' of N. 990' of Lot 8 ~~NW¼ of NW¼~~				3.50		"		90	162		252		84				84		
5																						
6	David M. & Mabel E. Eschman		S. 330' of N. 495' of Lot 8 ~~NW¼ of NW¼~~				~~10.50~~ 7.00		"		180			180		60				60		
7	Albert J. & Anne Zaeker		S. 165' of N. 825' of Lot 8 ~~NW¼ of NW¼~~				3.50		"		90	240		330		110				110		
8	Clifford H. & Hazelle C. Thomas		S. 66' of Lot 9 ~~SW¼ of NW¼~~				~~1.70~~ 1		"		30			30		10				10		
9			SE¼ of NW¼																			
10	Wm. A. & Thos. C. Horner		N. 165' of Lot 8				~~3.50~~ 3		"		90	110		180		60				60		
11			NE¼ of SW¼																			
12			NW¼ of SW¼																			
13			SW¼ of SW¼																			
14			SE¼ of SW¼																			
15																						
16			NE¼ of SE¼																			
17			NW¼ of SE¼																			
18			SW¼ of SE¼																			
19			SE¼ of SE¼																			
20																						
							~~24.55~~				661	2060		2721		907				907		

Valuations by School Districts as Equalized by Department of Taxation

	Sold for Taxes	District No. ..... Rate ..... Mills	District No. ..... Rate ..... Mills	District No. Nelson Rate 42.4 Mills	District No. Fort Rate 42.4 Mills	District No. ..... Rate ..... Mills	District No. ..... Rate ..... Mills	Tax including State Homestead ..... Mills	State Tax on Non-Homestead 4.4 Mills	Special Taxes	Total Taxes	Paid	When Paid (Month Day Year)	Number of Receipt	March Settlement 1951	June Settlement 1951	Penalty	November Settlement 1951	Penalty	Collections to First Monday in January 1952	Penalty	Delinquent on First Monday in January 1952	Total Delinquent Tax and Penalty	Remarks
		Dollars	Dollars	Dollars	Dollars	Dollars	Dollars	$ cts.	$ cts.	$ cts.	$ cts.					$ cts.	$ cts.	$ cts.	$ cts.	$ cts.	$ cts.	$ cts.	$ cts.	
1	SOLD FOR TAXES			148				3160	66		3226	Cancelled - Duplicate Assessment - see lines 5 Page 26												32.26 Cancelled
2	SOLD FOR TAXES				345			7182	152		7334											7034		
3				90				1922	40		1962	PAID IN FULL JUN 10 1951		9076				1962	27					
4				84				1794	36		1830	PAID IN FULL MAR 14 1951		3917		1830								
5																								
6	SOLD FOR TAXES			60				1280	26		1306											1306		
7				110				2347	49		2396	2nd Half Paid JUN 8 0 1951 1st Half Paid MAY 31 1951		7073								2396	26.36	
8				10				214	04		218					109		109						
9																								
10				60				1280	26		1306	PAID IN FULL APR 23 1951		4072		1306								
11																								
12																								
13																								
14																								
15																								
16																								
17																								
18																								
19																								
20																								
				562	345			11491 7852	391		20278					3245		2071				11736		32.26

COUNTY TRAIL DUCK PASS | OAK PARK BEACHES | OAK LAKE BEACH | HIGHWOOD BEACH | BIG SEY POINT

Assessment Roll and Tax List of Real Property in the Town of Thunder Lake, Cass County, Minnesota, for Taxes for the Year 1950.

	In Whose Name Assessed	To Whom Transferred		Description of Property: Subdivision	Sec. or Lot	Town or Block	Rng.	Number of Acres of Land: Acres	Hundredths	Sch. District	Indicate Homestead Yes or No	Indicate Agricultural Yes or No	True and Full Valuations: Land Exclusive of Structures and Improvements (Dollars)	Buildings and Other Structures (Dollars)	Machinery Permanently Attached to Real Estate (Dollars)	Total True and Full Value (Dollars)	Assessed Valuations: Rural: Homestead Up to $4,000 20% (Dollars)	Rural: Over $4,000 and Non-Homestead 33⅓% (Dollars)	All Other: Homestead Up to $4,000 25% (Dollars)	All Other: Over $4,000 and Non-Homestead 40% (Dollars)	Machinery Permanently Attached to Real Estate 33⅓% (Dollars)	Total Assessed Value	Total Assessed Value as Equalized by Director of Tax Review (Dollars)	Final Equalized Value (Dollars)
	State of Minnesota		1	NE¼ of NE¼	23	140	26			Tax														
	State of Minnesota		2	NW¼ of NE¼																				
	Jena Mining Co.		3	SW¼ of NE¼				40		1/2			270			270		90				90		
	" "		4	SE¼ of NE¼				40		"			330			330		110				110		
			5																					
	State of Minnesota		6	NE¼ of NW¼																				
	State of Minnesota		7	NW¼ of NW¼																				
	State of Minnesota		8	SW¼ of NW¼																				
	State of Minnesota		9	SE¼ of NW¼																				
			10																					
	State of Minnesota		11	NE¼ of SW¼																				
	State of Minnesota		12	NW¼ of SW¼																				
	State of Minnesota		13	SW¼ of SW¼																				
	State of Minnesota		14	SE¼ of SW¼																				
			15																					
	Jena Mining Co.		16	NE¼ of SE¼				40		"			270			270		90				90		
	State of Minnesota		17	NW¼ of SE¼																				
	State of Minnesota		18	SW¼ of SE¼																				
	State of Minnesota		19	SE¼ of SE¼																				
			20																					
								120					870			870		290				290		

	Sold for Taxes	Valuations by School Districts as Equalized by Department of Taxation: District No. / Rate (Mills)	Tax Including State Tax on Non-Homestead	State Tax on Non-Homestead	Special Taxes	Total Taxes	Paid	When Paid	Number of Receipt	March Settlement 1951	June Settlement 1951	Penalty	November Settlement 1951	Penalty	Collections to First Monday in January 1952	Penalty	Delinquent on First Monday in January 1952	Penalty	Total Delinquent Tax and Penalty	Remarks
		Dollars	Dollars	Dollars	$ cts.	$ cts.		Month Day Year		$ cts.	$ cts.	$ cts.	$ cts.	$ cts.	$ cts.	$ cts.	$ cts.	$ cts.	$ cts.	
1																				
2							2													
3		90	1922	40		1962	3	2nd Half Paid OCT 3 1 1951 1st Half Paid MAY 3 1 1951	15778 11262		981		981							
4		110	2345	49		2394	4	2nd Half Paid OCT 3 1 1951 1st Half Paid MAY 3 1 1951	15778 11262		1197		1197							
5																				
6																				
7																				
8																				
9																				
10																				
11																				
12																				
13																				
14																				
15																				
16		90	1922	40		1962	16	2nd Half Paid OCT 3 1 1951 1st Half Paid MAY 3 1 1951	15778 11262		981		981							
17																				
18																				
19																				
20																				
		290	6192	128		6320					3160		3160							

COOLEY TRAIL DUCK PASS
OAK PARK BEACHES
OAK LAKE BEACH
BIRCHWOOD TERRACE
PEL BOY FOLD

Assessment Roll and Tax List of Real Property in the Town of Thunder Lake, Cass County, Minnesota, for Taxes for the Year 1950.

Form 5CD

	In Whose Name Assessed	To Whom Transferred		Description of Property: Subdivision	Sec. or Lot	Town or Block	Rng.	Number of Acres of Land: Acres	Hds.	Sch. District	Indicate Homestead Tax as No	Indicate Agricultural Tax as No	True and Full Valuations: Land Exclusive of Structures and Improvements	Buildings and Other Structures	Machinery Permanently Attached to Real Estate	Total True and Full Value	Assessed Valuations: Rural: Homestead Up to $4,000 20%	Rural: Over $4,000 and Non-Homestead 33⅓%	All Other: Homestead Up to $4,000 25%	All Other: Over $4,000 and Non-Homestead 40%	Machinery Permanently Attached to Real Estate 33⅓%	Total Assessed Value	Total Assessed Value as Equalized by the Board of Review	Final Equalized Value
								Acres	Hds.				Dollars	Dollars	Dollars	Dollars	Dollars	Dollars	Dollars	Dollars	Dollars	Dollars	Dollars	Dollars
	State of Minnesota		1	NE¼ of NE¼	24	140	26			Un														
	State of Minnesota		2	NW¼ of NE¼																				
	State of Minnesota		3	SW¼ of NE¼																				
	State of Minnesota		4	SE¼ of NE¼																				
			5																					
	State of Minnesota		6	NE¼ of NW¼																				
	State of Minnesota		7	NW¼ of NW¼																				
	State of Minnesota		8	SW¼ of NW¼																				
	State of Minnesota		9	SE¼ of NW¼																				
			10																					
	Zena Mining Co.		11	NE¼ of SW¼				40		Un			270			270		90			90		90	
	" "		12	NW¼ of SW¼				40		"			270			270		90			90		90	
	" "		13	SW¼ of SW¼				40		"			270			270		90			90		90	
	" "		14	SE¼ of SW¼				40		"			270			270		90			90		90	
			15																					
	State of Minnesota		16	NE¼ of SE¼																				
	State of Minnesota		17	NW¼ of SE¼																				
	State of Minnesota		18	SW¼ of SE¼																				
	State of Minnesota		19	SE¼ of SE¼																				
			20																					
								160					1080			1080		360			360			

	Sold for Taxes	Valuations by School Districts as Equalized by Department of Taxation: District No. ..... Rate ..... Mills	District No. ..... Rate ..... Mills	District No. 2/2 Mills	District No. ..... Rate ..... Mills	District No. ..... Rate ..... Mills	District No. ..... Rate ..... Mills	Tax Including State Homestead ..... Mills	State Tax on Non-Homestead 4.40 ..... Mills	Special Taxes	Total Taxes		Paid	When Paid: Month Day Year	Number of Receipt	March Settlement 1951	June Settlement 1951	Penalty	November Settlement 1951	Penalty	Collections to First Monday in January 1952	Penalty	Delinquent on First Monday in January 1952	Total Delinquent Tax and Penalty	Remarks
		Dollars	Dollars	Dollars	Dollars	Dollars	Dollars	$ cts.	$ cts.	$ cts.	$ cts.					$ cts.	$ cts.	$ cts.	$ cts.	$ cts.	$ cts.	$ cts.	$ cts.	$ cts.	
1												1													
2												2													
3												3													
4												4													
5												5													
6												6													
7												7													
8												8													
9												9													
10												10													
11				90				1922	40		1962	11	2nd Half Paid	OCT 31 1951	1577		981		981						
													1st Half Paid	MAY 31 1951	1263										
12				90				1922	40		1962	12	2nd Half Paid	OCT 31 1951	1577		981		981						
													1st Half Paid	MAY 31 1951	1263										
13				90				1922	40		1962	13	2nd Half Paid	OCT 31 1951	1577		981		981						
													1st Half Paid	MAY 31 1951	1263										
14				90				1922	40		1962	14	2nd Half Paid	OCT 31 1951	1577		981		981						
													1st Half Paid	MAY 31 1951	1263										
15												15													
16												16													
17												17													
18												18													
19												19													
20												20													
				360				7688	160		7848						3924		3924						

COOLEY TRAIL DUCK PASS
OAK PARK BEACHES
OAK LAKE BEACH LINCHWOOD TRIANGLE
SEA BOY POINT

Assessment Roll and Tax List of Real Property in the Town of Thunder Lake, Cass County, Minnesota, for Taxes for the Year 1950.

Form 3CD

	In Whose Name Assessed	To Whom Transferred	Description of Property: Subdivision	Sec. or Lot	Town or Block	Rge.	Number of Acres of Land: Acres	Sitts	Sch. Dist.	Indicate Homestead Tax or No	Indicate Agricultural Tax or No	True and Full Valuations: Land Exclusive of Structures and Improvements (Dollars)	Buildings and Other Structures (Dollars)	Machinery Permanently Attached to Real Estate (Dollars)	Total True and Full Value (Dollars)	Assessed Valuations: Rural: Homestead Up to $4,000 20% (Dollars)	Rural: Over $4,000 and Non-Homestead 33⅓% (Dollars)	All Other: Homestead Up to $4,000 25% (Dollars)	All Other: Over $4,000 and Non-Homestead 40% (Dollars)	Machinery Permanently Attached to Real Estate 33⅓% (Dollars)	Total Assessed Value (Dollars)	Total Assessed Value as Equalized by the Board of Review (Dollars)	Final Equalized Value (Dollars)
1	State of Minnesota		NE ¼ of NE ¼	25	140	36			14														
2	State of Minnesota		NW ¼ of NE ¼																				
3	State of Minnesota		SW ¼ of NE ¼																				
4	State of Minnesota		SE ¼ of NE ¼																				
5																							
6	State of Minnesota		NE ¼ of NW ¼																				
7	State of Minnesota		NW ¼ of NW ¼																				
8	State of Minnesota		SW ¼ of NW ¼																				
9	State of Minnesota		SE ¼ of NW ¼																				
10																							
11	State of Minnesota		NE ¼ of SW ¼																				
12	State of Minnesota		NW ¼ of SW ¼																				
13	State of Minnesota		SW ¼ of SW ¼																				
14	State of Minnesota		SE ¼ of SW ¼																				
15																							
16	State of Minnesota		NE ¼ of SE ¼																				
17	State of Minnesota		NW ¼ of SE ¼																				
18	State of Minnesota		SW ¼ of SE ¼																				
19	State of Minnesota		SE ¼ of SE ¼																				
20																							

	Sold for Taxes	Valuations by School Districts as Equalized by Department of Taxation: District No. ..... Rate ..... Mills (Dollars)	District No. ..... Rate ..... Mills (Dollars)	District No. ..... Rate ..... Mills (Dollars)	District No. ..... Rate ..... Mills (Dollars)	District No. ..... Rate ..... Mills (Dollars)	District No. ..... Rate ..... Mills (Dollars)	Tax including State Homestead ..... Mills ($ cts.)	State Tax on Non-Homestead ..... Mills ($ cts.)	Special Taxes ($ cts.)	Total Taxes ($ cts.)		Paid	When Paid: Month Day Year	Number of Receipt	March Settlement 1951 ($ cts.)	July Settlement 1951 ($ cts.)	Penalty ($ cts.)	November Settlement 1951 ($ cts.)	Penalty ($ cts.)	Collections to First Monday in January 1952 ($ cts.)	Penalty ($ cts.)	Delinquent as First Monday in January 1952 ($ cts.)	Total Delinquent Tax and Penalty ($ cts.)	Remarks
1												1												
2												2												
3												3												
4												4												
5												5												
6												6												
7												7												
8												8												
9												9												
10												10												
11												11												
12												12												
13												13												
14												14												
15												15												
16												16												
17												17												
18												18												
19												19												
20												20												

COOLEY TRAIL DUCK PASS
OAK PARK BEACHES
OAK LAKE BEACH
HIGHWOOD TERRACE
SEA BOX POINT

Assessment Roll and Tax List of Real Property in the Town of Thunder Lake, Cass County, Minnesota, for Taxes for the Year 1950.

Form 5CD	In Whose Name Assessed	To Whom Transferred		Description of Property: Subdivision	Sec. or Lot	Town or Block	Rng.	Number of Acres of Land (Acres, 100ths)	No. School District	Indemnity Homestead Tax or No	Indemnity Agricultural Tax or No	True and Full Valuations: Land Exclusive of Structures and Improvements (Dollars)	Buildings and Other Structures (Dollars)	Machinery Permanently Attached to Real Estate (Dollars)	Total True and Full Value (Dollars)	Assessed Valuations: Rural: Homestead Up to $4,000 20% (Dollars)	Rural: Over $4,000 and Non-Homestead 33⅓% (Dollars)	All Other: Homestead Up to $4,000 25% (Dollars)	All Other: Over $4,000 and Non-Homestead 40% (Dollars)	Machinery Permanently Attached to Real Estate 33⅓% (Dollars)	Total Assessed Value (Dollars)	Total Assessed Value as Equalized by the Board of Review (Dollars)	Final Equalized Value (Dollars)
	Melvin J. & Velma E. Smith		1	NE¼ of NE¼	26	140	26	40		Unpaid		275	330		605	121					121		
	"	"	2	NW¼ of NE¼				40		"		390			390	78					78		
	State of Minnesota		3	SW¼ of NE¼																			
	State of Minnesota		4	SE¼ of NE¼																			
			5																				
	State of Minnesota		6	NE¼ of NW¼																			
	State of Minnesota		7	NW¼ of NW¼																			
	State of Minnesota		8	SW¼ of NW¼																			
	State of Minnesota		9	SE¼ of NW¼																			
			10																				
	State of Minnesota		11	NE¼ of SW¼																			
	~~Elma Draper~~ Pat Commercial Credit Co. & W.A. Swan Co.		12	N½ of NW¼ of SW¼				20		Paid		100			100	20					20		
	~~J. B. Draper~~ " " " " "		13	SW¼ of SW¼				40		"		300			300	60					60		
	State of Minnesota		14	SE¼ of SW¼																			
	Leeder & Daisy Sanders		15	N½ of NW¼ of SW¼				20		"		300	410		610	122					122		
	State of Minnesota		16	NE¼ of SE¼																			
	State of Minnesota		17	NW¼ of SE¼																			
	State of Minnesota		18	SW¼ of SE¼																			
	State of Minnesota		19	SE¼ of SE¼																			
			20																				
								160				1265	740		2005	401					401		

Cass County, Minnesota, for Taxes for the Year 1950.

	Sold for Taxes	Valuations by School Districts as Equalized by Department of Taxation: District No. ____ Rate ____ Mills	District No. ____ Rate ____ Mills	District No. 1441 Rate 48.4 Mills	District No. ____ Rate ____ Mills	District No. ____ Rate ____ Mills	District No. ____ Rate ____ Mills	Tax including State Homestead ____ Mills	State Tax on Non-Homestead 4.4 Mills	Special Taxes	Total Taxes		Paid	When Paid (Month Day Year)	Number of Receipt	March Settlement 1951	June Settlement 1951	Penalty	November Settlement 1951	Penalty	Collections to First Monday in January 1952	Penalty	Delinquent on First Monday in January 1952	Total Delinquent Tax and Penalty	Remarks
		Dollars	Dollars	Dollars	Dollars	Dollars	Dollars	$ cts.	$ cts.	$ cts.	$ cts.					$ cts.	$ cts.	$ cts.	$ cts.	$ cts.	$ cts.	$ cts.	$ cts.	$ cts.	
1	SOLD FOR TAXES							25.82			25.82	1											25.82		
2	SOLD FOR TAXES							16.66			16.66	2											16.66		
3												3													
4												4													
5												5													
6												6													
7												7													
8												8													
9												9													
10												10													
11												11													
12			#20					4.26			4.26	12	PAID IN FULL	APR 11 1951	14532		4.26								
13			#60					12.80			12.80	13	PAID IN FULL	APR 11 1951	14532		12.80								
14												14	Balance Paid	DEC 6 1951	19844										
													Part Paid	OCT 3 1951	19477										
15			#122					26.04			26.04	15	Part Paid	MAY 31 1951	19177		13.04		9.25		3.72				Bal. due #3.72
16												16													
17												17													
18												18													
19												19													
20												20													
			#401					85.58			85.58						30.10		9.25		3.72	#24			

COOLEY TRAIL DUCK PASS
OAK PARK BEACHES
OAK LAND BEACH
BRIDGEWOOD TERRACE
LAKE BAY POINT

Form 5CD

In whose name assessed	To whom transferred		Description of property: Subdivision	Sec. or Lot	Town or Block	Rng.	Number of Acres of Land: Acres	100ths	Int. Sch. District	Indicates Personal Tax or No	Indicates Real Tax or No	True and Full Valuations: Land Exclusive of Improvements	Buildings and Other Structures	Machinery Permanently Attached to Real Estate	Total True and Full Value	Assessed Valuations: Rural: Homestead Up to $4,000 20%	Rural: Over $4,000 and Non-Homestead 33⅓%	All Other: Homestead Up to $4,000 25%	All Other: Over $4,000 and Non-Homestead 40%	Machinery Permanently Attached to Real Estate 33⅓%	Total Assessed Value as Equalized by the Board of Review	Final Equalized Value
							Acres	100ths				Dollars	Dollars	Dollars	Dollars	Dollars	Dollars	Dollars	Dollars	Dollars	Dollars	Dollars
State of Minnesota		1	NE¼ NE¼	87	140	26				Un.												
State of Minnesota		2	NW¼ of NE¼																			
Carl E. Peterson		3	N. 135' of E. 462' of E½ of NE¼ of Lot 7				9			No		180			180		60				60	
John & Ada Torsen		4	E. 100' of N. 528' of Lot 4				1	50		"		90			90		30				30	
Charles W. & Joyce E. Glass		5	N. 425' of Lot 4				6	50		Per		120			120	24					24	
Walter A. Niemi		6	Lot 1				37	85		No		300			300		100				100	
Clifford H. & Hazelle C. Thomas		7	Lot 2 less 200' x 520' & Lot 3 NW¼ NW¼ 300' x 1320'				13	60		Per		170			170	34					34	
Geo. C. + Nellie M. May		8	Lot 3 less 1.75 acs.				26	65		No		380	562		942		314				314	
Frank W. + Viola Regal		9	1750' x 528' of E½ of NE¼ of Lot 4				21	60		Per		340	705		1045	209					209	
Charles W. + Joyce E. Glass		10	1.75 acs. of Lot 3				1	75		"		30			30	6					6	
John + Ada Torsen		11	2.100' of N. 528' of W½ of NE¼ NW¼ of SW¼				3			No		90			90		30				30	
Ludwig J. + Hulda L. Tampe		12	Lot 6				13			"		890	1356		1746		582				582	
Edward E. + Josephine E. Boren		13	Lot 7				4	75		"		120			120		40				40	
Daisy L. Coffey		14	Lot 8				1	60		"		50	772		822		274				274	
Charles W. + Joyce E. Glass		15	N. 425' of W½ of NE¼				13			Per		120			120	24					24	
Willis + Ada H. Copperman		16	4 acs. of Lot 5 + 1 ac. of NE¼ of SE¼				5			No		261			261		87				87	
		59	NW¼ of SE¼																			
J. B. Dragoo		18	Lot 9 less 15 acres				39	30		Per		600	580		1180	286	227				463	
John + Ada Torsen		19	100' of N. 528' of SE¼ of NE¼				3			No		45	120		165		55				55	
Charles W. + Joyce E. Glass		20	N. 425' of SE¼ of NE¼				13			Per		180	300		480	96	283				379	
							203	70				3466	5925		9391	639	2072				2711	

Continued on next page

Valuations by School Districts as Equalized by Department of Taxation: District No. ..... Rate ..... Mills; District No. 2 Rate 21.2 Mills; District No. 4 Rate 21.2 Mills; District No. ..... Rate ..... Mills; District No. ..... Rate ..... Mills

	Sold for Taxes	District No. 2 Dollars	District No. 4 Dollars	District No. ..... Dollars	District No. ..... Dollars	Tax including State Homestead $ cts.	State Tax on Non-Homestead 4.6 Mills $ cts.	Special Taxes $ cts.	Total Taxes $ cts.		Paid	When Paid Month Day Year	Number of Receipt	March Settlement 1951 $ cts.	Just Settlement 1951 $ cts.	Penalty $ cts.	November Settlement 1951 $ cts.	Penalty $ cts.	Collections to First Monday in January 1952 $ cts.	Penalty $ cts.	Delinquent on First Monday in January 1952 $ cts.	Total Delinquent Tax and Penalty $ cts.	Remarks
1										1													
2										2													
3		60				1286	26		1386	3	PAID IN FULL	MAY 1 9 1951	6379		1386								
											2nd Half Paid	AUG 3 0 1951	12257				327						
4		30				640	14		654	4	1st Half Paid	JUL 2 5 1951	11476				327	10					
5	SOLD FOR TAXES	24				512			512	5	PAID IN FULL	NOV 2 3 1951	14537						512	41			
6		100				2134	44		2178	6	1st Half Paid	MAY 2 9 1951	7927		1089						1089	1198	
7		34				726			726	7	1st Half Paid	MAY 3 1 1951	9465		363						363	399	
8		314				6702	138		6840	8	PAID IN FULL	MAY 9 1951	5802		6840								
9		209				4462			4462	9	PAID IN FULL	MAY 8 1951	6257		4462								
10	SOLD FOR TAXES	6				128			128	10	PAID IN FULL	NOV 2 3 1951	14537						128	16			
11		30				640	14		654	11	1st Half Paid	JUL 2 5 1951	11476				327						
											2nd Half Paid	AUG 3 0 1951	12257				327	10					
12		582				12424	276		12676	12	1st Half Paid	OCT 3 1 1951	14936		6340		6340						Paid Under Protest
											2nd Half Paid	MAY 1 8 1951	6457										
13		40				854	18		872	13	PAID IN FULL	MAY 16 1951	6451		872								
14		274				5850	120		5970	14	PAID IN FULL	MAR 19 1951	3976		5970								
15	SOLD FOR TAXES	24				512			512	15	PAID IN FULL	NOV 2 3 1951	14537						512	41			
16		87				1858	38		1896	16	PAID IN FULL	MAY 21 1951	7381		1896								
17										17													
18			236							18	PAID IN FULL	APRIL 1 1951	1145										
			227			10578	100		10678		2nd Half Paid	AUG 3 0 1951	12837		10678								
19		55				1174	24		1198	19	1st Half Paid	JUL 2 5 1951	11476				599						
			96														599	48					
20	SOLD FOR TAXES		283			8660	124		8784	20	PAID IN FULL	NOV 2 3 1951	14537						8784	703			
		237	1153																				
		1522	520			39396	916		40312						31816		8496		9296		1452		
		1869	84			19238																	

Cooley Trail Duck Pass · Oak Park Beaches · Oak Lake Beach Neighborhood Terrace · Lake Roy Park

Form 3CD

Sec. 27-140-26



No.	In whose name assessed	To whom transferred	Description	Acres	Rural Homestead Up to $4,000 20%	Rural Over $4,000 and Non-Homestead 33⅓%	All Other Homestead Up to $4,000 25%	All Other Over $4,000 and Non-Homestead 40%	Machinery Permanently Attached to Real Estate 33⅓%	Total Assessed Value	Total Amount Value or Equalized by the Board of Review	Final Equalized Value
					Dollars	Dollars	Dollars	Dollars	Dollars	Dollars	Dollars	Dollars
1	Electra Thrall				10	40				40		
2	" "				70	30				20		
3	Louise A. McMullen				432	144				144		
4	Percy & Katherine Boab				150	50				50		
5												
6	Elmer & Essie Vollrath				455	76	25			101		
7	State of Minnesota											
8	Agnor C. Knudson				501	167				167		
9	Andrew & Lillian A. Dan				390	130				130		
10	Ernest B. Swanson				180	60				60		
11	S. O. Swenson				300	100				100		
12			NW¼SW¼									
13	Willis Copeman & Alta H. Copeman		N. 463' of S. 508' of Lot 5	5 50		660	220			220		
14	" " " "		N. 462' of S. 508' of NE¼ of SE¼	14		120	40			40		
15	J. C. White		N. 80' of S. 608' of NE¼ of SE¼ & of Lot 5	9		120	40			40		
16			NE¼SE¼									
17	Walter H. Mortenson		N. 250' of Lot 9 NW¼SE¼	15	9 40/911	185	600 702 allow			391		
18			SW¼SE¼									
19			SE¼SE¼									
20												
				128 72		2555	2450			5005	283 1280	1513

Carried to next page

No.	Sold for taxes	Valuations by school districts & equalized by department of taxation: District No. ..... Rate ..... Mills	Dollars	District No. ..... Rate ..... Mills	Dollars	District No. ..... Rate ..... Mills	Dollars	District No. ..... Rate ..... Mills	Dollars	Tax including State Homestead ..... Mills	P. cts.	Main Tax on Non-Homestead 44 ..... Mills	$ cts.	Special Taxes $ cts.	Total Taxes $ cts.
1			40								864		18		872
2			30								640		14		654
3			144								3274		64		3138
4			50								1068		22		1090
5															
6			476 25								2156		12		2168
7															
8			167								3564		74		3638
9			130								2776		58		2834
10			60								1280		26		1306
11			100								2134		44		2178
12															
13			220								4696		96		4792
14			40								854		18		872
15			40								854		18		872
16															
17	SOLD FOR TAXES		157 234								8934		102		9036
18															
19															
20															
			76 104 11 22	157 234 391							23980 8934		566		88450

No.	Paid	When paid: Month	Day	Year	Number of Receipt	March Settlement 1951 $ cts.	June Settlement 1951 $ cts.	Penalty $ cts.	November Settlement 1951 $ cts.	Penalty $ cts.	Collections in First Monday in January 1952 $ cts.	Penalty $ cts.	Delinquent on First Monday in January 1953 $ cts.	Total Delinquent Tax and Penalty $ cts.	Remarks
1	PAID IN FULL	MAY	1	1951	5999		872								
2	PAID IN FULL	MAY	1	1951	5999		654								
3	2nd Half Paid 1st Half Paid	OCT MAY	1 1	1950 1951	4835 6002		1569		1569						
4	PAID IN FULL	FEB	1	1951	2276	1090									
5															
6	PAID IN FULL	MAY	31	1951	9466		2168								
7															
8	2nd Half Paid 1st Half Paid	OCT MAY	31 8	1950 1951	4081 6672		1819		819						
9	PAID IN FULL 2nd Half Paid 1st Half Paid	MAY OCT MAY	31 27 31	1951 1950 1951	6855 4373 7449		2835								
10							653		653						
11	PAID IN FULL	MAY	24	1951	7998		2178								
12															
13	PAID IN FULL	MAY	21	1951	7371		4792								
14	PAID IN FULL	MAY	21	1951	7371		872								
15	PAID IN FULL	APR	20	1951	4761		872								
16															
17															9036
18															
19															
20															
						1090	19673		4041						9036

COUNTY TRAIL DUCK PASS OAK PARK HEIGHTS OAK LAND HEIGHTS LINDELWOOD TRAVERSE TOTAL BOY PUTH

Assessment Roll and Tax List of Real Property in the [illegible] of Shingobee Lake

Cass County, Minnesota, for Taxes for the Year 1950,

In Whose Name Assessed	To Whom Transferred	Description of Property: Subdivision	Sec. or Lot	Town. or Block	Rng.	Number of Acres of Land (Acres / Hds)	No. School District	Indicate Homestead Tax or Pa	Indicate Agricultural Tax or Pa	True and Full Valuations: Land Exclusive of Structures and Improvements	Buildings and Other Structures	Machinery Permanently Attached to Real Estate	Total True and Full Value	Assessed Valuations: Rural: Homestead Up to $4,000 20%	Rural: Over $4,000 and Non-Homestead 33⅓%	All Other: Homestead Up to $4,000 25%	All Other: Over $4,000 and Non-Homestead 40%	Machinery Permanently Attached to Real Estate 33⅓%	Total Assessed Value	Total Assessed Value as Equalized by the Board of Review	Final Equalized Value
						Acres	Hds			Dollars	Dollars	Dollars	Dollars	Dollars	Dollars	Dollars	Dollars	Dollars	Dollars	Dollars	Dollars
Electra Thrall		N. 150' of S. 740' of Lot 5 NE¼ of NE¼	27	140	36	3 03	Cass			120			120		40				40		
" "		N. 132' of S. 740' of NE¼ of SE¼ NW¼ of NW¼				4 00				70			70		30				30		
Louise A. McMullen		¼ acs. of NE¼ of SE¼ & 4 acs. of Lot 5 & 2 acs. of Lot 4				10 00				300	120		420		144				144		
Percy & Katherine Baab		About 10 acs. of 2½ of NE¼ of NE¼ of SE¼ Lots 4 & 5				10 00				150			150		50				50		
Elmer & Bessie Vollrath		5.5 acs. of NE¼ of SE¼ of Lots NW¼ of NW¼ 4 & 5				5 50	Cass			150	280 75 Cabin		435	76	25				101		
State of Minnesota		10 acs. of NE¼ of SE¼ of Lots NW¼ of NW¼ 4 & 5																			
Agnor C. Knudson		20 acs. of S½ of NE¼ of Lot 4 NW¼ of NW¼				20				300	201		501		167				167		
Andrew & Lillian A. Danielson		N. 850' of S. 990' of Lots 3 & 4 NW¼ of NW¼ NE¼ of SE¼				13 32				390			390		130				130		
Ernest B. Swanson		10 500' x 820' in SW cor. of Lot 2				9 40				470			470		60				60		
S. O. Severson		E. 500' of N. 1320' of Lot 2 NW¼ of NW¼				15				300			300		100				100		
		12 NW¼ of SW¼																			
Willis Copeman & Alta M. Copeman		13 N. 463' of S. 595' of Lot 5 NW¼ of NW¼				5 50				160	500		660		220				220		
" " " "		14 N. 462' of S. 523' of NE¼ of SE¼ NW¼ of NW¼				14				120			120		40				40		
J. C. White		15 N. 80' of S. 608' of NE¼ of SE¼ & of Lot 5				4				120			120		40				40		
		16 NE¼ of SE¼																			
Walter H. Mortenson		17 N. 250' of Lot 9 NW¼ of SW¼				15				185	600 70 Cabin		1287	157	234				391		
		18 SW¼ of SE¼																			
		19 SE¼ of SE¼																			
		20																			
						128 72				2655	2450		5005	233	1280				1513		

Sold for Taxes	Valuations by School Districts as Equalized by Department of Taxation: District No. / Rate ... Mills	Dollars	District No. / Rate ... Mills	Dollars	District No. / Rate ... Mills	Dollars	District No. / Rate ... Mills	Dollars	Tax including State Homestead ... Mills	State Tax on Non-Homestead 4.6 Mills	Special Taxes	Total Taxes
1		40							154	18		172
2		30							640	14		654
3		144							3074	64		3138
4		50							1068	22		1090
5												
6		H 76 25							2156	62		2168
7												
8		167							3564	74		3638
9		130							2776	58		2834
10		60							1280	26		1306
11		100							2134	44		2178
12												
13		220							4604	96		4700
14		40							854	18		872
15		40							854	18		872
16												
17	SOLD FOR TAXES		H 157 234						8934	102		9036
18												
19												
20												
		H 96 157										
		1046 234										
		1142 391							23988	566		38455
									8934			

	Paid	When Paid: Month Day Year	Number of Receipt	March Settlement 1951	June Settlement 1951	Penalty	November Settlement 1951	Penalty	Collection to First Monday in January 1952	Penalty	Delinquent on First Monday in January 1952	Total Delinquent Tax and Penalty	Remarks
1	PAID IN FULL	MAY 18 1951	5999		172								
2	PAID IN FULL	MAY 18 1951	5999		654								
3	2nd Half Paid	OCT 1 1950	1275										
	1st Half Paid		6002		1569		1569						
4	PAID IN FULL	FEB 19 1951	2276	1090									
5													
6	PAID IN FULL	MAY 31 1951	7466		2168								
7													
8	2nd Half Paid	OCT 1 1951	1081										
	1st Half Paid	MAY 8 1951	6672		1819		1819						
9	PAID IN FULL	MAY 31 1951	7956		2834								
	2nd Half Paid	OCT 2 1951	1733										
10	1st Half Paid	MAY 31 1951	7499		653		653						
11	PAID IN FULL	MAY 24 1951	7798		2178								
12													
13	PAID IN FULL	MAY 21 1951	7351		4794								
14	PAID IN FULL	MAY 21 1951	7351		872								
15	PAID IN FULL	APR 20 1951	4761		872								
16													
17												9036	
18													
19													
20													
				40 92	19283		4041				90 36		

Form 5CD

	In Whose Name Assessed	To Whom Transferred	Description of Property: Subdivision	Sec. or Lot	Town or Block	Rng.	Number of Acres of Land (Acres)	(100ths)	Tax Exempt Homestead Yes or No	Tax Exempt Agricultural Yes or No	True and Full Valuations: Land Exclusive of Structures and Improvements	Buildings and Other Structures	Machinery Permanently Attached to Real Estate	Total True and Full Value	Assessed Valuations: Rural: Homestead Up to $1,000 20%	Rural: Over $1,000 and Non-Homestead 33⅓%	All Other: Homestead Up to $1,000 25%	All Other: Over $1,000 and Non-Homestead 40%	Machinery Permanently Attached to Real Estate 33⅓%	Total Assessed Value	Total Assessed Value as Equalized by the Board of Review	Final Equalized Value
											Dollars	Dollars	Dollars	Dollars	Dollars	Dollars	Dollars	Dollars	Dollars	Dollars	Dollars	Dollars
1	C. H. Thomas		Lot 1 less N. 75' & less ~~N½ of N½ of N½~~ S. 500'	28	140	26	75		Yes	Yes	30	410		440	88					88		
2	" "		Lot 2 less S. 500' of East part lying E. of 16th line ~~N½ of N½~~				46	90	"	"	420			420	84					84		
3	Arnold H. Moss		~~SW¼ of NW¼~~ Lot 3				50	40	"	"	500			500	100					100		
4	" "		~~SE¼ of NW¼~~ Lot 4				9	90	"	"	250	860		1110	222					222		
5	Clifford H. & Hazelle C. Thomas		N. 75' of Lot 1				1		"	"	30			30	6					6		
6	State of Minnesota		NE¼ of NW¼																			
7	State of Minnesota		NW¼ of NW¼																			
8	State of Minnesota		SW¼ of NW¼																			
9	State of Minnesota		SE¼ of NW¼																			
10	Ernest B. Swanson		S. 500' of Lot 1				76		No	No	30	147		177		59				59		
11	State of Minnesota		NE¼ of SW¼																			
12	State of Minnesota		NW¼ of SW¼																			
13	State of Minnesota		SW¼ of SW¼																			
14	State of Minnesota		SE¼ of SW¼																			
15	Frank & Ruby Graham		S. 200' of the East part of Lot 2 lying E. of 16th line				1	50	"	"	45			45		15				15		
16	Arnold H. Moss		~~NW¼ of SE¼~~ Lot 5				23	85	Yes	"	400			400	80					80		
17	" "		NW¼ of SE¼				40		"	"	320			320	64					64		
18	State of Minnesota		SW¼ of SE¼																			
19	Clifford H. Thomas		~~SE¼ of SE¼~~ Lot 6				39	85	No	"	330			330		110				110		
20																						
							264	90			2355	1417		3772	644	184				828		

	Sold for Taxes	Validations by School Districts as Equalized by Department of Taxation: District No. ..... Rate ..... Mills	District No. ..... Rate ..... Mills	District No. Total Rate 21.2 Mills	District No. ..... Rate ..... Mills	District No. ..... Rate ..... Mills	District No. ..... Rate ..... Mills	Tax including State Homestead ..... Mills	State Tax on Non-Homestead 4.4 Mills	Special Taxes	Total Taxes		Paid	When Paid	Number of Receipt	March Settlement 1951	June Settlement 1951	Penalty	November Settlement 1951	Penalty	Collections to First Monday in January 1952	Penalty	Delinquent on First Monday in January 1952	Total Delinquent Tax and Penalty	Remarks
		Dollars	Dollars	Dollars	Dollars	Dollars	Dollars	$ cts.	$ cts.	$ cts.	$ cts.			Month Day Year		$ cts.	$ cts.	$ cts.	$ cts.	$ cts.	$ cts.	$ cts.	$ cts.	$ cts.	
1	SOLD FOR TAXES		H 88					1878			1878	1	1st Half Paid	MAY 31 1951	9465		939							939	1053
2			H 84					1794			1794	2	1st Half Paid 2nd Half Paid	MAY 31 1951 OCT 31 1951	9465 14312		897							897	987
3			H 100					2124			2124	3	1st Half Paid 2nd Half Paid	MAY 31 1951 OCT 31 1951	9465 14312		1062		1062						
4			H 222					4746			4746	4	1st Half Paid 2nd Half Paid	MAY 31 1951 OCT 31 1951	9465 14312		2373		2373						
5	SOLD FOR TAXES		H 6					128			128	5	1st Half Paid	MAY 31 1951	9465		64							64	
6												6													
7												7													
8												8													
9												9	2nd Half Paid	OCT 27 1951	15739										
10			59					1260	26		1286	10	1st Half Paid	MAY 31 1951	9499		643		643						
11												11													
12												12													
13												13													
14												14													
15			15					320	06		326	15	PAID IN FULL	APR 30 1951	5464		326								
16			H 80					1708			1708	16	2nd Half Paid 1st Half Paid	OCT 31 1951 MAY 31 1951	14312 9465		854		854						
17			H 64					1366			1366	17	2nd Half Paid 1st Half Paid	OCT 31 1951 MAY 31 1951	14312 9465		683		683						
18												18													
19			110					2348	48		2396	19	1st Half Paid	MAY 31 1951	9465		1198							1198	1318
20												20													
			644 184 828					12676	80		12756						9041		5617					3048	

COONEY TRAIL DUCK PASS
OAK PARK BEACHES
OAK LAND BEACH
HIGHWOOD PEninsula
HOG HOLLOW

Assessment Roll and Tax List of Real Property in the Town of Thunder Lake, Cass County, Minnesota, for Taxes for the Year 1950.

Form 5CD

	In whose name assessed	To whom transferred	Description of property: Subdivision	Sec. or Lot	Town or Block	Rng.	Number of Acres of Land (Acres / 100th)	No. School District	Indicate Homestead Tax or No	Indicate Agricultural Land Tax or No	True and Full Valuations: Land Exclusive of Structures and Improvements (Dollars)	Buildings and Other Structures (Dollars)	Machinery Permanently Attached to Real Estate (Dollars)	Total True and Full Value (Dollars)	Assessed Valuations: Rural: Homestead Up to $4,000 20% (Dollars)	Rural: Over $4,000 and Non-Homestead 33⅓% (Dollars)	All Other: Homestead Up to $4,000 25% (Dollars)	All Other: Over $4,000 and Non-Homestead 40% (Dollars)	Machinery Permanently Attached to Real Estate 33⅓% (Dollars)	Total Assessed Value (Dollars)	Total Assessed Value as Equalized by the Board of Review (Dollars)	Final Equalized Value (Dollars)
1	State of Minnesota		NE¼ of NE¼	29	140	26			No													
2	State of Minnesota		NW¼ of NE¼																			
3	State of Minnesota		SW¼ of NE¼																			
4	State of Minnesota		SE¼ of NE¼																			
5																						
6	State of Minnesota		NE¼ of NW¼																			
7	~~Fred Smith~~ Joseph B. Seaman		NW¼ of NW¼				40		No		240			240	80					80		
8	" " "		SW¼ of NW¼				40		"		240			240	80					80		
9	State of Minnesota		SE¼ of NW¼																			
10																						
11	State of Minnesota		NE¼ of SW¼																			
12	State of Minnesota		NW¼ of SW¼																			
13	State of Minnesota		SW¼ of SW¼																			
14	State of Minnesota		SE¼ of SW¼																			
15																						
16	State of Minnesota		NE¼ of SE¼																			
17	State of Minnesota		NW¼ of SE¼																			
18	State of Minnesota		SW¼ of SE¼																			
19	State of Minnesota		SE¼ of SE¼																			
20																						
							80				480			480	160					160		

	Sold for Taxes	Validations by School Districts as Equalized by Department of Taxation: District No. / Rate ... Mills (Dollars)	District No. / Rate ... Mills (Dollars)	District No. / Rate ... Mills (Dollars)	District No. / Rate ... Mills (Dollars)	District No. / Rate ... Mills (Dollars)	District No. / Rate ... Mills (Dollars)	Tax Including State Income and ... Mills (Dollars, cts.)	State Tax on Non-Homestead ... Mills (Dollars, cts.)	Special Taxes (Dollars, cts.)	Total Taxes (Dollars, cts.)	Paid	When Paid (Month, Day, Year)	Number of Receipt	March Settlement 1951 (Dollars, cts.)	June Settlement 1951 (Dollars, cts.)	Penalty (Dollars, cts.)	November Settlement 1951 (Dollars, cts.)	Penalty (Dollars, cts.)	Collections to First Monday in January 1952 (Dollars, cts.)	Penalty (Dollars, cts.)	Delinquent on First Monday in January 1952 (Dollars, cts.)	Total Delinquent Tax and Penalty (Dollars, cts.)	Remarks
1																								
2																								
3																								
4																								
5																								
6																								
7		~~50~~ 42 Abate #4896						~~8.74~~ 7.36	~~18~~ 15		~~17.44~~ 14.68	PAID IN FULL	MAY 31 1951	9470		17.44				Refund W.#95879 9-6-51 $16.60				8.36 Abated
8		~~50~~ 42 " "						~~8.74~~ 7.36	~~18~~ 15		~~17.44~~ 14.68	PAID IN FULL	MAY 31 1951	9470		17.44								8.36 Abated
9																								
10																								
11																								
12																								
13																								
14																								
15																								
16																								
17																								
18																								
19																								
20																								
			160					34.16	72		34.88					34.88								1660

COUNTY TRAIL DUCK PASS | OAK PARK BEACHES | OAK LAKE BEACH | HOLLYWOOD TERRACE | BIG SOY POINT

Assessment Roll and Tax List of Real Property in the Town of Thunder Lake, Cass County, Minnesota, for Taxes for the Year 1950.

	In Whose Name Assessed	To Whom Transferred	Description of Property: Subdivision	Sec. or Lot	Town or Block	Rng.	Number of Acres of Land (Acres, 100ths)	Sec. School District	Indicate Homestead Tax or No	Indicate Agricultural Tax or No	True and Full Valuations: Land Exclusive of Structures and Improvements (Dollars)	Buildings and Other Structures (Dollars)	Machinery Permanently Attached to Real Estate (Dollars)	Total True and Full Value (Dollars)	Assessed Valuations: Rural: Homestead Up to $4,000 20% (Dollars)	Rural: Over $4,000 and Non-Homestead 33⅓% (Dollars)	All Other: Homestead Up to $4,000 25% (Dollars)	All Other: Over $4,000 and Non-Homestead 40% (Dollars)	All Other: Machinery Permanently Attached to Real Estate 33⅓% (Dollars)	Total Assessed Value (Dollars)	Total Assessed Value as Equalized by the Board of Review (Dollars)	Final Equalized Value (Dollars)
1	~~Fred Barth~~ Joseph B. Seaman		NE¼ of NE¼	30	140	26	40	Tw	Ne		246			246		82				82		
2	State of Minnesota		NW¼ of NE¼																			
3	State of Minnesota		SW¼ of NE¼																			
4	~~Fred Barth~~ Joseph B. Seaman		SE¼ of NE¼				40				321			321		107				107		
5																						
6	State of Minnesota		NE¼ of NW¼																			
7	State of Minnesota		~~NW¼ of NW¼~~ Lot 1																			
8	State of Minnesota		~~SW¼ of NW¼~~ Lot 2																			
9	State of Minnesota		SE¼ of NW¼																			
10																						
11	State of Minnesota		NE¼ of SW¼																			
12	State of Minnesota		~~NW¼ of SW¼~~ Lot 3																			
13	State of Minnesota		~~SW¼ of SW¼~~ Lot 4																			
14	State of Minnesota		SE¼ of SW¼																			
15																						
16	State of Minnesota		NE¼ of SE¼																			
17	State of Minnesota		NW¼ of SE¼																			
18	State of Minnesota		SW¼ of SE¼																			
19	State of Minnesota		SE¼ of SE¼																			
20																						
							80				561			561		187				187		

	Sold for Taxes	Valuations by School Districts as Equalized by Department of Taxation: District No. ..... Rate ..... Mills	District No. ..... Rate ..... Mills	District No. 66 Rate 47 Mills	District No. ..... Rate ..... Mills	District No. ..... Rate ..... Mills	District No. ..... Rate ..... Mills	Tax including State Homestead Mills	State Tax on Non-Homestead ..... Mills	Special Taxes	Total Taxes		Paid	When Paid (Month Day Year)	Number of Receipt	March Settlement 1951	June Settlement 1951	Penalty	November Settlement 1951	Penalty	Collections to First Monday in January 1952	Penalty	Delinquent on First Monday in January 1952	Penalty	Total Delinquent Tax and Penalty	Remarks
		Dollars	Dollars	Dollars	Dollars	Dollars	Dollars	$ cts.	$ cts.	$ cts.	$ cts.					$ cts.	$ cts.	$ cts.	$ cts.	$ cts.	$ cts.	$ cts.	$ cts.	$ cts.	$ cts.	
1				67 50	Abate #4896			896 ~~701~~	18 ~~50~~		914 ~~751~~	1	PAID IN FULL	MAY 31 1951	9470		1744		Refund W. #95879		96	51	8 20		8.20 Abated
2												2														
3												3														
4				58 107	Abate #4896			1238 ~~1111~~	28 ~~18~~		1266 ~~1129~~	4	PAID IN FULL	MAY 31 1951	9470		2332		Refund W. #95879		96	51	10 66		10.66 Abated
5												5														
6												6														
7												7														
8												8														
9												9														
10												10														
11												11														
12												12														
13												13														
14												14														
15												15														
16												16														
17												17														
18												18														
19												19														
20												20														
				187				3992	84		4076						4076									18.96

COUNTY TRAIL DUCK PASS | OAK PARK HEIGHTS | OAK LAKE BEACH | LITCHWOOD TEMPLE | BOY POINT

Assessment Roll and Tax List of Real Property in the Town of Thunder Lake, Cass County, Minnesota, for Taxes for the Year 1950.

Form 5CD

	In Whose Name Assessed	To Whom Transferred	Description of Property: Subdivision	Sec. or Lot	Town or Block	Rng.	Number of Acres of Land: Acres	100ths	No. School District	Indicate Homestead Land Tax or No	Indicate Agricultural Land Tax or No	True and Full Valuations: Land Exclusive of Structures and Improvements (Dollars)	Buildings and Other Structures (Dollars)	Machinery Permanently Attached to Real Estate (Dollars)	Total True and Full Value (Dollars)	Assessed Valuations: Rural: Homestead Up to $4,000 20% (Dollars)	Rural: Over $4,000 and Non-Homestead 33⅓% (Dollars)	All Other: Homestead Up to $4,000 25% (Dollars)	All Other: Over $4,000 and Non-Homestead 40% (Dollars)	Machinery Permanently Attached to Real Estate 33⅓% (Dollars)	Total Assessed Value (Dollars)	Total Assessed Value as Equalized by the Board of Review (Dollars)	Final Equalized Value (Dollars)
1	State of Minnesota		NE¼ of NE¼	31	140	26			4														
2	State of Minnesota		NW¼ of NE¼																				
3	State of Minnesota		SW¼ of NE¼																				
4	State of Minnesota		SE¼ of NE¼																				
5																							
6	State of Minnesota		NE¼ of NW¼																				
7	State of Minnesota		~~NW¼ of NW¼~~ Lot 1																				
8	State of Minnesota		~~SW¼ of NW¼~~ Lot 2																				
9	State of Minnesota		SE¼ of NW¼																				
10																							
11	State of Minnesota		NE¼ of SW¼																				
12	State of Minnesota		~~NW¼ of SW¼~~ Lot 3																				
13	Thomas L. Mc Guire		~~SW¼ of SW¼~~ Lot 4				23	83		No		300	70	390		130					130		
14	State of Minnesota		~~SE¼ of SW¼~~ Lot 5																				
15																							
16	State of Minnesota		NE¼ of SE¼																				
17	State of Minnesota		NW¼ of SE¼																				
18	State of Minnesota		SW¼ of SE¼																				
19	State of Minnesota		SE¼ of SE¼																				
20																							
							23	83				300	70	390		130					130		

	Sold for Taxes	Valuations by School Districts as Equalized by Department of Taxation: District No. ..... Rate ..... Mills (Dollars)	District No. ..... Rate ..... Mills (Dollars)	District No. 4 Rate 22.5 Mills (Dollars)	District No. ..... Rate ..... Mills (Dollars)	District No. ..... Rate ..... Mills (Dollars)	District No. ..... Rate ..... Mills (Dollars)	Tax including State Homestead ..... Mills (Dollars cts.)	State Tax on Non-Homestead 46 ..... Mills ($ cts.)	Special Taxes ($ cts.)	Total Taxes ($ cts.)		Paid	When Paid: Month Day Year	Number of Receipt	March Settlement 1951 ($ cts.)	June Settlement 1951 ($ cts.)	Penalty ($ cts.)	November Settlement 1951 ($ cts.)	Penalty ($ cts.)	Collections to First Monday in January 1952 ($ cts.)	Penalty ($ cts.)	Delinquent on Fifth Monday in January 1952 ($ cts.)	Total Delinquent Tax and Penalty ($ cts.)	Remarks
1												1												
2												2												
3												3												
4												4												
5												5												
6												6												
7												7												
8												8												
9												9												
10												10												
11												11												
12												12												
13	SOLD FOR TAXES		130					2776	58		2834	13											2834	
14												14												
15												15												
16												16												
17												17												
18												18												
19												19												
20												20												
			130					2776	58		2834												2834	

WOODLEY FRAIL DUKE PASS
OAK PARK HEIGHTS
OAK LAWN HEIGHTS
BROOKWOOD
THUNDERLAKE
LOT PLOTS

Assessment Roll and Tax List of Real Property in the Town of Thunder Lake, Cass County, Minnesota, for Taxes for the Year 1950.

Form 5CD

In Whose Name Assessed	To Whom Transferred		Description of Property: Subdivision	Sec. or Lot	Town or Block	Rng.	Number of Acres of Land: Acres	Tenths	No. School District	Taxable Homestead Tax or No	Taxable Agricultural Tax or No	True and Full Valuations: Land Exclusive of Structures and Improvements (Dollars)	Buildings and Other Structures (Dollars)	Machinery Permanently Attached to Real Estate (Dollars)	Total True and Full Value (Dollars)	Assessed Valuations: Rural: Homestead Up to $4,000 20% (Dollars)	Rural: Over $4,000 and Non-Homestead 33⅓% (Dollars)	All Other: Homestead Up to $4,000 25% (Dollars)	All Other: Over $4,000 and Non-Homestead 40% (Dollars)	Machinery Permanently Attached to Real Estate 33⅓% (Dollars)	Total Assessed Value (Dollars)	Total Assessed Value Equalized by the Board of Review (Dollars)	Final Equalized Value (Dollars)
Nawillus Land Co.		1	NE¼ of NE¼	32	140	26	40		Unc	Yes		270			270		90				90		
Bert & H. R. Sabin & Tom Hall		2	NW¼ of NE¼				40		"			270			270		90				90		
Nawillus Land Co.		3	SW¼ of NE¼				40		"			270			270		90				90		
Bert & H. R. Sabin & Tom Hall		4	SE¼ of NE¼				40		"			330			330		110				110		
		5																					
Nawillus Land Co.		6	NE¼ of NW¼				40		"			270			270		90				90		
" "		7	NW¼ of NW¼				40		"			270			270		90				90		
" "		8	SW¼ of NW¼				40		"			270			270		90				90		
" "		9	SE¼ of NW¼				40		"			560			560		160				160		
Axel G. & Vendela Nelson		10	W. 150' of E. 365' of the part of Lot 3 W. of meander corner				4	50	"			120			120		40				40		
State of Minnesota		11	NE¼ of SW¼																				
State of Minnesota		12	NW¼ of SW¼																				
State of Minnesota		13	SW¼ of SW¼																				
Bert & Myrtle M. Sabin		14	~~SE¼ of SW¼~~ Lot 1				39	62			Yes	330			330		110				110		
Gilbert R. & Lois C. Sabin & Tom & Evelyn E. Hall		15	W. 300' + E. 720' of Lot 3				27	35	"			300			300		100				100		
Bert & H. R. Sabin & Tom Hall		16	NE¼ of SE¼				40		"			270			270		90				90		
Bert & Myrtle M. Sabin		17	NW¼ of SE¼				40		"			330			330		110				110		
" "		18	~~SW¼ of SE¼~~ Lot 2				39	47	"			300			300		100				100		
Don Koehlan		19	Lot 2 less W. 300' + E. 720' + less W. 300' of the 265' lying W. of Meander Cor.				6	50	"			45	90		135		45				45		
Vendela & Axel G. Nelson		20	W. 150' of E. 215' of the part of Lot 3 lying W. of meander corner				4	50	"			75			75		25				25		
							511	94				4030	90		4120		1390				1390		

Valuations by School Districts as Equalized by Department of Taxation

Sold for Taxes	District No. ..... Rate ..... Mills	District No. ..... Rate ..... Mills	District No. ..... Rate 22.4 Mills	District No. ..... Rate ..... Mills	District No. ..... Rate ..... Mills	District No. ..... Rate ..... Mills	Tax including State Homestead ..... Mills	State Tax on Non-Homestead 4.4 Mills	Special Taxes	Total Taxes		Paid	When Paid (Month Day Year)	Number of Receipt	March Settlement 1951	June Settlement 1951	Penalty	November Settlement 1951	Penalty	Collections to First Monday in January 1952	Penalty	Delinquent on First Monday in January 1952	Total Delinquent Tax and Penalty	Remarks
	Dollars	Dollars	Dollars	Dollars	Dollars	Dollars	$ cts.	$ cts.	$ cts.	$ cts.					$ cts.	$ cts.	$ cts.	$ cts.	$ cts.	$ cts.	$ cts.	$ cts.	$ cts.	
SOLD FOR TAXES			90				1922	40		1962	1											1962	
SOLD FOR TAXES			90				1922	40		1962	2	PAID IN FULL	MAY 25 1951	8029		1962							
SOLD FOR TAXES			90				1922	40		1962	3											1962	
SOLD FOR TAXES			110				2348	48		2396	4	PAID IN FULL	MAY 25 1951	8029		2396							
											5												
SOLD FOR TAXES			90				1922	40		1962	6											1962	
SOLD FOR TAXES			90				1922	40		1962	7											1962	
SOLD FOR TAXES			90				1922	40		1962	8											1962	
SOLD FOR TAXES			120				2562	52		2614	9											2614	
			40				854	18		872	10	PAID IN FULL	FEB 28 1951	4441	872								
											11												
											12												
											13												
			110				2348	48		2396	14	PAID IN FULL	MAY 25 1951	8029		2396							
			100				2134	44		2178	15	Balance Due / Paid	OCT 26 1951 / MAY 31 1951	9467		1100		1078					Bal due $10.78
			90				1922	40		1962	16	PAID IN FULL	MAY 25 1951	8029		1962							
			110				2348	48		2396	17	PAID IN FULL	MAY 25 1951	8029		2396							
			100				2134	44		2178	18	PAID IN FULL	MAY 25 1951	8029		2178							
SOLD FOR TAXES			45				960	20		980	19											980	
			25				534	12		546	20	PAID IN FULL	FEB 28 1951	4441	546								
			1390				29676	614		30290					1418	14370		1078				13404	

COUNTY TRAILS DUCK PASS
OAK PARK HEIGHTS
OAK LAND BEACH
LINDERWOOD TERRACE
TOTAL BOY POINT

Assessment Roll and Tax List of Real Property in the Town of Thunder Lake, Cass County, Minnesota, for Taxes for the Year 1950.

Form SCD—

	In Whose Name Assessed	To Whom Transferred	Description of Property: Subdivision	Sec. or Lot	Town of Block	Rng.	Number of Acres of Land: Acres	Tenths	Tax School District	Information Required on Tax Roll or No	Information Required on Tax Roll or No	True and Full Valuations: Land Exclusive of Structures and Improvements (Dollars)	Buildings and Other Structures (Dollars)	Machinery Permanently Attached to Real Estate (Dollars)	Total True and Full Value (Dollars)	Assessed Valuations: Rural: Homestead Up to $4,000 20% (Dollars)	Rural: Over $4,000 and Non-Homestead 33⅓% (Dollars)	All Other: Homestead Up to $4,000 25% (Dollars)	All Other: Over $4,000 and Non-Homestead 40% (Dollars)	Machinery Permanently Attached to Real Estate 33⅓% (Dollars)	Total Assessed Value	Total Assessed Value as Equalized by Tax Court Review (Dollars)	Final Equalized Value (Dollars)
1	State of Minnesota		NE¼ of NE¼	33	140	26			Cass														
2	State of Minnesota		NW¼ of NE¼																				
3	State of Minnesota		SW¼ of NE¼																				
4	State of Minnesota		SE¼ of NE¼																				
5																							
6	State of Minnesota		NE¼ of NW¼																				
7	State of Minnesota		NW¼ of NW¼																				
8	State of Minnesota		SW¼ of NW¼																				
9	State of Minnesota		SE¼ of NW¼																				
10																							
11	State of Minnesota		NE¼ of SW¼																				
12	State of Minnesota		NW¼ of SW¼																				
13	State of Minnesota		SW¼ of SW¼																				
14	State of Minnesota		SE¼ of SW¼																				
15																							
16	State of Minnesota		NE¼ of SE¼																				
17	State of Minnesota		NW¼ of SE¼																				
18	State of Minnesota		SW¼ of SE¼																				
19	State of Minnesota		SE¼ of SE¼																				
20																							

	Sold for Taxes	Validations by School Districts as Equalized by Department of Taxation: District No. ..... Rate ..... Mills	District No. ..... Rate ..... Mills	District No. ..... Rate ..... Mills	District No. ..... Rate ..... Mills	District No. ..... Rate ..... Mills	District No. ..... Rate ..... Mills	Tax including State Homestead ..... Mills	State Tax on Non-Homestead ..... Mills	Special Taxes	Total Taxes		Paid	When Paid	Number of Receipt	March Settlement 1951	June Settlement 1951	Penalty	November Settlement 1951	Penalty	Collections to First Monday in January 1952	Penalty	Delinquent as First Monday in January 1952	Total Delinquent Tax and Penalty	Remarks
		Dollars	Dollars	Dollars	Dollars	Dollars	Dollars	$ cts.	$ cts.	$ cts.	$ cts.			Month Day Year		$ cts.	$ cts.	$ cts.	$ cts.	$ cts.	$ cts.	$ cts.	$ cts.	$ cts.	
1												1													
2												2													
3												3													
4												4													
5												5													
6												6													
7												7													
8												8													
9												9													
10												10													
11												11													
12												12													
13												13													
14												14													
15												15													
16												16													
17												17													
18												18													
19												19													
20												20													

COUNTY TRAIL DUKE PASS
OAK PARK HEAGTIES
OAK LAKE BEACH LIMBWOOD TERRACE
1951 BOY PULP

Assessment Roll and Tax List of Real Property in the Town of Thunder Lake

Form 3CD

	In Whose Name Assessed	To Whom Transferred	Description of Property: Subdivision	Sec. or Lot	Town or Block	Rng.	Number of Acres of Land (Acres / 100ths)	No. School District	Taxable Homestead Tax or No	Taxable Agricultural Tax or No	True and Full Valuations: Land Exclusive of Structures and Improvements	Buildings and Other Structures	Machinery Permanently Attached to Real Estate	Total True and Full Value	Assessed Valuations: Rural: Homestead Up to $4,000 20%	Rural: Over $4,000 and Non-Homestead 33⅓%	All Other: Homestead Up to $4,000 25%	All Other: Over $4,000 and Non-Homestead 40%	Machinery Permanently Attached to Real Estate 33⅓%	Total Assessed Value	Total Assessed Value as Equalized by the Board of Review	Final Equalized Value
							Acres				Dollars	Dollars	Dollars	Dollars	Dollars	Dollars	Dollars	Dollars	Dollars	Dollars	Dollars	Dollars
1	Daisy L. Coffey		~~[illegible]~~ Lot 1	34	140	26	40 10	Yes	No		480			480		160				160		
2	" "		~~[illegible]~~ Lot 2				24 50				220	80		300		100				100		
3	" "		SW¼ of NE¼				40				321			321		107				107		
4	Ambrose Bottineau		S½ of SW¼ of NW¼				20				210			210		70				70		
5																						
	L. I. & Florence Sheppard		Lot 3 less N. 300' & less 200' along Lake in SW Lot 3				84 89				270	420		690		230				230		
7	John R. & James A. Rolfe		~~[illegible]~~ Lot 4				33 24				450	222		672		224				224		
	State of Minnesota																					
8	State of Minnesota		SW¼ of NW¼																			
9			SE¼ of NW¼																			
	Daisy L. Coffey		N. 300' of Lot 3				3 18				90			90		30				30		
	State of Minnesota																					
11	State of Minnesota		NE¼ of SW¼																			
12	State of Minnesota		NW¼ of SW¼																			
13	State of Minnesota		SW¼ of SW¼																			
14	State of Minnesota		SE¼ of SW¼																			
15	Ambrose Bottineau		N½ of SE¼ of NE¼				20				210	60		270		90				90		
16	Franklin M. Diedrick		NE¼ of SE¼				40		Yes		370	880		1250	250					250		
17	" "		NW¼ of SE¼				40				480			480	96					96		
18	Emmett Todd		SW¼ of SE¼				40				400			400	80					80		
19	Billie Todd		SE¼ of SE¼				40				305	720		1025	305					305		
20	Emmett W. Hansen		200' along lake in SW corner of Lot 3				2 18		No		65	220		285		95				95		
							361 09				3871	2602		6473	631	1106				1737		

Validations by School Districts as Equalized by Department of Taxation

	Sold for Taxes	District No. / Rate ... Mills	District No. / Rate ... Mills	District No. / Rate ... Mills	District No. / Rate ... Mills	District No. / Rate ... Mills	District No. / Rate ... Mills	Tax Indication: State Homestead ... Mills	State Tax on Non-Homestead 4.5 Mills	Special Taxes	Total Taxes		Paid	When Paid: Month Day Year	Number of Receipt	March Settlement 1951	June Settlement 1951	Penalty	November Settlement 1951	Penalty	Collections to First Monday in January 1952	Penalty	Delinquent as First Monday in January 1952	Total Delinquent Tax and Penalty	Remarks
		Dollars	Dollars	Dollars	Dollars	Dollars	Dollars	$ cts.	$ cts.	$ cts.	$ cts.					$ cts.	$ cts.	$ cts.	$ cts.	$ cts.	$ cts.	$ cts.	$ cts.	$ cts.	
1			160					34 46	7 20		34 46	1	PAID IN FULL	MAR 17 1951	3976		34 46								
2			100					21 78	4 44		21 78	2	PAID IN FULL	MAR 19 1951	3976		21 78								
3			107					23 32	4 81		23 32	3	PAID IN FULL	MAR 19 1951	3976		23 32								
4	SOLD FOR TAXES		70					14 94	3 00		15 24	4	2nd Half Paid 1st Half Paid	OCT 2 2 1951 MAY 1 6 1951	13513 7015		7 62		7 62						
5												5													
6			230					49 10	10 28		59 12	6	PAID IN FULL	APR 30 1951	5407		59 12								
7			224					47 82	9 78		48 76	7	1st Half Paid	MAY 22 1951	7431		24 40								24 40 of 24 14 Paid Under Protest
8												8													
9												9													
10			30					6 40	1 28		6 54	10	PAID IN FULL	MAR 17 1951	3976		6 54								
11												11													
12												12													
13												13													
14												14													
15			90					19 22	4 05		14 62	15	2nd Half Paid 1st Half Paid	OCT 2 2 1951 MAY 1 6 1951	13513 7015		7 81		7 81						
16	SOLD FOR TAXES		H 250					53 36			53 36	16	Balance Paid Part Paid	OCT 3 1 1951 MAY 3 1 1951	13513 7015		37 00		36 86						~~Bal. due 36 86~~
17	SOLD FOR TAXES		H 96					20 50			20 50	17	Balance Paid Part Paid	OCT 3 1 1951 MAY 3 1 1951	13513 7015										
18			H 80					17 08			17 08	18	PAID IN FULL	MAY 3 1 1951	7477		17 08								
19			H 205					43 76			43 76	19	Balance Paid Part Paid	OCT 3 1 1951 MAY 24 1951	13513 7177		22 00		21 76						~~Bal. due 21 76~~
20	SOLD FOR TAXES		95 H 63 H 100 H 137					20 28	4 22		20 70	20	1st Half Paid	JUL 2 5 1951	13477				10 35						
								370 10	48 8		375 68						254 53		86 40				34 75		

COOLEY TRAIL DUCK PASS | OAK PARK HEIGHTS | OAK LAWN TRACT | LINCHWOOD TERRACE | RED ROY POINT

Form 5CD

Assessment Roll and Tax List of Real Property in the Town of Thunder Lake, Cass County, Minnesota, for Taxes for the Year 1950.

	IN WHOSE NAME ASSESSED	TO WHOM TRANSFERRED	DESCRIPTION OF PROPERTY: SUBDIVISION	Sec. or Lot	Town or Block	Rng.	Number of Acres of Land: Acres	Mills	No. School District	Individual Income Tax	Individual Occupational Tax	TRUE AND FULL VALUATIONS: LAND Exclusive of Structures Or Improvements	BUILDINGS and Other Structures	MACHINERY Permanently Attached to Real Estate	TOTAL True and Full Value	ASSESSED VALUATIONS: RURAL: Homestead Up to $3,000 20%	Over $3,000 and Non-Homestead 33⅓%	ALL OTHER: Homestead Up to $4,000 25%	Over $4,000 and Non-Homestead 40%	MACHINERY Permanently Attached to Real Estate 33⅓%	TOTAL ASSESSED VALUE	Total Assessed Value Equalized to the Board of Review	FINAL EQUALIZED VALUE
												Dollars	Dollars	Dollars	Dollars	Dollars	Dollars	Dollars	Dollars	Dollars	Dollars	Dollars	Dollars
1	State of Minnesota		NE¼ of NE¼	35	140	26			Un.														
2	State of Minnesota		NW¼ of NE¼																				
3	State of Minnesota		SW¼ of NE¼																				
4	State of Minnesota		SE¼ of NE¼																				
5																							
6	~~J. B. Dregger~~ [illegible]	[illegible] Randall	NE¼ of NW¼				40		Good			280			280	56					56		
7	" " " " "	"	NW¼ of NW¼				40		"			280			280	56					56		
8	James J. Slayton		SW¼ of NW¼				40		Poor			330			330		110				110		2896
9	" "		SE¼ of NW¼				40		"			330			330		110				110		2896
10																							
11	J. W. + Eva Riddle		NE¼ of SW¼				40		Poor			270			270		90				90		
12	" "		NW¼ of SW¼				40		"			270			270		90				90		
13	" "		SW¼ of SW¼				40		"			270			270		90				90		
14	" "		SE¼ of SW¼				40		"			270			270		90				90		
15																							
16	State of Minnesota		NE¼ of SE¼																				
17	State of Minnesota		NW¼ of SE¼																				
18	State of Minnesota		SW¼ of SE¼																				
19	State of Minnesota		SE¼ of SE¼																				
20																							
							320					2300			2300	112	580				692		

	SOLD FOR TAXES	VALUATIONS BY SCHOOL DISTRICTS AS EQUALIZED BY DEPARTMENT OF TAXATION: District No. ..... Rate ..... Mills	District No. ..... Rate ..... Mills	District No. 2A Rate 22.5 Mills	District No. ..... Rate ..... Mills	District No. ..... Rate ..... Mills	District No. ..... Rate ..... Mills	Tax including State Homestead ..... Mills	State Tax on Non-Homestead 4.6 Mills	SPECIAL TAXES	TOTAL TAXES		PAID	WHEN PAID: Month Day Year	Number of Receipt	March Settlement 1951	June Settlement 1951	Penalty	November Settlement 1951	Penalty	Collections to First Monday in January 1952	Penalty	Delinquent on First Monday in January 1952	Total Delinquent Tax and Penalty	REMARKS
		Dollars	Dollars	Dollars	Dollars	Dollars	Dollars	$ cts.	$ cts.	$ cts.	$ cts.						$ cts.	$ cts.	$ cts.	$ cts.	$ cts.	$ cts.	$ cts.	$ cts.	
1												1													
2												2													
3												3													
4												4													
5												5													
6		$ 56						11 96			11 96	6	PAID IN FULL	APR 11 1951	4452		23 72								
7		$ 56						11 96			11 96	7	PAID IN FULL	APR 11 1951											
8	SOLD FOR TAXES	110						23 41	41		23 96	8											23 96		
9	SOLD FOR TAXES	110						23 41	41		23 96	9											23 96		
10												10													
11		90						19 22	4 6		19 62	11	PAID IN FULL	OCT 3 1 1951					19 62						
12		90						19 22	4 6		19 62	12	PAID IN FULL	OCT 3 1 1951					19 62						
13		90						19 22	4 6		19 62	13	PAID IN FULL	OCT 3 1 1951	14387				19 62	1 50					
14		90						19 22	4 6		19 62	14	PAID IN FULL	OCT 3 1 1951					19 62						
15												15													
16												16													
17												17													
18												18													
19												19													
20												20													
		112 580 692						147 96	2 56		150 32						23 72		19 48				47 92		

COOLEY TRAIL DUCK PASS
OAK PARK BEACHES
OAK LAKE BEACH
LINDSWOOD TERRACE
ROY POINT

Assessment Roll and Tax List of Real Property in the Town of Bemidji Lake, Cass County, Minnesota, for Taxes for the Year 1950.

Form 5CD

	IN WHOSE NAME ASSESSED	TO WHOM TRANSFERRED	DESCRIPTION OF PROPERTY: SUBDIVISION	Sec. or Lot	Town or Block	Rng.	Number of Acres of Land: Acres	Tenths	No. School District	Individual Exemption and Tax or No.	Individual Exemption and Tax or No.	TRUE AND FULL VALUATIONS: LAND Exclusive of Structures and Improvements	BUILDINGS and Other Structures	MACHINERY Permanently Attached to Real Estate	TOTAL True and Full Value	ASSESSED VALUATIONS: RURAL: Homestead Up to $4,000 20%	RURAL: Over $4,000 and Non-Homestead 33⅓%	ALL OTHER: Homestead Up to $4,000 25%	ALL OTHER: Over $4,000 and Non-Homestead 40%	MACHINERY Permanently Attached to Real Estate 33⅓%	TOTAL ASSESSED VALUE	Total Assessed Value as Equalized by the Board of Review	FINAL EQUALIZED VALUE
												Dollars	Dollars	Dollars	Dollars	Dollars	Dollars	Dollars	Dollars	Dollars	Dollars	Dollars	Dollars
1	State of Minnesota		NE¼ of NE¼	36	140	26			Un.														
2	State of Minnesota		NW¼ of NE¼																				
3	State of Minnesota		SW¼ of NE¼																				
4	State of Minnesota		SE¼ of NE¼																				
5																							
6	State of Minnesota		NE¼ of NW¼																				
7	State of Minnesota		NW¼ of NW¼																				
8	State of Minnesota		SW¼ of NW¼																				
9	State of Minnesota		SE¼ of NW¼																				
10																							
11	State of Minnesota		NE¼ of SW¼																				
12	State of Minnesota		NW¼ of SW¼																				
13	State of Minnesota		SW¼ of SW¼																				
14	State of Minnesota		SE¼ of SW¼																				
15																							
16	State of Minnesota		NE¼ of SE¼																				
17	State of Minnesota		NW¼ of SE¼																				
18	State of Minnesota		SW¼ of SE¼																				
19	State of Minnesota		SE¼ of SE¼																				
20																							

	SOLD FOR TAXES	VALUATIONS BY SCHOOL DISTRICTS AS EQUALIZED BY DEPARTMENT OF TAXATION: District No. ..... Rate ..... Mills	District No. ..... Rate ..... Mills	District No. ..... Rate ..... Mills	District No. ..... Rate ..... Mills	District No. ..... Rate ..... Mills	District No. ..... Rate ..... Mills	Tax including State Homestead ..... Mills	State Tax on Non-Homestead ..... Mills	SPECIAL TAXES	TOTAL TAXES		PAID	WHEN PAID: Month Day Year	Number of Receipt	March Settlement 1951	June Settlement 1951	Penalty	November Settlement 1951	Penalty	Collections to First Monday in January 1952	Penalty	Delinquent on First Monday in January 1952	Total Delinquent Tax and Penalty	REMARKS
		Dollars	Dollars	Dollars	Dollars	Dollars	Dollars	$ cts.	$ cts.	$ cts.	$ cts.					$ cts.	$ cts.	$ cts.	$ cts.	$ cts.	$ cts.	$ cts.	$ cts.	$ cts.	
1												1													
2												2													
3												3													
4												4													
5												5													
6												6													
7												7													
8												8													
9												9													
10												10													
11												11													
12												12													
13												13													
14												14													
15												15													
16												16													
17												17													
18												18													
19												19													
20												20													

COOKEY TRAIL DUCK PASS
OAK PARK BEACHES
OAK LAWN BEACH
LEECHWOOD PENINSULA
BIG BOX POINT

Assessment Roll and Tax List of Real Property in the Town of Thunder Lake Cass County, Minnesota, for Taxes for the Year 1950.

COOLEY TRAIL DUCK PASS

	In Whose Name Assessed	To Whom Transferred	Description of Property: Subdivision	Sec. or Lot	Town or Block	Reg.	Number of Acres of Land: Acres	100ths	No. School District	Indicate if real estate is Taxed or Exempt	Indicate if personal property is Taxed or Exempt	True and Full Valuations: Land Exclusive of Structures and Improvements	Buildings and Other Structures	Machinery Permanently Attached to Real Estate	Total True and Full Value	Assessed Valuations: Rural: Homestead Up to $5,000 20%	Rural: Over $5,000 and Non-Homestead 33⅓%	All Other: Homestead Up to $4,000 25%	All Other: Over $4,000 and Non-Homestead 40%	All Other: Machinery Permanently Attached to Real Estate 33⅓%	Total Assessed Value	Total Assessed Value as Equalized by the Board of Review	Final Equalized Value
												Dollars	Dollars	Dollars	Dollars	Dollars	Dollars	Dollars	Dollars	Dollars	Dollars	Dollars	Dollars
1	Edward J. Huffel			1					1	Taxed		30	320		350	70					70		
2	Jack & Rose Hayward			2						"		30	500		530	106					106		
3	" " "			3						"		30	100		130	26					26		
4	Grace Damone			4						Tax		30	210		240		80				80		
5	" "			5						"		30			30		10				10		
6	Guy L. Pugh			6						"		30			30		10				10		
7	" "			7						"		30			30		10				10		
8	" "			8						"		30	150		180		60				60		
9	Fred Markwardt & C. L. Anderson			9						"		30	120		150		50				50		
10																							
11																							
12																							
13																							
14																							
15																							
16																							
17																							
18																							
19																							
20												270	1400		1670	202	320				422		

	Sold for Taxes	Valuations by School Districts as Equalized by Department of Taxation: District No. / Rate Mills	District No. / Rate Mills	District No. / Rate Mills	Rate Mills	Rate Mills	Rate Mills	Rate Mills	Tax Including State Homestead Mills	State Tax on State Homestead Mills	Special Taxes	Total Taxes		Paid	When Paid: Month Day Year	Number of Receipt	March Settlement 1951	June Settlement 1951	Penalty	November Settlement 1951	Penalty	Collections to First Monday in January 1952	Penalty	Delinquent on First Monday in January 1952	Total Delinquent Tax and Penalty	Remarks
		Dollars	Dollars	Dollars	Dollars	Dollars	Dollars	Dollars	$ cts.	$ cts.	$ cts.	$ cts.					$ cts.	$ cts.	$ cts.	$ cts.	$ cts.	$ cts.	$ cts.	$ cts.	$ cts.	
1					$70				16 00			16 00	1	PAID IN FULL	APR 26 1951	4875		16 00								
2					$106				24 22			24 22	2	PAID IN FULL	MAY 31 1951	7482		24 22								
3					$26				5 94			5 94	3	PAID IN FULL	MAY 31 1951	7482		5 94								
4					80				18 28	36		18 64	4	PAID IN FULL	MAY 14 1951	6468		18 64								
5					10				2 28	04		2 32	5	PAID IN FULL	MAY 14 1951	6468		2 32								
6					10				2 28	04		2 32	6	PAID IN FULL	APR 30 1951	5405		2 32								
7					10				2 28	04		2 32	7	PAID IN FULL	APR 30 1951	5405		2 32								
8					60				13 70	26		13 96	8	PAID IN FULL	APR 30 1951	5405		13 96								
9					50	Abate & Gov't			11 00	10		8 46	9	PAID IN FULL	MAY 31 1951	8267		5 52						2 94	2 57	5 48 Abated
10													10													
11													11													
12													12													
13													13													
14													14													
15													15													
16													16													
17													17													
18													18													
19													19													
20					$402				7640	96		9736	20					9154						2 37	5 48	
					380																					
					422																					

OAK PARK BEACHES
OAK LAKE BEACH
LITCHFIELD TERRACE
SEA BOY POINT

Assessment Roll and Tax List of Real Property in the Town of Pleasant Lake, Cass County, Minnesota, for Taxes for the Year 1950.

Form 3C

	In Whose Name Assessed	To Whom Transferred	Description of Property: Subdivision	Sec. or Lot	Town or Block	Rng.	Number of Acres of Land (Acres / 10ths)	No. School District	Indicate Homestead Exemption by Yes or No	Indicate Application for Veteran's Tax by Yes or No	True and Full Valuations: Land Exclusive of Structures and Improvements (Dollars)	Buildings and Other Structures (Dollars)	Machinery Permanently Attached to Real Estate (Dollars)	Total True and Full Value (Dollars)	Assessed Valuations: Rural: Homestead Up to $4,000 20% (Dollars)	Rural: Over $4,000 and Non-Homestead 33⅓% (Dollars)	All Other: Homestead Up to $4,000 25% (Dollars)	All Other: Over $4,000 and Non-Homestead 40% (Dollars)	Machinery Permanently Attached to Real Estate 33⅓% (Dollars)	Total Assessed Value Equalized by the Board of Review (Dollars)	Final Equalized Value (Dollars)
1	Thos. Musick		Oak Park Beaches (Lots 5-8-9 Sec. 6-140-26)	1	1			Un	Yes		30			30	6					6	
2	Carson Musick			2				"			30			30	6					6	
3	" "			3				"			30			30	6					6	
4	" "			4				"			30			30	6					6	
5	" "			5				"			30			30	6					6	
6	" "			6				"			30			30	6					6	
7	" "			7				"			30	175		205	41					41	
8	" "			8				"			30			30	6					6	
9	" "			9				"			30			30	6					6	
10	Peter A. + Emma Storlie			10				30			30			30		10				10	
11	" "			11				"			30			30		10				10	
12	" "			12				"			30			30		10				10	
13	" "			13				"			30			30		10				10	
14	" "			14				"			30	353		383		121				121	
15	" "			15				"			30			30		10				10	
16	" "			16				"			30			30		10				10	
17	Elizabeth Greene + Harriett Dorpher			17				"			30	273		303		101				101	
18	C. M. + Margaret Taylor			18				"			30	330		360		120				120	
19	Ernest + Mildred E. Watkins			19				"			30	851		881		127				127	
20	Herbert E. Erickson			20		N½ of		"			30			30		10				10	
											600	1462		2062	24	539				623	

Validations by School Districts as Equalized by Department of Taxation

	Sold for Taxes	District No. ..... Rate ..... Mills (Dollars)	District No. ..... Rate ..... Mills (Dollars)	District No. ..... Rate ..... Mills (Dollars)	Total (Dollars)	District No. ..... Rate ..... Mills (Dollars)	District No. ..... Rate ..... Mills (Dollars)	Tax including State Homestead ..... Mills ($ cts.)	State Tax on Non-Homestead 44 Mills ($ cts.)	Special Taxes ($ cts.)	Total Taxes ($ cts.)		Paid	When Paid (Month Day Year)	Number of Receipt	March Settlement 1951 (cts.)	June Settlement 1951 ($ cts.)	Penalty ($ cts.)	November Settlement 1951 ($ cts.)	Penalty ($ cts.)	Collections to First Monday in January 1952 ($ cts.)	Penalty ($ cts.)	Delinquent on First Monday in January 1952 ($ cts.)	Total Delinquent Tax and Penalty ($ cts.)	Remarks
1	SOLD FOR TAXES			4 6				138			138	1											138		
2	SOLD FOR TAXES			4 6				138			138	2											138		
3	SOLD FOR TAXES			4 6				138			138	3											138		
4	SOLD FOR TAXES			4 6				138			138	4											138		
5	SOLD FOR TAXES			4 6				138			138	5											138		
6	SOLD FOR TAXES			4 6				138			138	6											138		
7	SOLD FOR TAXES			4 41				936			936	7											936		
8	SOLD FOR TAXES			4 6				138			138	8											138		
9	SOLD FOR TAXES			4 6				138			138	9	Balance Paid / Part Paid	OCT 15 1951 / MAY 31 1951									138		
10				10				228	04	4 by Dog	232	10	Balance Paid / Part Paid	OCT 15 1951 / MAY 31 1951											
11				10				228	04		232	11	Balance Paid / Part Paid	OCT 15 1951 / MAY 31 1951											
12				10				228	04		232	12	Balance Paid / Part Paid	OCT 15 1951 / MAY 31 1951											
13				10				228	04		232	13	Balance Paid / Part Paid	OCT 15 1951 / MAY 31 1951	13070 / 7460		2100		2100					Bal due $21.00
14				121				2764	54		2818	14	Balance Paid / Part Paid	OCT 15 1951 / MAY 31 1951											
15				10				228	04		232	15	Balance Paid / Part Paid	OCT 15 1951 / MAY 31 1951											
16				10				228	04		232	16	Balance Paid / Part Paid	OCT 15 1951 / MAY 31 1951											
17				101				2308	44		2352	17	PAID IN FULL	MAY 4 1951	5686		2352								
18				120				2742	52		2794	18											2794	3073	
19				127				2902	56		2958	19	PAID IN FULL	APR 28 1951	5537		2958								
20				10				228	04		232	20	PAID IN FULL	APR 28 1951	5537		232								
				4 89 / 534 / 623				14252	234		14486						7652		2100				4834		

Cass County, Minnesota, for Taxes for the Year 1950.

GOODLEY TRAIL DUCK PASS

OAK PARK BEACHES

OAK LAND BEACH

NEIGHBORHOOD TERRACE

FIVE BUOY POINT

Assessment Roll and Tax List of Real Property in the Town of Thunder Lake, Cass County, Minnesota, for Taxes for the Year 1950.

Form 5C

	In Whose Name Assessed	To Whom Transferred	Description of Property: Subdivision		Sec. or Lot	Town or Block	Reg.	Number of Acres of Land: Acres	100ths	Sec. School District	Indicates Homestead Tax or No	Indicates Agricultural Tax or No	True and Full Valuations: Land Exclusive of Structures and Improvements	Buildings and Other Structures	Machinery Permanently Attached to Real Estate	Total True and Full Value	Assessed Valuations: Rural: Homestead Up to $4,000 20%	Rural: Over $4,000 and Non-Homestead 33⅓%	All Other: Homestead Up to $4,000 25%	All Other: Over $4,000 and Non-Homestead 40%	Machinery Permanently Attached to Real Estate 33⅓%	Total Assessed Value	Total Assessed Value as Equalized by the Board of Review	Final Equalized Value
								Acres	100ths				Dollars	Dollars	Dollars	Dollars	Dollars	Dollars	Dollars	Dollars	Dollars	Dollars	Dollars	Dollars
	Carl D. Taylor + Grace I. Taylor		Oak Park Beaches	N½ of	20	1				Lus	Yes		15			15		5				5		
	Mabel J. + John C. Lange				21								130	175		305	41					41		
	Sidney Olson				22								80	110		190	38					38		
	"				23								30			30	6					6		
	" "				24								30			30	6					6		
	R. G. + Hattie M. Brown, R. F. + Bessie Perry				25								30			30	6					6		
	" " "				26								30			30	6					6		
	" " "				27								60	480		540	108					108		
	" " "				28								60			60	12					12		
	Raymond O. + Robert N. Campbell				29								30			30		10				10		
	" " "				30								30			30		10				10		
	" " "				31								30			30		10				10		
	Ellen L. Elliot				32								30			30		10				10		
	" "				33								30			30		10				10		
	State of Minnesota	(Cont. to Ellen L. Elliot)			34								30			30		10				10		
	State of Minnesota	(" ")			35								30			30		10				10		
	State of Minnesota	(" ")			36								30			30		10				10		
	State of Minnesota				8																			
													555	815		1370	203	85				308		

Cass County, Minnesota, for Taxes for the Year 1950.

	Sold for Taxes	Valuations by School Districts as Equalized by Department of Taxation: District No. ..... Rate ..... Mills	District No. ..... Rate ..... Mills	District No. ..... Rate ..... Mills	District No. ..... Rate ..... Mills	District No. ..... Rate ..... Mills	District No. ..... Rate ..... Mills	Tax Including State Homestead ..... Mills	State Tax on Non-Homestead 4.6 ..... Mills	Special Taxes	Total Taxes	Paid	When Paid	Number of Receipt	March Settlement 1951	June Settlement 1951	Penalty	November Settlement 1951	Penalty	Collections to 31st Monday in January 1952	Penalty	Delinquent as First Monday in January 1952	Total Delinquent Tax and Penalty	Remarks
		Dollars	Dollars	Dollars	Dollars	Dollars	Dollars	$ cts.	$ cts.	$ cts.	$ cts.		Month Day Year		$ cts.	$ cts.	$ cts.	$ cts.	$ cts.	$ cts.	$ cts.	$ cts.	$ cts.	
1	SOLD FOR TAXES			5				1.14	.02		1.16	2nd Half Paid	DEC 4 1951	10246										
2	SOLD FOR TAXES			41				9.36			9.36	1st Half Paid	MAY 31 1951	9492		9.68				9.68	.97			
3				38				8.68			8.68	PAID IN FULL	MAY 17 1951	6493		8.68								
4				6				1.38			1.38	PAID IN FULL	MAY 17 1951	6493		1.38								
5				6				1.38			1.38	PAID IN FULL	MAY 17 1951	6493		1.38								
6				6				1.38			1.38	PAID IN FULL	MAY 31 1951	9490		1.38								
7				6				1.38			1.38	PAID IN FULL	MAY 31 1951	9490		1.38								
8				108				24.68			24.68	PAID IN FULL	MAY 31 1951	9490		24.68								
9				12				2.74			2.74	PAID IN FULL	MAY 31 1951	9490		2.74								
10				10				2.28	.04		2.32	PAID IN FULL	MAY 31 1951	9468		2.32								
11				10				2.28	.04		2.32	PAID IN FULL	MAY 31 1951	9468		2.32								
12				10				2.28	.04		2.32	PAID IN FULL	MAY 31 1951	9468		2.32								
13	SOLD FOR TAXES			10				2.28	.04		2.32												2.32	
14	SOLD FOR TAXES			10				2.28	.04		2.32												2.32	
15	SOLD FOR TAXES			10				2.28	.04		2.32												2.32	
16	SOLD FOR TAXES			10				2.28	.04		2.32												2.32	
17	SOLD FOR TAXES			10				2.28	.04		2.32												2.32	
18																								
19																								
20																								
				403				70.36	.34		70.70					53.26				46		17.74		
				55																				
				308																				

Assessment Roll and Tax List of Real Property in the Town of Thunder Lake, Cass County, Minnesota, for Taxes for the Year 1950.

Form 3C

	Inwhose Name Assessed	To Whom Transferred	Description of Property: Subdivision	Sec. or Lot	Town or Block	Rng.	Number of Acres of Land: Acres	100ths	Sec. School District	Indicates Agricultural Land Taxed in Lieu	True and Full Valuations: Land Exclusive of Structures and Improvements	Buildings and Other Structures	Machinery Permanently Attached to Real Estate	Total True and Full Value	Assessed Valuations: Rural: Homestead Up to $4,000 20%	Rural: Over $4,000 and Non-Homestead 33⅓%	All Other: Homestead Up to $4,000 25%	All Other: Over $4,000 and Non-Homestead 40%	Machinery Permanently Attached to Real Estate 33⅓%	Total Assessed Value	Total Assessed Value Equalized by the Board of Review	Final Equalized Value
											Dollars	Dollars	Dollars	Dollars	Dollars	Dollars	Dollars	Dollars	Dollars	Dollars	Dollars	Dollars
1	Charles A. Graham	Alta Graham	Oak Park Beaches	1	2				Un.	No	30			30		10				10		
2	"	"		2					"	"	30			30		10				10		
3	"	"		3					"	"	30			30		10				10		
4	"	"		4					"	"	30			30		10				10		
5	"	"		5					"	"	30			30		10				10		
6	"	"		6					"	"	30			30		10				10		
7	"	"		7					"	"	30			30		10				10		
8	"	"		8					"	"	30			30		10				10		
9	"	"		9					"	"	30			30		10				10		
10	"	"		10					"	"	30			30		10				10		
11	J. A. Cooper			11					"	"	30			30		10				10		
12	Charles A. Graham	Alta Graham		12					"	"	30			30		10				10		
13	State of Minnesota		Outlot	a																		
14																						
15																						
16																						
17																						
18																						
19																						
20																						
											360			360		120				120		

	Sold for Taxes	Valuations by School Districts as Equalized by Department of Taxation: District No. ... Rate ... Mills	District No. ... Rate ... Mills	District No. ... Rate ... Mills	Rural: Rate 47 Mills	Rural: Rate 25 Mills	District No. ... Rate ... Mills	District No. ... Rate ... Mills	Tax Including State Homestead ... Mills	State Tax on Non-Homestead 4.8 Mills	Special Taxes	Total Taxes		Paid	When Paid	Number of Receipt	March Settlement 1951	June Settlement 1951	Penalty	November Settlement 1951	Penalty	Collections to First Monday in January 1952	Penalty	Delinquent on First Monday in January 1952	Total Delinquent Tax and Penalty	Remarks
		Dollars	Dollars	Dollars	Dollars	Dollars	Dollars	Dollars	$ cts.	$ cts.	$ cts.	$ cts.			Month Day Year		$ cts.	$ cts.	$ cts.	$ cts.	$ cts.	$ cts.	$ cts.	$ cts.	$ cts.	
1					10				221	04		232	1	PAID IN FULL	APR 17 1951			232								
2					10				221	04		232	2	PAID IN FULL	APR 17 1951			232								
3					10				221	04		232	3	PAID IN FULL	APR 17 1951			232								
4					10				221	04		232	4	PAID IN FULL	APR 17 1951			232								
5					10				221	04		232	5	PAID IN FULL	APR 17 1951			232								
6					10				221	04		232	6	PAID IN FULL	APR 17 1951	4752		232								
7					10				221	04		232	7	PAID IN FULL	APR 17 1951			232								
8					10				221	04		232	8	PAID IN FULL	APR 17 1951			232								
9					10				221	04		232	9	PAID IN FULL	APR 17 1951			232								
10					10				221	04		232	10	PAID IN FULL	APR 17 1951			232								
11					10				221	04		232	11	PAID IN FULL	APR 25 1951	5112		232								
12					10				221	04		232	12	PAID IN FULL	APR 17 1951	4752		232								
13													13													
14													14													
15													15													
16													16													
17													17													
18													18													
19													19													
20													20													
					120				2736	48		2784						2784								

Assessment Roll and Tax List of Real Property in the Town of Thunder Lake, Cass County, Minnesota, for Taxes for the Year 1950.

FOLD SO HOLES SAVE STRIPS, UNBUTTON

	In Whose Name Assessed	To Whom Transferred	Description of Property: Subdivision	Sec. or Lot	Town or Block	Rng.	Number of Acres of Land: Acres	Miles	No. School District	Indicate Homestead Tax as Tax or No	Indicate Agricultural Tax as Tax or No	True and Full Valuations: Land Exclusive of Structures and Improvements	Buildings and Other Structures	Machinery Permanently Attached to Real Estate	Total True and Full Value	Assessed Valuations: Rural: Homestead Up to $3,000 20%	Rural: Over $3,000 and Non-Homestead 33⅓%	All Other: Homestead Up to $4,000 25%	All Other: Over $4,000 and Non-Homestead 40%	Machinery Permanently Attached to Real Estate 33⅓%	Total Assessed Value	Total Assessed Value Equalized by the Board of Review	Final Equalized Value
							Acres	Miles				Dollars	Dollars	Dollars	Dollars	Dollars	Dollars	Dollars	Dollars	Dollars	Dollars	Dollars	Dollars
1	John Kohanek		Oak Lawn Beach Lot 7 Sec. 7-140-26	1					4	Yes		30			30	6					6		
2	" "		"	2								30			30	6					6		
3	" "		"	3								30			30	6					6		
4	" "		"	4								30	410		440	88					88		
5	John Kohanek		"	5								30			30	6					6		
6	" "		"	6								30			30	6					6		
7	Richard & Evelyn Seeley		"	7								30			30		10				10		
8	" " "		"	8								30			30		10				10		
9	Elsie Greene		"	9								30			30		10				10		
10	" "		"	10								30			30		10				10		
11	State of Minnesota			11																			
12	State of Minnesota			12																			
13	Marjory M. & A. R. Ostrander, Jr.		"	13								30	51		81		27				27		
14	" " "		"	14								30			30		10				10		
15	State of Minnesota			15																			
16	State of Minnesota			16																			
17	Clara O. Romain		"	17								30			30		10				10		
18	" "		"	18								30			30		10				10		
19																							
20																							
												420	461		881	118	97				215		

	Sold for Taxes	Valuations by School Districts as Equalized by Department of Taxation: District No. ..... Rate ..... Mills	District No. ..... Rate ..... Mills	District No. ..... Rate ..... Mills	District No. Rate Mills	District No. ..... Rate ..... Mills	District No. ..... Rate ..... Mills	Tax Including State Homestead ..... Mills	State Tax on Non-Homestead 4.4 Mills	Special Taxes	Total Taxes		Paid	When Paid	Number of Receipt	March Settlement 1951	June Settlement 1951	Penalty	November Settlement 1951	Penalty	Collections to First Monday in January 1952	Penalty	Delinquent on First Monday in January 1952	Total Delinquent Tax and Penalty	Remarks
		Dollars	Dollars	Dollars	Dollars	Dollars	Dollars	$ cts.	$ cts.	$ cts.	$ cts.			Month Day Year		$ cts.	$ cts.	$ cts.	$ cts.	$ cts.	$ cts.	$ cts.	$ cts.	$ cts.	
1					6			138			138	1	1st Half Paid	MAY 31 1951	9471		69						69	76	
2					6			138			138	2	1st Half Paid	MAY 31 1951	9471		69						69	76	
3					6			138			138	3	1st Half Paid	MAY 31 1951	9471		69						69	76	
4					88			2010			2010	4	1st Half Paid	MAY 31 1951	9471		1005						1005	1106	
5					6			138			138	5	1st Half Paid	MAY 31 1951	9471		69						69	76	
6					6			138			138	6	1st Half Paid	MAY 31 1951	9471		69						69	76	
7	SOLD FOR TAXES				10			228	04		232	7											232	255	
8	SOLD FOR TAXES				10			228	04		232	8											232	255	
9					10			228	04		232	9	PAID IN FULL	MAY 17 1951	7257		232								
10					10			228	04		232	10	PAID IN FULL	MAY 17 1951	7257		232								
11												11													
12												12													
13					27			616	12		628	13	PAID IN FULL	MAY 18 1951	7294		628								
14					10			228	04		232	14	PAID IN FULL	MAY 18 1951	7294		232								
15												15													
16												16													
17					10			228	04		232	17	PAID IN FULL	APR 30 1951	5406		232								
18					10			228	04		232	18	PAID IN FULL	APR 30 1951	5406		232								
19												19													
20												20													
					118																				
					97			4912	40		4952						2138						1814		
					215																				

COOLEY TRAIL DUCK PASS
OAK PARK HEIGHTS
OAK LAWN BEACH
Tabular Statement
REGISTER OF TRANSACTIONS
WELL BOY POINT

Assessment Roll and Tax List of Real Property in the Town of Thunder Lake, Cass County, Minnesota, for Taxes for the Year 1950.

Form 3C

	In Whose Name Assessed	To Whom Transferred	Description of Property: Subdivision	Sec. or Lot	Town or Block	Rng.	Number of Acres of Land: Acres	100ths	No. School District	Indicate Homestead Tax Year	Indicate Non-Homestead Tax Year	True and Full Valuations: Land Exclusive of Structures and Improvements (Dollars)	Buildings and Other Structures (Dollars)	Machinery Permanently Attached to Real Estate (Dollars)	Total True and Full Value (Dollars)	Assessed Valuations: Rural: Homestead Up to $4,000 20% (Dollars)	Rural: Over $4,000 and Non-Homestead 33⅓% (Dollars)	All Other: Homestead Up to $4,000 25% (Dollars)	All Other: Over $4,000 and Non-Homestead 40% (Dollars)	Machinery Permanently Attached to Real Estate 33⅓% (Dollars)	Total Assessed Value (Dollars)	Total Assessed Value as Equalized by the Board of Review (Dollars)	Final Equalized Value (Dollars)
1	Wilfred E. Rumble		Oak Lawn Beach	19					Un	50		30			30		10				10		
2	" "			20					"			30			30		10				10		
3	" "			21					"			30			30		10				10		
4	~~State of Minnesota~~ (Clarke Fred & Lillian P. Stueve ~~Cont. to Clarke F. & Lillian Stueve~~)			22					"			30			30		10				10		
5	~~State of Minnesota~~ (Clarke Fred & Lillian P. Stueve)			23					"			30			30		10				10		
6	State of Minnesota		Outlot A																				
7																							
8																							
9																							
10																							
11																							
12																							
13																							
14																							
15																							
16																							
17																							
18																							
19																							
20																							
												150			150		50				50		

	Sold for Taxes	Valuations by School Districts as Equalized by Department of Taxation: District No. ..... Rate ..... Mills (Dollars)	District No. ..... Rate ..... Mills (Dollars)	District No. ..... Rate ..... Mills (Dollars)	District No. ..... Rate 22 Mills (Dollars)	District No. ..... Rate ..... Mills (Dollars)	District No. ..... Rate ..... Mills (Dollars)	Tax Including State Homestead ..... Mills ($ cts.)	State Tax on Non-Homestead 4.4 Mills ($ cts.)	Special Taxes ($ cts.)	Total Taxes ($ cts.)		Paid	When Paid: Month Day Year	Number of Receipt	March Settlement 1951 ($ cts.)	June Settlement 1951 ($ cts.)	Penalty ($ cts.)	November Settlement 1951 ($ cts.)	Penalty ($ cts.)	Collections to First Monday in January 1952 ($ cts.)	Penalty ($ cts.)	Delinquent on First Monday in January 1952 ($ cts.)	Total Delinquent Tax and Penalty ($ cts.)	Remarks
1					10			228	04		232	1	PAID IN FULL	APR 26 1951	4896		232							
2					10			228	04		232	2	PAID IN FULL	APR 26 1951	4896		232							
3					10			228	04		232	3	PAID IN FULL	APR 26 1951	4896		232							
4	Mark C				10			228	04		232	4	PAID IN FULL	Jan 26 1951	4894		232							
5	Mark C				10			228	04		232	5	PAID IN FULL	Jan 26 1951	4894		232							
6												6												
7												7												
8												8												
9												9												
10												10												
11												11												
12												12												
13												13												
14												14												
15												15												
16												16												
17												17												
18												18												
19												19												
20												20												
					10			1140	20		1160						1160							

Assessment Roll and Tax List of Real Property in the Town of Thunder Lake, Cass County, Minnesota, for Taxes for the Year 1950.

Form 5C

	In whose name assessed	To whom transferred	Description of property: Subdivision	Sec. or Lot	Town or Block	Rng.	Number of Acres of Land (Acres / 100ths)	No. School District	Individual Real Estate Tax	Individual Personal Tax	True and Full Valuations: Land Exclusive of Structures and Improvements (Dollars)	Buildings and Other Structures (Dollars)	Machinery Permanently Attached to Real Estate (Dollars)	Total True and Value (Dollars)	Assessed Valuations: Rural: Homestead Up to $4,000 20% (Dollars)	Rural: Over $4,000 Homestead 33⅓% (Dollars)	All Other: Homestead Up to $4,000 25% (Dollars)	All Other: Over $4,000 Homestead 40% (Dollars)	Machinery Permanently Attached to Real Estate 33⅓% (Dollars)	Total Assessed Value (Dollars)	Total Assessed Value as Equalized by the Board of Review (Dollars)	Final Equalized Value (Dollars)
1	Frank X. Henke		(Part of Govt Lot 4 Sec. 8-140-26 16.46 acres)	1	1				2/10		30			30		10				10		
2	" "			2							30			30		10				10		
3	" "			3							30			30		10				10		
4	" "			4							30			30		10				10		
5	Louis C. & Anna C. Henke			5							30			30		10				10		
6	" "			6							30			30		10				10		
7	" "			7							30			30		10				10		
8	" "			8							30			30		10				10		
9	" "			9							30			30		10				10		
10	" "			10							30			30		10				10		
11	" "			11							30			30		10				10		
12	" "			12							30			30		10				10		
13	" "			13							30			30		10				10		
14	" "			14							30			30		10				10		
15	Leslie & Florence Clement			15							30			30		10				10		
16	" "			16							30			30		10				10		
17	" "			17							30			30		10				10		
18	Earl J. & Nina Marie Kimball			18							30	192		222		74				74		
19	Earl J. Kimball			19							30			30		10				10		
20																						
											570	192		762		254				254		

	Sold for Taxes	Valuations by School Districts as Equalized by Department of Taxation: District No. ..... Rate ..... Mills	District No. ..... Rate ..... Mills	District No. ..... Rate ..... Mills	District No. 1 Rate 22 Mills	District No. ..... Rate ..... Mills	District No. ..... Rate ..... Mills	Tax Including State Homestead ..... Mills	State Tax on Non-Homestead 4.4 Mills	Special Taxes	Total Taxes	Paid	When Paid: Month Day Year	Number of Receipt	March Settlement 1951	June Settlement 1951	Penalty	November Settlement 1951	Penalty	Collections to First Monday in January 1952	Penalty	Delinquent on First Monday in January 1952	Total Delinquent Tax and Penalty	Remarks
		Dollars	Dollars	Dollars	Dollars	Dollars	Dollars	$ cts.	$ cts.	$ cts.	$ cts.				$ cts.	$ cts.	$ cts.	$ cts.	$ cts.	$ cts.	$ cts.	$ cts.	$ cts.	
1					10			228	04		232	PAID IN FULL	APR 26 1951			232								
2					10			228	04		232	PAID IN FULL	APR 26 1951	1692		232								
3					10			228	04		232	PAID IN FULL	APR 26 1951			232								
4					10			228	04		232	PAID IN FULL	APR 26 1951			232								
5					10			228	04		232											232	255	
6					10			228	04		232											232	255	
7					10			228	04		232											232	255	
8					10			228	04		232											232	255	
9					10			228	04		232											232	255	
10					10			228	04		232											232	255	
11					10			228	04		232											232	255	
12					10			228	04		232											232	255	
13					10			228	04		232											232	255	
14					10			228	04		232											232	255	
15					10			228	04		232	PAID IN FULL	MAY 5 1951	5901		232								
16					10			228	04		232	PAID IN FULL	MAY 5 1951	5901		232								
17					10			228	04		232	PAID IN FULL	MAY 5 1951	5901		232								
18					74			1690	33		1723	PAID IN FULL	MAY 21 1951	6919		1723								
19					10			228	04		232	PAID IN FULL	MAY 21 1951	6919		232								
20																								
					254			5794	104		5898					3571						232		

COOLEY TRAIL DUCK PASS | OAK PARK HEIGHTS | MC LAIN BEACH | HIGHWOOD TERRACE

Tabular Statement

PAID ROY POLL

Assessment Roll and Tax List of Real Property in the Town of Thunder Lake, Cass County, Minnesota, for Taxes for the Year 1950.

Form 3C

	In whose name assessed	To whom transferred	Description of property: Subdivision	Sec. or Lot	Town or Blk.	Rng.	Number of Acres of Land: Acres	Tenths	No. School District	Individual Homestead Tax or No.	Individual Additional Tax or No.	True and Full Valuations: Land Exclusive of Structures and Improvements	Buildings and Other Structures	Machinery Permanently Attached to Real Estate	Total True and Full Value	Assessed Valuations: Rural: Homestead Up to $4,000 20%	Over $4,000 and Non-Homestead 33⅓%	All Other: Homestead Up to $4,000 25%	Over $4,000 and Non-Homestead 40%	Machinery Permanently Attached to Real Estate 33⅓%	Total Assessed Value	Total Assessed Value as Equalized by the Board of Review	Final Equalized Value
			(Book of Lots Sec. 8-140-26 16.66 acs)									Dollars	Dollars	Dollars	Dollars	Dollars	Dollars	Dollars	Dollars	Dollars	Dollars	Dollars	Dollars
1	Harlan K. & Mary Louise Nygaard		Birchwood Terrace	20	1				Un	1/2		31	470		501		167				167		
2	" " "		"	21					"			30			30		10				10		
3	" " "		"	22					"			30			30		10				10		
4	Edwin B., Grant B., Dellert H. & Chas. H. Waterhouse		"	23					"	1/2		30			30	6					6		
5	" " "		"	24					"			30			30	6					6		
6	" " "		"	25					"			30			30	6					6		
7	Edwin C. Waterhouse		"	26					"			30			30	6					6		
8	Frank X. Herkes		"	1	2				"	1/2		30			30		10				10		
9	" "		"	2					"			30			30		10				10		
10	" "		"	3					"			30			30		10				10		
11																							
12																							
13																							
14																							
15																							
16																							
17																							
18																							
19																							
20																							
												301	470		771	24	217				241		

	Sold for Taxes	Valuations by School Districts as Equalized by Department of Taxation: District No. ..... Rate ..... Mills	District No. ..... Rate ..... Mills	District No. ..... Rate ..... Mills	District No. ..... Rate 1 Mills	District No. ..... Rate ..... Mills	District No. ..... Rate ..... Mills	Tax Including State Homestead ..... Mills	State Tax on Non-Homestead 4.4 ..... Mills	Special Taxes	Total Taxes	Paid	When Paid	Number of Receipt	March Settlement 1951	June Settlement 1951	Penalty	November Settlement 1951	Penalty	Collections to First Monday in January 1952	Penalty	Delinquent on First Monday in January 1952	Total Delinquent Tax and Penalty	Remarks
		Dollars	Dollars	Dollars	Dollars	Dollars	Dollars	$ cts.	$ cts.	$ cts.	$ cts.		Month Day Year		$ cts.	$ cts.	$ cts.	$ cts.	$ cts.	$ cts.	$ cts.	$ cts.	$ cts.	
1					167			3116	74		3190	1 PAID IN FULL	MAY 31 1951	7487		3190								
2					10			228	04		232	2 PAID IN FULL	MAY 31 1951	7487		232								
3					10			228	04		232	3 PAID IN FULL	MAY 31 1951	7487		232								
4	SOLD FOR TAXES				6			138			138	4											138	
5	SOLD FOR TAXES				6			138			138	5											138	
6	SOLD FOR TAXES				6			138			138	6											138	
7	SOLD FOR TAXES				6			138			138	7											138	
8					10			228	04		232	8 PAID IN FULL	APR 18 1951	4893		232								
9					10			228	04		232	9 PAID IN FULL	APR 18 1951	4893		232								
10					10			228	04		232	10 PAID IN FULL	APR 18 1951	4893		232								
11												11												
12												12												
13												13												
14												14												
15												15												
16												16												
17												17												
18												18												
19												19												
20												20												
					1024 217 241			5568	94		5662					5050						552		

Tabular Statement

DOG NOT POINT

COOLEY PLATT DUCK PASS

OAK PARK HEIGHTS

PINEWOOD TERRACE-PAK LAWN BEACH

Form 3C

Assessment Roll and Tax List of Real Property in the Town of Thunder Lake, Cass County, Minnesota, for Taxes for the Year 1950.

	In Whose Name Assessed	To Whom Transferred	Description of Property: Subdivision	Sec. or Lot	Town or Block	Rng.	Number of Acres of Land (Acres / 10ths)	No. School District	Indicate Homestead Tax by Ha	Indicate Agricultural Tax by Ag	True and Full Valuations: Land Exclusive of Structures and Improvements	Buildings and Other Structures	Machinery Permanently Attached to Real Estate	Total True and Full Value	Assessed Valuations: Rural: Homestead Up to $4,000 20%	Rural: Over $4,000 and Non-Homestead 33⅓%	All Other: Homestead Up to $4,000 25%	All Other: Over $4,000 and Non-Homestead 40%	Machinery Permanently Attached to Real Estate 33⅓%	Total Assessed Value	Total Assessed Value as Equalized by the Board of Review	Final Equalized Value
											Dollars	Dollars	Dollars	Dollars	Dollars	Dollars	Dollars	Dollars	Dollars	Dollars	Dollars	Dollars
1	Olif + Myrtle O. Shisler		Del Ray Court (Part of Lot 1 Sec 36-140-26) 5.75 acs.	1	1			4	1/2		30			30		10				10		
2	H. Roy + Arabelle C. Cline		"	2				"			30			30		10				10		
3	" " " "																					
4	H. Roy + Arabelle C. Cline		"	1	2			7	1/2		30			30		10				10		
5	" "		"	2				"			30			30		10				10		
6	" "		"	3				"			30			30		10				10		
7	" "		"	4				"			30			30		10				10		
8	" "		"	5				"			30			30		10				10		
9	" "		"	6				"			30			30		10				10		
10	" "		"	7				"			30			30		10				10		
11	" "		"	8				"			30			30		10				10		
12																						
13	Olif + Myrtle O. Shisler		"	1	3			7	1/2		30			30		10				10		
14	" "		"	2				"			30			30		10				10		
15	" "	Ralph S. + Mae E. Herbig	"	3				"			30			30		10				10		
16	H. Roy + Arabelle C. Cline		"	4				"			30			30		10				10		
17	" "		"	5				"			30			30		10				10		
18	Vernon W. + Dorothy Marie Bradley		"	6				8	1/2		12			12		4				4		
19																						
20																						
											462			462		154				154		

	Sold for Taxes	Valuations by School Districts as Equalized by Department of Taxation: District No. ..... Rate ..... Mills	District No. 1 Rate 27 Mills	District No. ..... Rate ..... Mills	District No. ..... Rate ..... Mills	District No. ..... Rate ..... Mills	District No. ..... Rate ..... Mills	Tax Including State Homestead ..... Mills	State Tax on Non-Homestead 4.4 ..... Mills	Special Taxes	Total Taxes	Paid	When Paid	Number of Receipt	March Settlement 1951	June Settlement 1951	Penalty	November Settlement 1951	Penalty	Collections to First Monday in January 1952	Penalty	Delinquent as First Monday in January 1952	Total Delinquent Tax and Penalty	Remarks
		Dollars	Dollars	Dollars	Dollars	Dollars	Dollars	$ cts.	$ cts.	$ cts.	$ cts.		Month Day Year		$ cts.	$ cts.	$ cts.	$ cts.	$ cts.	$ cts.	$ cts.	$ cts.	$ cts.	
1		10						2 14	04		2 18	2nd Half Paid / 1st Half Paid	JUL 17 1951 / MAY 31 1951	7149 / 4438		1 09		1 09						
2		10						2 14	04		2 18	2nd Half Paid / 1st Half Paid	JUL 17 1951 / MAY 31 1951	7148 / 4438		1 09		1 09						
3																								
4		10						2 14	04		2 18	Balance Paid / ~~1st Half Paid~~	OCT 31 1951 / MAY 31 1951	7531 / 4438		1 18		1 04						~~Bal. due 1.84~~
5		10						2 14	04		2 18	2nd Half Paid / 1st Half Paid	OCT 31 1951 / MAY 31 1951	7531 / 4438		1 09		1 09						
6		10						2 14	04		2 18	2nd Half Paid / 1st Half Paid	OCT 31 1951 / MAY 31 1951	7531 / 4438		1 09		1 09						
7		10						2 14	04		2 18	2nd Half Paid / 1st Half Paid	OCT 31 1951 / MAY 31 1951	7531 / 4438		1 09		1 09						
8		10						2 14	04		2 18	2nd Half Paid / 1st Half Paid	OCT 31 1951 / MAY 31 1951	7531 / 4438		1 09		1 09						
9		10						2 14	04		2 18	2nd Half Paid / 1st Half Paid	OCT 31 1951 / MAY 31 1951	7531 / 4438		1 09		1 09						
10		10						2 14	04		2 18	2nd Half Paid / 1st Half Paid	OCT 31 1951 / MAY 31 1951	7531 / 4438		1 09		1 09						
11		10						2 14	04		2 18	2nd Half Paid / 1st Half Paid	OCT 31 1951 / MAY 31 1951	7531 / 4438		1 09		1 09						
12																								
13	SOLD FOR TAXES	10						2 14	04		2 18	2nd Half Paid / 1st Half Paid	JUL 17 1951 / MAY 31 1951	7149 / 4438		1 09		1 09						
14	SOLD FOR TAXES	10						2 14	04		2 18	2nd Half Paid / 1st Half Paid	JUL 17 1951 / MAY 31 1951	7148 / 4438		1 09		1 09						
15	SOLD FOR TAXES	10						2 14	04		2 18	PAID IN FULL	FEB 4 1951	1613	2 18									
16	SOLD FOR TAXES	10						2 14	04		2 18	2nd Half Paid / 1st Half Paid	OCT 31 1951 / MAY 31 1951	7531 / 4438		1 09		1 09						
17	SOLD FOR TAXES	10						2 14	04		2 18	2nd Half Paid / 1st Half Paid	OCT 31 1951 / MAY 31 1951	7531 / 4438		1 09		1 09						
18		4						86	02		88	PAID IN FULL	MAY 31 1951	9478		88								
19																								
20																								
		154						32 96	02		33 98				2 18	16 47		15 81						

Tabular Statement

Form 3C

	In Whose Name Assessed	To Whom Transferred	Description of Property: Subdivision	Sec. or Lot	Town or Block	Rng.	Number of Acres of Land (Acres, 100ths)	No. School District	Inclusion Homestead Yes or No	Inclusion Agricultural Yes or No	True and Full Valuations: Land Exclusive of Structures and Improvements (Dollars)	Buildings and Other Structures (Dollars)	Machinery Permanently Attached to Real Estate (Dollars)	Total True and Full Value (Dollars)	Assessed Valuations: Rural: Homestead Up to $4,000 20% (Dollars)	Rural: Over $4,000 and Non-Homestead 33⅓% (Dollars)	All Other: Homestead Up to $4,000 25% (Dollars)	All Other: Over $4,000 and Non-Homestead 40% (Dollars)	Machinery Permanently Attached to Real Estate 33⅓% (Dollars)	Total Assessed Value (Dollars)	Total Assessed Value Equalized by the Board of Review (Dollars)	Final Equalized Value (Dollars)
1	Einar O. Stella	E. Rosendahl	Plat 6 Lot 3	9	140	26																
2	~~[illegible]~~	~~[illegible]~~		1																		
3	Carl E. Gregory	Ray Hallows		2																		
4	Geo. Harlan	Albert Fossum	Lorraine M. Christy	3																		
5				4																		
6				5																		
7				6																		
8				7																		
9				8																		
10				9																		
11				10																		
12				11																		
13				12																		
14																						
15																						
16																						
17																						
18																						
19																						
20	Thand Retail						8,270.43				83470 / 83760	64118 / 74351	1553307 / 1968210	1703895 / 2826393					33	47386	457157	

	Sold for Taxes	Valuations by School Districts as Equalized by Department of Taxation: District No. ..... Rate ..... Mills (Dollars)	District No. 2 Rate ..... Mills (Dollars)	District No. ..... Rate ..... Mills (Dollars)	District No. 2 Rate ..... Mills (Dollars)	District No. ..... Rate ..... Mills (Dollars)	District No. ..... Rate ..... Mills (Dollars)	Tax including State Homestead ..... Mills ($ cts.)	State Tax on Non-Homestead ..... Mills ($ cts.)	Special Taxes ($ cts.)	Total Taxes ($ cts.)		Paid	When Paid (Month Day Year)	Number of Receipt	March Settlement 1951 ($ cts.)	June Settlement 1951 ($ cts.)	Penalty ($ cts.)	November Settlement 1951 ($ cts.)	Penalty ($ cts.)	Collections to First Monday in January 1952 ($ cts.)	Penalty ($ cts.)	Delinquent as First Monday in January 1952 ($ cts.)	Total Delinquent Tax and Penalty ($ cts.)	Remarks
1																									
2													2												
3													3												
4													4												
5													5												
6													6												
7													7												
8													8												
9													9												
10													10												
11													11												
12													12												
13													13												
14													14												
15													15												
16								a	3568.94	166.04		10081.46	16												
17								Na	2363.58				17												
18													18												
19													19												
20		A	5800	22015 =	8015								20										188932		Total of Assessment Tax 580.32
		NA	30157	2587 =	37744																				
			35457	10302 =	45757																				

Tabular Statement