Form 1

DIRECTIONS TO ASSESSOR

OFFICE OF COUNTY AUDITOR.

County, 1949.

Assessor of the

According to the requirements of law, I herewith deliver to you the Assessment Books for the said

of *for the year 1949,*

containing a list of all Real Estate that has become subject to taxation since the Assessment of May 1, 1948, so far as the same have come to my knowledge from any source, and I hereby direct you to assess all Personal Property, and to make such change in Real Estate as are required in the odd-numbered year, and make return thereof to me as required by the law prescribing your duties hereto annexed.

Aform of the return to be signed by you is appended in this book.

County Auditor.

Extracts from Laws Relating to the Listing of Personal Property.

(Section Numbers Refer to Minnesota Statutes 1945)

Sec. 272.01. PROPERTY SUBJECT TO TAXATION. All real and personal property in this state, and all personal property of persons residing therein, * * * is taxable, except such as is by law exempt from taxation.

WHEN LISTED AND ASSESSED

Sec. 273.01 * * * Personal Property shall be listed and assessed annually with reference to its value on May 1, and if acquired on that day, shall be listed by or for the persons acquiring it.

Sec. 273.22 By whom listed. Personal Property shall be listed in the manner following:

1. Every person of full age and sound mind, being a resident of this state, shall list all of his *** personal property.

2. He shall also list separately, and in the name of his principal, all moneys and other personal property invested, loaned, or otherwise controlled by him as agent or attorney. ***

3. The property of a minor, ward or other person shall be listed by his guardian, or by the person having such property in charge.

4. The property of a person for whose benefit it is held in trust, by the trustee; of the estate of a deceased person, by the executor or administrator.

5. The property of a corporation whose assets are in the hands of a receiver, by such receiver.

6. The property of a body politic or corporate, by the proper agent or officer thereof.

7. The property of a firm or company, by a partner or agent thereof.

8. The property of manufactures and other in the hands of an agent, by such agent in the name of his principal, as merchandise.

Sec. 273.26. Where listed. Except as otherwise in this chapter provided, personal property shall be listed and assessed in the county, town, or district where owner, agent or trustee resides.

Sec. 273.27. Certain personal property; where listed. All household goods and furniture, including pianos, musical instruments, sewing machines, washing machines of members of the family, and all other personal property owned by owner for personal and domestic purposes, or for the furnishing or sustenance of the family residence, shall be listed and assessed in the district where the same is usually kept.

Sec. 273.29. Merchants and manufacturers. The personal property pertaining to the business of a merchant or of a manufacturer shall be listed in the town or district where his business is carried on. ***

Sec. 273.30. Firm property of non-resident. When the owner of (tractor) or other personal property is a non-resident of the town or district where the property shall be listed and assessed in the town or district where the farm is situated. If the farm is situated in several towns or districts, it shall be listed and assessed in the town or district in which the principal place of business of such firm is located.

Sec. 273.32. Elevators, etc., on railroad. All elevators and warehouses, with the machinery and fixtures thereon, located on the land of any railroad company, which are not located upon ground owned by such railroad company, shall be listed and assessed as personal property in the town or district where situated.

Sec. 273.33. Pipeline companies. Personal property of *** pipeline companies engaged in the business of transporting natural gas, gasoline, or other petroleum products, shall be listed and assessed in the county, town, or district where the same is usually kept.

Sec. 273.34. Personal property of electric light and power companies in cities and villages. Personal property of electric light and power companies having a fixed situs in any city, village, or borough in this state shall be listed and assessed where situated. ***

Sec. 273.37. Personal property of electric light and power companies outside of cities and villages. Personal property of other than personal property being inside of the corporate limits of any city, village, or borough of electric light and power companies, and other individuals and partnerships supplying electric power, having a fixed situs outside of the corporate limits of villages, cities, and boroughs, shall be listed and assessed by the assessor of taxation in the county where situated.

Sec. 273.21. Merchants Consignees. Every merchant required to list his property shall include in such list the value of his property consigned to him on a mortgage. No consignee shall be required to list for taxation any property the property of the state, nor the value of any property consigned to him from any other place for the sole purpose of sale on commission, and which he has no interest in such property, and derives no profit from its sale.

Sec. 273.40. Manufacturers. Every manufacturer required to list his property shall state the value of all articles purchased, manufactured, or otherwise held for the purpose of being used, in whole or in part, in any process of manufacturing, combining, constructing or refining. Every manufacturer and person owning a manufacturing establishment, shall include in the value of his manufacturer's stock, the value of all engines, machinery, tools and implements used or designed to be used in any such process, except such fixtures as have been considered real property.

Sec. 273.44. Estates of decedents. The personal property of the estate of a deceased person shall be listed and assessed at the place of living at the time of his death.

Sec. 273.45. Wards and partnership. The personal property of a minor under guardianship shall be listed and assessed where the guardian resides and of every other person under guardianship, where the ward resides.

Sec. 273.46. Assignees and receivers. Personal property in the hands of an assignee or receiver shall be listed and assessed at the place of trading before his appointment.

Sec. 273.47. Property moved between May and July. The owner of personal property removing from one county, town, or district to another between May 1 and July 1, shall be assessed in either in which he is first called upon by the assessor. A person removing into this state after May 1 shall be assessed on and date shall during into this state after May 1 of each year in the county, in the manner that he is held for tax of the current year on the property in another state.

Sec. 273.48. Where listed in case of doubt. In case of doubt as to the proper place of listing personal property or taxes it shall be listed in as full a manner as possible in such place in the state county, town, or district, and county shall be determined by the county board of equalization; and if between different counties, or places in different counties, by the Commissioner of Taxation".

Sec. 273.25. Lists to be verified. Every person required to list property for taxation shall make and subscribe a list of personal upon blanks furnished by him, a verified statement of all personal property owned by him on the first day of the current year. He shall also make a statement in the manner of all personal property to be in possession or under his control which *** he is required to list for taxation as agent or attorney, guardian, parent, trustee, executor, administrator, receiver, accounting officer, partner, factor, or in any other capacity ***.

Sec. 273.65. Examination under oath. Whenever the assessor shall have reason to believe any person listing property for himself, or for any other person, company, or corporation, has not made a full, fair, and complete list thereof, he may examine such person under oath in regard to the amount of the property omitted from the list; and, if such person shall refuse to make full disclosure under oath, the assessor may make such list of such person or his principal as shall to his best judgment and information.

Sec. 273.68. Failure to obtain list. In case of failure to obtain a statement of personal property, the assessor shall ascertain the amount of value of such property, and assess the same at such amount as he believes to be the true amount of such property, and he shall sign and deliver to the person assessed a copy of the assessment sheet showing the value of the property so listed.

Sec. 273.26 Assessor may enter dwellings, etc. Any officer or agent of this state assessing property for taxation may, when necessary to the proper performance of his duties, enter any dwelling house, building, or structure, and view the same and the property therein.

Sec. 620.05. False statement regarding taxes. Every person who shall make or cause to be made any statement, which is required or authorized by law to be made as a basis of imposing or reducing any tax or assessment, who shall wilfully make any statement as to any material matter which he knows to be false, shall be guilty of a gross misdemeanor.

Sec. 273.17. Classification of property—Subdivision 1. How classified. All real and personal property subject to a general property tax shall be classified for the purpose of ad valorem or other tax, as hereby provided for purposes of taxation as provided by this section.

Subdivision 2. Class 1. Iron ore whether mined or unmined shall constitute Class one and shall be valued and assessed at one hundred (100) per cent of its true and full value. If mined, it shall be assessed with the property in the taxing district in which it is located, but at its sale aforesaid, iron ore which either (a) is mined by open pit methods and placed in stockpiles subsequent to August 1, of a calendar year and prior to the next succeeding April 1, or (b) which contains phosphorus in excess of .1% per cent, dried analysis, or which contains less than 51% iron, dried analysis, as siliceous, manganiferous, cherty, however, of blended iron Superior ore, or (c) which is mined by open pit methods, and in accordance with good engineering and metallurgical practice, requires chemical treatment then crushing or screening or both to make it reliable for concentration, shall be exempt from ad valorem taxes and placed in an exemption class, if prior to August 1 of a calendar year and prior to the next succeeding May 1 for two taxable years after being mined only, shall be listed and assessed in the taxing district where mined, at the same amount per ton as it would be assessed if still mined, and thereafter such ore shall be taxed as other iron ore, and shall be so mined less ore, as otherwise provided by law. The real estate in which iron ore is located, other than the ore, shall be classified and assessed in accordance with the provisions of class one, two or three, and four, as the case may be. In assessing such real estate in which iron ore is located, the assessable value of the ore excluded from the land in which it is located, and the assessable value of the land exclusive of the ore shall be determined and set down separately and the aggregate of the two shall be assessed against the tract or lot.

Class 1a. All direct products of the blast and open hearth furnace that are utilized in the form produced and are not further processed or manufactured, shall be valued and assessed at 25 per cent of the full and true value thereof.

Subdivision 3. Class 2. All household goods and furniture, including clocks, musical instruments, sewing machine, washing apparel of members of the family and all personal property actually used by the owner for personal and domestic purposes, shall constitute furnishings or equipment of the family residence, and shall be valued and assessed at 25 per cent of the full and true value thereof.

Subdivision 4. Class 3. All agricultural products, except as provided in class three, "a" and class three "d," stocks of merchandise of all sorts together with the furniture and fixtures used therewith, manufacturers' materials and manufactured articles, except as provided and machinery, whether fixtures or otherwise, except as provided in class three "d" and class four, with a retail business, with a retail character and devoted or adaptable to rural and community agricultural use, except as provided by classes one and three "b" hereof, shall constitute class three "a" and shall be valued and assessed at 33⅓ per cent of the true and full value thereof.

Subdivision 5. Class 3a. All agricultural products in the hands of the producer shall constitute class three "a" and shall be valued and assessed at 33 per cent of full and true value thereof.

Subdivision 6. Class 3d. Livestock, poultry, all horses, mules, and asses, used exclusively for agricultural purposes, all agricultural implements and machinery used by the owner in any agricultural pursuit shall constitute class "d" and shall be valued and assessed at 20 per cent of the full and true value thereof.

Subdivision 7. Class 4. All property not included in the preceding classes shall constitute class four and shall be valued and assessed at forty (40) per cent of the full and true value thereof.

Minnesota Statutes 1945, Section 270.07. The Commissioner of Taxation shall prescribe the form of all blanks and books required under this chapter . . .

Minnesota Statutes 1945, Section 273.03, as amended. The county auditor shall annually provide the necessary assessment books and blanks at the expense of the county, for and to correspond with each assessment district. He shall make out, in the real property assessment book, complete lists of all lands or lots subject to taxation, showing the names of the owners, if to him known; and, if unknown, so stated opposite each tract or lot, the number of acres, and the lots or parts of lots or blocks, included in each description of property.***

The assessors and at least one member of each local board of review shall meet at the office of the county auditor on a day to be fixed by the commissioner of taxation for the purpose of receiving instructions as to their duties under the laws of the state. Each assessor and board of review member attending such meetings shall receive as compensation for such service the sum of $6.00 per day for each day necessarily consumed in attending such meeting, and mileage at the rate of five cents per mile for each mile necessarily traveled in going from his home to and returning from the county-seat, to be computed by the usually traveled route, and paid out of the county treasury upon the warrant of the county auditor.

The forms in this book are prescribed for the 1949 assessment by G. HOWARD SPAETH, Commissioner of Taxation.

Geology Trail Duck Farm | Oak Park Bookmark | Oak Lawn Bench | Birchwood Terrace

INDEX TO SECTIONS

SECTION	PAGE
Sec. 1	
" 2	
" 3	
" 4	
" 5	
" 6	
" 7	
" 8	
" 9	
" 10	
" 11	
" 12	
" 13	
" 14	
" 15	
" 16	
" 17	
" 18	
" 19	
" 20	
" 21	
" 22	
" 23	
" 24	
" 25	
" 26	
" 27	
" 28	
" 29	
" 30	
" 31	
" 32	
" 33	
" 34	
" 35	
" 36	

For Convenience of Auditor in Showing Boundaries of School Districts

Township No. 140 *Range No.* 26 *Mer. P. M.*



Returns Showing Grain Received in or Handled by Elevators, Warehouses and Mills in the ..... of ..... in the County of ..... for the Year Ending May 1, 1949.

NAMES OF OWNERS	ADDRESS	Bushels of Wheat	Bushels of Soy Beans	Bushels of Flax	Total No. of Bushels of Wheat, Soy Beans and Flax	★ Tax of ½ Mill per Bushel Dollars	Cts.	Bushels of Corn	Bushels of Barley	Bushels of Rye	Bushels of Oats	Bushels of Buckwheat	Bushels of all Other Grains	Total No. Bushels Corn, Barley, Rye, Oats, Buckwheat and all Other Grains	★ Tax of ½ Mill Per Bushel Dollars	Cts.	★ Total Tax Dollars	Cts.	REMARKS

Note ★ Assessors will not fill these Columns

Cooley Trail Duck Farm
Oak Park Beaches
Oak Lawn Beach
Dalewood Cottages

List of Lands in the ..... of ....., County of ....., Minn., for the Year 19....., Which have Become Homesteads or Ceased to be Homesteads

SINCE THE LAST REAL ESTATE ASSESSMENT DATE

Form 734 Miller-Davis Company, Minneapolis, State Form No. 6)

LANDS BECOMING HOMESTEADS							LANDS CEASING TO BE HOMESTEADS						
NAME OF OWNER	School District	DESCRIPTION OF PROPERTY					NAME OF OWNER	School District	DESCRIPTION OF PROPERTY				
		SUBDIVISION	Sec. or Lot	Town or Block	Range	Number of Acres of Land			SUBDIVISION	Sec. or Lot	Town or Block	Range	Number of Acres of Land: Acres / 100ths

NORTHERN MINNESOTA LAKESHORE

CABINS • ACREAGE • TIMBER
CLIFFORD H. THOMAS
REMER, MINNESOTA
☆
"Star of the North"

May 2, 1949

Mr.L.C."Keely" Peterson
Cass County Auditor
Walker, Minnesota.

Attention: Mr.Madigan
County Assessor

Dear Sir:

I wish to have the following described properties included in my homestead exemption:

Govt. Lots 1 & 2, Sec.28, 140-26, Thunder Lake Township
Govt. Lot 2, " 27, 140-26, " " "
less the South 500 ft. x 820 ft. (E.B.Swanson) and less the East 500 ft. x 1320 ft. (S.O.Severson).

If there are any papers to fill out relative to the above, please advise.

Sincerely,

Clifford H. Thomas

Clifford H.Thomas

6/2 1949
STM

Cooley Trail Dock Pass
Oak Lake Beach
Sherwood Acres

List of Lands in the ..... of ....., County of ....., Minn., for the Year 19....., Which have Become Homesteads or Ceased to be Homesteads

SINCE THE LAST REAL ESTATE ASSESSMENT DATE

Form 1915 Miller-Davis Company, Minneapolis, State Form No. 61

LANDS BECOMING HOMESTEADS								LANDS CEASING TO BE HOMESTEADS							
NAME OF OWNER	School District	DESCRIPTION OF PROPERTY		Sec. or Lot	Town or Block	Range	Number of Acres of Land	NAME OF OWNER	School District	DESCRIPTION OF PROPERTY		Sec. or Lot	Town or Block	Range	Number of Acres of Land
		SUBDIVISION					Acres / Hdths			SUBDIVISION					Acres / Hdths

INCREASE OR DECREASE in Value of Property Heretofore Assessed, by the Erection or Destruction of Buildings or Structures Thereon

Urban Property Assessed at 40 Per Cent of True and Full Value.
(Homesteads up to $4,000 True and Full Value 25 Per Cent.)

Rural Property Assessed at 33⅓ Per Cent of True and Full Value.
(Homesteads up to $4,000 True and Full Value 20 Per Cent.)

FORM C

NAMES OF PROPERTY OWNERS	DESCRIPTION				Sec. or Lot	Town or Block	Rng.	True and Full Value of Structures worth more than $100 each Dollars	KIND OF STRUCTURES	Assessed Value of Additional Structures Dollars	Reduction of Assessed Value on Account of Loss occasioned by Fire, Flood or otherwise Dollars

Increase or Decrease in Value of Property because of Erection or Destruction of Buildings or Structures in township or village of Thunder Lake

Names of Owners	Description	Sec. or Lot	Town or Block	Range	True and Full Value of Buildings	Kind of Building	Assessed Value of Additional Buildings	Assessed Value of Buildings no longer on prop.
Chas. Shaw	7	27	Thunder Lake	14 26		State of France	Sept. plant	
					18X40			
Burned Down								
	Decrease							

Increase or Decrease in Value of Property because of Erection or Destruction of Buildings or Structures in township or village of Thunder Lake

Names of Owners	Description	Sec. or Lot	Town or Block	Range	True and Full Value of Buildings	Kind of Building	Assessed Value of Additional Buildings	Assessed Value of Buildings no longer on prop.
Carl D Taylor	Oak Park Beaches				$250	new last fall - 3 PLIT - DOC		
	Lot 18 Block				12X18	Cabin		

Cooley Trail Dude Ranch
Oak Park Beaches
Oak Lawn Beach
Sherwood Acres

INCREASE OR DECREASE in Value of Property Heretofore Assessed, by the Erection or Destruction of Buildings or Structures Thereon

Urban Property Assessed at 40 Per Cent of True and Full Value.
(Homesteads up to $4,000 True and Full Value 25 Per Cent.)

Rural Property Assessed at 33⅓ Per Cent of True and Full Value.
(Homesteads up to $4,000 True and Full Value 20 Per Cent.)

FORM 3 [illegible]

NAMES OF PROPERTY OWNERS	DESCRIPTION	Sec. or Lot	Town or Block	Rng.	True and Full Value of Structures varying more than $50 each Dollars	KIND OF STRUCTURES	Amount Value of Additional Structures Dollars	Reduction of Assessed Value of Structures Lost (accidental by Fire, Flood or otherwise) Dollars

REAL PROPERTY BECOMING SUBJECT TO TAXATION SINCE THE LAST PREVIOUS ASSESSMENT OR OMITTED FROM ASSESSMENT ROLLS THE PREVIOUS YEARS.

Assessment of Taxable Real Property in the _____ of _____, County of _____, Minn., for the Year 1949.

Form 30 [illegible]

DESCRIPTION OF PROPERTY: NAME OF OWNER	School District	SUBDIVISION	Sec. or Lot	Twp. or Block	Rng.	Number of Acres of Land (Acres 100ths)	Indicate Homestead Tax by H	Indicate Agricultural Tax by A	BY WHOM VALUED	TRUE AND FULL VALUATIONS: LAND Exclusive of Improvements and Improvements Dollars	BUILDINGS and Other Structures Dollars	MACHINERY Permanently Attached to Real Estate Dollars	TOTAL True and Full Value Dollars	ASSESSED VALUATIONS: RURAL: Homestead Up to $4,000 20% Dollars	RURAL: Over $4,000 and Non-Homestead 33⅓% Dollars	ALL OTHER: Homestead Up to $4,000 25% Dollars	ALL OTHER: Over $4,000 and Non-Homestead 40% Dollars	MACHINERY Permanently Attached to Real Estate 33⅓% Dollars	TOTAL ASSESSED VALUE Dollars	FINAL EQUALIZED VALUE Dollars
									State											
									County											
									Local Assessor											
									State											
Total Value as Equalized by									County											
									Local											
Total Value as Assessed by									Assessor											

Real Estate Becoming Subject to Taxation Since the 1948 Real Estate Assessment in the township ~~or village~~ of Thunder Lake

Name of Owner	Sch. Dist.	Description	Sec. or Lot	Twp. or Blk.	Rng.	No. of Acres	Name of Pub. or Pvt.	True and Full Value: Land	Bldg.	Mach.	Total	Total Assessed Value
Nicholas A. Cyganowski		Lot 4 of Sec. 15 & the S½ of NE¼ of NE¼	27	16	26	5					400	400 Homes

(to go on tax list) Thunder Lake Twp.
Richard F. Cecka
421 - 12th Ave. North
Hopkins.
South 100 ft. of the North
297.7 ft. Govt. lot 4, Sec. 15,
140 - 26

Oakley Brand Duplicate Pages
Oak Lawn Beach
Birchwood Beach

REAL PROPERTY BECOMING SUBJECT TO TAXATION SINCE THE LAST PREVIOUS ASSESSMENT OR OMITTED FROM ASSESSMENT ROLLS THE PREVIOUS YEARS.

Assessment of Taxable Real Property in the _____ of _____, County of _____, Minn., for the Year 1949.

	NAME OF OWNER	School District	DESCRIPTION OF PROPERTY: SUBDIVISION	Sec. or Lot	Twp. or Block	Rge.	Number of Acres of Land: Acres	Number of Acres of Land: Units	Indicate Assessed Tax or No.	Indicate Agricultural Tax or No.	BY WHOM VALUED	TRUE AND FULL VALUATIONS: LAND Exclusive of Buildings and Improvements Dollars	BUILDINGS and Other Structures Dollars	MACHINERY Permanently Attached to Real Estate Dollars	TOTAL True and Full Value Dollars	ASSESSED VALUATIONS: RURAL: Homestead Up to $4,000 20% Dollars	RURAL: Over $4,000 and Non-Homestead 33⅓% Dollars	ALL OTHER: Homestead Up to $4,000 25% Dollars	ALL OTHER: Over $4,000 and Non-Homestead 40% Dollars	MACHINERY Permanently Attached to Real Estate 33⅓% Dollars	TOTAL ASSESSED VALUE Dollars	FINAL EQUALIZED VALUE Dollars	
1											State County Local Assessor												1
2											State County Local Assessor												2
3											State County Local Assessor												3
4											State County Local Assessor												4
5											State County Local Assessor												5
6											State County Local Assessor												6
7											State County Local Assessor												7
8											State County Local Assessor												8
			Total Value as Equalized by								State County Local												
			Total Value as Assessed by								Assessor												

SUMMARY OF TAX COLLECTION

Original Levy	$ 8647.34	
Additions	$ 11.50	
		$ 8658.84
Abatements		$ 59.06
Cancelled		$ 17.48

COLLECTIONS

March Settlement	$ 1457.58	
June Settlement	$ 4268.34	
November Settlement	$ 1515.15	
January Settlement	$ 49.56	$ 7320.63
Delinquent	11.73	$
Over Collected	$ 1.00	
Under Collected	$ .58	
Delinquent	$ 1273.91	$ 1261.67
Total		$

Cooley Trail Dock Pass
Oak Lake Beach
Unassessed Dock

Assessment of T

	NAME OF OWNER
1	
2	
3	
4	
5	
6	
7	
8	

Treasurer's Office, Cass County, Minnesota

RECEIVED this, the first Monday (being the 2nd *day) of January, A. D. 1950, of* L. C. Peterson *, Auditor of said County, Minnesota, the Tax List of all Taxable Real and Personal Property in the* Town *of* Thunder Lake *in said County for the year A. D. 1949, as specified above and amounting to* ..... *Dollars* *100*

Paul D. Jewell *By J. M. B.*
County Treasurer.

Auditor's Office, Cass County, Minnesota

I ..... *Auditor of said County, and State of Minnesota, do hereby certify that the following is a correct list of the Taxes levied on the Real and Personal Property in the* ..... *of* ..... *for the year 1949.*

WITNESS my hand and official seal, the ..... *day of* ..... *1950.*

(SEAL) ..... *County Auditor.*

Jan. 2, 1951

Office of County Treasurer, Cass County, Minnesota

To L. C. Peterson, County Auditor:

Sir:—I herewith return to you the Tax List for the Town *of* Thunder Lake *in said County for the year 1949, heretofore received from you. I certify that I have compared the same with the duplicate receipts in your office, and have written opposite the amount of each tax so receipted the words "First Quarter Paid", "Second Quarter Paid", "Third Quarter Paid" or "Paid in full" as the case may be, and the number of my receipt given in discharge of said tax, and each tract or lot of real property against which the taxes remain unpaid is delinquent for said year.*

Yours respectfully,

Paul D. Jewell *by J. M. B.*
County Treasurer.

Auditor's Office, Cass County, Minnesota

..... *194*..

I hereby certify that on the first Monday in January 1951, I received of ..... *County Treasurer, the Tax List of the* ..... *of* ..... *in said County for the year 1949; that I have compared the said list with the Statements receipted for by said Treasurer, which are on file in my office, and that each tract or lot of real property therein against which the taxes, or any part thereof, remains unpaid are delinquent for said year.*

(SEAL) ..... *County Auditor.*

Cooley Trail Doc. Pass
Oak Leaf Beaches
Oak Lawn Beach
Basswood Acres
Inc

Assessment of

NAME OF OWNER

TABULAR SCHEDULE OF VALUATIONS,

LEVIED IN THE Town OF Thunder Lake

	VALUATION BY SCHOOL DISTRICTS				RATE OF STATE TAXES	RATE OF COUNTY TAXES							RATE OF TOWN TAXES											RATE OF
School District No.	Agricultural Lands	Non-Agricultural Lands	Personal Property	Total Value of all Property except Money and Credits	Total Rate of State Tax	Rev.	Roads	Welfare	Bonds and Int.			Total Rate of County Tax	Rev.	Roads B.	Drag Tax	State Loan	Fire				Total Rate of Town Tax	Local 1 Mill	Special	State Loan	Deficiency	Tuition	Transportation	C.O.	B+S
	Dollars	Dollars	Dollars	Dollars	Mills	Mills	Mills	Mills	Mills	Mills	Mills	Mills	Mills	Mills	Mills	Mills	Mills	Mills	Mills	Mills	Mills	Mills	Mills	Mills	Mills	Mills	Mills	Mills	Mills
Un	24093	8415	5778	38266	11. 411	2.67	8.9	4.49	17.8			10.33	9.1	11.8	1.		7.8				29.7	1.	15.		43.	25.	10.	8.
																						1.	30.		43.	25.	10.	8.
					N. H. 4.58																							
					8.69																							

Assessed Value	Rural	All Other	Personal Property	Total
Homestead	6426			6426
Non-Homestead	26062		5778	31840
Total	32488		5778	38266

RATES AND TAXES

COUNTY OF CASS, STATE OF MINNESOTA

SCHOOL TAXES: Total Rate of Schl. Tax	Total Rate of all Taxes	TAXES LEVIED: LOCAL 1 MILL AND SPECIAL SCHOOL TAXES BY DISTRICTS: Local 1 Mill	Special	State Loan	Def.	Transp.	C.O.	B+S	Total School Taxes
Mills	Mills	Mills							
79.5	216.61	2407	36 10		1035.14	60 18	240 73	192 58	19138 0
94.5	231.61	1419	425 77		610 30	355 41	141 93	113 54	1340 21
		3826	786 87		1645 44	956 6	382 66	306 12	3255 91

ALL OTHER TAXES: FUNDS	Rate	Amounts
State—Non-Homestead,		145 32
State—Homestead,		157 65
County Revenue,		1021 70
County Road and Bridge,		340 57
County Welfare,		1909 47
Bonds and Interest		681 13
Town Revenue,		348 22
Town Road and Bridge,		451 54
Town Drag,		38 26
Town State Loan,		298 47
School Local 1 Mill,		38 26
School Special,		786 87
School State Loan,		
Deficiency		1645 44
Tuition		
Transportation		95 66
C.O.		382 66
B+S		306 12

Total Taxes Real Estate 12382.66
Pers. Prop. 1364.68
Total 13647.34

Total Levy $13647

Total Number of Acres 8287

State of Minnesota, } ss.
COUNTY OF CASS

I, L. E. Peterson, Auditor of said County and State aforesaid, do hereby certify that the foregoing is a true and correct Schedule, showing the valuation of all the taxable property, in the City of Thunder Lake in said County, the several rates of Taxation and Totals of the several Tax Funds levied thereon for the year A. D. 1937.

Witness my hand and official seal, this 13 day of Dec A. D. 1937

L. E. Peterson
County Auditor

SEAL

Cooley Trail Dock Pass
Oak Lorm Beach
Beechwood Park

Assessment of

NAME OF OWNER

COLLECTIONS OF TAXES OF 194 , OF Thunder Lake , CASS COUNTY, MINNESOTA

FUNDS	MARCH SETTLEMENT 19 54	JUNE SETTLEMENT 19 54	NOV. SETTLEMENT 19 54	Amount Collected from Nov. 19 53 to First Monday in Jan. 19 54	REDUCTIONS		Total Reductions and Collected	BALANCE UNCOLLECTED	ADDITIONS		Total Uncollected in First Monday in January, 19
State—Non-Homestead,	2837	70 60	2388	98							
State—Homestead,	2631	78 32	2753	90							
County Revenue,	170 90	508 78	17885	586							
County Road and Bridge,	5247	16 189	5942	195							
County Welfare,	31740	950 87	33424	1096							
County Bond and Interest,	11243	339 19	11923	390							
Town Revenue,	5825	173 40	6096	200							
Town Road and Bridge,	7553	224 85	7904	259							
Town Drag,	640	19 06	670	22							
Town State Loan, FIRE	4443	168 63	5225	171							
School Local 1 Mill,	640	19 06	670	22							
School Special,	16874	355 96	14078	432							
School State Loan,											
Deficiency	27524	819 37	28804	944							
Tuition											
Transportation	1600	47 64	1674	55							
C.O.	6401	190 56	6698	220							
B.O.	2120	153 44	5359	176							
	148758	4268 34	15515 19	4956							

		LOCAL 1 MILL	SPECIAL	STATE LOAN	TRANSP	DEF	C.O	B.O			TOTALS
MARCH SETTLEMENT	School District No. a-lw	150	2327		388	6670	1551	1240			12321
	7a lw	482	14547		1212	20654	4850	3880			45325
	Totals	640	16874		1600	27324	6401	5120			57159
JUNE SETTLEMENT	School District No. a-lw	1438	21570		3575	61834	14380	11504			114321
	7a-lw	468	14026		1169	20105	4676	3740			44184
	Totals	1906	35596		4764	81934	19056	15244			158505
NOVEMBER SETTLEMENT	School District No. a-lw	401	6016		1003	17248	4011	3209			31889
	7a-lw	269	8062		671	11555	2687	2150			25394
	Totals	670	14078		1674	28804	6698	5359			57283
NOVEMBER to JANUARY	School District No. a lw	07	203		17	288	67	54			636
	9 lw	15	229		38	656	153	122			1213
	Totals	22	432		55	944	220	176			1849
ADDITIONS	School District No.										
	Totals										
REDUCTIONS	School District No.										
	Totals										

Cooley Trail Dock Pass | Oak Park Beaches | Oak Lawn Beach | Brookwood Acres

Assessment Roll and Tax List of Real Property in the Town of Thunder Lake, Cass County, Minnesota, for Taxes for the Year 1949.

Form SCD (Revised Date Revised, Schedule)

	IN WHOSE NAME ASSESSED	TO WHOM TRANSFERRED	DESCRIPTION OF PROPERTY: SUBDIVISION	Sec. or Lot	Town or Block	Rng.	Number of Acres of Land: Acres	100ths	No. School District	Indicate Homestead Tax or No	Indicate Agricultural Tax or No	TRUE AND FULL VALUATIONS: LAND Exclusive of Structures and Improvements (Dollars)	BUILDINGS and Other Structures (Dollars)	MACHINERY Permanently Attached to Real Estate (Dollars)	TOTAL True and Full Value (Dollars)	ASSESSED VALUATIONS: RURAL: Homestead Up to $4,000 20% (Dollars)	RURAL: Over $4,000 and Non-Homestead 33⅓% (Dollars)	ALL OTHER: Homestead Up to $4,000 25% (Dollars)	ALL OTHER: Over $4,000 and Non-Homestead 40% (Dollars)	MACHINERY Permanently Attached to Real Estate 33⅓% (Dollars)	TOTAL ASSESSED VALUE (Dollars)	Total Assessed Value as Equalized by the Board of Review (Dollars)	FINAL EQUALIZED VALUE (Dollars)
1	State of Minnesota		NE¼ of NE¼ Lot 1	1	14	26			Van														
2	State of Minnesota		NW¼ of NE¼ Lot 2																				
3	State of Minnesota		SW¼ of NE¼																				
4	State of Minnesota		SE¼ of NE¼																				
5																							
6	State of Minnesota		NE¼ of NW¼ Lot 3																				
7	State of Minnesota		NW¼ of NW¼ Lot 4																				
8	Arnold B. & Sophie A. Anderson		SW¼ of NW¼				40			90													
9			N½ of SE¼ of NW¼				20																
10	State of Minnesota		S½ of SE¼ of NW¼																				
11	Arnold B. & Sophie A. Anderson		NE¼ of SW¼				40																
12			NW¼ of SW¼				40																
13	State of Minnesota		SW¼ of SW¼																				
14	State of Minnesota		SE¼ of SW¼																				
15																							
16	State of Minnesota		NE¼ of SE¼																				
17	State of Minnesota		NW¼ of SE¼																				
18	State of Minnesota		SW¼ of SE¼																				
19	State of Minnesota		SE¼ of SE¼																				
20																							
							640	00															

	SOLD FOR TAXES	VALUATIONS BY SCHOOL DISTRICTS AS EQUALIZED BY DEPARTMENT OF TAXATION: District No. 6 Rate 64 Mills (Dollars)	District No. ..... Rate ..... Mills (Dollars)	District No. ..... Rate ..... Mills (Dollars)	District No. ..... Rate ..... Mills (Dollars)	District No. ..... Rate ..... Mills (Dollars)	District No. ..... Rate ..... Mills (Dollars)	Tax Including State Homestead Mills ($ cts.)	State Tax on Non-Homestead 4.35 Mills ($ cts.)	SPECIAL TAXES ($ cts.)	TOTAL TAXES ($ cts.)	PAID	WHEN PAID (Month Day Year)	Number of Receipt	March Settlement 1950 ($ cts.)	June Settlement 1950 ($ cts.)	Penalty ($ cts.)	November Settlement 1950 ($ cts.)	Penalty ($ cts.)	Collections to First Monday in January 1951 ($ cts.)	Penalty ($ cts.)	Delinquent on First Monday in January 1951 ($ cts.)	Total Delinquent Tax and Penalty ($ cts.)	REMARKS
1																							
2																							
3																							
4																							
5																							
6																							
7												2nd Half Paid	OCT 31 1950	6570									
8	SOLD FOR TAXES	185						40 08	14 48		40 92	1st Half Paid	MAY 31 1950	9611		20 46		20 46					
												2nd Half Paid	OCT 31 1950	6571									
9	SOLD FOR TAXES	47						10 16	22		10 40	1st Half Paid	MAY 31 1950	9611		5 20		5 20					
10																							
11	SOLD FOR TAXES	65						14 08	30		14 38	2nd Half Paid	OCT 31 1950	6570		7 19		7 19					
												1st Half Paid	MAY 31 1950	9611									
12	SOLD FOR TAXES	65						14 08	30		14 38	2nd Half Paid	OCT 31 1950	6570		7 19		7 19					
												1st Half Paid	MAY 31 1950	9611									
13																							
14																							
15																							
16																							
17																							
18																							
19																							
20																							
	4 114	362						78 42	166		80 08					40 04		40 04					

Cooley Trail Duck Pass
Oak Lake Beach
Harwood Terrace

Assessment Roll and Tax List of Real Property in the Lower of Shingobee Lake

Form (C1)—Blue Earth County, Minnesota

In Whose Name Assessed	To Whom Transferred	Description of Property: Subdivision	Sec. or Lot	Town or Block	Rge	Number of Acres of Land (Acres / 100ths)	No. School District	Inf. rate Homestead Tax or No	Inf. rate Non-Homestead Tax or No	True and Full Valuations: Land Exclusive of Structures and Improvements (Dollars)	Buildings and Other Structures (Dollars)	Machinery Permanently Attached to Real Estate (Dollars)	Total True and Full Value (Dollars)	Assessed Valuations — Rural: Homestead Up to $4,000 20% (Dollars)	Rural: Over $4,000 and Non-Homestead 33⅓% (Dollars)	All Other: Homestead Up to $4,000 25% (Dollars)	All Other: Over $4,000 and Non-Homestead 40% (Dollars)	Machinery Permanently Attached to Real Estate 33⅓% (Dollars)	Total Assessed Value (Dollars)	Total Assessed Values as Equalized by the Board of Review (Dollars)	Final Equalized Value (Dollars)
State of Minnesota		1 NE¼ of NE¼ Lot 1	2	14	26		Lon														
State of Minnesota		2 NW¼ of NE¼ Lot 2																			
State of Minnesota		3 SW¼ of NE¼																			
State of Minnesota		4 SE¼ of NE¼																			
James F. Pulkrabek, Oscar E. Pulkrabek		5 330' of Lot 5																			
State of Minnesota		6 NE¼ of NW¼ Lot 3																			
Raymond Brandes		7 E 100' of N 400' of NW¼ of NW¼				1.00															
Oscar + James F. Pulkrabek		8 500' x 660' of NW¼ of NW¼ Lot 5				7.0		9													
A. J. + Eleanore Colvin		9 SE¼ of NW¼ Lot 4				39.93		Yes	Yes												
		10 Lot 5 less 500' x 660' sold 3%				39.25			Yes												
Herbert + Esther Seiffert		11 NE¼ of SW¼ less E 100' of N 400'				37		Yes													
Geo. V. + Harriet J. Elmer		12 NW¼ of SW¼ less 5 ac				35		9													
Fred Wade		13 SW¼ of SW¼ less E 150' + less S 178' of N 265'				32.46		Yes													
Reggie Thorderson		14 SE¼ of SW¼				40															
Frank A. + Ruby L. Mangs		15 E 150' of S 265' of SW¼				4.54		9													
~~Lawrence + Louise Aynch~~		16 NE¼ of SE¼				40															
State of Minnesota		17 NW¼ of SE¼																			
Ella Reader		18 SW¼ of SE¼				40		Yes													
		19 SE¼ of SE¼				40															
Dean Co. Emalee + M. C. Clymont		20 300' by 900' along lake				3.43															

Continued on next page

Cass County, Minnesota, for Taxes for the Year 1949.

	Sold for Taxes	Valuations by School Districts as Equalized by Department of Taxation: District No. 9 Rate 6.4 Mills	District No. ..... Rate ..... Mills	District No. 1 Rate 37.0 Mills	District No. ..... Rate ..... Mills	District No. ..... Rate ..... Mills	District No. ..... Rate ..... Mills	Tax Including State Homestead ..... Mills	State Tax on Non-Homestead 4.5 Mills	Special Taxes	Total Taxes	Paid	When Paid: Month Day Year	Number of Receipt	March Settlement 1950	June Settlement 1950	Penalty	November Settlement 1950	Penalty	Collections to First Monday in January 1951	Penalty	Delinquent on First Monday in January 1951	Penalty	Total Delinquent Tax and Penalty	Remarks
		Dollars	Dollars	Dollars	Dollars	Dollars	Dollars	$ cts.	¢ cts.	$ cts.	$ cts.				$ cts.	$ cts.	$ cts.	$ cts.	$ cts.	$ cts.	$ cts.	$ cts.	$ cts.	$ cts.	
1																									
2																									
3																									
4																									
5		See Page 10										See Page 10													
6																									
7		See Page 11										See Page 11													
8				30				6.94	14		7.08	PAID IN FULL	JAN 18 1950	1690	7.08										
9		51.40						8.66			8.66	PAID IN FULL	MAY 31 1950	9331		8.66									
10				14.148																					
				22.107				59.06	50		59.56	PAID IN FULL	MAY 31 1950	9331		59.56									
11		51.38						1.24			1.24	PAID IN FULL	MAY 20 1950	8807		1.24									
12		1.20						26.00	54		26.54	PAID IN FULL	MAY 11 1950	7292		26.54									
13		51.68						14.72			14.72	PAID IN FULL	MAY 17 1950	7462		14.72									
14		51.89						19.28			19.28	PAID IN FULL	MAY 20 1950	6816		19.28									
15		37						8.02	16		8.18											8.18	8.20		
16		65							30		14.30	PAID IN FULL	JAN 18 1950	1019	1.38										
17																									
18		51.114						24.70			24.70	1st Half Pd	JUL 1 1950	11490				12.35	.66			12.35	13.01		
19	SOLD FOR TAXES	51.39						8.44			8.44	1st Half Pd	JUL 1 1950	11490				4.22				4.22	4.64		
20																									
		4	388	148																					
		114	220	137																					
			610	285				132.14	164		99.78				21	137.00		16.57				24.75			
								NA 66.00																	

Gosley Trail Dock Pass
Gosley Trail Beaches
Oak Lawn Beach
Birchwood Terrace

Assessment Roll and Tax List of Real Property in the Town of Shingobee Lake

Form 5C11 (Revised 1949 Department Regulation)

	IN WHOSE NAME ASSESSED	TO WHOM TRANSFERRED	DESCRIPTION OF PROPERTY: SUBDIVISION	Sec. or Lot	Town. or Block	Rng.	Number of Acres of Land (Acres / 100ths)	No. School District	Indicate Homestead Tax or Tax Ex.	Indicate Equalized Land Tax or Tax Ex.	TRUE AND FULL VALUATIONS: LAND Exclusive of Structures and Improvements (Dollars)	BUILDINGS and Other Structures (Dollars)	MACHINERY Permanently Attached to Real Estate (Dollars)	TOTAL True and Full Value (Dollars)	ASSESSED VALUATIONS: RURAL Homestead Up to $4,000 20% (Dollars)	RURAL Over $4,000 and Non-Homestead 33⅓% (Dollars)	ALL OTHER Homestead Up to $4,000 25% (Dollars)	ALL OTHER Over 14,000 and Non-Homestead 40% (Dollars)	MACHINERY Permanently Attached to Real Estate 33⅓% (Dollars)	TOTAL ASSESSED VALUE (Dollars)	Total Assessed Value Equalized by Board of Review (Dollars)	FINAL EQUALIZED VALUE (Dollars)
1	A. Smith + Lowell Anderson		~~N.W. ¼ of N.W. ¼~~ Above 5 acre of N.W. ¼ of N.W. ¼	2	144	26	5															
2	Dietfried + Martha Seiffer		~~N.W. ¼ of N.W. ¼~~ 178' of N. 268' of N.W. ¼ of N.W. ¼				2		Yes													
3			SW ¼ of NE ¼																			
4			SE ¼ of NE ¼																			
5																						
6			NE ¼ of NW ¼																			
7			NW ¼ of NW ¼																			
8			SW ¼ of NW ¼																			
9			SE ¼ of NW ¼																			
10																						
11			NE ¼ of SW ¼																			
12			NW ¼ of SW ¼																			
13			SW ¼ of SW ¼																			
14			SE ¼ of SW ¼																			
15																						
16			NE ¼ of SE ¼																			
17			NW ¼ of SE ¼																			
18			SW ¼ of SE ¼																			
19			SE ¼ of SE ¼																			
20																						
							7															

	SOLD FOR TAXES	VALUATIONS BY SCHOOL DISTRICTS AS EQUALIZED BY DEPARTMENT OF TAXATION: District No. ..... Rate ..... Mills	District No. ..... Rate ..... Mills	District No. ..... Rate ..... Mills	District No. ..... Rate ..... Mills	District No. ..... Rate ..... Mills	District No. ..... Rate ..... Mills	Tax including State Homestead	State Tax on Non-Homestead	SPECIAL TAXES	TOTAL TAXES	PAID	WHEN PAID (Month Day Year)	Number of Receipt	March Settlement 1950	June Settlement 1950	Penalty	November Settlement 1950	Penalty	Collections to First Monday in January 1951	Penalty	Delinquent on First Monday in January 1951	Penalty	Total Delinquent Tax and Penalty	REMARKS
		Dollars	Dollars	Dollars	Dollars	Dollars	Dollars	$ cts.	$ cts.	$ cts.	$ cts.				$ cts.	$ cts.	$ cts.	$ cts.	$ cts.	$ cts.	$ cts.	$ cts.	$ cts.	$ cts.	
1																									
2	DN 32							694			694	2 PAID IN FULL	MAY 31 1950	9612		694									
3																									
4																									
5																									
6																									
7																									
8																									
9																									
10																									
11																									
12																									
13																									
14																									
15																									
16																									
17																									
18																									
19																									
20																									
	H 32 / 11							694			694					694									

Gooley Trail Duck Pass
Oak Stock Breakers
Oak Lemn Beach
Birchwood Terrace

Assessment Roll and Tax List of Real Property in the Town of Thunder Lake, Cass County, Minnesota, for Taxes for the Year 1949.

Form 3CD

	In whose name assessed	To whom transferred	Description of property: Subdivision	Sec. or Lot	Town or Block	Rng.	Number of Acres of Land: Acres	Units	No. School District	Indicate Homestead Tax or No	Indicate Agricultural Tax or No	True and Full Valuations: Land Exclusive of Buildings and Improvements (Dollars)	Buildings and Other Structures (Dollars)	Machinery Permanently Attached to Real Estate (Dollars)	Total True and Full Value (Dollars)	Assessed Valuations: Rural: Homestead Up to $4,000 20% (Dollars)	Rural: Over $4,000 and Non-Homestead 33⅓% (Dollars)	All Other: Homestead Up to $4,000 25% (Dollars)	All Other: Over $4,000 and Non-Homestead 40% (Dollars)	All Other: Machinery Permanently Attached to Real Estate 33⅓% (Dollars)	Total Assessed Value	Total Assessed Value as Equalized by the Board of Review (Dollars)	Final Equalized Value (Dollars)
	Rolland L. + Jennie M. Hinger		All of the S½ of Sec. 4 lying W. of the R. R. right of way, thence S. along the W. line of said right of way to the S. line of said Sec. 4, thence W. on the S. line of said Sec. 4 to the S.W. cor. of said Sec. 4, thence N. on the W. line of said Sec. 4 to the point of beginning, Cass County, Minn.	3	140	26	78.7		Yes	Yes												
			NW¼ of NE¼																				
	State of Minnesota		SW¼ of NE¼																				
	Marshall Bunting John + Corinne Helner		~~S½ of NE¼~~ Lot 1				35.85		Yes														
			Begin S. 150 rd of the east line of Sec. 3, thence W. 160 rd, thence N. 80 rd, thence E. 160 rd, thence S. 80 rd to the point of beginning, Cass County, Lake Shore Park																				
	Earl Olson, D. K. Nash + J. D. Ferguson						23																
	Myron L. + Nellie Stenstrom		NE¼ of NW¼ Lot 3				32.20																
	State of Minnesota		~~SW¼ of NW¼~~ Lot 4																				
	State of Minnesota		SW¼ of NW¼																				
	State of Minnesota		SE¼ of NW¼																				
	State of Minnesota		NE¼ of SW¼																				
	State of Minnesota		NW¼ of SW¼																				
	State of Minnesota		SW¼ of SW¼																				
	State of Minnesota		SE¼ of SW¼																				
	Garfield A. + Nellie P. Murphy		N. 400' of E. 700' of that part of Lot 2 lying W. of the R.R. right of way, Cass County, Lake Shore Park				2		Yes	No													
	State of Minnesota		NE¼ of SE¼																				
	State of Minnesota		NW¼ of SE¼																				
	State of Minnesota		SW¼ of SE¼																				
	State of Minnesota		SE¼ of SE¼																				
							87.67																

Cass County, Minnesota, for Taxes for the Year 1949.

	Sold for Taxes	Validations by School Districts as Equalized by Department of Taxation: District No. Rate ... Mills	District No. Rate ... Mills	District No. Rate ... Mills	District No. Rate ... Mills	District No. Rate ... Mills	District No. Rate ... Mills	Tax including State Homestead ... Mills	State Tax on Non-Homestead 4.58 Mills	Special Taxes	Total Taxes	Paid	When Paid (Month Day Year)	Number of Receipt	March Settlement 1950	June Settlement 1950	Penalty	November Settlement 1950	Penalty	Collections to First Monday in January 1951	Penalty	Delinquent on First Monday in January 1951	Penalty	Total Delinquent Tax and Penalty	Remarks
		Dollars	Dollars	Dollars	Dollars	Dollars	Dollars	$ cts.	$ cts.	$ cts.	$ cts.				$ cts.	$ cts.	$ cts.	$ cts.	$ cts.	$ cts.	$ cts.	$ cts.	$ cts.	$ cts.	
1		01 52						1126			1126	PAID IN FULL	OCT 31 1950	4514				1126	89						
2																									
3																									
4	SOLD FOR TAXES	57						1284	26		1260	PAID IN FULL	AUG 15 1950	11972				1260	31						
5		20						434	10		444	PAID IN FULL	MAY 17 1950	6374		444									
6	SOLD FOR TAXES	111						2414	58		2454											2454			
7																									
8																									
9																									
10																									
11																									
12																									
13																									
14																									
15		3 6. 124 36						2658	16		2674	PAID IN FULL	MAY 26 1950	6693		2674									
16																									
17																									
18																									
19																									
20																									
		4 112 114 223 336						7256	102		7358					3518		2386				2454			

Cooley Trail Dock Pass
Oak Park Beaches
Oak Lane Beach
Brookwood Terrace

Assessment Roll and Tax List of Real Property in the Spur of Thunder Lake, Cass County, Minnesota, for Taxes for the Year 1949.

Form 5G37—Minnesota Tax Commission, Revised

	In Whose Name Assessed	To Whom Transferred	Description of Property: Subdivision	Sec. or Lot	Town. or Block	Rng.	Number of Acres of Land (Acres / 100ths)	Int. Sec. Dist.	Int. Sch. Dist.	True and Full Valuations: Land Exclusive of Structures and Improvements (Dollars)	Buildings and Other Structures (Dollars)	Machinery Permanently Attached to Real Estate (Dollars)	Total True and Full Value (Dollars)	Assessed Valuations: Rural: Homestead Up to $4,000 20% (Dollars)	Rural: Over $4,000 and Non-Homestead 33⅓% (Dollars)	All Other: Homestead Up to $4,000 25% (Dollars)	All Other: Over $4,000 and Non-Homestead 40% (Dollars)	All Other: Machinery Permanently Attached to Real Estate 33⅓% (Dollars)	Total Assessed Value (Dollars)	Total Assessed Value as Equalized by the Board of Review (Dollars)	Final Equalized Value (Dollars)
1	Frank M. Steiner		NE¼ of NE¼ Lot 1	4	140	26	39.12	Spur	Pa												
2			NW¼ of NE¼ Lot 2				39.47														
3			SW¼ of NE¼				40														
4			SE¼ of NE¼				40														
5																					
6			NE¼ of NW¼ Lot 3				39.62														
7	Seven Lee		NW¼ of NW¼ Lot 4				39.87														
8	State of Minnesota		SW¼ of NW¼																		
9	Frank M. Steiner		SE¼ of NW¼				40														
10																					
11			NE¼ of SW¼ Lot 6				48.35														
12	Agnes Cecilia Peterson		NW¼ of SW¼ Lot 5				19.25	Spur	Pa												
13			SW¼ of SW¼																		
14			SE¼ of SW¼																		
15																					
16	Frank M. Steiner		NE¼ of SE¼				40		Pa												
17			NW¼ of SE¼ Lot 7				69														
18			SW¼ of SE¼																		
19			SE¼ of SE¼ Lot 8				34.15														
20																					
							475.82														

Valuations by School Districts as Equalized by Department of Taxation

	Sold for Taxes	District Spur No. 6 Rate 61.5 Mills	District No. ..... Rate ..... Mills	District Thunder Lake No. 4 Rate 39.4 Mills	District No. ..... Rate ..... Mills	District No. ..... Rate ..... Mills	District No. ..... Rate ..... Mills	Tax Including State Homestead	State Tax on Non-Homestead 45 Mills	Special Taxes	Total Taxes	Paid	When Paid: Month	Day	Year	Number of Receipt	March Settlement 1950	June Settlement 1950	Penalty	November Settlement 1950	Penalty	Collections to First Monday in January 1951	Penalty	Delinquent on First Monday in January 1951	Total Delinquent Tax and Penalty	Remarks
		Dollars	Dollars	Dollars	Dollars	Dollars	Dollars	$ cts.	$ cts.	$ cts.	$ cts.						$ cts.	$ cts.	$ cts.	$ cts.	$ cts.	$ cts.	$ cts.	$ cts.	$ cts.	
1		69						13.86	30		14.16	1 PAID IN FULL	MAY	31	1950	10419		14.16								
2		64						13.16	30		14.16	2 PAID IN FULL	MAY	31	1950	10419		14.16								
3		65						14.08	30		14.38	3 PAID IN FULL	MAY	31	1950	10419		14.38								
4		65						14.08	30		14.38	4 PAID IN FULL	MAY	31	1950	10419		15.38								Overpaid 1.00
5												5														
6		64						13.16	30		14.16	6 PAID IN FULL	MAY	31	1950	10419		14.16								
7		93						20.14	42		20.56	7 PAID IN FULL	MAY	8	1950	5642		20.56								
8												8														
9		65						14.08	30		14.38	9 PAID IN FULL	MAY	31	1950	10419		14.38								
10												10														
11		106						22.96	48		23.44	11 PAID IN FULL	MAY	31	1950	10419		23.44								
12			24.74					34.98	36		35.34	12 PAID IN FULL	MAY	22	1950	6525		35.34								
13			24.77									13														
14												14														
15												15														
16		65						14.08	30		14.38	16 PAID IN FULL	MAY	31	1950	10419		14.38								
17		177						38.34	82		39.16	17 PAID IN FULL	MAY	31	1950	10419		39.16								
18												18														
19		80						17.32	36		17.68	19 PAID IN FULL	MAY	31	1950	10419		17.68								
20												20														
		903	24.74	24.77				196.66	454		236.18							237.18								1.00 ov.
				49.51				34.98																		

Cooley Trail Dock Pass | Oak Park Beach | Oak Lawn Beach | Sherwood Terrace

Assessment Roll and Tax List of Real Property in the Town of Shamrock Lake, Cass County, Minnesota, for Taxes for the Year 1949,

Form 5CD

	IN WHOSE NAME ASSESSED	TO WHOM TRANSFERRED	DESCRIPTION OF PROPERTY: SUBDIVISION	Sec. or Lot	Town of Block	Rng.	Number of Acres of Land (Acres / 100ths)	No. School District	Indicate Rural or Urban Tax as R or U	TRUE AND FULL VALUATIONS: LAND Exclusive of Structures and Improvements (Dollars)	BUILDINGS and Other Structures (Dollars)	MACHINERY Permanently Attached to Real Estate (Dollars)	TOTAL True and Full Value (Dollars)	ASSESSED VALUATIONS: RURAL Homestead Up to $4,000 20% (Dollars)	RURAL Over $4,000 and Non-Homestead 33⅓% (Dollars)	ALL OTHER Homestead Up to $4,000 25% (Dollars)	ALL OTHER Over $4,000 and Non-Homestead 40% (Dollars)	MACHINERY Permanently Attached to Real Estate 33⅓% (Dollars)	TOTAL ASSESSED VALUE (Dollars)	Total Assessed Value as Equalized by the Board of Review (Dollars)	FINAL EQUALIZED VALUE (Dollars)
1	Harry R. Kaelbrick		NE¼ of NE¼ Lot 1	5	14	26	40.20	Am	R												
2	State of Minnesota		~~NW¼ of NE¼~~ Lot 2																		
3	Frank E. Peg		SW¼ of NE¼				40		Gov												
3	Frank E. + Ellen K. Hanke		SE¼ of NE¼				40		R												
5																					
6			NE¼ of NW¼																		
7			NW¼ of NW¼																		
8	State of Minnesota		~~SW¼ of NW¼~~																		
9			~~SE¼ of NW¼~~ Lot 3																		
10																					
11	State of Minnesota		NE¼ of SW¼																		
12	Carson D. Musick		NW¼ of SW¼ Lot 4				31.50		Gov												
13	" "		SW¼ of SW¼				40														
14			~~SE¼ of SW¼~~ Lot 7				47.50														
15																					
16	Frank E. + Ellen K. Hanke		NE¼ of SE¼ Lot 6				9.75		R												
17	Frank E. Peg		NW¼ of SE¼ Lot 5				25.10		Gov												
18			SW¼ of SE¼																		
19			SE¼ of SE¼																		
20																					
							276.05														

VALUATIONS BY SCHOOL DISTRICTS AS EQUALIZED BY DEPARTMENT OF TAXATION

	SOLD FOR TAXES	District No. / Rate 44 / 21.6 Mills (Dollars)	District No. ..... Rate ..... Mills (Dollars)	District No. ..... Rate ..... Mills (Dollars)	District No. ..... Rate ..... Mills (Dollars)	District No. ..... Rate ..... Mills (Dollars)	District No. ..... Rate ..... Mills (Dollars)	Tax including State Homestead ..... Mills ($ cts.)	State Tax on Non-Homestead 4.5 Mills ($ cts.)	SPECIAL TAXES ($ cts.)	TOTAL TAXES ($ cts.)		PAID	WHEN PAID Month	Day	Year	Number of Receipt	March Settlement 1950 ($ cts.)	June Settlement 1950 ($ cts.)	Penalty ($ cts.)	November Settlement 1950 ($ cts.)	Penalty ($ cts.)	Collections to First Monday in January 1951 ($ cts.)	Penalty ($ cts.)	Delinquent on First Monday in January 1951 ($ cts.)	Total Delinquent Tax and Penalty ($ cts.)	REMARKS
1	SOLD FOR TAXES	80						17.32	.36		17.68	1														17.68	
2												2																
3		21.123						26.64			26.64	3	PAID IN FULL	MAR	13	1950	3361		26.64									
4		95						20.58	.44		21.02	4	PAID IN FULL	FEB	24	1950	2468	21.02										
5												5																
6												6																
7												7																
8												8																
9												9																
10												10																
11												11																
12	SOLD FOR TAXES	21.15						3.24			3.24	12														3.24		
13	SOLD FOR TAXES	21.39						8.44			8.44	13														8.44		
14	SOLD FOR TAXES	21.35						7.58			7.58	14														7.58		
15												15																
16		85						9.74	.20		9.74	16	PAID IN FULL	FEB	24	1950	2468	9.74										
17		21.14						3.04			3.04	17	PAID IN FULL	MAR	13	1950	3361		3.04									
18												18																
19												19																
20												20																
		114 226 / 278 / 446						96.58	1.00		97.58							10.46	29.68							36.94		

Form 5CD Miller-Davis Company, Minneapolis

Assessment Roll and Tax List of Real Property in the ... Lake

(100' x 500' of Lot 2 & ¼ ac. of Lot 3)

Sec 6-140-26

Govt Lot 2

Line	In Whose Name Assessed	To Whom Transferred	Description of Property
	Thora J Wheeler		62.5 along
	Rubens L. Mix		62.5 along
1	Mrs. Hugo Eisenach		1.05 a
2	Ella Doretta Mueske		2.11 a
3	State of Minnesota		2.6 a
4	Herbert Stroschein		3.10 a
5	Wilhelmena Bluhm		100' x 50 less tr
6	Cecil A. Bluhm		Lots 1
7			Lot 2
8	Earl M. Bluhm		Tract
9	Eleanor G. Bluhm		Tract
10	Hugh & Hattie Eisenach		51.5 a
11	Cecil Bluhm		Lot 5
12	Alva & Ellen Elliott		
13			
14	State of Minnesota (cont. to Cecil Bluhm)		
15	Emma A Morse		62.5 along Tepelje Lake
16			
17	Cecil A. Bluhm		
18			
19	Thomas Musick		Lot 10 — 48.30
20	Arthur R. Bluhm		62.5 along Tepelje Lake
	Howard C. Bluhm		62.5 along Tepelje Lake — 339.54

62.5	62.5	62.5	62.5	62.5	62.5	62.5	62.5
A	B	C	D	E	F	G	H
Howard C.	Arthur R.	~~Victor G.~~ Earl M.	Earl M. Bluhm	Eleanor G. Bluhm	Emma Morse	Rubens L. Mix	Thora J Wheeler

Lot 2, Lot 6, Lot 7, Lot 8, Govt Lot 3, Tepelje Lake

ASSESSED VALUATIONS — All Other: Homestead Up to $4,000 25% — Over $4,000 and Non-Homestead 40% — Machinery Permanently Attached to Real Estate 33⅓% — Total Assessed Value — Total Assessed Value as Equalized by the Board of Review — Final Equalized Value (Dollars)

Cass County, Minnesota, for Taxes for the Year 1949.

Line	Sold for Taxes	District a Rate 216.61 Mills (Dollars)	District NA (Dollars)	Tax including State Homestead	State Tax on Non-Homestead 4.58 Mills	Special Taxes	Total Taxes	Line	Paid	When Paid (Month Day Year)	Number of Receipt	March Settlement 1950	June Settlement 1950	Penalty	November Settlement 1950	Penalty	Collections to First Monday in January 1951	Penalty	Delinquent on First Monday in January 1951	Total Delinquent Tax and Penalty	Remarks
1	SOLD FOR TAXES	5		1 08	02		1 10	1	Balance Paid / 1st Half Paid	OCT 2 1950 / MAY 3 1950	13059 / 6596		50		60						
2	SOLD FOR TAXES	23		4 98	10		5 08	2	PAID IN FULL	APR 6 1950	3988		5 08								
3								3													
4		4		86	02		88	4											88	J 97	
5		N 18 (includes tax for lines 8 & 9)		3 90			3 90 (includes tax on lines 8 & 9)	5	PAID IN FULL	JAN 23 1950	516	3 90									
6		N 97		21 02			21 02	6	2nd Half Paid / 1st Half Paid	OCT 2 1950 / MAY 24 1950	12403 / 7060		10 51		10 51						
7		N 36		7 80			7 80	7	2nd Half Paid / 1st Half Paid	OCT 2 1950 / MAY 24 1950	12403 / 7060		3 90		3 90						
8		Cut. tax on line 5						8													
9		Cut. tax on line 5						9													
10	SOLD FOR TAXES	73		15 82	34		16 16	10	2nd Half Paid / 1st Half Paid	OCT 25 1950 / MAY 23 1950	13059 / 6596		8 08		8 08						
11		N 34		7 36			7 36	11	2nd Half Paid / 1st Half Paid	OCT 2 1950 / MAY 24 1950	12403 / 7060		3 68		3 68						
12	SOLD FOR TAXES		N 76 / NA 69	33 58	32		33 90	12											33 90	J 37 29	
13		N 53		11 48			11 48	13											11 48	J 12 63	
14		N 36		7 80			7 80	14	2nd Half Paid / 1st Half Paid	OCT 2 1950 / MAY 24 1950	12403 / 7060		3 90		3 90						
15								15													
16								16													
17		N 16		3 46			3 46	17	2nd Half Paid / 1st Half Paid	OCT 2 1950 / MAY 24 1950	12403 / 7060		1 73		1 73						
18								18													
19		N 62		13 42			13 42	19											13 42	J 14 76	
20								20													
	N / NN	352 / 105 / 457	76 / 69 / 145	a 98 98 / Na 33 58	80		133 36					3 90	37 38		32 40				59 68		

Cooley Trail Duck Pass | Oak Park Beaches | Oak Lawn Beach | Birchwood Terrace

Assessment Roll and Tax List of Real Property in the Town of Thunder Lake, Cass County, Minnesota, for Taxes for the Year 1949.

Form 5CD

In whose name assessed	To whom transferred	Description of property: Subdivision	Sec. or Lot	Town or Block	Range or Addition	Number of Acres of Land: Acres	100ths	Sec. School District	Indexed Homestead Tax	Indexed Agricultural Tax	True and Full Valuations: Land (Exclusive of Structures and Improvements)	Buildings and Other Structures	Machinery Permanently Attached to Real Estate	Total True and Full Value	Assessed Valuations: Rural: Homestead Up to $4,000 20%	Rural: Over $4,000 and Non-Homestead 33⅓%	All Other: Homestead Up to $4,000 25%	All Other: Over $4,000 and Non-Homestead 40%	Machinery Permanently Attached to Real Estate 33⅓%	Total Assessed Value	Total Assessed Value Equalized by the Board of Review	Final Equalized Value
						Acres					Dollars	Dollars	Dollars	Dollars	Dollars	Dollars	Dollars	Dollars	Dollars	Dollars	Dollars	Dollars
Thos J. Wheeler		625 along Tree Lake or Lot 6		140	26																	
Mrs. Inge Kiesnick		1.05 acre of Lot 2 NE¼ of NW¼	6	140	26	1.05			No													
Ella Annette Meeske		1.11 acre of Lot 2 NW¼ of NE¼				1.11																
State of Minnesota		2 lots Lot 2 SW¼ of NE¼																				
Herbert Strockbein		8.10 acre of Lot 2 SE¼ of NE¼				8.10																
Wilhelmina Bluhm		100' x 500' of Lot 2 + ¼ acre off of 39																				
Carl A. Bluhm		Lots 1 + 3 less 51.75 acre NE¼ of NW¼				44.90																
		Lot 2 less 9.11 acre NW¼ of NW¼				32.50																
Earl M. Bluhm		Small b of Lots 2 + 3 SW¼ of NW¼																				
Eleanor D. Bluhm		Small b of Lots 2 + 3 SW¼ of NW¼																				
Hugh + Hettie Kiesnick		51.5 acre of Lots 1 + 3				51.50			No													
Carl Bluhm		NE¼ of SW¼ Lot 5 less platted				34.40																
Alma + Ellen Kellett		NW¼ of SW¼ Lot 6				9			No													
		SW¼ of SW¼ Lot 7				39.48			Yes													
State of Minnesota (cont. to Carl Bluhm)		SE¼ of SW¼ Lot 8				38																
Emma A. Horse		625 along Tree Lake																				
		NE¼ of SE¼																				
Carl A. Bluhm		NW¼ of SE¼ Lot 4				31																
		SW¼ of SE¼																				
Thomas Gnuech		SE¼ of SE¼ Lot 10				41.30																
Arthur A. Bluhm		625 along Tree Lake																				
Howard C. Bluhm		625 along Tree Lake				339.84																

Valuations by school districts as equalized by Department of Taxation: District No. ..... Rate ..... Mills; District No. ..... Rate ..... Mills; District No. ..... Rate ..... Mills; District No. ..... Rate ..... Mills; District No. ..... Rate ..... Mills; District No. ..... Rate ..... Mills

	Sold for taxes	District No. 1 Rate 4.58 Mills	District No. ..... Rate ..... Mills	District No. ..... Rate ..... Mills	District No. ..... Rate ..... Mills	District No. ..... Rate ..... Mills	District No. ..... Rate ..... Mills	Tax including State Homestead 4.58 Mills	State Tax on Non-Homestead 4.58 Mills	Special Taxes	Total Taxes	Paid	When Paid (Month Day Year)	Number of Receipt	March Settlement 1950	June Settlement 1950	Penalty	November Settlement 1950	Penalty	Collections to First Monday in January 1951	Penalty	Delinquent on First Monday in January 1951	Penalty	Total Delinquent Tax and Penalty	Remarks
		Dollars	Dollars	Dollars	Dollars	Dollars	Dollars	$ cts.	$ cts.	$ cts.	$ cts.					$ cts.	$ cts.	$ cts.	$ cts.	$ cts.	$ cts.	$ cts.	$ cts.	$ cts.	
1	SOLD FOR TAXES	5						1.08	0.20		1.10	1st Half Paid	OCT 2 1950 MAY 23 1950	12405 7060			50		60						
2	SOLD FOR TAXES	23						4.98	1.0		5.08	PAID IN FULL	APR 8 1950	3988			5.08								
3																									
4		4						86	0.2		.88													88	97
5		24 18						3.90			3.90	PAID IN FULL	JAN 2 3 1950	5114	3.90										
6		24 97						21.02			21.02	2nd Half Paid 1st Half Paid	OCT 2 1950 MAY 2 4 1950	12403 7060		10.51		10.51							
7		24 36						7.80			7.80	2nd Half Paid 1st Half Paid	OCT 2 1950 MAY 2 4 1950	12403 7060		3.90		3.90							
8																									
9																									
10	SOLD FOR TAXES	73						15.82	3.47		16.16	2nd Half Paid 1st Half Paid	OCT 2 1950 MAY 23 1950	12405 7060		8.08		8.08							
11		24 34						7.36			7.36	2nd Half Paid 1st Half Paid	OCT 2 1950 MAY 2 4 1950	12403 7060		3.68		3.68							
12	SOLD FOR TAXES		24 76					33.58	32		33.90												33.90	33.29	
13	SOLD FOR TAXES	24 53	24 69					11.48			11.48												11.48	12.03	
14		24 36						7.80			7.80	2nd Half Paid 1st Half Paid	OCT 2 1950 MAY 2 4 1950	12403 7060		3.90		3.90							
15																									
16																									
17		24 16						3.46			3.46	2nd Half Paid 1st Half Paid	OCT 2 1950 MAY 2 4 1950	12403 7060		1.73		1.73							
18																									
19		24 62						13.42			13.42												13.42	14.76	
20																									
		H 352 NH 105 457	76 69 145				a Nu	91.91 33.58	80		3336				3.90	37.38		32.40					59.68		

Cooley Trail Duck Pass
Oak Park Beaches
Oak Lawn Beach
Richmond Terrace

Assessment Roll and Tax List of Real Property in the Town of Shingobee Lake, Cass County, Minnesota, for Taxes for the Year 1949

	IN WHOSE NAME ASSESSED	TO WHOM TRANSFERRED	DESCRIPTION OF PROPERTY: SUBDIVISION	Sec. or Lot	Town or Block	Rng.	Number of Acres of Land: Acres	100ths	No. School District	Infl. Hom. Land Tax or No	Infl. Agricultural Tax or No	TRUE AND FULL VALUATIONS: LAND Exclusive of Structures and Improvements	BUILDINGS and Other Structures	MACHINERY Permanently Attached to Real Estate	TOTAL True and Full Value	ASSESSED VALUATIONS: RURAL: Homestead Up to $4,000 20%	RURAL: Over $4,000 and Non-Homestead 33⅓%	ALL OTHER: Homestead Up to $4,000 25%	ALL OTHER: Over $4,000 and Non-Homestead 40%	MACHINERY Permanently Attached to Real Estate 33⅓%	TOTAL ASSESSED VALUE	Total Assessed Valuation Equalized by the Board of Review	FINAL EQUALIZED VALUE
							Acres	100ths				Dollars	Dollars	Dollars	Dollars	Dollars	Dollars	Dollars	Dollars	Dollars	Dollars	Dollars	Dollars
			P NE¼ of NE¼	7	146	26			Pen.														
			2 NW¼ of NE¼																				
	State of Minnesota		3 ~~SW¼ of NE¼~~ Lot 3																				
	State of Minnesota		4 SE¼ of NE¼ Lot 2																				
	Wayne L. Rust, Michael D. Collins, & Floyd K. Shook		5 S½ of Lot 4				19	80		Pen.													
	Harvey D. & Lydia A. Martin		6 N½ of Lot 4 ~~NW¼ of NW¼~~				19	80															
	Wheeler Lumber Bridge & Supply Co.		7 NW¼ of NW¼ Lot 5				36	88															
	Heller Andersen & Harold Myers		8 SW¼ of NW¼ Lot 6				36	40															
	State of Minnesota		9 SE¼ of NW¼																				
			10																				
	Myers & Andersen		11 NE¼ of SW¼				40																
			12 NW¼ of SW¼ Lot 7				35	92															
			13 ~~SW¼ of SW¼~~ Lot 8				35	44															
			14 SE¼ of SW¼				40																
			15																				
	Heller Andersen & Harold Myers		16 NE¼ of SE¼				40																
			17 NW¼ of SE¼				40																
			18 SW¼ of SE¼				40																
	Harold Myers		19 SE¼ of SE¼				40																
			20																				
							434	24															

Cass County, Minnesota, for Taxes for the Year 1949

	SOLD FOR TAXES	VALIDATIONS BY SCHOOL DISTRICTS AS EQUALIZED BY DEPARTMENT OF TAXATION: District No. 2 Rate 26 Mills	District No. ..... Rate ..... Mills	District No. ..... Rate ..... Mills	District No. ..... Rate ..... Mills	District No. ..... Rate ..... Mills	District No. ..... Rate ..... Mills	Tax including State Homestead ..... Mills	State Tax on Non-Homestead 1.58 Mills	SPECIAL TAXES	TOTAL TAXES		PAID	WHEN PAID	Number of Receipt	March Settlement 1950	June Settlement 1950	Penalty	November Settlement 1950	Penalty	Collections to First Monday in January 1951	Penalty	Delinquent on First Monday in January 1951	Penalty	Total Delinquent Tax and Penalty	REMARKS
		Dollars	Dollars	Dollars	Dollars	Dollars	Dollars	$ cts.	$ cts.	$ cts.	$ cts.			Month Day Year		$ cts.	$ cts.	$ cts.	$ cts.	$ cts.	$ cts.	$ cts.	$ cts.	$ cts.	$ cts.	
1												1														
2												2														
3												3														
4												4	2nd Half Paid	OCT 31 1950	13571											
5	SOLD FOR TAXES	23.6						47.12	1.06 53		50.18	5	1st Half Paid	MAY 31 1950	9610		25.44		25.44							
6		15.9						34.44	72		35.16	6	PAID IN FULL	MAY 8 1950	5643		35.16									
7		61						13.22	28		13.50	7	PAID IN FULL	FEB 24 1950	2325	13.50										
													2nd Half Paid	OCT 31 1950	3576											
8		60						13.00	28 14		13.28	8	1st Half Paid	MAY 31 1950	3065		6.64		6.64							
9												9														
10												10	2nd Half Paid	OCT 31 1950	13576											
11		74						16.12	34 11		16.36	11	1st Half Paid	MAY 31 1950			8.18		8.18							
12		64						13.86	30 13		14.16	12	2nd Half Paid	OCT 31 1950	3065		7.08		7.08							
													1st Half Paid	MAY 31 1950												
13		66						14.30	30 13		14.60	13	2nd Half Paid	OCT 31 1950			7.30		7.30							
													1st Half Paid	MAY 31 1950	13576											
14		75						16.24	34 11		16.58	14	2nd Half Paid	OCT 31 1950			8.29		8.29							
													1st Half Paid	MAY 31 1950												
15												15	2nd Half Paid	OCT 31 1950	13576											
16		65						14.08	30 13		14.38	16	1st Half Paid	MAY 31 1950			7.19		7.19							
													2nd Half Paid	OCT 31 1950	3065											
17		65						14.08	30 13		14.38	17	1st Half Paid	MAY 31 1950			7.19		7.19							
													2nd Half Paid	OCT 31 1950	13576											
18		65						14.08	30 13		14.38	18	1st Half Paid	MAY 31 1950			7.19		7.19							
													2nd Half Paid	OCT 31 1950												
19		65						14.08	30 13		14.38	19	1st Half Paid	MAY 31 1950			7.19		7.19							
20												20														
	NH	1049						227.22	4.82		232.04					13.50	126.85		216.9							

Assessment Roll and Tax List of Real Property in the Town of Thunder Lake, Cass County, Minnesota, for Taxes for the Year 1949.

Form 5-C1 (Blue Bar Journal Stamped)

	IN WHOSE NAME ASSESSED	TO WHOM TRANSFERRED	DESCRIPTION OF PROPERTY: SUBDIVISION	Sec. No. Lots	Town or Block	Rge.	Number of Acres of Land: Acres	100ths	Indicate Homestead by Yes	Indicate Agricultural by Yes or No	TRUE AND FULL VALUATIONS: LAND Exclusive of Structures and Improvements	BUILDINGS and Other Structures	MACHINERY Permanently Attached to Real Estate	TOTAL True and Full Value	ASSESSED VALUATIONS: RURAL: Homestead Up to $4,000 20%	Over $4,000 and Non-Homestead 33⅓%	ALL OTHER: Homestead Up to $4,000 25%	Over $4,000 and Non-Homestead 40%	MACHINERY Permanently Attached to Real Estate 33⅓%	TOTAL ASSESSED VALUE	Total Assessed Value as Equalized by the Board of Review	FINAL EQUALIZED VALUE
							Acres	100ths	No. School District		Dollars	Dollars	Dollars	Dollars	Dollars	Dollars	Dollars	Dollars	Dollars	Dollars	Dollars	Dollars
1			NE¼ of NE¼		140	26			Jon													
2			NW¼ of NE¼																			
3			SW¼ of NE¼																			
4			SE¼ of NE¼																			
5																						
6	John K. & Mabel J. Lange		E½ of NW¼ Lot 1				53	35	Ro													
7			NW¼ of NW¼ Lot 2				39	35														
8	E. C. Waterhouse		Lot 3 SW¼ of NW¼				23	50	Ma													
9			SE¼ of NW¼						Ro													
10	State of Minnesota		Lot 3 S of road																			
11			NE¼ of SW¼																			
12			NW¼ of SW¼																			
13	Frank E. Henke		SW¼ of SW¼				40		Ro													
14	Louis C. & Anna C. Henke		SE¼ of SW¼ Lot 5				35	75														
15																						
16			NE¼ of SE¼																			
17			NW¼ of SE¼																			
18			SW¼ of SE¼																			
19	Villa E. Patten		E½ of SW¼ Lot 6				15															
20																						
							304	45														

Cass County, Minnesota, for Taxes for the Year 1949.

	SOLD FOR TAXES	VALUATIONS AT SCHOOL DISTRICTS AS EQUALIZED BY DEPARTMENT OF TAXATION: District No. 2 Rate 64.64 Mills	District No. Rate Mills	District No. 2 Rate 64.64 Mills	District No. Rate Mills	District No. Rate Mills	District No. Rate Mills	Tax including State Homestead .....Mills	State Tax on Non-Homestead 6.58 Mills	SPECIAL TAXES	TOTAL TAXES	PAID	WHEN PAID	Number of Receipt	March Settlement 1950	June Settlement 1950	Penalty	November Settlement 1950	Penalty	Collections to First Monday in January 1951	Penalty	Delinquent on First Monday in January 1951	Total Delinquent Tax and Penalty	REMARKS
		Dollars	Dollars	Dollars	Dollars	Dollars	Dollars	$ cts.	$ cts.	$ cts.	$ cts.		Month Day Year		$ cts.	$ cts.	$ cts.	$ cts.	$ cts.	$ cts.	$ cts.	$ cts.	$ cts.	
1																								
2																								
3																								
4																								
5																								
6		151						32 70	70		33 40	PAID IN FULL	APR 24 1950	14953		53 74								
7		92						19 92	42		20 34	PAID IN FULL	APR 24 1950											
8			N 131 SW 194					75 28	88		76 16	PAID IN FULL	SEP 5 1950	1226				76 16	22					
9																								
10																								
11																								
12																								
13		65						14 08	30		14 38	PAID IN FULL	SEP 19 1950	2407	14 25									
14			24 59					569 52	11 26		580 78	2ND HALF PAID / 1ST HALF PAID	SEP 19 1950 / MAY 12 1950	2322 / 1078		291 39		290 39						
15																								
16																								
17																								
18																								
19		1						22			22	PAID IN FULL	MAY 18 1950	1412		22								
20																								
	4 14	309		101 26 53 / 278			a na	66 92 / 64 46	1356		725 28				14 18	344 35		366 55						

FORM SCD—BLUE-BLACK INDELIBLE INK

IN WHOSE NAME ASSESSED

Edwin C. Waterhouse

Harlan K. & Mary Louise Nygaard

Lance C. & Anna C. Olenke

Frank Olenke



TIONS		
HINERY assessed ched to Estate 1949	TOTAL ASSESSED VALUE	Total Assessed Value as Equalized by the Board of Review
Dollars	Dollars	Dollars

FINAL EQUALIZED VALUE
Dollars

Cass County, Minnesota, for Taxes for the Year 1949.

SOLD FOR TAXES	VALUATIONS BY SCHOOL DISTRICTS AS EQUALIZED BY DEPARTMENT OF TAXATION: District No. 64 Rate 21.6 Mills (Dollars)	District No. ..... Rate ..... Mills (Dollars)	District No. ..... Rate ..... Mills (Dollars)	District No. ..... Rate ..... Mills (Dollars)	District No. ..... Rate ..... Mills (Dollars)	District No. ..... Rate ..... Mills (Dollars)	Tax Including State Homestead ..... Mills $ cts.	State Tax on Non-Homestead 4.5 Mills $ cts.	SPECIAL TAXES $ cts.	TOTAL TAXES $ cts.		PAID	WHEN PAID Month Day Year	Number of Receipt	March Settlement 1950 $ cts.	June Settlement 1950 $ cts.	Penalty $ cts.	November Settlement 1950 $ cts.	Penalty $ cts.	Collections to First Monday in January 1951 $ cts.	Penalty $ cts.	Delinquent on First Monday in January 1951 $ cts.	Total Delinquent Tax and Penalty $ cts.	REMARKS
SOLD FOR TAXES 1	24 53						11 48			11 48	1											11 48		
2											2													
3											3													
4											4													
5											5													
6	5	Abate # 4013					1 08	02		1 10	6	PAID IN FULL	MAY 31 1950	9608		1 10								
7											7													
8											8													
9											9													
10											10													
11	6						1 30	02		1 32	11	2nd Half Paid 1st Half Paid	SEP 30 1950 MAY 12 1950	12025 6077		66		66						
12											12													
13											13													
14											14													
15											15													
16	187						40 50	86		41 36	16	PAID IN FULL	4 1950	2408	41 36									
17											17													
18											18													
19											19													
20											20													
	11 53 1 14 187 251						54 36	90		55 26					41 36	1 76		66				11 48		

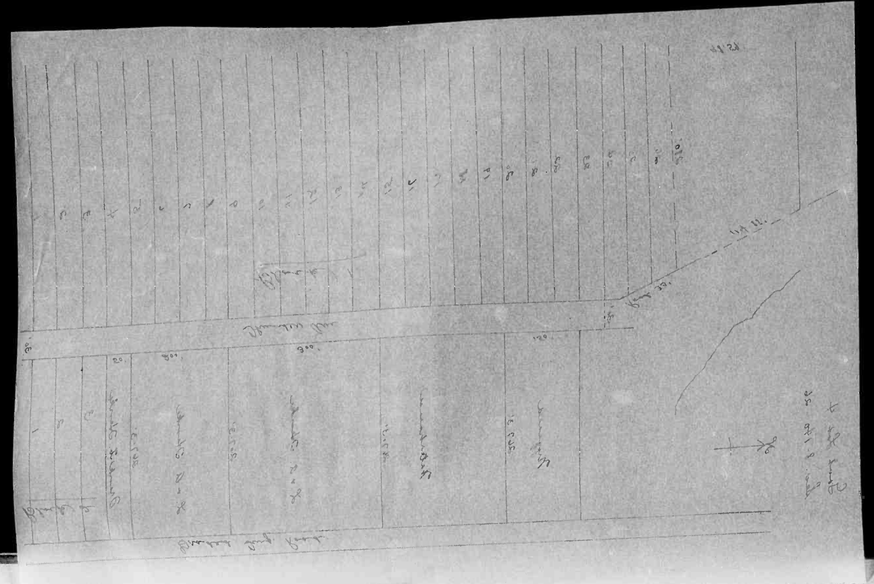

...ion and Tax List of Real Property in the ...Spur... of ...Thunder Lake...

IN WHOSE NAME ASSESSED	TO WHOM TRANSFERRED	DESCRIPTION OF PROPERTY: SUBDIVISION	Sec. or Lot	Town. or Block	Rng.	Number of Acres of Land: Acres	100ths	No. School District	Information Based on Tax or No Tax	Information Applicable to Tax Year	TRUE AND FULL VALUATIONS: LAND Exclusive of Structures and Improvements	BUILDINGS Exc. Other Structures	MACHINERY Permanently Attached to Real Estate	TOTAL True and Full Valuation	ASSESSED VALUATIONS: RURAL: Homestead Up to $4,000 20%	Over $4,000 and Non-Homestead 33⅓%	ALL OTHER: Homestead Up to $4,000 25%	Over $4,000 and Non-Homestead 40%	MACHINERY Permanently Attached to Real Estate 33⅓%	TOTAL ASSESSED VALUE	Total Assessed Value Equalized by the Board of Review	FINAL EQUALIZED VALUE
						Dollars					Dollars	Dollars	Dollars	Dollars	Dollars	Dollars	Dollars	Dollars	Dollars	Dollars	Dollars	Dollars
Edwin C. Waterhouse	Lot 4 less platted and less the following: Beg. at NE corner of Lot 3, Blk 2, Birchwood Terrace, N.550'; W. to Twp. road; S. along road to NW corner of Lot 3; E. to point of beginning. Also starting at a point 800' N. of NE corner of Lot 3, Blk 2, B.T., thence N. 150'; W. to Twp. road; S. along road 150'; E. to point of beginning.	1 NE¼ of NE¼	8	140	26	42.31		9	Yes													
Harlan H. & Mary Louise Nygaard	All of the unplatted part of Gov't. Lot 4, Sec. 8-140-26, lying directly west of Lots 20, 21, 22, Block 1, Birchwood Terrace and extending to the graded township road.	8 SE¼ of NW¼ 15				18		2														
Louis C. & Anna C. Oberke	500' x 267.3' of Gov't. Lot 4 described as: Starting at a point 50' N. of NE corner of Lot 3, Blk 2, Birchwood Terrace, thence N. 500'; W. 267.3'; to Twp. road; S. along road 500'; E. to point of beg.	14 SE¼ of NW¼ 15				1.25		"														
Frank Oberke	50' x 267.3' of Gov't. Lot 4 described as: Starting at the NE corner of Lot 3, Blk 2, Birchwood Terrace, thence N. 50'; W. 267.3' to Twp. road; S. along NW corner of Lot 3; E. to point of beginning.	19 SE¼ of SE¼ 20				.30		"														
						43.99																

Cass County, Minnesota, for Taxes for the Year 1949.

	SOLD FOR TAXES	VALUATIONS BY SCHOOL DISTRICTS AS EQUALIZED BY DEPARTMENT OF TAXATION: District No. 2 Rate 6.1 Mills	District No. ... Rate ... Mills	District No. ... Rate ... Mills	District No. ... Rate ... Mills	District No. ... Rate ... Mills	District No. ... Rate ... Mills	Tax including State Homestead	State Tax on Non-Homestead 4.7 Mills	SPECIAL TAXES	TOTAL TAXES	PAID	WHEN PAID	Number of Receipt	March Settlement 1950	June Settlement 1950	Penalty	November Settlement 1950	Penalty	Collections to First Monday in January 1951	Penalty	Delinquent on First Monday in January 1951	Total Delinquent Tax and Penalty	REMARKS
		Dollars	Dollars	Dollars	Dollars	Dollars	Dollars	$ cts.	$ cts.	$ cts.	$ cts.		Month Day Year		$ cts.	$ cts.	$ cts.	$ cts.	$ cts.	$ cts.	$ cts.	$ cts.	$ cts.	
1	SOLD FOR TAXES	N 53						11 48			11 48											11 48		
2																								
3																								
4																								
5																								
6		5 Coupons # 4013						10 8	02		9 10	PAID IN FULL	MAY 21 1950	9668		1 10								
7																								
8																								
9																								
10																								
11		6						13 0	02 10		15 2	2nd Half Paid 1st Half Paid	SEP 30 1950 MAY 12 1950	12033 6077		66		66						
12																								
13																								
14																								
15																								
16		187						40 50	81		41 36	PAID IN FULL	4 1950	2408	41 36									
17																								
18																								
19																								
20																								
	4 014	53 19 251						54 36	9 0		55 26				41 36	1 76		66				11 48		

Cooley Trail Thick Pines
Oak Park Beaches
Oak Lawn Beach
Birchwood Terrace
Dell

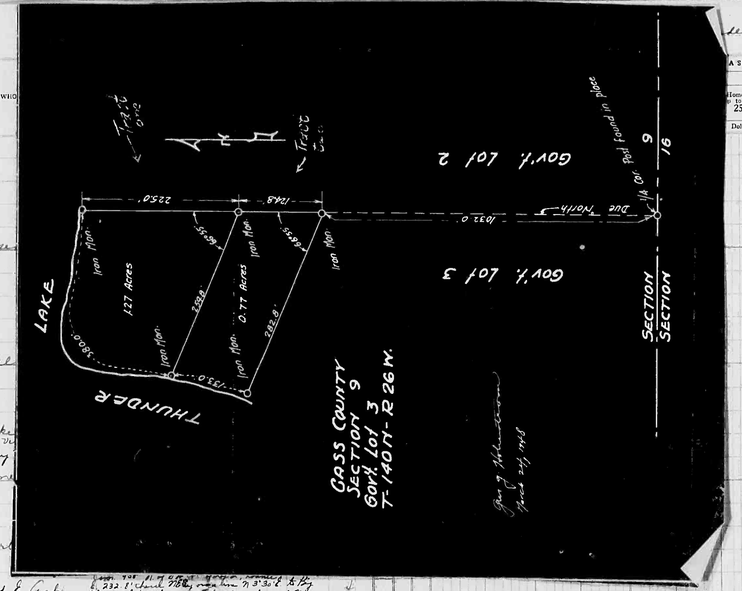

IN WHOSE NAME ASSESSED	TO WHO	ASSESSED VALUATIONS: ALL OTHER Homestead up to $4,000 25%	ALL OTHER Over $4,000 and Non-Homestead 40%	MACHINERY Permanently Attached to Real Estate 33⅓%	TOTAL ASSESSED VALUE	Total Assessed Value as Equalized by the Board of Review	FINAL EQUALIZED VALUE
		Dollars	Dollars	Dollars	Dollars	Dollars	Dollars
Frank M. Steiner							
Einar C. + Stella E. Rose							
Carl E. + Gladys V. Olde							
Louis C. + Emma C. Chamber; Geo. Allen + Melvin Parrish; Dunlap + Roy Underkirkson + Roy							
Wm. B. + Mary E. Pagan							
Wm. D. + Edythe Chamber							
Roy B. Jones + Dorsey E. Cook							

	SOLD FOR TAXES	Valuations by School Districts as Equalized by Department of Taxation: District No. 2 Rate 46.4 Mills	District No. ... Rate ... Mills	District No. ... Rate ... Mills	District No. ... Rate ... Mills	District No. ... Rate ... Mills	District No. ... Rate ... Mills	Tax including State Homestead Mills	State Tax on Non-Homestead 4.5 Mills	SPECIAL TAXES	TOTAL TAXES		PAID	WHEN PAID (Month Day Year)	Number of Receipt	March Settlement 1950	June Settlement 1950	Penalty	November Settlement 1950	Penalty	Collections to First Monday in January 1951	Penalty	Delinquent on First Monday in January 1951	Total Delinquent Tax and Penalty	REMARKS
		Dollars	Dollars	Dollars	Dollars	Dollars	Dollars	$ cts.	$ cts.	$ cts.	$ cts.					$ cts.	$ cts.	$ cts.	$ cts.	$ cts.	$ cts.	$ cts.	$ cts.	$ cts.	
1		1511						327 30	6 92		334 22	1	paid in full	May 31 1950	11419		334 22								
2												2													
3												3													
4												4													
5		106						22 96	48		23 44	5	PAID IN FULL	MAY 24 1950	7063		23 44								
6												6													
7												7													
8												8													
9												9													
10		66						14 30	30		14 60	10	PAID IN FULL	MAY 31 1950	9614		14 60								
11												11													
12												12													
13		115						24 92	52		25 44	13	2nd Half Paid 1st Half Paid	SEP 10 1950 MAY 12 1950	12326 6691		12 72		12 72						
14		182						40 50	86		41 36	14												41 36	41 50
15		8						1 74	04		1 78	15	PAID IN FULL	MAY 8 1950	5640		1 78								
16												16													
17												17													
18		163						35 30	74		36 04	18	1st Half Paid	MAY 16 1950	6194		18 02							18 02	17 88
19												19													
20		63						13 64	28		13 92	20												13 92	13 81
	4 NA	2219						410 66	14 14		490 80						404 78		12 72					73 30	

Form 3CD

In Whose Name Assessed	To Whom Transferred	Description of Property: Subdivision	Sec. or Lot	Town or Block	Rng.	Number of Acres of Land: Acres	Hdths	No. School District	Indicate Homestead Tract or No	Indicate Agricultural Tract or No	True and Full Valuations: Land (Exclusive of Structures and Improvements)	Buildings (and Other Structures)	Machinery (Permanently Attached to Real Estate)	Total True and Full Value	Assessed Valuations: Rural: Homestead Up to $4,000 20%	Rural: Over $4,000 and Non-Homestead 33⅓%	All Other: Homestead Up to $4,000 25%	All Other: Over $4,000 and Non-Homestead 40%	Machinery: Permanently Attached to Real Estate 33⅓%	Total Assessed Value	Total Assessed Value as Equalized by the Board of Review	Final Equalized Value
						Dollars					Dollars	Dollars	Dollars	Dollars	Dollars	Dollars	Dollars	Dollars	Dollars	Dollars	Dollars	Dollars
Frank M. Steiner		1 NE¼ of NE¼ Lot 1	9	143	26	25	50	2	Yes													
		2 NW¼ of NE¼																				
		3 SW¼ of NE¼																				
		4 SE¼ of NE¼																				
Ernest C. + Stella E. Rosendahl		5 Part of Lot 3 (Tract 1)					27															
		6 NE¼ of NW¼																				
		7 NW¼ of NW¼																				
		8 SW¼ of NW¼																				
		9 SE¼ of NW¼																				
Carl E. + Gladys V. Odellquist		10 Part of Lot 3 (Tract 2)					77															
		11 NE¼ of SW¼																				
		12 NW¼ of SW¼																				
		13 ~~SW¼ of SW¼~~ Lot 4					33	15														
Louis C. + Corine C. Eberhart		14 ~~SE¼ of SW¼~~																				
Jos. Alex + Milton Parrish + Simon Gordon, Ray Oberbrunner + Ray Mallery		15 Lot 3 less tract 1 + 2					33	36														
Thos. B. + Mary E. Wagner		16 100' of Lot 2 along Ray Chamberlain Lake					2	30														
		17 NE¼ of SE¼																				
		18 NW¼ of SE¼																				
Thos. D. + Edythe Chamberland		19 ~~SW¼ of SE¼~~ ~~SE¼ of SE¼~~ Lot 2 less tract 1 & 100' along Ray Chamberlain Lake					38															
Ray B. Jones + Dorothy E. Cooke		From 950' N of SE cor of Lot 2, thence E 232' to shore of Ray Chamberlain Lake, thence N 3°30'E & Ray Chamberlain Lake, thence southerly along shore & 20' from Lot 2, thence S. to beginning					4															
							128	35														

Cass County, Minnesota, for Taxes for the Year 1949.

Sold for Taxes	Valuations by School Districts as Equalized by Department of Taxation: District No. 2 Rate 2/6 Mills	District No. ..... Rate ..... Mills	District No. ..... Rate ..... Mills	District No. ..... Rate ..... Mills	District No. ..... Rate ..... Mills	District No. ..... Rate ..... Mills	Tax including State Homestead ..... Mills	State Tax on Non-Homestead 4.5 Mills	Special Taxes	Total Taxes	Paid	When Paid (Month Day Year)	Number of Receipt	March Settlement 1950	June Settlement 1950	Penalty	November Settlement 1950	Penalty	Collections to First Monday in January 1951	Penalty	Delinquent on First Monday in January 1951	Penalty	Total Delinquent Tax and Penalty	Remarks
	Dollars	Dollars	Dollars	Dollars	Dollars	Dollars	$ cts.	$ cts.	$ cts.	$ cts.				$ cts.	$ cts.	$ cts.	$ cts.	$ cts.	$ cts.	$ cts.	$ cts.	$ cts.	$ cts.	
1	1511						3270	6 92		3340 22	1 Paid in full	May 31 1950	11419		3340 22									
2											2													
3											3													
4											4													
5	106						2296	48		2344	5 PAID IN FULL	MAY 24 1950	7063		2344									
6											6													
7											7													
8											8													
9											9													
10	66						1430	30		1460	10 PAID IN FULL	MAY 31 1950	9614		1460									
11											11													
12											12	2nd Half Paid	SEP 10 1950	12526										
13	115						2492	52 70		2544	13 1st Half Paid	MAY 1	6179		1272		1272							
14	187						4050	86		4136	14										4136		4550	
15	8						174	04		178	15 PAID IN FULL	MAY 8 1950	5640		178									
16											16													
17											17													
18	165						3530	74 70		3604	18 1st Half Paid	MAY 16 1950	6174		1802						1802		1982	
19											19													
20	63						1364	28		1392	20										139		1531	
	4																							
	114 2219						40066	1014		4070 80					40479		1272				7330			

Cooley Trail Duck Pass
Oak Park Beaches
Oak Lawn Beach
Birchwood Terrace
Dale

Assessment Roll and Tax List of Real Property in the Second of Pleasant Lake

Cass County, Minnesota, for Taxes the Year 1949.

Line	In Whose Name Assessed	To Whom Transferred	Description of Property: Subdivision	Sec. or Lot	Town or Block	Rng.	Number of Area of Land (Acres 100ths)	Abs. School District	Indicate Homestead Tax or No	Indicate Agricultural Tax or No	True and Full Valuations: Land (Exclusive of Structures and Improvements)	Buildings and Other Structures	Machinery Personality Attached to Real Estate	Total True and Full Value	Assessed Valuations: Rural: Homestead Up to $4,000 20%	Rural: Over $4,000 and Non-Homestead 33⅓%	All Other: Homestead Up to $4,000 25%	All Other: Over $4,000 and Non-Homestead 40%	All Other: Machinery Personality Attached to Real Estate 33⅓%	Total Assessed Value	Total Assessed Value as Equalized by the Board of Review	Final Equalized Value
							Acres				Dollars	Dollars	Dollars	Dollars	Dollars	Dollars	Dollars	Dollars	Dollars	Dollars	Dollars	Dollars
	John D. + Wanda M. Zeschmann + Adolph L. + Erna M. Zahler		NE¼ of NE¼	10	144	26		Cass														
	~~[illegible]~~																					
	Lawrence J. + Verna Lynch		NW¼ of NW¼ Lot 3 less gold				31		Yes	No												
	J.C. Ruffman		SW¼ of NE¼ Lot 4 less Farm Tract				14.25		No													
	State of Minnesota		SE¼ of NE¼																			
	James B. Linn		Lot 1 Agt Lake of Lot 4				3															
	Dodgey E. + Frances L. Hammond		SW¼ of NW¼ Lot 2				29.175		Yes	No												
	Frank M. Steiner, Guardian		NW¼ of NW¼ SW¼ of NW¼ Lot 1				37.25		No													
	Raymond M. + Gladys C. Hammond		That part of Lot 3, 10-140-26, described as follows: Starting at a pt. on the E. shore of Big Thunder Lake where Hy. #6 leaves said lake, going in a northwesterly direction, thence along the lake shore in a northwesterly direction, a distance of 100', thence N. parallel with the W. line of said Lot 3, to said Hy. #6, thence southeasterly along said Hy. #6 to begin.				~~[illegible]~~															
	Emmett + Mary Kruse		That part of Lot 3, Sec. 10-140-26, described as follows: Beginning on the lake shore of Big Thunder Lake 100' NW of the pt. where rt. wy. of new Hy. #6 leaves the lake as pt. of begin. thence northwesterly along the shore of said Big Thunder Lake to the W. line of said Lot 3, approx. 170'; thence N. along the W. line of said Lot 3 to rt. wy. of Hy. #6; thence S. and southeasterly along the W. side of said Hy. #6 to the NW cor. of Theodore Hanson tract; thence southerly along W. side of Theo. Hanson tract to pt. of beg.				1.00															
	"	"					40															
	"	"	SW¼ of SW¼ Lot 6				44.75															
	"	"					49.75															
	James J. McBride		SE¼ of SE¼				40		Yes													
	Edward E. + Jennie L. Adams		E½ of Lot 2				29.175		Yes													
							~~[illegible]~~															

That part of Lot 3, 10-140-26, described as follows: Beginning on the lake shore of Big Thunder Lake 100' NW of the pt. where rt. wy. of new Hy. #6 leaves the lake as pt. of begin. thence northwesterly along the shore of said Big Thunder Lake to the W. line of said Lot 3, approx. 170'; thence N. along the W. line of said Lot 3 to rt. wy. of Hy. #6; thence S. and southeasterly along the W. side of said Hy. #6 to the NW cor. of Theodore Hanson tract; thence southerly along W. side of Theo. Hanson tract to pt. of beg.

Line	Sold for Taxes	Valuations by School Districts as Equalized by Department of Taxation: District No. / Rate ¼ / Dollars	District No. / Rate ¼ / Dollars	District No. / Rate ¼ / Dollars	District No. / Rate / Dollars	District No. / Rate / Dollars	District No. / Rate / Dollars	Tax including State Homestead ¼ Mills $ cts.	State Tax on Non-Homestead ¼ S.H. Mills $ cts.	Special Taxes $ cts.	Total Taxes $ cts.	Paid	When Paid Month Day Year	Number of Receipt	March Settlement 1950 $ cts.	June Settlement 1950 $ cts.	Penalty $ cts.	November Settlement 1950 $ cts.	Penalty $ cts.	Collections in First Monday in January 1951 $ cts.	Penalty $ cts.	Delinquent on First Monday in January 1951 $ cts.	Total Delinquent Tax and Penalty $ cts.	Remarks
1																								
2			N 113					6486	40		6526	PAID IN FULL	AUG 8 1950	1118	6526									
3		66	N 87					1430	30		1460	2nd Half Paid / 1st Half Paid	OCT 11 1950 / MAY 24 1950	4487 / 7061		730		730						
4																								
5	SOLD FOR TAXES	14						304	6		310											310		
6	SOLD FOR TAXES		N 90					2618	10		2628		JUL 6 1950	1604				121					2507	2758
7		165	N 23					3640	76		3716	PAID IN FULL	MAY 16 1950	6197		3716								
8																								
9																								
10	SOLD FOR TAXES		33					764	16		780	PAID IN FULL	MAY 31 1950	8753		780								
11																								
12																								
13			13					302	6		308	PAID IN FULL	MAY 31 1950	8753		308								
14																								
15																								
16		65						1408	30		1438	PAID IN FULL	MAR 14 1950	3375		1438								
17		159						3444	72		3516	PAID IN FULL	MAR 14 1950	3375		3516								
18		174						3770	80		3850	PAID IN FULL	MAR 14 1950	3375		3850								
19		N 21						446			454												454	499
20	SOLD FOR TAXES	102						2210	46		2256	PAID IN FULL	JUL 11 1950	11497				225	45					
	H	88	283				Q	1066	412		2242				6626	14338		3197					3271	
	M	748	186				Ma	1017																
		769	439																					

Cooley Trail Dunc Pass | Oak Park Beaches | Oak Lawn Beach | Birchwood Terrace | Dal

Assessment Roll and Tax List of Real Property in the Town of Shoreham Lake

Form 504 [illegible]

	IN WHOSE NAME ASSESSED	TO WHOM TRANSFERRED	DESCRIPTION OF PROPERTY: SUBDIVISION	Sec. or Lot	Town or Block	Rng.	Number of Acres of Land: Acres	100ths	No. School District	Indicate Homestead by Yes or No	Indicate Agricultural or Total Tax by Yes or No	TRUE AND FULL VALUATIONS: LAND Exclusive of Structures and Improvements	BUILDINGS and Other Structures	MACHINERY Permanently Attached to Real Estate	TOTAL True and Full Value	ASSESSED VALUATIONS: RURAL: Homestead Up to $4,000 20%	Over $4,000 and Non-Homestead 33⅓%	ALL OTHER: Homestead Up to $4,000 25%	Over $4,000 and Non-Homestead 40%	MACHINERY Permanently Attached to Real Estate 33⅓%	TOTAL ASSESSED VALUE	Total Assessed Value as Equalized by the Board of Review	FINAL EQUALIZED VALUE
												Dollars	Dollars	Dollars	Dollars	Dollars	Dollars	Dollars	Dollars	Dollars	Dollars	Dollars	Dollars
1	Herbert Seiffert		NE¼ of NE¼	11	140	26	40		70	Yes													
2	State of Minnesota		NW¼ of NE¼																				
3	Mabel Ebbetsen & H. + Barbara E. Seiffert		SW¼ of NE¼				40																
4	Herbert Seiffert		SE¼ of NE¼				40																
5																							
6	G. A. Murphy		NE¼ of NW¼				40			Yes													
7	L. D. + Mary L. Brandes		NW¼ of NW¼				40																
8	State of Minnesota		SW¼ of NW¼																				
9	Mabel Ebbetsen & H. + Barbara E. Seiffert		SE¼ of NW¼				40			Yes													
10																							
11	State of Minnesota (cont. to Edward Seiffert)		NE¼ of SW¼				40			No													
12	State of Minnesota		NW¼ of SW¼																				
13	State of Minnesota		SW¼ of SW¼																				
14	State of Minnesota		SE¼ of SW¼																				
15																							
16	Edward Seiffert		NE¼ of SE¼				40			Yes													
17	State of Minnesota		NW¼ of SE¼																				
18	State of Minnesota		SW¼ of SE¼																				
19	Gottfried + Martha Seiffert		SE¼ of SE¼				40			No													
20																							
							360																

	SOLD FOR TAXES	District No. Rate 1949	VALUATIONS BY SCHOOL DISTRICTS AS EQUALIZED BY DEPARTMENT OF TAXATION: District No. Rate ... Mills	District No. Rate ... Mills	District No. Rate ... Mills	District No. Rate ... Mills	District No. Rate ... Mills	Tax Including State Homestead ... Mills	State Tax on Non-Homestead 4.8 Mills	SPECIAL TAXES	TOTAL TAXES		PAID	WHEN PAID Month Day Year	Number of Receipt	March Settlement 1950	June Settlement 1950	Penalty	November Settlement 1950	Penalty	Collections to First Monday in January 1951	Penalty	Delinquent on First Monday in January 1951	Total Delinquent Tax and Penalty	REMARKS
		Dollars	Dollars	Dollars	Dollars	Dollars	Dollars	$ cts.	$ cts.	$ cts.	$ cts.					$ cts.	$ cts.	$ cts.	$ cts.	$ cts.	$ cts.	$ cts.	$ cts.	$ cts.	
1	SOLD FOR TAXES	30						650			650	1												650	
2												2													
3		61						1322			1322	3	PAID IN FULL	MAY 31 1950	10271		1322								
4	SOLD FOR TAXES	56						1214			1214	4												1214	
5												5													
6		102	Abst. # 4083					2210	46		2256	6	PAID IN FULL	MAY 26 1950	4692		2256								
7		146						3162	66	33	3228	7	1st Half Paid	SEP 21 1950 / MAY 18 1950	10272 / 9485		1614		124						
8												8													
9		82						1776			1776	9	PAID IN FULL	MAY 31 1950	10271		1776								
10												10													
11	SOLD FOR TAXES	45						974	20		994	11												994	
12												12													
13												13													
14												14													
15												15													
16		39						844			844	16	PAID IN FULL	MAY 31 1950	9606		844								
17												17													
18												18													
19		53						1148	24		1172	19												1172	91269
20												20													
	11 / 114	26.8 / 346 / 614						13300	256		13556						7312		1614					4030	

Cooley Trail Truck Pass | Oak Park Beaches | Oak Lawn Beach | Birchwood Terrace | Dell

Assessment Roll and Tax List of Real Property in the Town of Shingobee Lake.

(FORM 5C2) BELLAND DAVIS COMPANY, MINNEAPOLIS

No.	IN WHOSE NAME ASSESSED	TO WHOM TRANSFERED	DESCRIPTION OF PROPERTY: SUBDIVISION	Sec. or Lot	Town or Block	Rng.	Number of Acres of Land: Acres	Tenths	No. School District	Indicate Homestead Tax by	Indicate Agricultural Tax by	TRUE AND FULL VALUATIONS: LAND Exclusive of Structures and Improvements (Dollars)	BUILDINGS and Other Structures (Dollars)	MACHINERY Permanently Attached to Real Estate (Dollars)	TOTAL True and Full Value (Dollars)	ASSESSED VALUATIONS: RURAL: Homestead Up to $4,000 20% (Dollars)	RURAL: Over $4,000 and Non-Homestead 33⅓% (Dollars)	ALL OTHER: Homestead Up to $4,000 25% (Dollars)	ALL OTHER: Over $4,000 and Non-Homestead 40% (Dollars)	MACHINERY Permanently Attached to Real Estate 33⅓% (Dollars)	TOTAL ASSESSED VALUE (Dollars)	Total Assessed Value as Equalized by the Board of Review (Dollars)	FINAL EQUALIZED VALUE (Dollars)
1	State of Minnesota		NE ¼ of NE ¼	12	140	26			Con.														
2	State of Minnesota		NW ¼ of NE ¼																				
3	State of Minnesota		SW ¼ of NE ¼																				
4	State of Minnesota		SE ¼ of NE ¼																				
5																							
6	State of Minnesota		NE ¼ of NW ¼																				
7	State of Minnesota		NW ¼ of NW ¼																				
8	State of Minnesota		SW ¼ of NW ¼																				
9	State of Minnesota		SE ¼ of NW ¼																				
10																							
11	State of Minnesota		NE ¼ of SW ¼																				
12	Edward Jurtans		NW ¼ of SW ¼				40		Jan														
13			SW ¼ of SW ¼				40																
14	State of Minnesota		SE ¼ of SW ¼																				
15																							
16	State of Minnesota		NE ¼ of SE ¼																				
17	State of Minnesota		NW ¼ of SE ¼																				
18	State of Minnesota		SW ¼ of SE ¼																				
19	State of Minnesota		SE ¼ of SE ¼																				
20							80																

No.	SOLD FOR TAXES	VALUATIONS BY SCHOOL DISTRICTS AS EQUALIZED BY DEPARTMENT OF TAXATION: District No. Rate (Dollars)	District No. Rate (Dollars)	District No. Rate (Dollars)	District No. Rate (Dollars)	District No. Rate (Dollars)	District No. Rate (Dollars)	Tax including State Homestead ... Mills ($ cts.)	State Tax on Non-Homestead 4.88 Mills ($ cts.)	SPECIAL TAXES ($ cts.)	TOTAL TAXES ($ cts.)		PAID	WHEN PAID (Month Day Year)	Number of Receipt	March Settlement 1950 ($ cts.)	June Settlement 1950 ($ cts.)	Penalty ($ cts.)	November Settlement 1950 ($ cts.)	Penalty ($ cts.)	Collections to First Monday in January 1951 ($ cts.)	Penalty ($ cts.)	Delinquent on First Monday in January 1951 ($ cts.)	Penalty ($ cts.)	Total Delinquent Tax and Penalty ($ cts.)	REMARKS
1												1															
2												2															
3												3															
4												4															
5												5															
6												6															
7												7															
8												8															
9												9															
10												10															
11												11															
12		21	136					29.46			29.46	12	PAID IN FULL	MAY 31 1950	9606		29.46 ✓										
13		21	39					8.44			8.44	13	PAID IN FULL	MAY 31 1950	9606		8.44 ✓										
14												14															
15												15															
16												16															
17												17															
18												18															
19												19															
20	71 114	175						37.90			37.90	20					37.90										

Cooley Trail Dock Page
Oak Park Beaches
Oak Lawn Beach
Birchwood Terrace
Day

Assessment Roll and Tax List of Real Property in the Town of Thunder Lake, Cass County, Minnesota, for Taxes for the Year 1949.

Form 5CD. (Revised 1945, 1947, 1948, 1949)

	IN WHOSE NAME ASSESSED	TO WHOM TRANSFERRED	DESCRIPTION OF PROPERTY: SUBDIVISION	Sec. or Lot	Town or Block	Rge	Number of Acres of Land: Acres	100ths	No. School District	Indicate Homestead by Yes	Indicate Agricultural Land by Yes	TRUE AND FULL VALUATIONS: LAND Exclusive of Structures and Improvements (Dollars)	BUILDINGS and Other Structures (Dollars)	MACHINERY Permanently Attached to Real Estate (Dollars)	TOTAL True and Full Value (Dollars)	ASSESSED VALUATIONS: RURAL: Homestead Up to $4,000 20% (Dollars)	RURAL: Over $4,000 and Non-Homestead 33⅓% (Dollars)	ALL OTHER: Homestead Up to $4,000 25% (Dollars)	ALL OTHER: Over $4,000 and Non-Homestead 40% (Dollars)	MACHINERY Permanently Attached to Real Estate 33⅓% (Dollars)	TOTAL ASSESSED VALUE (Dollars)	Total Assessed Value as Equalized by the Board of Review (Dollars)	FINAL EQUALIZED VALUE (Dollars)
1	State of Minnesota		NE ¼ of NE ¼	13	142	26			Tow														
2	State of Minnesota		NW ¼ of NE ¼																				
3	State of Minnesota		SW ¼ of NE ¼																				
4	State of Minnesota		SE ¼ of NE ¼																				
5																							
6	Gottfried Seifert		NE ¼ of NW ¼				40			Yes													
7			NW ¼ of NW ¼				40			"													
8	State of Minnesota		SW ¼ of NW ¼																				
9	State of Minnesota		SE ¼ of NW ¼																				
10																							
11	State of Minnesota		NE ¼ of SW ¼																				
12	State of Minnesota		NW ¼ of SW ¼																				
13	State of Minnesota		SW ¼ of SW ¼																				
14	State of Minnesota		SE ¼ of SW ¼																				
15																							
16	State of Minnesota		NE ¼ of SE ¼																				
17	State of Minnesota		NW ¼ of SE ¼																				
18	State of Minnesota		SW ¼ of SE ¼																				
19	State of Minnesota		SE ¼ of SE ¼																				
20																							

	SOLD FOR TAXES	VALUATIONS BY SCHOOL DISTRICTS AS EQUALIZED BY DEPARTMENT OF TAXATION: Diagonal Mark Rate of 216 Mills (Dollars)	District No. Rate ... Mills (Dollars)	District No. Rate ... Mills (Dollars)	District No. Rate ... Mills (Dollars)	District No. Rate ... Mills (Dollars)	District No. Rate ... Mills (Dollars)	Tax including State Homestead ... Mills ($ cts.)	State Tax on Non-Homestead 4.58 Mills ($ cts.)	SPECIAL TAXES ($ cts.)	TOTAL TAXES ($ cts.)		PAID	WHEN PAID: Month Day Year	Number of Receipt	March Settlement 1950 ($ cts.)	June Settlement 1950 ($ cts.)	Penalty ($ cts.)	November Settlement 1950 ($ cts.)	Penalty ($ cts.)	Collections to First Monday in January 1951 ($ cts.)	Penalty ($ cts.)	Delinquent on First Monday in January 1951 ($ cts.)	Total Delinquent Tax and Penalty ($ cts.)	REMARKS
1												1												
2												2												
3												3												
4												4												
5												5												
6		49						1062	22		1084	6										1084	11.92	
7		55						1192	26		1218	7										1218	13.40	
8												8												
9												9												
10												10												
11												11												
12												12												
13												13												
14												14												
15												15												
16												16												
17												17												
18												18												
19												19												
20												20												
		4 104						2254	48		2302											2302		

Cooley Trail Duck Pass
Oak Park Beaches
Oak Lake Beach
Birchwood Terrace
Dell

Assessment Roll and Tax List of Real Property in the Lawson of Thunder Lake, Cass County, Minnesota, for Taxes for the Year 1949.

Form 5(G) [illegible]

	In Whose Name Assessed	To Whom Transferred	Description of Property: Subdivision	Sec. or Lot	Town. or Block	Rng.	Number of Acres of Land: Acres	100ths	No. School District	Indicate Rural and Total Tax by	Indicate Rural and Total Tax by	True and Full Valuations: Land Exclusive of Structures and Improvements (Dollars)	Buildings and Other Structures (Dollars)	Machinery Permanently Attached to Real Estate (Dollars)	Total True and Full Value (Dollars)	Assessed Valuations: Rural: Homestead Up to $4,000 20% (Dollars)	Rural: Over $4,000 and Non-Homestead 33⅓% (Dollars)	All Other: Homestead Up to $4,000 25% (Dollars)	All Other: Over $4,000 and Non-Homestead 40% (Dollars)	Machinery Permanently Attached to Real Estate 33⅓% (Dollars)	Total Assessed Value (Dollars)	Total Assessed Value as Equalized by the Board of Review (Dollars)	Final Equalized Value (Dollars)
1	Gottfried + Martha Seifferd		NE¼ of NE¼	14	140	26	40		Tw.	Ro													
2	State of Minnesota		NW¼ of NE¼																				
3	State of Minnesota		SW¼ of NE¼																				
4	State of Minnesota		SE¼ of NE¼																				
5																							
6	State of Minnesota		NE¼ of NW¼																				
7	State of Minnesota		NW¼ of NW¼																				
8	N. N. McCleary		SW¼ of NW¼				40			Ro													
9			SE¼ of NW¼				40																
10																							
11	Jena Mining Co.		NE¼ of SW¼				40																
12	State of Minnesota		NW¼ of SW¼																				
13	State of Minnesota		SW¼ of SW¼																				
14	Jena Mining Co.		SE¼ of SW¼				40																
15																							
16	State of Minnesota		NE¼ of SE¼																				
17	Jena Mining Co.		NW¼ of SE¼				40																
18			SW¼ of SE¼				40																
19	State of Minnesota		SE¼ of SE¼																				
20																							
							280																

Cass County, Minnesota, for Taxes for the Year 1949.

	Sold for Taxes	Valuations by School Districts as Equalized by Department of Taxation: District No. 64 Rate 24.0 Mills (Dollars)	District No. ..... Rate ..... Mills (Dollars)	District No. ..... Rate ..... Mills (Dollars)	District No. ..... Rate ..... Mills (Dollars)	District No. ..... Rate ..... Mills (Dollars)	District No. ..... Rate ..... Mills (Dollars)	Tax Including State Homestead ..... Mills ($ cts.)	State Tax on Non-Homestead 4.38 Mills ($ cts.)	Special Taxes ($ cts.)	Total Taxes ($ cts.)	Paid	When Paid: Month Day Year	Number of Receipt	March Settlement 1949 ($ cts.)	June Settlement 1950 ($ cts.)	Penalty ($ cts.)	November Settlement 1950 ($ cts.)	Penalty ($ cts.)	Collections to First Monday in January 1951 ($ cts.)	Penalty ($ cts.)	Delinquent on First Monday in January 1951 ($ cts.)	Total Delinquent Tax and Penalty ($ cts.)	Remarks
1		195						4 20 4	9 8		4 3 1 4											4 3 1 4	4 3 1 4	
2																								
3																								
4																								
5																								
6																								
7																								
8		30						6 5 6	1 4		6 6 4	PAID IN FULL	FEB 2 4 1950	2408	6 6 4									
9		68						1 4 7 2	3 2		1 5 0 4	PAID IN FULL	FEB 2 4 1950	2408	1 5 0 4									
10																								
11		70						1 5 1 6	3 2		1 5 4 8	2nd Half Paid 1st Half Paid	OCT 3 1 1950 MAY 3 1 1950	4678 9758		7 7 4		7 7 4						
12																								
13												2nd Half Paid	OCT 3 1 1950	4678										
14		70						1 5 1 6	3 2		1 5 4 8	1st Half Paid	MAY 3 1 1950	9758		7 7 4		7 7 4						
15																								
16												2nd Half Paid	OCT 3 1 1950	4678										
17		70						1 5 1 6	3 2		1 5 4 8	1st Half Paid	MAY 3 1 1950	9758		7 7 4		7 7 4						
18		70						1 5 1 6	3 2		1 5 4 8	2nd Half Paid 1st Half Paid	OCT 3 1 1950 MAY 3 1 1950	4678 9758		7 7 4		7 7 4						
19																								
20																								
	14	573						12 4 1 0	2 6 4		12 6 7 4				2 1 6 8	3 0 9 6		3 0 9 6				4 2 1 4		

Cooley Trail Dock Fans
Oak Park Beaches
Oak Lawn Beach
Birchwood Terrace
Dale

Assessment Roll and Tax List of Real Property in the Town of Shumsteed Lake, Cass County, Minnesota, for Taxes for the Year 1949.

Form 5CD. (Full-size paper stamped, 8½x13½)

	In whose name assessed	To whom transferred	Description of property: Subdivision	Sec. or Lot	Town or Block	Rng.	Number of Acres of Land: Acres	100ths	No. School District	Indicate Homestead Tax by Yes	Indicate Agricultural Tax by Yes	True and Full Valuations: Land Exclusive of Structures and Improvements (Dollars)	Buildings and Other Structures (Dollars)	Machinery Permanently Attached to Real Estate (Dollars)	Total True and Full Value (Dollars)	Assessed Valuations: Rural: Homestead Up to $4,000 20% (Dollars)	Rural: Over $4,000 and Non-Homestead 33⅓% (Dollars)	All Other: Homestead Up to $4,000 25% (Dollars)	All Other: Over $4,000 and Non-Homestead 40% (Dollars)	Machinery Permanently Attached to Real Estate 33⅓% (Dollars)	Total Assessed Value (Dollars)	Total Assessed Value as Equalized by the Board of Review (Dollars)	Final Equalized Value (Dollars)
1	James L. McBride		NE¼ of NE¼	15	140	26	40		Cass. Tpl														
2			NW¼ of NE¼ Lot 9				44		"														
3	Gordon H. Brooks		Lot 2 less W 5 acres				65	50	Pa														
4			SE¼ of NE¼				40		"														
5																							
6	Clarence + Gladys Hopper		N 3 acs. of Lot 2				3		"														
7	Arnold C. Stenson		N 2½ acs of Lot 7				2.50		"														
8	Charles M. Niles		N 66' of S 176' of Lot 5				2.61		"														
9	Betty Mohs		N ½ of Lot 7				10		"														
10																							
11	Henry L. + Julia Hanson		N 175' of S 530' of Lot 5 + S 141' of Lot 5				15.23		Gra. Pa														
12	Francis B. + D. B. Cady, Jr		N 157' of S 355' of Lot 5				6.30		Tpl														
13	John A. Poor		10 acs of Lot 7 less 2.5 ac				7.50		"														
14	Harold Jameson + Lawrence R. Faust		Lot 6				57		Pa														
15																							
16	Charles M. Niles		N 50' of S 116' of Lot 5				2.03		"														
17	Kenneth Augustus + Ethel Sedgfield		S 24' of N 41' 21' of Lot 5				10.72		"														
18	John A. McKay		N 66' of S 142' of Lot 5				2.68		"														
19	Dr. C. M. Niles		N 100' of S 710' of Lot 5				4.06		"														
20																							
							264.70																

Cass County, Minnesota, for Taxes for the Year 1949.

	Sold for Taxes	Valuations by School Districts as Equalized by Department of Taxation: District No. Rate ... Mills	District No. Rate ... Mills	District No. Rate ... Mills	District No. Rate ... Mills	District No. Rate ... Mills	Tax including State Homestead Mills	State Tax on Non-Homestead 4.5 Mills	Special Taxes	Total Taxes		Paid	When Paid: Month Day Year	Number of Receipt	March Settlement 1949	June Settlement 1950	Penalty	November Settlement 1950	Penalty	Collections to First Monday in January 1951	Penalty	Delinquent on First Monday in January 1951	Total Delinquent Tax and Penalty	Remarks
		Dollars	Dollars	Dollars	Dollars	Dollars	Dollars			Dollars														
1		24 40					866			866	1											866	9.03	
2		24 116					2512			2512	2											2512	27.63	
3		110					2382	56		2438	3	PAID IN FULL	JAN 9 1950	13	2432									
4		75					1624	34		1658	4	PAID IN FULL	JAN 9 1950	13	1658									
5											5													
6	SOLD FOR TAXES	44					954	20		974	6											974	10.71	
7		53					1148	24		1172	7	PAID IN FULL	NOV 14 1950	2291		1172								
8		12					260	06		266	8	PAID IN FULL	MAY 31 1950	10417		266								
9		134	Rebate # 4177				2902	62		2964	9	PAID IN FULL	FEB 8 1950	3278		2964								
10											10													
11			24 148				10052	130		10182	11	PAID IN FULL	MAY 25 1950	6656		10182								
12	SOLD FOR TAXES	24 148	24 284				3206			3206	12											3206		
13		24 135	Rebate # 4018				2924			2924	13	PAID IN FULL	MAY 10 1950	5747		2924								
14		224					4852	102		4954	14											4954	54.49	
15											15													
16		7					152	04		156	16	PAID IN FULL	MAY 31 1950	10417		156								
17		82					1776	38		1814	17	PAID IN FULL	MAR 22 1950	2456		1814								
18		63					1364	28		1392	18	PAID IN FULL	MAY 13 1950	7366		1392								
19		70					1516	32		1548	19	PAID IN FULL	MAY 31 1950	10417		1548								
20											20													
	H	439	188				21438	580		22018					4099	22018						12512		
	NH	814	246																					
		1313	434				10052																	

Cooley Trail Dock Pass
Oak Park Beaches
Oak Lake Beach
Birchwood Terrace
Day

Assessment Roll and Tax List of Real Property in the Darwin of Thunder Lake,

Form 3CD

	IN WHOSE NAME ASSESSED	TO WHOM TRANSFERRED	DESCRIPTION OF PROPERTY: SUBDIVISION	Sec. or Lot	Town. or Block	Rng.	Number of Acres of Land: Acres	Hdths	No. School District	Indicate Homestead by a Tick	Indicate Non-Homestead by a Tick	TRUE AND FULL VALUATIONS: LAND Exclusive of Structures and Improvements	BUILDINGS and Other Structures	MACHINERY Permanently Attached to Real Estate	TOTAL True and Full Value	ASSESSED VALUATIONS: RURAL: Homestead Up to $4,000 20%	RURAL: Over $4,000 and Non-Homestead 33⅓%	ALL OTHER: Homestead Up to $4,000 25%	ALL OTHER: Over $4,000 and Non-Homestead 40%	MACHINERY Permanently Attached to Real Estate 33⅓%	TOTAL ASSESSED VALUE	Total Assessed Value as Equalized by the Board of Review	FINAL EQUALIZED VALUE
							Acres	Hdths				Dollars	Dollars	Dollars	Dollars	Dollars	Dollars	Dollars	Dollars	Dollars	Dollars	Dollars	Dollars
	Rollin A. Lawrence & John D. Fuller & Shirley		1 Lot 3 less N 200' of N½	15	144	28	4.75	Fin	2/0														
	Leslie D. & Juanita M. Thompson		2 N½ of N½ of Lot 3				5.57		..														
	Clifford D. & Hazell C. Thomas		3 S½ of N½ Lot 4				47.60		..														
	C. M. Niles		4 S½ of N½ N 130' of E 660' of Lot 5				5.28		..														
			5																				
	Gordon H. Dierks		6 N 200' of Lot 3 (Johnson Bay)				8		..														
			7 N½ of N½																				
			8 S½ of N½																				
			9 S½ of N½																				
			10																				
			11 N½ of S½																				
			12 N½ of S½																				
			13 S½ of S½																				
			14 S½ of S½																				
			15																				
			16 N½ of S½																				
			17 N½ of S½																				
			18 S½ of S½																				
			19 S½ of S½																				
			20																				
							101.50																

	SOLD FOR TAXES	VALUATIONS BY SCHOOL DISTRICTS AS EQUALIZED BY DEPARTMENT OF TAXATION: District No. Rate Mills	District No. Rate Mills	District No. Rate Mills	District No. Rate Mills	Tax including State Homestead Mills	State Tax on Non-Homestead 6.8 Mills	SPECIAL TAXES	TOTAL TAXES		PAID	WHEN PAID: Month Day Year	Number of Receipt	March Settlement 1950	June Settlement 1950	Penalty	November Settlement 1950	Penalty	Collections to First Monday in January 1951	Penalty	Delinquent on First Monday in January 1951	Penalty	Total Delinquent Tax and Penalty	REMARKS
		Dollars	Dollars	Dollars	Dollars	$ cts.	$ cts.	$ cts.	$ cts.					$ cts.	$ cts.	$ cts.	$ cts.	$ cts.	$ cts.	$ cts.	$ cts.	$ cts.	$ cts.	
1		462				100 08	212	✓	102 20	1	PAID IN FULL	MAY 1 0 1950	6742		102 20	✓								
2		187				32 28	68	✓	32 96	2	PAID IN FULL	MAY 3 1 1950	9534		32 96	✓								
3		213				46 14	98	19	47 12	3	1st Half Paid	MAY 3 1 1950	3513		23 56	✓	23 56 ✓							
4		35				7 58	16	✓	7 74	4	PAID IN FULL	MAY 3 1 1950	10417		7 74	✓								
5										5														
6		356				77 12	164	✓	78 76	6	PAID IN FULL	JAN 9 1950	13	78 76 ✓										
7										7														
8										8														
9										9														
10										10														
11										11														
12										12														
13										13														
14										14														
15										15														
16										16														
17										17														
18										18														
19										19														
20										20														
	4	1215				263 24	558		268 78					78 76	166 46		23 56							

Cooley Trail Duck Pass | Oak Park Beaches | Oak Lake Beach | Birchwood Terrace | Dam

Assessment Roll and Tax List of Real Property in the Town of Shingobee Lake

Form 4CD—Miller-Davis Company, Minneapolis

	In Whose Name Assessed	To Whom Transferred	Description of Property: Subdivision	Sec. or Lot	Town or Block	Rge.	Number of Acres of Land: Acres	Tenths	No. School District	Indicate Homestead Tax No.	Indicate Non-Homestead Tax No.	True and Full Valuations: Land Exclusive of Structures and Improvements (Dollars)	Buildings and Other Structures (Dollars)	Machinery Permanently Attached to Real Estate (Dollars)	Total True and Full Value (Dollars)	Assessed Valuations: Rural: Homestead Up to $4,000 20% (Dollars)	Rural: Over $4,000 and Non-Homestead 33⅓% (Dollars)	All Other: Homestead Up to $4,000 25% (Dollars)	All Other: Over $4,000 and Non-Homestead 40% (Dollars)	All Other: Machinery Permanently Attached to Real Estate 33⅓% (Dollars)	Total Assessed Value (Dollars)	Total Assessed Value as Equalized by the Board of Review (Dollars)	Final Equalized Value (Dollars)
1			NE¼ of NE¼	16	140	26			2														
2	Cecil R. + Marion P. Setter		NW¼ of NE¼ Lot 2				41	35		Yes	No												
3	State of Minnesota		SW¼ of NE¼																				
4	N. Ray + Isabel Cline		SE¼ of NE¼ Lot 1 less Plat of Del Ray Beach				44	50		No													
5																							
6	State of Minnesota		NE¼ of NW¼																				
7	State of Minnesota		NW¼ of NW¼																				
8	State of Minnesota		SW¼ of NW¼																				
9	State of Minnesota		SE¼ of NW¼																				
10																							
11	State of Minnesota		NE¼ of SW¼																				
12	State of Minnesota		NW¼ of SW¼																				
13	State of Minnesota		SW¼ of SW¼																				
14	State of Minnesota		SE¼ of SW¼																				
15																							
16	State of Minnesota		NE¼ of SE¼																				
17	State of Minnesota		NW¼ of SE¼																				
18	State of Minnesota		SW¼ of SE¼																				
19	State of Minnesota		SE¼ of SE¼																				
20																							
							81	85															

	Sold for Taxes	Valuations by School Districts as Equalized by Department of Taxation: District No. 2 Rate 61 Mills (Dollars)	District No. ..... Rate ..... Mills (Dollars)	District No. ..... Rate ..... Mills (Dollars)	District No. ..... Rate ..... Mills (Dollars)	District No. ..... Rate ..... Mills (Dollars)	District No. ..... Rate ..... Mills (Dollars)	Tax including State Homestead ..... Mills ($ cts.)	State Tax on Non-Homestead 4.5 Mills ($ cts.)	Special Taxes ($ cts.)	Total Taxes ($ cts.)	Paid	When Paid: Month Day Year	Number of Receipt	March Settlement 1950 ($ cts.)	June Settlement 1950 ($ cts.)	Penalty ($ cts.)	November Settlement 1950 ($ cts.)	Penalty ($ cts.)	Collections to First Monday in January 1951 ($ cts.)	Penalty ($ cts.)	Delinquent on First Monday in January 1951 ($ cts.)	Total Delinquent Tax and Penalty ($ cts.)	Remarks
1																								
2			N 98 / 201 107					4748	50 ✓		4798	Balance Paid in FULL	MAY 16 1950	6175		4798 ✓								
3																								
4		269						5826	124.6 ✓		5950	Balance Paid / Part Paid	OCT 31 1950 / MAY 31 1950	6507 / 6416		3000		2950 ✓						
5																								
6																								
7																								
8																								
9																								
10																								
11																								
12																								
13																								
14																								
15																								
16																								
17																								
18																								
19																								
20																								
	214	269	107 / 205			a / Na	5826 / 4748	174			10748					7798		2750						

Cooley Trail Dock Pass
Oak Park Beaches
Oak Lake Beach
Birchwood Terrace
Bell

Assessment Roll and Tax List of Real Property in the Second of Shingobee Lake, Cass County, Minnesota, for Taxes for the Year 1949.

NOTE: SCI Special Levy Indicator, Dollars

	IN WHOSE NAME ASSESSED	TO WHOM TRANSFERRED	DESCRIPTION OF PROPERTY: SUBDIVISION	Sec. or Lot	Town or Block	Rng.	Number of Acres of Land: Acres	100ths	No.	School District	Indicate Homestead by Yes or No	Indicate Agricultural by Yes or No	TRUE AND FULL VALUATIONS: LAND Exclusive of Structures and Improvements	BUILDINGS and Other Structures	MACHINERY Permanently Attached to Real Estate	TOTAL True and Full Value	ASSESSED VALUATIONS: RURAL: Homestead Up to $4,000 20%	Over $4,000 and Non-Homestead 33⅓%	ALL OTHER: Homestead Up to $4,000 25%	Over $4,000 and Non-Homestead 40%	MACHINERY Permanently Attached to Real Estate 33⅓%	TOTAL ASSESSED VALUE	Total Assessed Valuation Remained by the Board of Review	FINAL EQUALIZED VALUE
							Acres	100ths					Dollars	Dollars	Dollars	Dollars	Dollars	Dollars	Dollars	Dollars	Dollars	Dollars	Dollars	Dollars
1	Louise C. + Anna C. Klenke		NE¼ of NE¼ Lot 1	17	140	28	39	25	7	Con	9													
2	" "		NW¼ of NE¼ Lot 2				37	25																
3	The Opeedee Co.		SW¼ of NE¼				40																	
4	State of Minnesota		SE¼ of NE¼																					
5																								
6	Wheeler Lumber, Bridge + Supply Co.		NE¼ of NW¼				40																	
7	Jack Hayward + Arthur Carlson		NW¼ of NW¼				40																	
8	Wheeler Lumber, Bridge + Supply Co.		SW¼ of NW¼				40																	
9	" "		SE¼ of NW¼				40																	
10																								
11	The Opeedee Co.		NE¼ of SW¼				40																	
12	" "		NW¼ of SW¼				40																	
13	" "		SW¼ of SW¼				40																	
14	" "		SE¼ of SW¼				40																	
15																								
16	" "		NE¼ of SE¼				40																	
17	" "		NW¼ of SE¼				40																	
18	" "		SW¼ of SE¼				40																	
19	" "		SE¼ of SE¼				40																	
20																								
							892	50																

	SOLD FOR TAXES	VALUATIONS BY SCHOOL DISTRICTS AS EQUALIZED BY DEPARTMENT OF TAXATION: District No. Rate Mills	District No. Rate Mills	District No. Rate Mills	District No. Rate Mills	District No. Rate Mills	District No. Rate Mills	Tax Including State Homestead Mills	State Tax on Non-Homestead 4.52 Mills	SPECIAL TAXES	TOTAL TAXES		PAID	WHEN PAID (Month Day Year)	Number of Receipt	March Settlement 1950	June Settlement 1950	Penalty	November Settlement 1950	Penalty	Collections to First Monday in January 1951	Penalty	Delinquent on First Monday in January 1951	Total Delinquent Tax and Penalty	REMARKS
		Dollars	Dollars	Dollars	Dollars	Dollars	Dollars	$ cts.	$ cts.	$ cts.	$ cts.					$ cts.	$ cts.	$ cts.	$ cts.	$ cts.	$ cts.	$ cts.	$ cts.	$ cts.	
1		116						25 12	54	5	256 6	1	2nd Half Paid	SEP 30 1950	12521		1283	✓	1283	✓					
													1st Half Paid	MAY 1 ?	6677										
2		130						28 16	60	30	278 76	2	2nd Half Paid	SEP 30 1950	12523		1438	✓	1438	✓					
													1st Half Paid	MAY 3 ? 1950	6677										
3	SOLD FOR TAXES	56						12 14	26		124 0	3												1240	
4												4													
5												5													
6		56						12 14	26		124 0	6	PAID IN FULL	MAY 25 1950	2385	1248	~~1240~~								
7	SOLD FOR TAXES	56						12 14	26		124 0	7												1240	
8		56						12 14	26 ✓		124 0	8	PAID IN FULL	MAY 20 1950	6541		1240	✓							
9		56						12 14	26		124 0	9	PAID IN FULL	MAY 25 1950	2385	1240	~~1240~~								
10												10													
11	SOLD FOR TAXES	56						12 14	26		124 0	11												1240	
12	SOLD FOR TAXES	56						12 14	26		124 0	12												1240	
13	SOLD FOR TAXES	56						12 14	26		124 0	13												1240	
14		56						12 14	26 ✓		124 0	14	PAID IN FULL	JAN 19 1950	15	1240 ✓									
15												15													
16	SOLD FOR TAXES	56						12 14	26		124 0	16												1240	
17	SOLD FOR TAXES	56						12 14	26		124 0	17												1240	
18		56						12 14	26 ✓		124 0	18	PAID IN FULL	JAN 9 1950	15	1240 ✓									
19		56						12 14	26 ✓		124 0	19	PAID IN FULL	JAN 9 1950	15	1240 ✓									
20												20													
	# 114	974						21910	452		21562					6200	2961		2921					8681	

Cooley Trail Dist. Pass
Oak Park Beaches
Oak Lawn Beach
Birchwood Terrace

Assessment Roll and Tax List of Real Property in the Town of Thunder Lake, Cass County, Minnesota, for Taxes for the Year 1949.

Form 5CD—Revised 1948 Revised Statutes

	In Whose Name Assessed	To Whom Transferred	Description of Property: Subdivision	Sec. or Lot	Town or Block	Rge.	Number of Acres of Land: Acres	Tenths	No. School District	Information Required by Law	True and Full Valuations: Land Exclusive of Structures and Improvements	Buildings and Other Structures	Machinery Permanently Attached to Real Estate	Total True and Full Value	Assessed Valuations: Rural: Homestead Up to $4,000 20%	Over $4,000 and Non-Homestead 33⅓%	All Other: Homestead Up to $4,000 25%	Over $4,000 and Non-Homestead 40%	Machinery Permanently Attached to Real Estate 33⅓%	Total Assessed Value	Total Assessed Value Equalized by the Board of Review	Final Equalized Value
							Acres	Tenths			Dollars	Dollars	Dollars	Dollars	Dollars	Dollars	Dollars	Dollars	Dollars	Dollars	Dollars	Dollars
1	Henry Johnson		NE¼ of NE¼	18	46	26	40		Tax	Tax												
2	" "		NW¼ of NE¼				40															
3	" "		SW¼ of NE¼				40															
4	Walter - Katherine Andrews - Harold & Mabel Myers		SE¼ of NE¼				~~40~~															
5																						
6	Chas. A. Cavenaugh		NE¼ of NW¼				40															
7	Meyers - Andrews		NW¼ of NW¼ Lot 1				35.47															
8	" "		SW¼ of NW¼ Lot 2				36.02															
9	Chas. A. Cavenaugh		SE¼ of NW¼				40															
10																						
11	~~Frank J. Hennessey~~ State of Minnesota		NE¼ of SW¼				~~40~~															
12	State of Minnesota		~~NW¼ of SW¼~~ Lot 3																			
13	State of Minnesota		S.W¼ of S.W¼ Lot 4																			
14	~~Frank J. Hennessey~~ State of Minnesota		SE¼ of SW¼				~~40~~															
15																						
16	Walter - Katherine Andrews - Harold - Mabel Myers		NE¼ of SE¼				40															
17	State of Minnesota		NW¼ of SE¼																			
18	Walter - Katherine Andrews - Harold - Mabel Myers		Sof¼ of SE¼				40															
19	" "		SE¼ of SE¼				40															
20																						
							420.49															

Cass County, Minnesota, for Taxes for the Year 1949.

	Sold for Taxes	Valuations by School Districts as Equalized by Department of Taxation: District No. Rate ... Mills	District No. Rate ... Mills	District No. Rate ... Mills	District No. Rate ... Mills	District No. Rate ... Mills	Tax Including State Homestead Mills 7.5 Mills	State Tax on Non-Homestead	Special Taxes	Total Taxes	Paid	When Paid: Month Day Year	Number of Receipt	March Settlement 1950	Time Settlement 1950	Penalty	November Settlement 1950	Penalty	Collections to First Monday in January 1951	Penalty	Delinquent on First Monday in January 1951	Total Delinquent Tax and Penalty	Remarks
		Dollars	Dollars	Dollars	Dollars	Dollars	$ cts.	$ cts.	$ cts.	$ cts.				$ cts.	$ cts.	$ cts.	$ cts.	$ cts.	$ cts.	$ cts.	$ cts.	$ cts.	
1		84					18.20	38	✓	18.58	1 PAID IN FULL	MAY 31 1950	9619		18.58 ✓								
2		84					18.20	38	✓	18.58	2 PAID IN FULL	MAY 31 1950	9619		18.58 ✓								
3		84					18.20	38	✓	18.58	3 PAID IN FULL	MAY 31 1950	9619		18.58 ✓								
4		56					12.14	26	3	12.40	2nd Half Paid 1st Half Paid	OCT 31 1950 MAY 31 1950	8576 8065		6.20 ✓		6.20 ✓						
5																							
6		100					21.66	46	✓	22.12	6 PAID IN FULL	MAY 23 1950	6594		22.12 ✓								
7		74					16.02	34	✓	16.36	2nd Half Paid 1st Half Paid	OCT 31 1950 MAY 31 1950	8576 8065		8.18 ✓		8.18 ✓						
8		75					16.24	34	✓	16.58	2nd Half Paid 1st Half Paid	OCT 31 1950 MAY 31 1950	8576 8065		8.29 ✓		8.29						
9		84					18.20	38	✓	18.58	9 PAID IN FULL	MAY 23 1950	6594		18.58 ✓								
10																							
11		~~84~~ Cut																					
12																							
13																							
14		~~84~~ Cut																					
15																							
16		56					12.14	26	3	12.40	2nd Half Paid 1st Half Paid	OCT 31 1950 MAY 31 1950	8576 8065		6.20 ✓		6.20 ✓						
17																							
18		56					12.14	26	3	12.40	2nd Half Paid 1st Half Paid	OCT 31 1950 MAY 31 1950	8576 8065		6.20 ✓		6.20 ✓						
19		56					12.14	26		12.40											12.40	9.13	64
20																							
	14	807					175.28	3.70		178.98					131.51		35.07				12.40		

Cooley Trail Dock Pass
Oak Park Beaches
Oak Lawn Beach
Birchwood Terrace
Dell

Assessment Roll and Tax List of Real Property in the Second of Thursden Lake, Cass County, Minnesota, for Taxes for the Year 1949.

Form SCD—with new heading, unofficial

	IN WHOSE NAME ASSESSED	TO WHOM TRANSFERRED	SUBDIVISION	Sec. or Lot	Town. or Block	Rge.	Number of Acres of Land: Acres	100ths	No. School District	Indicate Homestead Tax or No	Indicate Agricultural Tax or No	TRUE AND FULL VALUATIONS: LAND Exclusive of Structures and Improvements (Dollars)	BUILDINGS and Other Structures (Dollars)	MACHINERY Permanently Attached to Real Estate (Dollars)	TOTAL True and Full Value (Dollars)	ASSESSED VALUATIONS: RURAL Homestead Up to $4,000 20% (Dollars)	RURAL Over $4,000 and Non-Homestead 33⅓% (Dollars)	ALL OTHER Homestead Up to $4,000 25% (Dollars)	ALL OTHER Over $4,000 and Non-Homestead 40% (Dollars)	MACHINERY Permanently Attached to Real Estate 33⅓% (Dollars)	TOTAL ASSESSED VALUE (Dollars)	Total Assessed Value as Equalized by the Board of Review (Dollars)	FINAL EQUALIZED VALUE (Dollars)
1	Walter & Katherine Andrews & Harold & Mabel Myers		NE¼ of NE¼	19	140	26	40		Fem.		No												
2			NW¼ of NE¼				40		"		"												
3			SW¼ of NE¼				40		"		"												
4	State of Minnesota		SE¼ of NE¼																				
5																							
6	Walter & Katherine Andrews & Harold & Mabel Myers		NW¼ of NW¼				40		"		"												
7	Donald J. & Blanche J. Kehne	Hall Lease	~~NW¼ of NW¼~~ 150' x 215' of Lot 1				22	09	"		"												
8	State of Minnesota		SW¼ of NW¼																				
9	Walter & Katherine Andrews & Harold & Mabel Myers		SE¼ of NW¼				40		"		"												
10	L. M. Cooling		150' x 215' of Lot 1					13	Fem.														
11	Walter Andrews & Harold Myers		NE¼ of SW¼				40		Fem.														
12	State of Minnesota		~~NW¼ of SW¼~~ Lot 3																				
13	State of Minnesota		~~SW¼ of SW¼~~ Lot 4																				
14			~~SE¼ of SW¼~~																				
15	N. D. Phillips & Joseph Sunder		100' x 215' of Lot 3					50	"														
16	State of Minnesota		NE¼ of SE¼																				
17	State of Minnesota		NW¼ of SE¼																				
18	State of Minnesota		SW¼ of SE¼																				
19	State of Minnesota		SE¼ of SE¼																				
20																							
21								26	45														

VALUATIONS BY SCHOOL DISTRICTS AS EQUALIZED BY DEPARTMENT OF TAXATION

	SOLD FOR TAXES	District No. 6 Rate 54.6 Mills (Dollars)	District No. ..... Rate ..... Mills (Dollars)	District No. ..... Rate ..... Mills (Dollars)	District No. ..... Rate ..... Mills (Dollars)	District No. ..... Rate ..... Mills (Dollars)	District No. ..... Rate ..... Mills (Dollars)	Tax Including State Homestead Mills ($ cts.)	State Tax on Non-Homestead 4.5 Mills ($ cts.)	SPECIAL TAXES ($ cts.)	TOTAL TAXES ($ cts.)
1		56						12 14	26		12 40
2		56						12 14	26		12 40
3		56						12 14	26		12 40
4											
5											
6		56						12 14	26		12 40
7		324						70 18	148		71 66
8											
9		56						12 14	26		12 40
10		21 116						20 12			20 12
11		56						12 14	26		12 40
12											
13											
14											
15		49						10 62	22		10 84
16											
17											
18											
19											
20											
21	4 116							178 76	3 26		182 02
	724 707										
	825										

	PAID	WHEN PAID (Month Day Year)	Number of Receipt	March Settlement 1950 ($ cts.)	June Settlement 1950 ($ cts.)	Penalty ($ cts.)	November Settlement 1950 ($ cts.)	Penalty ($ cts.)	Collections to First Monday in January 1951 ($ cts.)	Penalty ($ cts.)	Delinquent on First Monday in January 1951 ($ cts.)	Total Delinquent Tax and Penalty ($ cts.)	REMARKS
1	2nd Half Paid 1st Half Paid	OCT 1 1950 MAY 31 1950	3376 8065		6 20 ✓		6 20 ✓						
2	2nd Half Paid 1st Half Paid	OCT 1 1950 MAY 31 1950	3376 8065		6 20 ✓		6 20 ✓						
3	2nd Half Paid 1st Half Paid	OCT 1 1950 MAY 31 1950	3376 8065		6 20 ✓		6 20 ✓						
4													
5													
6	2nd Half Paid 1st Half Paid	OCT 1 1950 MAY 31 1950	3376 8065		6 20 ✓		6 20 ✓						
7	1st Half Paid	MAY 10 1950	6791		35 83 ✓						35 83	94 41	
8													
9	2nd Half Paid 1st Half Paid	OCT 1 1950 MAY 31 1950	3376 8065		6 20 ✓		6 20 ✓						
10	PAID IN FULL	MAY 31 1950	9619		25 12 ✓								
11	2nd Half Paid 1st Half Paid	OCT 1 1950 MAY 31 1950	3376 8065		6 20 ✓		6 20 ✓						
12													
13													
14													
15	PAID IN FULL	MAY 31 1950	10911		10 84 ✓								
16													
17													
18													
19													
20													
21					108 99		37 20				35 83		

Cooley Trail Dist. Pass
Oak Park Beaches
Oak Lake Beach
Birchwood Terrace
Dell

Assessment Roll and Tax List of Real Property in the Town of Thunder Lake

Cass County, Minnesota, for Taxes for the Year 1949.

Form SCU	IN WHOSE NAME ASSESSED	TO WHOM TRANSFERRED		DESCRIPTION OF PROPERTY: SUBDIVISION	Sec. or Lot	Town or Block	Rng.	Number of Acres of Land: Acres	100ths	Sch. School District	Indicate Homestead Exemption by Ho	Indicate Agricultural Exemption by Ag	TRUE AND FULL VALUATIONS: LAND Exclusive of Structures and Improvements	BUILDINGS and Other Structures	MACHINERY Permanently Attached to Real Estate	TOTAL True and Full Value	ASSESSED VALUATIONS: RURAL Homestead Up to $4,000 20%	RURAL Over $4,000 and Non-Homestead 33⅓%	ALL OTHER Homestead Up to $4,000 25%	ALL OTHER Over $4,000 Non-Homestead 40%	MACHINERY Permanently Attached to Real Estate 33⅓%	TOTAL ASSESSED VALUE	Total Assessed Value as Equalized by the Board of Review	FINAL EQUALIZED VALUE
													Dollars	Dollars	Dollars	Dollars	Dollars	Dollars	Dollars	Dollars	Dollars	Dollars	Dollars	Dollars
	State of Minnesota		1	NE¼ of NE¼		Se 14	26																	
	State of Minnesota		2	NW¼ of NE¼																				
	State of Minnesota		3	SW¼ of NE¼																				
	State of Minnesota		4	SE¼ of NE¼																				
			5																					
	State of Minnesota		6	NE¼ of NW¼																				
	State of Minnesota		7	NW¼ of NW¼																				
	State of Minnesota		8	SW¼ of NW¼																				
	State of Minnesota		9	SE¼ of NW¼																				
			10																					
	State of Minnesota		11	NE¼ of SW¼																				
	State of Minnesota		12	NW¼ of SW¼																				
	State of Minnesota		13	SW¼ of SW¼																				
	State of Minnesota		14	SE¼ of SW¼																				
			15																					
	State of Minnesota		16	NE¼ of SE¼																				
	State of Minnesota		17	NW¼ of SE¼																				
	State of Minnesota		18	SW¼ of SE¼																				
	State of Minnesota		19	SE¼ of SE¼																				
			20																					

SOLD FOR TAXES	VALUATIONS BY SCHOOL DISTRICTS AS EQUALIZED BY DEPARTMENT OF TAXATION: District No. ..... Rate ..... Mills	District No. ..... Rate ..... Mills	District No. ..... Rate ..... Mills	District No. ..... Rate ..... Mills	District No. ..... Rate ..... Mills	District No. ..... Rate ..... Mills	Tax including State Homestead ..... Mills	State Tax on Non-Homestead ..... Mills	SPECIAL TAXES	TOTAL TAXES		PAID	WHEN PAID: Month Day Year	Number of Receipt	March Settlement 1950	June Settlement 1950	Penalty	November Settlement 1950	Penalty	Collections to Final Monday in January 1951	Penalty	Delinquent as First Monday in January 1951	Penalty	Total Delinquent Tax and Penalty	REMARKS
	Dollars	Dollars	Dollars	Dollars	Dollars	Dollars	$ cts.	$ cts.	$ cts.	$ cts.					$ cts.	$ cts.	$ cts.	$ cts.	$ cts.	$ cts.	$ cts.	$ cts.	$ cts.	$ cts.	
1											1														
2											2														
3											3														
4											4														
5											5														
6											6														
7											7														
8											8														
9											9														
10											10														
11											11														
12											12														
13											13														
14											14														
15											15														
16											16														
17											17														
18											18														
19											19														
20											20														

Cass County Trail Dist. Fund
Oak Park Beach
Oak Lake Beach
Birchwood Terrace
Dist.

Assessment Roll and Tax List of Real Property in the Town of Thunder Lake, Cass County, Minnesota, for Taxes for the Year 1949.

Form SCD (with data for Schools, Municipalities)

	In Whose Name Assessed	To Whom Transferred	Description of Property: Subdivision	Sec. or Lot	Town or Block	Rng.	Number of Acres of Land (Acres / 100ths)	Sch. School District	Indicate Homestead Tax Credit Yes or No	Indicate Agricultural Tax Credit Yes or No	True and Full Valuations: Land Exclusive of Structures and Improvements (Dollars)	Buildings and Other Structures (Dollars)	Machinery Permanently Attached to Real Estate (Dollars)	Total True and Full Value (Dollars)	Assessed Valuations: Rural: Homestead Up to $4,000 20% (Dollars)	Rural: Over $4,000 and Non-Homestead 33⅓% (Dollars)	All Other: Homestead Up to $4,000 25% (Dollars)	All Other: Over $4,000 Non-Homestead 40% (Dollars)	Machinery Permanently Attached to Real Estate 33⅓% (Dollars)	Total Assessed Value (Dollars)	Total Assessed Value as Equalized by Department of Review (Dollars)	Final Equalized Value (Dollars)
1	State of Minnesota		NE¼ of NE¼	21	46	26		T														
2	State of Minnesota		NW¼ of NE¼																			
3	State of Minnesota		SW¼ of NE¼																			
4	State of Minnesota		SE¼ of NE¼																			
5																						
6	State of Minnesota		NE¼ of NW¼																			
7	State of Minnesota		NW¼ of NW¼																			
8	State of Minnesota		SW¼ of NW¼																			
9	State of Minnesota		SE¼ of NW¼																			
10																						
11	State of Minnesota		NE¼ of SW¼																			
12	State of Minnesota		NW¼ of SW¼																			
13	Enid Beach		SW¼ of SW¼				40		No													
14			SE¼ of SW¼				40															
15	Harry Hanes / Marie Regwart Hanes		N. 120' (3.4 acs) of Lot 3				3.40															
16	Lena D. Williams		NE¼ of SE¼ Lot 2				37.25															
17			NW¼ of SE¼																			
18	State of Minnesota		SW¼ of SE¼																			
19	State of Minnesota		SE¼ of SE¼ Lot 2				17.85															
20	Jennie R. Leighton		N. 120' of Lot 3				6.															
	Lena D. Williams						139.10															

	Valuations by School Districts as Equalized by Department of Taxation: District No. / Rate ... Mills	District No. / Rate ... Mills	District No. / Rate ... Mills	District No. / Rate ... Mills	District No. / Rate ... Mills	District No. / Rate ... Mills	Tax including State Homestead ... Mills	State Tax on Non-Homestead 4.5 Mills	Special Taxes	Total Taxes	Paid	When Paid (Month Day Year)	Number of Receipt	March Settlement 1950	June Settlement 1950	Penalty	November Settlement 1950	Penalty	Collections to First Monday in January 1951	Penalty	Delinquent as First Monday in January 1951	Total Delinquent Tax and Penalty	Remarks
	Dollars	Dollars	Dollars	Dollars	Dollars	Dollars	$ cts.	$ cts.	$ cts.	$ cts.						$ cts.	$ cts.	$ cts.	$ cts.	$ cts.	$ cts.	$ cts.	
1											1												
2											2												
3											3												
4											4												
5											5												
6											6												
7											7												
8											8												
9											9												
10											10												
11											11												
12											12												
13		54					1820	31		1858	13 PAID IN FULL MAY 31 1950		9618		1858								
14		84					1820	38		1858	14 PAID IN FULL MAY 31 1950		9618		1858								
15		290					6282	132		6414	15 1st Half Paid SEP 8 1950 / 2nd Half Paid MAY 31 1950		12308 / 9830		3207		3207						Lake Shore Park Tract
16		56					1214	26		1240	16 PAID IN FULL MAY 26 1950		7691		1240								
17											17												
18											18												
19		123	Abate # 4170				2664	56		2720	19 PAID IN FULL MAY 31 1950		9529		2720								
20		72					1560	32		1592	20 PAID IN FULL MAY 26 1950		7691		1592								
	H / NH	709					15360	322		15682					12475		3207						

Assessment Roll and Tax List of Real Property in the Second of Thunder Lake, Cass County, Minnesota, for Taxes for the Year 1949.

Form SCD 41-01-10-10 Revised 1-1-49

	In Whose Name Assessed	To Whom Transferred	Description of Property: Subdivision	Sec. or Lot	Town or Block	Rng.	Number of Acres of Land: Acres	100ths	Indicate Assessment Year Tax was Not Assessed	Indicate Agricultural Land Tax was Not Assessed	No. School District	True and Full Valuations: Land Exclusive of Structures and Improvements	Buildings and Other Structures	Machinery Permanently Attached to Real Estate	Total True and Full Value	Assessed Valuations: Rural: Homestead Up to $4,000 20%	Rural: Over $4,000 and Non-Homestead 33⅓%	All Other: Homestead Up to $4,000 25%	All Other: Over $4,000 and Non-Homestead 40%	Machinery Permanently Attached to Real Estate 33⅓%	Total Assessed Value	Total Assessed Value as Equalized by the Board of Review	Final Equalized Value
							Acres	100ths				Dollars	Dollars	Dollars	Dollars	Dollars	Dollars	Dollars	Dollars	Dollars	Dollars	Dollars	Dollars
1	C. G. Nelson & George Bleikon		NE¼ of NE¼	22	142	26	40				2												
2	John A. + Charlotte Larson		NW¼ of NE¼ Lot 1 less 1 ac. + less				34.25				2												
3			SW¼ of NE¼ Lot 6				39.75																
4	C. G. Nelson & George Bleikon		SE¼ of NE¼				40				2												
5	Laura Bloomberg		Lot 2 less 85 ac + less																				
6	John A. + Charlotte Larson		NE¼ of NW¼ 3 ac				16.51				2												
7			NW¼ of NW¼ Lot 3				25.75				2												
8	Arvil O. + Anna Lahn		SW¼ of NW¼ Lot 4				37																
9	Dr. M. A. D. Bockman		~~SE¼ of NW¼~~ Lot 5				20.15				2												
10	Geo. A. + Josephine Bleikon																						
11	Geo. A. Bleikon + Josephine Bleikon		NW¼ of SW¼ 3 ac. of land				3.04				2												
	State of Minnesota		~~S 165' of N 660' of E 165' of SW¼ SW¼ less 1 ac. of N 165' of E 165'~~																				
12	Martin Hans		Lot 9 less N 149' + less S 66'				24.75				2												
13	Edward P. + Katherine M. Abendroth		SW¼ of SW¼ Lot 10				23.65																
14																							
15	State of Minnesota		NE¼ of SE¼																				
16	Philip A. + Hannah M. Perlstrom		NW¼ of SE¼ Lot 7				40.30																
17			SW¼ of SE¼				40																
18	State of Minnesota		SE¼ of SE¼																				
19																							
20							38.35																

Continued on next page

Auditors Assessment 12/9/50

Sold for Taxes	Valuations by School Districts as Equalized by Department of Taxation: District No. 2 Rate 31.46 Mills	District No. Rate Mills	District No. Rate Mills	District No. Rate Mills	District No. Rate Mills	District No. Rate Mills	Tax including State Homestead	State Tax on Non-Homestead 4.25 Mills	Special Taxes	Total Taxes	Paid	When Paid: Month Day Year	Number of Receipt	March Settlement 1951	June Settlement 1950	Penalty	November Settlement 1950	Penalty	Collections to First Monday in January 1951	Penalty	Delinquent on First Monday in January 1951	Total Delinquent Tax and Penalty	Remarks
	Dollars	Dollars	Dollars	Dollars	Dollars	Dollars	$ cts.	$ cts.	$ cts.	$ cts.					$ cts.	$ cts.	$ cts.	$ cts.	$ cts.	$ cts.	$ cts.	$ cts.	
1 Sold for Taxes	65						1408	30		1438											1438		
2	2/93						2014			2014	PAID IN FULL	MAY 25 1950	7646		2014								
3	2/46						996			996	PAID IN FULL	MAY 31 1950	10415		996								
4 Sold for Taxes	65						1408	30		1438											1438		
5																							
6			2/170				12206	154		12360	2nd Half Paid / 1st Half Paid	OCT 1 1950 / MAY 31 1950	12679 / 10414		6180		6180						
7	161		2/397				3488	74		3562	PAID IN FULL	MAY 31 1950	9616		3562								
8 Sold for Taxes	71						1531	32		1570											1570		
9	2/59						1278			1278	PAID IN FULL	MAY 20 1950	6418		1278								
10																							
11			2/77				4516	54		4570	PAID IN FULL	MAY 20 1950	6417		4570								
12	52		2/118				1126	24		1150											1150	1265	2/11.50 added 1945 int. 1946-1947-1948 @ 1.49 pd 1946 - 9.36 @ 11.79 1947 - 10.24 1948 - 11.07 $13.62
13	96						2016	44		2124	PAID IN FULL	MAY 31 1950	9525		2124								
14 Sold for Taxes	150						3250	68		3318	PAID IN FULL	DEC 30 1950	14800						3318	2.40			
15																							
16																							
17	136						2946	62		3008	PAID IN FULL	MAY 31 1950	9532		3008								
18	65						1408	30		1438	PAID IN FULL	MAY 31 1950	9532		1438								
19																							
20																							
	198		247				21814	578		39114					25170		6180		3318		5596		
	509		475																				
	1007		722				16722																

Cooley Trail Dock Pass | Oak Park Beach | Oak Lawn Beach | Birchwood Resort | Del

Assessment Roll and Tax List of Real Property in the Town of Thunder Lake, Cass County, Minnesota, for Taxes for the Year 1949.

Form 5CD—Revised for County, Minnesota

In Whose Name Assessed	To Whom Transferred	Description of Property: Subdivision	Sec. or Lot	Town or Block	Rng.	Number of Acres of Land (Acres / 100ths)	Indicate Homestead Tax by No	Indicate Agricultural Tax by No	No. School District	True and Full Valuations: Land Exclusive of Structures and Improvements (Dollars)	Buildings and Other Structures (Dollars)	Machinery Permanently Attached to Real Estate (Dollars)	Total True and Full Value (Dollars)	Assessed Valuations: Rural: Homestead Up to $4,000 20% (Dollars)	Rural: Over $4,000 and Non-Homestead 33⅓% (Dollars)	All Other: Homestead Up to $4,000 25% (Dollars)	All Other: Over $4,000 and Non-Homestead 40% (Dollars)	Machinery Permanently Attached to Real Estate 33⅓% (Dollars)	Total Assessed Value (Dollars)	Total Assessed Value as Equalized by the Board of Review (Dollars)	Final Equalized Value (Dollars)
Laura B. Coombs		1 1 rd of Lot 1	22	140	26	1															
		296.5' x 133.3' of Lot 2																			
Dr. M. H. D. Rockman		N 149' of Lot 9				15															
Thurl A. + Lyn A. Aagman Ta and Ruth + Ruth E. Ahlson Ta		3 S 165' of N 495' of Lot 8				5															
Thos. J. Ord		4				3.50															
		5																			
Lawrence M. + Mabel L. Dickson		6 S 330' of N 495' of Lot 8				10.50															
Albert J. + Anna Zacher		7 S 165' of N 495' of Lot 8				3.50															
Clifford D. + Lucille C. Thomas		8 S 66' of Lot 7																			
		9 S E ¼ of N W ¼																			
Wm. A. + Thos. E. Horner		10 N 165' of Lot 8																			
		11 N E ¼ of S W ¼																			
		12 N W ¼ of S W ¼																			
		13 S W ¼ of S W ¼																			
		14 S E ¼ of S W ¼																			
		15																			
		16 N E ¼ of S E ¼																			
		17 N W ¼ of S E ¼																			
		18 S W ¼ of S E ¼																			
		19 S E ¼ of S E ¼																			
		20																			
						24.55															

Valuations by School Districts as Equalized by Department of Taxation

	Sold for Taxes	District No. 8 Date of Levy 8/16 Mills Dollars	District No. ..... Rate ..... Mills Dollars	District No. 22 Date of Levy 8/21 Mills Dollars	District No. ..... Rate ..... Mills Dollars	District No. ..... Rate ..... Mills Dollars	District No. ..... Rate ..... Mills Dollars	Tax Including State Homestead Mills $ cts.	State Tax on Non-Homestead 4.5 Mills $ cts.	Special Taxes $ cts.	Total Taxes $ cts.	Paid	When Paid: Month Day Year	Number of Receipt	March Settlement 1950 $ cts.	June Settlement 1950 $ cts.	Penalty $ cts.	November Settlement 1950 $ cts.	Penalty $ cts.	Collections to First Monday in January 1951 $ cts.	Penalty $ cts.	Delinquent on First Monday in January 1951 $ cts.	Total Delinquent Tax and Penalty $ cts.	Remarks
1												Cl Deff 23168										32.74	32.61	
2	SOLD FOR TAXES	148		332				32.06	68		32.74											78.42		
3		66						14.30	30	✓	14.60	PAID IN FULL	MAY 10 1950	5746		14.60 ✓								
4		62						13.42	28	✓	13.70	PAID IN FULL	MAY 10 1950	5744		13.70 ✓								
5																								
6	SOLD FOR TAXES	33						7.14	16		7.30											7.30		
7		79						17.12	36	✓	17.48	PAID IN FULL	MAY 31 1950	9613		17.48 ✓								
8		14						3.04	06		3.10	2nd Half Paid 1st Half Paid	OCT 3 1950 MAY 31 1950	13178 10418		1.55 ✓		1.55 ✓						
9																								
10		45						9.74	20	✓	9.94	PAID IN FULL	MAY 9 1950	5249		9.94 ✓								
11																								
12																								
13																								
14																								
15																								
16																								
17																								
18																								
19																								
20																								
	4 Mk	447		332			a	9.82	356		17.78					57.27		1.55				118.46		
							Mk	7.60																

Cooley Trail Dist. Pass
Oak Park Beaches
Oak Lawn Beach
Birchwood Terrace
Dell

Assessment Roll and Tax List of Real Property in the Inver of Thunder Lake

Cass County, Minnesota, for Taxes for the Year 1949.

	In Whose Name Assessed	To Whom Transferred	Description of Property: Subdivision	Sec. or Lot	Town. or Block	Rge.	Number of Acres of Land: Acres	100ths	No. School District	Inflammable Homestead Yes or No	Inflammable Agricultural Yes or No	True and Full Valuations: Land (Exclusive of Structures and Improvements) Dollars	Buildings and Other Structures Dollars	Machinery Permanently Attached to Real Estate Dollars	Total True and Full Value Dollars	Assessed Valuations: Rural: Homestead Up to $4,000 20% Dollars	Rural: Over $4,000 and Non-Homestead 33⅓% Dollars	All Other: Homestead Up to $4,000 25% Dollars	All Other: Over $4,000 Non-Homestead 40% Dollars	Machinery Permanently Attached to Real Estate 33⅓% Dollars	Total Assessed Value	Total Assessed Value as Equalized by the Board of Review Dollars	Final Equalized Value Dollars
1	State of Minnesota		NE¼ of NE¼	23	146	26			5														
2	State of Minnesota		NW¼ of NE¼																				
3	Jena Mining Co.		SW¼ of NE¼				40			90													
4	"		SE¼ of NE¼				40																
5																							
6	State of Minnesota		NE¼ of NW¼																				
7	State of Minnesota		NW¼ of NW¼																				
8	State of Minnesota		SW¼ of NW¼																				
9	State of Minnesota		SE¼ of NW¼																				
10																							
11	State of Minnesota		NE¼ of SW¼																				
12	State of Minnesota		NW¼ of SW¼																				
13	State of Minnesota		SW¼ of SW¼																				
14	State of Minnesota		SE¼ of SW¼																				
15																							
16	Jena Mining Co.		NE¼ of SE¼				40																
17	State of Minnesota		NW¼ of SE¼																				
18	State of Minnesota		SW¼ of SE¼																				
19	State of Minnesota		SE¼ of SE¼																				
20																							
							120	00															

	Sold for Taxes	Valuations by School Districts as Equalized by Department of Taxation: District 1 Rate 2.6 Mills Dollars	District No. ..... Rate ..... Mills Dollars	District No. ..... Rate ..... Mills Dollars	District No. ..... Rate ..... Mills Dollars	District No. ..... Rate ..... Mills Dollars	Tax Including State Homestead Mills	State Tax on Non-Homestead 4.5 Mills $ cts.	Special Taxes $ cts.	Total Taxes $ cts.	Paid	When Paid: Month Day Year	Number of Receipt	March Settlement 1950 $ cts.	June Settlement 1950 $ cts.	Penalty $ cts.	November Settlement 1950 $ cts.	Penalty $ cts.	Collections to First Monday in January 1951 $ cts.	Penalty $ cts.	Delinquent as First Monday in January 1951 $ cts.	Total Delinquent Taxes and Penalty $ cts.	Remarks
1																							
2											2nd Half Paid	OCT 31 1950	4678										
3		70					1516	32		1548	1st Half Paid	MAY 31 1950	9758		774		774						
4											2nd Half Paid	OCT 31 1950	4678										
		70					1516	32		1548	1st Half Paid	MAY 31 1950	9758		774		774						
5																							
6																							
7																							
8																							
9																							
10																							
11																							
12																							
13																							
14																							
15											2nd Half Paid	OCT 31 1950	4678										
16		70					1516	32		1548	1st Half Paid	MAY 31 1950	9758		774		774						
17																							
18																							
19																							
20																							
	4 NH	210					4548	96		4644					2322		2322						

Cooley Trail Duck Pass | Oak Park Beaches | Oak Lake Beach | Birchwood Terrace | Dell

Assessment Roll and Tax List of Real Property in the Town of Thunder Lake, Cass County, Minnesota, for Taxes for the Year 1949.

Form 5CD—Revised for Cass County, Minnesota

		IN WHOSE NAME ASSESSED	TO WHOM TRANSFERRED	DESCRIPTION OF PROPERTY: SUBDIVISION	Sec. or Lot	Town or Block	Rng.	Number of Acres of Land: Acres	Tenths	No. School District	Information required for Tax or No	Information required for Tax or No	TRUE AND FULL VALUATIONS: LAND Exclusive of Structures and Improvements	BUILDINGS and Other Structures	MACHINERY Permanently Attached to Real Estate	TOTAL True and Full Value	ASSESSED VALUATIONS: RURAL: Homestead Up to $4,000 20%	RURAL: Over $4,000 and Non-Homestead 33⅓%	ALL OTHER: Homestead Up to $4,000 25%	ALL OTHER: Over $4,000 and Non-Homestead 40%	MACHINERY Permanently Attached to Real Estate 33⅓%	TOTAL ASSESSED VALUE	Total Assessed Value as Equalized by the Board of Review	FINAL EQUALIZED VALUE
								Acres	tenths				Dollars	Dollars	Dollars	Dollars	Dollars	Dollars	Dollars	Dollars	Dollars	Dollars	Dollars	Dollars
	1	State of Minnesota		NE¼ of NE¼	24	46	26			Con														
	2	State of Minnesota		NW¼ of NE¼																				
	3	State of Minnesota		SW¼ of NE¼																				
	4	State of Minnesota		SE¼ of NE¼																				
	5																							
	6	State of Minnesota		NE¼ of NW¼																				
	7	State of Minnesota		NW¼ of NW¼																				
	8	State of Minnesota		SW¼ of NW¼																				
	9	State of Minnesota		SE¼ of NW¼																				
	10																							
	11	Jena Mining Co.		NE¼ of SW¼				4.		Ta														
	12	"		NW¼ of SW¼				4.		"														
	13	"		SW¼ of SW¼				4.		"														
	14	"		SE¼ of SW¼				4.		"														
	15																							
	16	State of Minnesota		NE¼ of SE¼																				
	17	State of Minnesota		NW¼ of SE¼																				
	18	State of Minnesota		SW¼ of SE¼																				
	19	State of Minnesota		SE¼ of SE¼																				
	20																							
								160	—															

	SOLD FOR TAXES	VALUATIONS BY SCHOOL DISTRICTS AS EQUALIZED BY DEPARTMENT OF TAXATION: District No. 2 Rate 61 Mills	District No. ..... Rate ..... Mills	District No. ..... Rate ..... Mills	District No. ..... Rate ..... Mills	District No. ..... Rate ..... Mills	Tax including State Homestead ..... Mills	State Tax on Non-Homestead 4.5 Mills	SPECIAL TAXES	TOTAL TAXES	PAID	WHEN PAID: Month Day Year	Number of Receipt	March Settlement 1950	June Settlement 1950	Penalty	November Settlement 1950	Penalty	Collections to First Monday in January 1951	Penalty	Delinquent on First Monday in January 1951	Penalty	Total Delinquent Tax and Penalty	REMARKS
		Dollars	Dollars	Dollars	Dollars	Dollars	$ cts.	$ cts.	$ cts.	$ cts.				$ cts.	$ cts.	$ cts.	$ cts.	$ cts.	$ cts.	$ cts.	$ cts.	$ cts.	$ cts.	
1																								
2																								
3																								
4																								
5																								
6																								
7																								
8																								
9																								
10																								
11		70					1516	32.16		1548	2nd Half Paid 1st Half Paid	OCT 31 1950 MAY 31 1950	4674		774		774						
12		70					1516	32.16		1548	2nd Half Paid 1st Half Paid	OCT 31 1950 MAY 31 1950	4758		774		774						
13		70					1516	32.16		1548	2nd Half Paid 1st Half Paid	OCT 31 1950 MAY 31 1950	4675		774		774						
14		70					1516	32.16		1548	2nd Half Paid 1st Half Paid	OCT 31 1950 MAY 31 1950			774		774						
15																								
16																								
17																								
18																								
19																								
20																								
	N 114	280					6064	128		6192					3096		3096							

Cooley Trail Park Pass
Oak Park Beaches
Oak Lake Beach
Birchwood Resort
Dell

Assessment Roll and Tax List of Real Property in the Town of Thunder Lake, Cass County, Minnesota, for Taxes for the Year 1949.

Form 5CD Miller-Davis Company, Minneapolis

In Whose Name Assessed	To Whom Transferred		Subdivision	Sec. or Lot	Town or Block	Rng.	Number of Acres of Land: Acres	100ths	No. School District	Indicate Homestead Yes or No	Indicate Agricultural Yes or No	True and Full Valuations: Land Exclusive of Structures and Improvements (Dollars)	Buildings and Other Structures (Dollars)	Machinery Permanently Attached to Real Estate (Dollars)	Total True and Full Value (Dollars)	Assessed Valuations: Rural: Homestead Up to $4,000 20% (Dollars)	Rural: Over $4,000 and Non-Homestead 33⅓% (Dollars)	All Other: Homestead Up to $4,000 25% (Dollars)	All Other: Over $4,000 and Non-Homestead 40% (Dollars)	Machinery Permanently Attached to Real Estate 33⅓% (Dollars)	Total Assessed Value (Dollars)	Total Assessed Value as Equalized by the Board of Review (Dollars)	Final Equalized Value (Dollars)	
State of Minnesota		1	NE¼ of NE¼	25	140	26			Un.															1
State of Minnesota		2	NW¼ of NE¼																					2
State of Minnesota		3	SW¼ of NE¼																					3
State of Minnesota		4	SE¼ of NE¼																					4
		5																						5
State of Minnesota		6	NE¼ of NW¼																					6
State of Minnesota		7	NW¼ of NW¼																					7
State of Minnesota		8	SW¼ of NW¼																					8
State of Minnesota		9	SE¼ of NW¼																					9
		10																						10
State of Minnesota		11	NE¼ of SW¼																					11
State of Minnesota		12	NW¼ of SW¼																					12
State of Minnesota		13	SW¼ of SW¼																					13
State of Minnesota		14	SE¼ of SW¼																					14
		15																						15
State of Minnesota		16	NE¼ of SE¼																					16
State of Minnesota		17	NW¼ of SE¼																					17
State of Minnesota		18	SW¼ of SE¼																					18
State of Minnesota		19	SE¼ of SE¼																					19
		20																						20

	Sold for Taxes	Valuations by School Districts as Equalized by Department of Taxation: District No. Rate Mills (Dollars)	District No. Rate Mills (Dollars)	District No. Rate Mills (Dollars)	District No. Rate Mills (Dollars)	District No. Rate Mills (Dollars)	District No. Rate Mills (Dollars)	Tax Including State Homestead Mills ($ cts.)	State Tax on Non-Homestead Mills ($ cts.)	Special Taxes ($ cts.)	Total Taxes ($ cts.)		Paid	When Paid (Month Day Year)	Number of Receipt	March Settlement 1950 ($ cts.)	June Settlement 1950 ($ cts.)	Penalty ($ cts.)	November Settlement 1950 ($ cts.)	Penalty ($ cts.)	Collections to First Monday in January 1951 ($ cts.)	Penalty ($ cts.)	Delinquent on First Monday in January 1951 ($ cts.)	Total Delinquent Tax and Penalty ($ cts.)	Remarks
1												1													
2												2													
3												3													
4												4													
5												5													
6												6													
7												7													
8												8													
9												9													
10												10													
11												11													
12												12													
13												13													
14												14													
15												15													
16												16													
17												17													
18												18													
19												19													
20												20													

Cooley Trail Duck Pass

Oak Park Beaches

Oak Lawn Beach

Birchwood Terrace

Del

Assessment Roll and Tax List of Real Property in the Forest of Thunder Lake, Cass County, Minnesota, for Taxes for the Year 1949.

Form 5CD	IN WHOSE NAME ASSESSED	TO WHOM TRANSFERRED		DESCRIPTION OF PROPERTY: SUBDIVISION	Sec. or Lot	Town or Block	Rge.	Number of Acres of Land: Acres	100ths	No. School District	Information Issued for Special Tax or No.	TRUE AND FULL VALUATIONS: LAND Exclusive of Structures and Improvements	BUILDINGS and Other Structures	MACHINERY Permanently Attached to Real Estate	TOTAL True and Full Value	ASSESSED VALUATIONS: RURAL: Homestead Up to $4,000 20%	RURAL: Over $4,000 and Non-Homestead 33⅓%	ALL OTHER: Homestead Up to $4,000 25%	ALL OTHER: Over $4,000 and Non-Homestead 40%	MACHINERY Permanently Attached to Real Estate 33⅓%	TOTAL ASSESSED VALUE	Total Assessed Value as Equalized by the Board of Review	FINAL EQUALIZED VALUE
								Acres	100ths			Dollars	Dollars	Dollars	Dollars	Dollars	Dollars	Dollars	Dollars	Dollars	Dollars	Dollars	Dollars
	Melvin L. & Velma P. Smith		1	NE ¼ of NE ¼	26	46	26	40		Forest													
	" "		2	NW ¼ of NE ¼				40		"													
	State of Minnesota		3	SW ¼ of NE ¼																			
	State of Minnesota		4	SE ¼ of NE ¼																			
			5																				
	State of Minnesota		6	NE ¼ of NW ¼																			
	State of Minnesota		7	NW ¼ of NW ¼																			
	State of Minnesota		8	SW ¼ of NW ¼																			
	State of Minnesota		9	SE ¼ of NW ¼																			
			10																				
	State of Minnesota		11	NE ¼ of SW ¼																			
	J. B. Draper		12	S ½ of NW ¼ of SW ¼				20															
	" "		13	SW ¼ of SW ¼				40															
	State of Minnesota		14	SE ¼ of SW ¼																			
	Hester & Daisy Sanders		15	N ½ of NW ¼ of SW ¼				20															
	State of Minnesota		16	NE ¼ of SE ¼																			
	State of Minnesota		17	NW ¼ of SE ¼																			
	State of Minnesota		18	SW ¼ of SE ¼																			
	State of Minnesota		19	SE ¼ of SE ¼																			
			20																				
								160															

Cass County, Minnesota, for Taxes for the Year 1949.

	SOLD FOR TAXES	VALUATIONS BY SCHOOL DISTRICTS AS EQUALIZED BY DEPARTMENT OF TAXATION: District No. 6 / Rate 25.4 Mills	District No. ..... Rate ..... Mills	District No. ..... Rate ..... Mills	District No. ..... Rate ..... Mills	District No. ..... Rate ..... Mills	District No. ..... Rate ..... Mills	Tax including State Homestead Mills	State Tax on Non-Homestead 4.58 Mills	SPECIAL TAXES	TOTAL TAXES		PAID	WHEN PAID: Month Day Year	Number of Receipt	March Settlement 1950	June Settlement 1950	Penalty	November Settlement 1950	Penalty	Collections to First Monday in January 1951	Penalty	Delinquent on First Monday in January 1951	Total Delinquent Tax and Penalty	REMARKS
		Dollars	Dollars	Dollars	Dollars	Dollars	Dollars	$ cts.	$ cts.	$ cts.	$ cts.					$ cts.	$ cts.	$ cts.	$ cts.	$ cts.	$ cts.	$ cts.	$ cts.	$ cts.	
1	LAND FOR TAXES	21 95						20 58			20 58	1											20 58		
2	LAND FOR TAXES	21 56						12 14			12 14	2											12 14		
3												3													
4												4													
5												5													
6												6													
7												7													
8												8													
9												9													
10												10													
11												11	2nd Half Paid	AUG 17 1950	1937				15 24						
12		21 14						3 04			3 04	12	1st Half Paid	MAY 31 1950	10412		1 52		1 52						
13		21 39						8 44			8 44	13	2nd Half Paid	AUG 17 1950	1937				4 22						
14												14	1st Half Paid	MAY 31 1950	10412		4 22								
15		21 89						19 28			19 28	15	Balance Paid	OCT 11 1950	15515				9 28						
16												16	[illegible]	MAY 31 1950	2620		10 00								
17												17													
18												18													
19												19													
20												20													
	14 293							63 48			63 48						85 74		150 22				32 72		

Assessment Roll and Tax List of Real Property in the Town of Shingler Lake

Cass County, Minnesota, for Taxes the Year 1949.

Form 5CD	IN WHOSE NAME ASSESSED	TO WHOM TRANSFERRED	DESCRIPTION OF PROPERTY: SUBDIVISION	Sec. or Lot	Town. or Block	Rng.	Number of Acres of Land: Acres	Hdths	No. School District	Indicate Homestead by Yes or No	Indicate Agricultural Land by Yes or No	TRUE AND FULL VALUATIONS: LAND Exclusive of Structures and Improvements (Dollars)	BUILDINGS and Other Structures (Dollars)	MACHINERY Permanently Attached to Real Estate (Dollars)	TOTAL True and Full Value (Dollars)	ASSESSED VALUATIONS: RURAL: Homestead Up to $4,000 20% (Dollars)	RURAL: Over $4,000 and Non-Homestead 33⅓% (Dollars)	ALL OTHER: Homestead Up to $4,000 25% (Dollars)	ALL OTHER: Over $4,000 and Non-Homestead 40% (Dollars)	ALL OTHER: MACHINERY Permanently Attached to Real Estate 33⅓% (Dollars)	TOTAL ASSESSED VALUE (Dollars)	Total Assessed Value as Equalized by the Board of Review (Dollars)	FINAL EQUALIZED VALUE (Dollars)
	State of Minnesota		1 NE¼ of NE¼				37 14	26															
	State of Minnesota		2 NW¼ of NE¼																				
	Carl E. Peterson		N 132' rd 42' of Sly of NE¼ of Lot 4 (Assess 9 acs)				9				Yes												
	John + Ada Jorgen		3 S½ of NE¼ of NE¼ 100' of N 528' of Lot 4				1	50			Yes												
	Chas. H. + Joyce E. Gleason		4 N 428' of Lot 4				6	50			No												
	Nellie A. Nesmith		5 NE¼ of NW¼ Lot 1				37	15			No												
	C. H. + Abigail C. Thomas		Lot 2 less 500' x 820' + less 5 300' x 1320'				13	60			Yes												
	Geo. C. + Nellie M. Mary		6 SW¼ of NW¼ Lot 3 less 1.75 acs				26	250			No												
	Frank H. + Viola Rengel		7 NW¼ of NW¼ 1312' x 528' of NW¼ + S½ of NW¼ Lot 4				21	60			Yes												
	Chas. H. + Joyce E. Gleason		8 1.75 acs of Lot 3				1	75															
	John + Ada Jorgen		9 NE¼ of SW¼ 100' of N 528' of SW¼ of NE¼				3				No												
	Ludwig J. + Dulie S. Lange		10 NW¼ of SW¼ Lot 6				13																
	Edward B. + Josephine E. Pelrice		11 SW¼ of SW¼ Lot 7				4	75															
	Darcy J. Coffey		12 SE¼ of SW¼ Lot 8				1	60															
	Chas. H. + Joyce E. Gleason		13 N 428' of SW¼ of NE¼				18				Yes												
	Nelson + Alice A. Copenan		14 NE¼ of SE¼ 3 acs of Lot 5 of NE¼ of SW¼				3				No												
			15 NW¼ of SE¼																				
	J. B. Draper		16 SW¼ of SE¼ Lot 9 less 15 acs				29	30			Yes No												
	John + Ada Jorgen		17 SE¼ of SE¼ 100' of N 528' of SE¼ of NE¼				3				No												
	Chas. H. + Joyce E. Gleason		18 N 428' of SE¼ of NE¼				13				Yes												
							302	90															

Continued on next page

Form 5CD	IN WHOSE NAME ASSESSED	TO WHOM TRANSFERRED	SOLD FOR TAXES	VALUATIONS BY SCHOOL DISTRICTS AS EQUALIZED BY DEPARTMENT OF TAXATION: District No. Rate Dollars	District No. Rate Mills	District No. Rate Dollars	District No. Rate Mills	District No. Rate Dollars	District No. Rate Mills	Tax Including State Homestead Mills	State Tax on Non-Homestead 4.28 Mills	SPECIAL TAXES	TOTAL TAXES	PAID	WHEN PAID: Month Day Year	Number of Receipt	March Settlement 1950	June Settlement 1950	Penalty	November Settlement 1950	Penalty	Collections in First Monday in January 1951	Penalty	Delinquent on First Monday in January 1951	Total Delinquent Tax and Penalty	REMARKS
				Dollars	Dollars	Dollars	Dollars	Dollars	Dollars	$ cts.	$ cts.	$ cts.					$ cts.	$ cts.	$ cts.	$ cts.	$ cts.	$ cts.	$ cts.	$ cts.	$ cts.	
1																										
2																										
3				42						910	30		930	PAID IN FULL	MAY 8 1950	5644		930								
4				43						974	20		994	PAID IN FULL	MAY 26 1950	6498		994								
			SOLD FOR TAXES			N 91				84 08	122	10%	85 20	PAID IN FULL	OCT 31 1950	13209				5804	289			2776		
6				50						1084	22		1106	2nd Half Paid / 1st Half Paid	OCT 31 1950 / MAY 31 1950	13512 / 8865		553		553						
7										888			888	2nd Half Paid / 1st Half Paid	OCT 31 1950 / MAY 31 1950	13513 / 10498		444		444						
8				34		N 41				7234	152		7386	PAID IN FULL	MAY 1 1950	9356		7386								
9						N 2355				5524			5524	PAID IN FULL	MAR 6 1950	3295		5524		86	03					
10			SOLD FOR TAXES			N 4				86			86	PAID IN FULL	OCT 31 1950	13208										
11				14						304	06		310	PAID IN FULL	MAY 26 1950	6498		310								
12				549						11892	252		12144	PAID IN FULL	MAY 27 1950	6712		12144								
13			SOLD FOR TAXES	33						714	16		730	PAID IN FULL	MAY 15 1950	7404		730								
14				34						7408	156	02	7564	2nd Half Paid / 1st Half Paid	OCT 1 1950 / MAY 1 1950	12611 / 7367		3782		3782						
15			SOLD FOR TAXES			N 18				390			390	PAID IN FULL	OCT 31 1950	13208				390	14					Paid Under Protest
16				83						1798	38		1836	PAID IN FULL	NOV 1 1950	1353		1836								
17						N 189								2nd Half Paid	AUG 7 1950	11937				4149						
18						7124 166				8222	76	30	8298	1st Half Paid	MAY 31 1950	10413		4149								
19				14						304	06		310	PAID IN FULL	MAY 26 1950	6498		310								
20			SOLD FOR TAXES	18						390			390	PAID IN FULL	OCT 31 1950	13208				390	14					
				N 336		287																				
				7124 1506		421				a 099.00	86		5746					39092		13578				2726		
				1842		718				7a 166 20																

Assessment Roll and Tax List of Real Property in the Township of Thunder Lake.

Assessed in the name of (Section 1)	Assessed in the name of (Section 2)	Description of Property: Subdivision	Sec. or Lot	Town or Block	Rge.	Number of Acres of Land: Acres	100ths	No. School District	Indicate Homestead Yes or No	Indicate Agricultural Yes or No	True and Full Valuations: Land Exclusive of Structures and Improvements (Dollars)	Buildings and Other Structures (Dollars)	Machinery Permanently Attached to Real Estate (Dollars)	Total True and Full Value (Dollars)	Assessed Valuations: Rural: Homestead Up to $4,000 20% (Dollars)	Rural: Over $4,000 and Non-Homestead 33⅓% (Dollars)	All Other: Homestead Up to $4,000 25% (Dollars)	All Other: Over $4,000 and Non-Homestead 40% (Dollars)	All Other: Machinery Permanently Attached to Real Estate 33⅓% (Dollars)	Total Assessed Value (Dollars)	Total Assessed Value as Equalized by the Board of Review (Dollars)	Final Equalized Value (Dollars)
Electra Shrell		N. 132' of S. 264' of Lot 5 SE¼ of NE¼	27	140	26	9	00	Twn	No													
		N. 132' of S. 396' of W. 1320' of NW¼ of SE¼				4	00															
Louisa A. McMillan		Lots 1 & 2 of Sec. 4				10	00															
Percy & Katherine Peck		Above 10 acres of Lots 1 & 2 of NE¼ of NW¼ of Lot 4				10	00															
Elmer & Grace Vollrath		5.5 acres of NE¼ of SE¼ of NW¼ of Lot 5				5	50		Yes No													
State of Minnesota		10 acres of NE¼ of SE¼ of NW¼ of Lot 5																				
Egnor C. Knudson		20 acres of S½ of NE¼ of NW¼ of Lot 4				20			No													
Andrew & Lillian A. Danielson		N. 250' of S. 990' of E. ½ of SE¼ of NW¼ NE¼ of SE¼				13	32															
Ernest B. Swanson		300' x 520' in SW cor. of Lot 2				9	46															
A. O. Swanson		E. 300' of N. 1321' of Lot 2 NE¼ of SW¼ NW¼ of SW¼				15																
Nellie Copeman & Ella D. Copeman		N. 462' of S. 528' of Lot 5 SW¼ of SW¼ SE¼ of SW¼				5	50															
		N. 462' of S. 528' of W. ¼ of SE¼				14																
J. C. White		N. 66' of S. 528' of W. ¼ of SE¼ of Lot 5 NE¼ of SE¼				4																
Walter W. Masterson		N. 250' of Lot 9 NW¼ of SE¼ SW¼ of SE¼				15			Yes No													
		SE¼ of SE¼																				
						128	72															

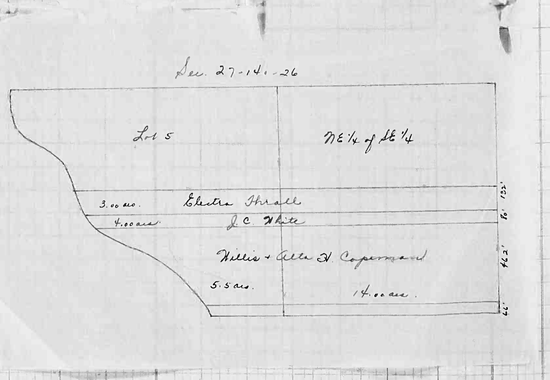

	Sold for Taxes	Valuations by School Districts as Equalized by Department of Taxation: District No. 6 Rate 44.216 Mills	District No. ... Rate ... Mills	District No. 143 Rate 44.31 Mills	District No. ... Rate ... Mills	District No. ... Rate ... Mills	District No. ... Rate ... Mills	Tax including State Homestead Mills	State Tax on Non-Homestead 4.58 Mills	Special Taxes	Total Taxes	Paid	When Paid (Month Day Year)	Number of Receipt	March Settlement 1950	June Settlement 1950	Penalty	November Settlement 1950	Penalty	Collections to First Monday in January 1951	Penalty	Delinquent on First Monday in January 1951	Penalty	Total Delinquent Tax and Penalty	Remarks
		Dollars	Dollars	Dollars	Dollars	Dollars	Dollars	$ cts.	$ cts.	$ cts.	$ cts.				$ cts.	$ cts.	$ cts.	$ cts.	$ cts.	$ cts.	$ cts.	$ cts.	$ cts.	$ cts.	
1		14						304	06	✓	310	1 PAID IN FULL	APR 20 1950	4872		310 ✓									
2		9						194	04	✓	198	2 PAID IN FULL	APR 20 1950	4872		198 ✓									
3		87						1884	40	✓	1924	3 PAID IN FULL	APR 1 1950	4571		1924 ✓									
4		35						758	16	✓	774	4 PAID IN FULL	JAN 16 1950	112	774 ✓										
5																									
6		DI 37						1648	08	✓	1156	6 PAID IN FULL	MAY 31 1950	9526		1156 ✓									
7		NH 16																							
8		145						3140	66	33	3206	8 2nd Half Paid 1st Half Paid	OCT 24 1950 MAY 26 1950	1333 6689		1603 ✓		1603 ✓							
9		46						996	22	✓	1018	9 PAID IN FULL	FEB 25 1950	2414	1018 ✓										
10		33						714	16	08	730	10 2nd Half Paid 1st Half Paid	OCT 31 1950 MAY 31 1950	4571 9523		365 ✓		309 ✓		56 ✓					
11		52						1126	24	✓	1150	11 PAID IN FULL	MAY 26 1950	6694		1150 ✓									
12																									
13		152						3292	70	✓	3362	13 PAID IN FULL	NOV 9 1950	7853		3362 ✓									
14		32						694	14	✓	708	14 PAID IN FULL	NOV 9 1950	7853		708 ✓									
15		18						390	08	✓	398	15 PAID IN FULL	MAY 3 1950	5277		398 ✓									
16																									
17	SOLD FOR TAXES			DI 143 NH 178				7848	90	45	7983	17 2nd Half Paid	MAY 31 1950	7852		3994 ✓							3994		
18																									
19																									
20																									
		DI 37 NH 639 676		143 178 321			a	14645	284		2929				1912	15168		1912		56		3994			

Cooley Trail Duck Pass
Oak Park Beaches
Oak Lawn Beach
Birchwood Terrace
Dr.

Assessment Roll and Tax List of Real Property in the Town of Thunder Lake,

Form 5CD (Revised-Town District, Unorganized)

In Whose Name Assessed	To Whom Transferred	Description of Property: Subdivisions	Sec. or Lot	Town or Block	Rge.	Number of Acres of Land: Acres	10ths	No. School District	Inclusion Rural Land Tax or No	Inclusion Agricultural Land Tax or No	True and Full Valuations: Land Exclusive of Structures and Improvements (Dollars)	Buildings and Other Structures (Dollars)	Machinery Permanently Attached to Real Estate (Dollars)	Total True and Full Value (Dollars)	Assessed Valuations: Rural: Homestead Up to $4,000 20% (Dollars)	Rural: Over $4,000 and Non-Homestead 33⅓% (Dollars)	All Other: Homestead Up to $4,000 25% (Dollars)	All Other: Over $4,000 and Non-Homestead 40% (Dollars)	Machinery Permanently Attached to Real Estate 33⅓% (Dollars)	Total Assessed Value (Dollars)	Total Assessed Value as Equalized by the Board of Review (Dollars)	Final Equalized Value (Dollars)	Remarks
C. A. Thomas		Lot 1 less S. 75' of E. 1/2 of NE¼ of NE¼	23	146	26		75	Yes	Yes														
"		E. 2 rods of S. 500' of the part lying E. of the line					46 70																
		NW¼ of NW¼					44 30																
Arnold D. Moen		SW¼ of NE¼ Lot 3					50 40																
"		SE¼ of NW¼ Lot 4					9 90																
Clifford A. & Haydee C. Thomas		N. 75' of Lot 1					1																
State of Minnesota		NE¼ of NW¼																					
State of Minnesota		NW¼ of NW¼																					
State of Minnesota		SW¼ of NW¼																					
State of Minnesota		SE¼ of NW¼																					
Ernest B. Swanson		S. 500' of Lot 1					75		No														
State of Minnesota		NE¼ of SW¼																					
State of Minnesota		NW¼ of SW¼																					
State of Minnesota		SW¼ of SW¼																					
State of Minnesota		SE¼ of SW¼																					
Frank & Ruby Gratson		S. 200' of that part of Lot 2 lying E. of the line					1 50																
Arnold D. Moen		~~NE¼ of SE¼~~ Lot 5					23 15		Yes														
		NW¼ of SE¼					40																
State of Minnesota		SW¼ of SE¼																					
Clifford A. Thomas		~~SE¼ of SE¼~~ Lot 6					39 15		Yes														
							214 90																

Cass County, Minnesota, for Taxes for the Year 1949.

Valuations by School Districts as Equalized by Department of Taxation

Sold for Taxes	District No. 2 Rate 6-1 ..... Mills	District No. ..... Rate ..... Mills	District No. ..... Rate ..... Mills	District No. ..... Rate ..... Mills	District No. ..... Rate ..... Mills	District No. ..... Rate ..... Mills	Tax Including State Homestead ..... Mills	State Tax on Non-Homestead 4.5 Mills	Special Taxes	Total Taxes	Paid	When Paid: Month	Day	Year	Number of Receipt	March Settlement 1950	June Settlement 1950	Penalty	November Settlement 1950	Penalty	Collections to First Monday in January 1951	Penalty	Delinquent to First Monday in January 1951	Penalty	Total Delinquent Tax and Penalty	Remarks
	Dollars	Dollars	Dollars	Dollars	Dollars	Dollars	$ cts.	$ cts.	$ cts.	$ cts.							$ cts.	$ cts.	$ cts.	$ cts.	$ cts.	$ cts.	$ cts.	$ cts.	$ cts.	
SOLD FOR TAXES	N 76						16 46			16 46	1 1st Half Paid	MAY 31	1950		10418		8 23		8 23							
											2 2nd Half Paid	OCT 31	1950		13215											
2	N 74						16 02			16 02	2 1st Half Paid	MAY 31	1950		10418		8 01		8 01							
											2nd Half Paid	OCT 31	1950		13215											
3	N 78						21 22			21 22	3 1st Half Paid	MAY 31	1950		9617		10 61		10 61							
											2nd Half Paid	OCT 31	1950		14513											
4	N 200						43 32			43 32	4 1st Half Paid	MAY 31	1950		9617		21 66		21 66							
											2nd Half Paid	OCT 31	1950		13215											
SOLD FOR TAXES	N 4						86			86	5 1st Half Paid	MAY 31	1950		10418		43		43							
6																										
7																										
8																										
9																										
											2nd Half Paid	OCT 31	1950		14503											
10	38						1 24	18 09		19 42	10 1st Half Paid	MAY 31	1950		9533		4 21		4 21							
11																										
12																										
13																										
14																										
15	15						3 24	6 06		3 30	15 PAID IN FULL	MAY 31	1950		9524		3 30									
											2nd Half Paid	OCT 31	1950		14513											
16	N 67						14 52			14 52	16 1st Half Paid	MAY 31	1950		9617		7 26		7 26							
											2nd Half Paid	OCT 31	1950		14513											
17	N 56						12 14			12 14	17 1st Half Paid	MAY 31	1950		9617		6 07		6 07							
18																										
											2nd Half Paid	OCT 31	1950		13215											
SOLD FOR TAXES	71						15 68	3 21		18 70	19 1st Half Paid	MAY 31	1950		10418		9 35		9 35							
20																										
	N 575																									
	NH 124						151 40	56		151 96							77 63		74 33							
	699																									

Assessment Roll and Tax List of Real Property in the Town of Shoreham Lake, Cass County, Minnesota, for Taxes for the Year 1949.

Line	In Whose Name Assessed	To Whom Transferred	Subdivision	Sec. or Lot	Town. or Block	Rng.	Number of Acres of Land: Acres	Tenths	No. School District	Indicate Homestead by "H"	Indicate Agricultural by "A"	True and Full Valuations: Land (Exclusive of Improvements and Improvements)	Buildings and Other Structures	Machinery Permanently Attached to Real Estate	Total True and Full Value	Assessed Valuations: Rural: Homestead Up to $4,000 20%	Rural: Over $4,000 and Non-Homestead 33⅓%	All Other: Homestead Up to $4,000 25%	All Other: Over $4,000 and Non-Homestead 40%	Machinery Permanently Attached to Real Estate 33⅓%	Total Assessed Value	Total Assessed Value as Equalized by the Board of Review	Final Equalized Value
							Acres	Tenths				Dollars	Dollars	Dollars	Dollars	Dollars	Dollars	Dollars	Dollars	Dollars	Dollars	Dollars	Dollars
1	State of Minnesota		NE¼ of NE¼	29	142	26			Fm														
2	State of Minnesota		NW¼ of NE¼																				
3	State of Minnesota		SW¼ of NE¼																				
4	State of Minnesota		SE¼ of NE¼																				
5																							
6	State of Minnesota		NE¼ of NW¼																				
7	Fred Bird		NW¼ of NW¼				40		Fm														
8	" "		SW¼ of NW¼				40																
9	State of Minnesota		SE¼ of NW¼																				
10																							
11	State of Minnesota		NE¼ of SW¼																				
12	State of Minnesota		NW¼ of SW¼																				
13	State of Minnesota		SW¼ of SW¼																				
14	State of Minnesota		SE¼ of SW¼																				
15																							
16	State of Minnesota		NE¼ of SE¼																				
17	State of Minnesota		NW¼ of SE¼																				
18	State of Minnesota		SW¼ of SE¼																				
19	State of Minnesota		SE¼ of SE¼																				
20																							
							80	—															

Cass County, Minnesota, for Taxes for the Year 1949.

Line	Sold for Taxes	Valuations by School Districts as Equalized by Department of Taxation: District No. 2 Rate 21.6 Mills	District No. ... Rate ... Mills	District No. ... Rate ... Mills	District No. ... Rate ... Mills	District No. ... Rate ... Mills	District No. ... Rate ... Mills	Tax including State Homestead ... Mills	State Tax on Non-Homestead 4.5 Mills	Special Taxes	Total Taxes	Paid	When Paid: Month Day Year	Number of Receipt	March Settlement 1950	June Settlement 1950	Penalty	November Settlement 1950	Penalty	Collections to First Monday in January 1951	Penalty	Delinquent on First Monday in January 1951	Total Delinquent Tax and Penalty	Remarks
		Dollars	Dollars	Dollars	Dollars	Dollars	Dollars	$ cts.	$ cts.	$ cts.	$ cts.				$ cts.	$ cts.	$ cts.	$ cts.	$ cts.	$ cts.	$ cts.	$ cts.	$ cts.	
1												1												
2												2												
3												3												
4												4												
5												5												
6												6												
7		65						14 08	30		1438	7	PAID IN FULL MAY 31 1950	9618		1438 ✓								
8		65						14 08	30		1438	8	PAID IN FULL MAY 31 1950	9618		1438 ✓								
9												9												
10												10												
11												11												
12												12												
13												13												
14												14												
15												15												
16												16												
17												17												
18												18												
19												19												
20												20												
	H HH	130						28 16	60		2876					2876								

Cooley Trail Dock Pass
Oak Park Beaches
Oak Lawn Beach
Birchwood Terrace
Dal

Assessment Roll and Tax List of Real Property in the Second of Thunder Lake

Cass County, Minnesota, for Taxes for the Year 1949.

Form 5CD—Rural Area Report, Minnesota

	In Whose Name Assessed	To Whom Transferred	Description of Property: Subdivision	Sec. or Lot	Town or Block	Rng.	Number of Acres of Land: Acres	100ths	No. School District	Include Special Tax or No	Include Agricultural Tax or No	True and Full Valuations: Land (Exclusive of Structures and Improvements)	Buildings (and Other Structures)	Machinery (Permanently Attached to Real Estate)	Total True and Full Value	Assessed Valuations: Rural: Homestead Up to $4,000 20%	Rural: Over $4,000 and Non-Homestead 33⅓%	All Other: Homestead Up to $4,000 25%	All Other: Over $4,000 and Non-Homestead 40%	Machinery (Permanently Attached to Real Estate) 33⅓%	Total Assessed Valuation Equalized by the Board of Review	Final Equalized Value
							Acres	100ths				Dollars	Dollars	Dollars	Dollars	Dollars	Dollars	Dollars	Dollars	Dollars	Dollars	Dollars
1	Fred Barch		NE¼ of NE¼	3n	140	26	40		2m	No												
2	State of Minnesota		NW¼ of NE¼																			
3	State of Minnesota		SW¼ of NE¼																			
4	Fred Barch		SE¼ of NE¼				40															
5																						
6	State of Minnesota		NE¼ of NW¼																			
7	State of Minnesota		NW¼ of NW¼ Lot 1																			
8	State of Minnesota		SW¼ of NW¼ Lot 2																			
9	State of Minnesota		SE¼ of NW¼																			
10																						
11	State of Minnesota		NE¼ of SW¼																			
12	State of Minnesota		NW¼ of SW¼ Lot 3																			
13	State of Minnesota		SW¼ of SW¼ Lot 4																			
14	State of Minnesota		SE¼ of SW¼																			
15																						
16	State of Minnesota		NE¼ of SE¼																			
17	State of Minnesota		NW¼ of SE¼																			
18	State of Minnesota		SW¼ of SE¼																			
19	State of Minnesota		SE¼ of SE¼																			
20																						
							80															

	Sold for Taxes	Valuations by School Districts as Equalized by Department of Taxation: District No. 2, Rate 64 Mills	District No. ..., Rate ..., Mills	District No. ..., Rate ..., Mills	District No. ..., Rate ..., Mills	District No. ..., Rate ..., Mills	District No. ..., Rate ..., Mills	Tax including State Homestead ... Mills	State Tax on Non-Homestead 43 Mills	Special Taxes	Total Taxes	Paid	When Paid: Month	Day	Year	Number of Receipt	March Settlement 1949	June Settlement 1950	Penalty	November Settlement 1950	Penalty	Collections to First Monday in January 1951	Penalty	Delinquent as First Monday in January 1951	Penalty	Total Delinquent Tax and Penalty	Remarks
		Dollars	Dollars	Dollars	Dollars	Dollars	Dollars	$ cts.	$ cts.	$ cts.	$ cts.						$ cts.	$ cts.	$ cts.	$ cts.	$ cts.	$ cts.	$ cts.	$ cts.	$ cts.		
1		65						14 08	30		14 38	1 PAID IN FULL	MAY	31	1950	9618		14 38									
2												2															
3												3															
4		65						14 08	30		14 38	4 PAID IN FULL	MAY	31	1950	9618		14 38									
5												5															
6												6															
7												7															
8												8															
9												9															
10												10															
11												11															
12												12															
13												13															
14												14															
15												15															
16												16															
17												17															
18												18															
19												19															
20												20															
	H Hit	130						28 16	60		28 76							28 76									

Cooley Trail Dock Pass | Oak Park Meadows | Oak Lawn Beach | Birchwood Terrace | Dal

Assessment Roll and Tax List of Real Property in the Town of Shoreview Lake

Form 5CD—Blue Ink Black, Blue Black

	IN WHOSE NAME ASSESSED	TO WHOM TRANSFERRED	DESCRIPTION OF PROPERTY: SUBDIVISION	Sec. or Lot	Town or Block	Reg.	Number of Acres of Land: Acres	100ths	No. School District	Solid waste disposal fee or No.	Individual solid waste disposal fee or No.	TRUE AND FULL VALUATIONS: LAND Exclusive of Structures and Improvements	BUILDINGS and Other Structures	MACHINERY Permanently Attached to Real Estate	TOTAL True and Full Value	ASSESSED VALUATIONS: RURAL: Homestead Up to $4,000 20%	RURAL: Over $4,000 Non-Homestead 33⅓%	ALL OTHER: Homestead Up to $4,000 25%	ALL OTHER: Over $4,000 Non-Homestead 40%	MACHINERY Permanently Attached to Real Estate 33⅓%	TOTAL ASSESSED VALUE	Total Assessed Value as Equalized by the Board of Review	FINAL EQUALIZED VALUE
							Acres	100ths				Dollars	Dollars	Dollars	Dollars	Dollars	Dollars	Dollars	Dollars	Dollars	Dollars	Dollars	Dollars
1	State of Minnesota		NE ¼ of NE ¼	31	44	26			Pen.														
2	State of Minnesota		NW ¼ of NE ¼																				
3	State of Minnesota		SW ¼ of NE ¼																				
4	State of Minnesota		SE ¼ of NE ¼																				
5																							
6	State of Minnesota		NE ¼ of NW ¼																				
7	State of Minnesota		~~NW ¼ of NW ¼~~ Lot 1																				
8	State of Minnesota		~~SW ¼ of NW ¼~~ Lot 2																				
9	State of Minnesota		SE ¼ of NW ¼																				
10																							
11	State of Minnesota		NE ¼ of SW ¼																				
12	State of Minnesota		~~NW ¼ of SW ¼~~ Lot 3																				
13	Thomas L. McGuire		SW ¼ of SW ¼ Lot 4				23	33	70														
14	State of Minnesota		SE ¼ of SW ¼ Lot 5																				
15																							
16	State of Minnesota		NE ¼ of SE ¼																				
17	State of Minnesota		NW ¼ of SE ¼																				
18	State of Minnesota		SW ¼ of SE ¼																				
19	State of Minnesota		SE ¼ of SE ¼																				
20																							
							23	33															

	SOLD FOR TAXES	VALUATIONS BY SCHOOL DISTRICTS AS EQUALIZED BY DEPARTMENT OF TAXATION: District No. 2649 Rate 61.91 Mills	District No. ..... Rate ..... Mills	District No. ..... Rate ..... Mills	District No. ..... Rate ..... Mills	District No. ..... Rate ..... Mills	District No. ..... Rate ..... Mills	Tax including State Homestead Mills	State Tax on Non-Homestead 4.57 Mills	SPECIAL TAXES	TOTAL TAXES	PAID	WHEN PAID: Month Day Year	Number of Receipt	March Settlement 1950	June Settlement 1950	Penalty	November Settlement 1950	Penalty	Collections to First Monday in January 1951	Penalty	Delinquent as First Monday in January 1951	Penalty	Total Delinquent Tax and Penalty	REMARKS
		Dollars	Dollars	Dollars	Dollars	Dollars	Dollars	$ cts.	$ cts.	$ cts.	$ cts.					$ cts.	$ cts.	$ cts.	$ cts.	$ cts.	$ cts.	$ cts.	$ cts.	$ cts.	
1																									
2																									
3																									
4																									
5																									
6																									
7																									
8																									
9																									
10																									
11																									
12																									
13	SOLD FOR TAXES	151						32 70	70		33 40											33 40		
14																									
15																									
16																									
17																									
18																									
19																									
20																									
	11	151						32 70	70		33 40											33 40		

Cooley Trail Door Pass | Oak Park Beaches | Oak Lawn Beach | Birchwood Terrace | Dal

Assessment Roll and Tax List of Real Property in the Town of Thunder Lake, Cass County, Minnesota, for Taxes for the Year 1949.

In Whose Name Assessed	To Whom Transferred	Description of Property: Subdivision	Sec. or Lot	Town or Block	Rng.	Number of Acres of Land: Acres	Hdths	No. School District	Indicate Homestead Tax or No	True and Full Valuations: Land Exclusive of Structures and Improvements	Buildings and Other Structures	Machinery Permanently Attached to Real Estate	Total True and Full Value	Assessed Valuations: Rural: Homestead Up to $1,000 20%	Rural: Over $1,000 and Non-Homestead 33⅓%	All Other: Homestead Up to $4,000 25%	All Other: Over $4,000 and Non-Homestead 40%	Machinery Permanently Attached to Real Estate 33⅓%	Total Assessed Value	Total Assessed Value Equalized by the Board of Review	Final Equalized Value
						Acres	Hdths			Dollars	Dollars	Dollars	Dollars	Dollars	Dollars	Dollars	Dollars	Dollars	Dollars	Dollars	Dollars
Merillat Land Co		1 NE¼ of NE¼	32	14	26	40		Ton	No												
Bert + D. R. Sabin + Don Wall		2 NW¼ of NE¼				40															
Merillat Land Co		3 SW¼ of NE¼				40															
Bert + D. R. Sabin + Don Wall		4 SE¼ of NE¼				40															
		5																			
Merillat Land Co		6 NE¼ of NW¼				40															
		7 NW¼ of NW¼				40															
		8 SW¼ of NW¼				40															
		9 SE¼ of NW¼				40															
		10																			
State of Minnesota		11 NE¼ of SW¼																			
State of Minnesota		12 NW¼ of SW¼																			
State of Minnesota		13 SW¼ of SW¼																			
Bert + Mabel M. Sabin	Mantle	14 SE¼ of SW¼ Lot 1				34.62															
Milford R. + Eva C. Sabin + Don + Evelyn C. Wall		15 N 300' + E 720' of Lot 3				27.35															
Bert + D. R. Sabin + Don Wall		16 NE¼ of SE¼				40															
Bert + Myrtle M. Sabin		17 NW¼ of SE¼				40															
		18 SW¼ of SE¼ Lot 2				39.47															
Don Kaehlan		Lot 3 less N 300' + E 720' + less N 330' of E 365' lying S of meander line SE¼ of SE¼				1.50															
Vandekopp + Opal G. Nuffer		19 Lot 3 of SE¼ of SE¼ of this part of Lot 3 lying N of meander line				4.50															
[illegible]		20 W 150' of E 365' of that part of Lot 3 of SE¼ of SE¼ lying N of meander line				4.50															
						51.94															

Cass County, Minnesota, for Taxes for the Year 1949.

Sold for Taxes	Valuations by School Districts as Equalized by Department of Taxation: District No. Rate ... Mills	District No. Rate ... Mills	District No. Rate ... Mills	District No. Rate ... Mills	District No. Rate ... Mills	District No. Rate ... Mills	Tax Including State Homestead ... Mills	State Tax on Non-Homestead 7.88 Mills	Special Taxes	Total Taxes		Paid	When Paid: Month Day Year	Number of Receipt	March Settlement 1950	June Settlement 1950	Penalty	November Settlement 1950	Penalty	Collections to First Monday in January 1951	Penalty	Delinquent on First Monday in January 1951	Total Delinquent Tax and Penalty	Remarks
	Dollars	Dollars	Dollars	Dollars	Dollars	Dollars	$ cts.	$ cts.	$ cts.	$ cts.					$ cts.	$ cts.	$ cts.	$ cts.	$ cts.	$ cts.	$ cts.	$ cts.	$ cts.	
1	65						1408	30		1438	1											1438	1580	
SOLD FOR TAXES	65						1408	30		1438	2	Paid Full	MAY 31 1950	9528		1270 ~~7100~~						168	185	
3	65						1408	30		1438	3											1438	1580	
SOLD FOR TAXES	65						1408	30		1438	4	Paid Full	MAY 31 1950	9528		1270 ~~7100~~						168	185	
5											5													
6	65						1408	30		1438	6											1438	1580	
7	65						1408	30		1438	7											1438	1580	
8	65						1408	30		1438	8											1438	1580	
9	65						1408	30		1438	9											1438	1580	
10											10													
11											11													
12											12													
13											13													
SOLD FOR TAXES 14	60						1300	28		1328	14	Paid Full	MAY 31 1950	9528		1328 ~~7000~~								
15	30						650	14		664	15	PAID IN FULL	MAR 6 1950	3287		664								
SOLD FOR TAXES 16	65						1408	30		1438	16	Paid Full	MAY 31 1950	9528		4344 ~~7200~~								
SOLD FOR TAXES 17	65						1408	30		1438	17	Paid Full	MAY 31 1950											
SOLD FOR TAXES 18	89						1928	40		1968	18	Paid Full	MAY 31 1950											
SOLD FOR TAXES 19	89						1928	40		1968	19											1968		
20	15						324	06		330	20	PAID IN FULL FEB 18 1950		2263	330									
21	15						324	06		330	21	PAID IN FULL APR 15 1950		4781		330						10932		
#	943						20534	424		20958					330	9906								

Cooley Trail Dnor Pines | Oak Park Beaches | Oak Lawn Beach | Birchwood Terrace | Dan

Assessment Roll and Tax List of Real Property in the Town of Thunder Lake

IN WHOSE NAME ASSESSED	TO WHOM TRANSFERRED	No.	SUBDIVISION	Sec. or Lot	Town or Block	Rng.	Number of Acres of Land: Acres	Number of Acres of Land: 100ths	No. Schools Interest	Indicates Assessed Tax in Lieu	Indicates Applied Tax in Lieu	TRUE AND FULL VALUATIONS: LAND Exclusive of Structures and Improvements	BUILDINGS and Other Structures	MACHINERY Permanently Attached to Real Estate	TOTAL True and Fair Value	ASSESSED VALUATIONS: RURAL: Homestead Up to $4,000 20%	RURAL: Over $4,000 and Non-Homestead 33⅓%	ALL OTHER: Homestead Up to $4,000 25%	ALL OTHER: Over $4,000 and Non-Homestead 40%	MACHINERY Permanently Attached to Real Estate 33⅓%	TOTAL ASSESSED VALUE	Total Assessed Value as Equalized by the Board of Review	FINAL EQUALIZED VALUE
				Dollars								Dollars	Dollars	Dollars	Dollars	Dollars	Dollars	Dollars	Dollars	Dollars	Dollars	Dollars	Dollars
State of Minnesota		1	NE ¼ of NE ¼	33	146	26			7														
State of Minnesota		2	NW ¼ of NE ¼																				
State of Minnesota		3	SW ¼ of NE ¼																				
State of Minnesota		4	SE ¼ of NE ¼																				
		5																					
State of Minnesota		6	NE ¼ of NW ¼																				
State of Minnesota		7	NW ¼ of NW ¼																				
State of Minnesota		8	SW ¼ of NW ¼																				
State of Minnesota		9	SE ¼ of NW ¼																				
		10																					
State of Minnesota		11	NE ¼ of SW ¼																				
State of Minnesota		12	NW ¼ of SW ¼																				
State of Minnesota		13	SW ¼ of SW ¼																				
State of Minnesota		14	SE ¼ of SW ¼																				
		15																					
State of Minnesota		16	NE ¼ of SE ¼																				
State of Minnesota		17	NW ¼ of SE ¼																				
State of Minnesota		18	SW ¼ of SE ¼																				
State of Minnesota		19	SE ¼ of SE ¼																				
		20																					

Cass County, Minnesota, for Taxes for the Year 1949.

	SOLD FOR TAXES	VALUATIONS BY SCHOOL DISTRICTS AS EQUALIZED BY DEPARTMENT OF TAXATION: District No. ..... Rate ..... Mills	District No. ..... Rate ..... Mills	District No. ..... Rate ..... Mills	District No. ..... Rate ..... Mills	District No. ..... Rate ..... Mills	District No. ..... Rate ..... Mills	Tax including State Homestead ..... Mills	State Tax on Non-Homestead ..... Mills	SPECIAL TAXES	TOTAL TAXES		PAID	WHEN PAID	Number of Receipt	March Settlement 1950	June Settlement 1950	Penalty	November Settlement 1950	Penalty	Collections to First Monday in January 1951	Penalty	Delinquent on First Monday in January 1951	Penalty	Total Delinquent Tax and Penalty	REMARKS
		Dollars	Dollars	Dollars	Dollars	Dollars	Dollars	$ cts.	$ cts.	$ cts.	$ cts.			Month Day Year		$ cts.	$ cts.	$ cts.	$ cts.	$ cts.	$ cts.	$ cts.	$ cts.	$ cts.	$ cts.		
1												1															
2												2															
3												3															
4												4															
5												5															
6												6															
7												7															
8												8															
9												9															
10												10															
11												11															
12												12															
13												13															
14												14															
15												15															
16												16															
17												17															
18												18															
19												19															
20												20															

Coolcy Trail Duck Pass
Oak Park Beaches
Oak Lawn Beach
Birchwood Terrace
Dal

Assessment Roll and Tax List of Real Property in the Town of Thunder Lake, Cass County, Minnesota, for Taxes for the Year 1949.

Form 5CD (BLUE BAR COMPANY, EVANSVILLE)

	Whose Name Assessed	To Whom Transferred	Description of Property: Subdivision	Sec. or Lot	Town or Block	Rng.	Number of Acres of Land: Acres	100ths	Sch. District	Indicate Registered Tax No.	Indicate Agricultural Tax No.	True and Full Valuations: Land Exclusive of Structures and Improvements	Buildings and Other Structures	Machinery Permanently Attached to Real Estate	Total True and Full Value	Assessed Valuations: Rural Homestead Up to $4,000 20%	Rural Over $4,000 and Non-Homestead 33⅓%	All Other Homestead Up to $4,000 25%	All Other Over $4,000 and Non-Homestead 40%	Machinery Permanently Attached to Real Estate 33⅓%	Total Assessed Value	Total Assessed Value as Equalized by the Board of Review	Final Equalized Value
							Acres	100ths				Dollars	Dollars	Dollars	Dollars	Dollars	Dollars	Dollars	Dollars	Dollars	Dollars	Dollars	Dollars
1	Daisy L. Coffey		NE¼ of NW¼ Lot 1	34	146	26	40	10	Pen		No												
2	" "		NW¼ of NE¼ Lot 2				24	50			"												
3			SW¼ of NE¼				40				"												
4	Ambrose Bettineau		S½ of SE¼ of NE¼				20			Yes													
5																							
6	S. I. - Eleanor Sheppard		Lot 3 less N. 300' & less 200' along lake in SW cor. of lot 3				24	89		No													
7	John R. - James A. Ralfe		NW¼ of NW¼ Lot 4				33	25		"													
8	State of Minnesota		SW¼ of NW¼																				
9	State of Minnesota		SE¼ of NW¼																				
10	Daisy L. Coffey		N. 300' of Lot 3				3	18		"													
11	State of Minnesota		NE¼ of SW¼																				
12	State of Minnesota		NW¼ of SW¼																				
13	State of Minnesota		SW¼ of SW¼																				
14	State of Minnesota		SE¼ of SW¼																				
15	Ambrose Bettineau		N½ of SE¼ of NE¼				20			Yes													
16	Franklin M. Diedrichs		NE¼ of SE¼				40			"													
17	" "		NW¼ of SE¼				40			"													
18	Emmett Todd		SW¼ of SE¼				40			"													
19	Lillie Todd		SE¼ of SE¼				40			"													
20	Emmett N. Hansen		200' along lake in SW cor. of Lot 3				2	18		No													
							368	10															

Cass County, Minnesota, for Taxes for the Year 1949.

	Sold for Taxes	Valuations by School Districts as Equalized by Department of Taxation: District No. / Rate ... Mills	District No. / Rate ... Mills	District No. / Rate ... Mills	District No. / Rate ... Mills	District No. / Rate ... Mills	District No. / Rate ... Mills	Tax including State Homestead Tax ... Mills	State Tax on Non-Homestead Tax ... Mills	Special Taxes	Total Taxes	Paid	When Paid: Month	Day	Year	Number of Receipt	March Settlement 1950	June Settlement 1950	Penalty	November Settlement 1950	Penalty	Collections to First Monday in January 1951	Penalty	Delinquent on First Monday in January 1951	Penalty	Total Delinquent Tax and Penalty	Remarks
		Dollars	Dollars	Dollars	Dollars	Dollars	Dollars	$ cts.	$ cts.	$ cts.	$ cts.						$ cts.	$ cts.	$ cts.	$ cts.	$ cts.	$ cts.	$ cts.	$ cts.	$ cts.	$ cts.	
1		141						30 54	64 57		31 18	2nd Half Paid	OCT	10	1950	12611											
												1st Half Paid	MAY	1	1950	7367		1559	✓	1559	✓						
2		106						22 96	48 48		23 44	2nd Half Paid	OCT	10	1950	12611											
												1st Half Paid	MAY	1	1950	7367		1172	✓	1172	✓						
3		107						23 18	50 50		23 68	2nd Half Paid	OCT	10	1950	12611											
												1st Half Paid	MAY	15	1950	7367		1184	✓	1184	✓						
4	SOLD FOR TAXES	28						6 06			6 06													6 06			
5																											
6		242						52 42	110 ✓		53 52	PAID IN FULL	MAY	31	1950	14410		5352	✓								
7		165						35 74	76 53		36 50	2nd Half Paid	OCT	21	1950	14512											
												1st Half Paid	MAY	10	1950	5791		1825	✓	1825	✓						
8																											
9																											
10		11						2 38	06 53		2 44	2nd Half Paid	OCT	10	1950	12611											
												1st Half Paid	MAY	1	1950	7367		122	✓	122	✓						
11																											
12																											
13																											
14																											
15		54	Abate & 41131					11 70			11 70	PAID IN FULL	MAY	17	1950	7464		1170	✓								
												2nd Half Paid	OCT	21	1950	13293											
16	SOLD FOR TAXES	48 96						48 96			48 96	1st Half Paid	MAY	10	1950	5748		2448	✓	2448	✓						
												2nd Half Paid	OCT	21	1950	13293											
17	SOLD FOR TAXES	56						12 14			12 14	1st Half Paid	MAY	10	1950	5778		607	✓	607	✓						
18		56						12 14			12 14	1st Half Paid	MAY	23	1950	6595		1214	✓								
												Balance Paid	OCT	3	1950	14512											
19		175						37 90			37 90		MAY	26	1950	6695		2000	✓	1790	✓						
20	SOLD FOR TAXES	66						14 31	30		14 60													146	9	1606	
	4	595																									
	nd	839						31 42	314		314 26							18 653		10707				2066			
		1433																									

Assessment Roll and Tax List of Real Property in the Town of Thunder Lake, Cass County, Minnesota, for Taxes for the Year 1949.

Form-SCD	IN WHOSE NAME ASSESSED	TO WHOM TRANSFERRED	DESCRIPTION OF PROPERTY: SUBDIVISION	Sec. or Lot	Town or Block	Rng.	Number of Acres of Land: Acres	100ths	No. School District	Indicate Homestead Tax or Ag.	Indicate Agricultural Tax or No.	TRUE AND FULL VALUATIONS: LAND Exclusive of Structures and Improvements (Dollars)	BUILDINGS and Other Structures (Dollars)	MACHINERY Permanently Attached to Real Estate (Dollars)	TOTAL True and Full Value (Dollars)	ASSESSED VALUATIONS: RURAL: Homestead Up to $4,000 20% (Dollars)	RURAL: Over $4,000 and Non-Homestead 33⅓% (Dollars)	ALL OTHER: Homestead Up to $4,000 25% (Dollars)	ALL OTHER: Over $4,000 and Non-Homestead 40% (Dollars)	MACHINERY Permanently Attached to Real Estate 33⅓% (Dollars)	TOTAL ASSESSED VALUE (Dollars)	Total Assessed Value as Equalized by the Board of Review (Dollars)	FINAL EQUALIZED VALUE (Dollars)
	State of Minnesota		N½ of NE¼				35	141.86		Tax													
	State of Minnesota		NW¼ of NE¼																				
	State of Minnesota		SW¼ of NE¼																				
	State of Minnesota		SE¼ of NE¼																				
	J. B. Draper		NE¼ of NW¼				40			Tax													
			NW¼ of NW¼				40																
	Jonas J. Elgum		SW¼ of NW¼				40			Tax													
	" "		SE¼ of NW¼				40																
	J. H. & Eva Riddle		NE¼ of SW¼				40																
	" "		NW¼ of SW¼				40																
	" "		SW¼ of SW¼				40																
	" "		SE¼ of SW¼				40																
	State of Minnesota		NE¼ of SE¼																				
	State of Minnesota		NW¼ of SE¼																				
	State of Minnesota		SW¼ of SE¼																				
	State of Minnesota		SE¼ of SE¼																				
							320																

	SOLD FOR TAXES	VALUATIONS BY SCHOOL DISTRICTS AS EQUALIZED BY DEPARTMENT OF TAXATION: District No. Rate ..... Mills (Dollars)	District No. Rate ..... Mills (Dollars)	District No. Rate ..... Mills (Dollars)	District No. Rate ..... Mills (Dollars)	District No. Rate ..... Mills (Dollars)	District No. Rate ..... Mills (Dollars)	Tax including State Homestead ..... Mills ($ cts.)	State Tax on Non-Homestead 4.5 Mills ($ cts.)	SPECIAL TAXES ($ cts.)	TOTAL TAXES ($ cts.)		PAID	WHEN PAID (Month Day Year)	Number of Receipt	March Settlement 1950 ($ cts.)	June Settlement 1950 ($ cts.)	Penalty ($ cts.)	November Settlement 1950 ($ cts.)	Penalty ($ cts.)	Collections to First Monday in January 1951 ($ cts.)	Penalty ($ cts.)	Delinquent on First Monday in January 1951 ($ cts.)	Total Delinquent Tax and Penalty ($ cts.)	REMARKS
1											1													
2											2													
3											3													
4											4													
5											5													
6	24 39						1 44			1 44	6	2nd Half Paid	AUG 17 1950	11737				4 22						
												1st Half Paid	MAY 31 1950	11412		4 22								
7	24 39						8 44			8 44	7	2nd Half Paid	AUG 17 1950	11737				4 22						
												1st Half Paid	MAY 31 1950	11412		4 22								
8	SOLD FOR TAXES 65						14 08	30		14 38	8											14 38		
9	SOLD FOR TAXES 65						14 08	30		14 38	9											14 38		
10											10													
11	65						14 08	30		14 38	11	PAID IN FULL	OCT 9 1950	12778				14 38	50					
12	65						14 08	30		14 38	12	PAID IN FULL	OCT 9 1950	12778				14 38	50					
13	65						14 08	30		14 38	13	PAID IN FULL	OCT 9 1950	12778				14 38	50					
14	65						14 08	30		14 38	14	PAID IN FULL	OCT 9 1950	12778				14 38	50					
15											15													
16											16													
17											17													
18											18													
19											19													
20											20													
	4 78 114 390 4 41						16 136	1 86		18 316						9 44		65 76				28 76		

Assessment Roll and Tax List of Real Property in the Town of Shingobee Lake,

Form 5CD

In Whose Name Assessed	To Whom Transferred		Description of Property: Subdivision	Sec. or Lot	Town or Block	Rng.	Number of Acres of Land: Acres	100ths	No. School District	Indicate Homestead Tax by a Yes	Indicate Agricultural Tax by a Yes	True and Full Valuations: Land (Exclusive of Structures and Improvements) Dollars	Buildings and Other Structures Dollars	Machinery (Permanently Attached to Real Estate) Dollars	Total True and Value Dollars	Assessed Valuations: Rural: Homestead Up to $4,000 20% Dollars	Rural: Over $4,000 Non-Homestead 33⅓% Dollars	All Other: Homestead Up to $4,000 25% Dollars	All Other: Over $4,000 and Non-Homestead 40% Dollars	Machinery (Permanently Attached to Real Estate) 33⅓% Dollars	Total Assessed Value Dollars	Total Assessed Value as Equalized by the Board of Review Dollars	Final Equalized Value Dollars
State of Minnesota		1	NE¼ of NE¼	36	146	26																	
State of Minnesota		2	NW¼ of NE¼																				
State of Minnesota		3	SW¼ of NE¼																				
State of Minnesota		4	SE¼ of NE¼																				
		5																					
State of Minnesota		6	NE¼ of NW¼																				
State of Minnesota		7	NW¼ of NW¼																				
State of Minnesota		8	SW¼ of NW¼																				
State of Minnesota		9	SE¼ of NW¼																				
		10																					
State of Minnesota		11	NE¼ of SW¼																				
State of Minnesota		12	NW¼ of SW¼																				
State of Minnesota		13	SW¼ of SW¼																				
State of Minnesota		14	SE¼ of SW¼																				
		15																					
State of Minnesota		16	NE¼ of SE¼																				
State of Minnesota		17	NW¼ of SE¼																				
State of Minnesota		18	SW¼ of SE¼																				
State of Minnesota		19	SE¼ of SE¼																				
		20																					
			Total				82	50	18														

Cass County, Minnesota, for Taxes for the Year 1949.

	Sold for Taxes	Validations by School Districts as Equalized by Department of Taxation: District No. ..... Rate ..... Mills	District No. ..... Rate ..... Mills	District No. ..... Rate ..... Mills	District No. ..... Rate ..... Mills	District No. ..... Rate ..... Mills	District No. ..... Rate ..... Mills	Tax including State Homestead ..... Mills	State Tax on Non-Homestead ..... Mills	Special Taxes	Total Taxes		Paid	When Paid	Number of Receipt	March Settlement 1950	June Settlement 1950	Penalty	November Settlement 1950	Penalty	Collections to First Monday in January 1951	Penalty	Delinquent on First Monday in January 1951	Total Delinquent Tax and Penalty	Remarks
		Dollars	Dollars	Dollars	Dollars	Dollars	Dollars	$ cts.	$ cts.	$ cts.	$ cts.			Month Day Year		$ cts.	$ cts.	$ cts.	$ cts.	$ cts.	$ cts.	$ cts.	$ cts.	$ cts.	
1												1													
2												2													
3												3													
4												4													
5												5													
6												6													
7												7													
8												8													
9												9													
10												10													
11												11													
12												12													
13												13													
14												14													
15												15													
16												16													
17												17													
18												18													
19												19													
20												20													

Cocday Trail Duck Pass
Oak Park Beaches
Oak Lawn Beach
Birchwood Terrace
Dal

Assessment Roll and Tax List of Real Property in the Town of Shoreview Lake, Cass County, Minnesota, for Taxes for the Year 1949.

Cooley Trail Duck Pass

	Form 50 (Blue Earth County, Minnesota) In whose name assessed	To whom transferred	Description of Property: Subdivision (Cooley Trail Duck Pass)	Sec. or Lot	Town or Block	Reg.	Number of Acres of Land: Acres	1000s	No. School District	Indexes Homestead Tax Rate No.	Indexes Application Tax Rate No.	True and Full Valuations: Land Exclusive of Structures and Improvements (Dollars)	Buildings and Other Structures (Dollars)	Machinery Permanently Attached to Real Estate (Dollars)	Total True and Full Value (Dollars)	Assessed Valuations: Rural: Homestead Up to $4,000 20% (Dollars)	Rural: Over $4,000 and Non-Homestead 33⅓% (Dollars)	All Other: Homestead Up to $4,000 25% (Dollars)	All Other: Over $4,000 and Non-Homestead 40% (Dollars)	Machinery Permanently Attached to Real Estate 33⅓% (Dollars)	Total Assessed Value (Dollars)	Total Assessed Value as Equalized by the Board of Review (Dollars)	Final Equalized Value (Dollars)
1	Edward J. Kruppe			1					Cass														
2	Jack Hayward			2																			
3	"			3																			
4	Grace Dawson			4																			
5	"			5																			
6	Guy L. Pugh			6																			
7	"			7																			
8	"			8																			
9	Ora Markwardt & C. L. Anderson			9																			
10																							
11																							
12																							
13																							
14																							
15																							
16																							
17																							
18																							
19																							
20																							

Valuations by School Districts as Equalized by Department of Taxation

	Sold for Taxes	District No. ... Rate ... Mills (Dollars)	District No. 2 Rate 31.4 Mills (Dollars)	District No. ... Rate ... Mills (Dollars)	District No. ... Rate ... Mills (Dollars)	District No. ... Rate ... Mills (Dollars)	Tax Including State Homestead ... Mills ($ cts.)	State Tax on Non-Homestead 4.2 Mills ($ cts.)	Special Taxes ($ cts.)	Total Taxes ($ cts.)	Paid	When Paid: Month Day Year	Number of Receipt	March Settlement 1950 ($ cts.)	June Settlement 1950 ($ cts.)	Penalty ($ cts.)	November Settlement 1950 ($ cts.)	Penalty ($ cts.)	Collections to First Monday in January 1951 ($ cts.)	Penalty ($ cts.)	Delinquent on First Monday in January 1951 ($ cts.)	Total Delinquent Tax and Penalty ($ cts.)	Remarks
1		21 45					10 42			10 42	PAID IN FULL	MAY 4 1949	5227		10 42								
2		21 25					5 80			5 80	PAID IN FULL	APR 27 1950	5502		10 66								
3		21 21					4 86			4 86	PAID IN FULL	APR 27 1950											
4		76					47 60	34		47 94	PAID IN FULL	FEB 28 1950	3229		47 94								
5		10					2 32	04		2 36	PAID IN FULL	FEB 28 1950	3229		2 36								
6		10					2 32	04		2 36	PAID IN FULL	MAY 31 1950	9535		2 36								
7		10					2 32	04		2 36	PAID IN FULL	MAY 31 1950	9535		2 36								
8		21					4 86	10		4 96	PAID IN FULL	MAY 31 1950	9535		4 96								
9		22					5 10	10		5 20	PAID IN FULL	MAY 31 1950	9522		5 20								
10																							
11																							
12																							
13																							
14																							
15																							
16																							
17																							
18																							
19																							
20																							
	14		91				55 60	66		56 26					56 26								
			149																				
			240																				

Oak Park Beaches

Oak Lawn Beach

Birchwood Terrace

Assessment Roll and Tax List of Real Property in the Town of Thunder Lake

Form 5 Cumulative Company Schedule

	IN WHOSE NAME ASSESSED	TO WHOM TRANSFERRED	DESCRIPTION OF PROPERTY: Subdivision	Sec. or Lot	Town or Block	Rng.	Number of Acres of Land: Acres	100ths	No. School District	Indicate Homestead Tax or No	Indicate Agricultural Tax or No	TRUE AND FULL VALUATIONS: LAND Exclusive of Structures and Improvements	BUILDINGS and Other Structures	MACHINERY Permanently Attached to Real Estate	TOTAL True and Full Value	ASSESSED VALUATIONS: RURAL: Homestead Up to $4,000 20%	RURAL: Over $4,000 and Non-Homestead 33⅓%	ALL OTHER: Homestead Up to $4,000 25%	ALL OTHER: Over $4,000 and Non-Homestead 40%	MACHINERY Permanently Attached to Real Estate 33⅓%	TOTAL ASSESSED VALUE	Total Assessed Value as Equalized by the Board of Review	FINAL EQUALIZED VALUE
												Dollars	Dollars	Dollars	Dollars	Dollars	Dollars	Dollars	Dollars	Dollars	Dollars	Dollars	Dollars
			Lot 5 Block 40 Oak Park Beaches																				
1	Thos. Musick			1					5	Yes	Yes												
2	Carson Musick			2					"														
3	"			3					"														
4	"			4					"														
5	"			5					"														
6	"			6					"														
7	"			7					"														
8	"			8					"														
9	"			9					"														
10	Peter A. + Emma Stoops			10					"		No												
11	"			11					"														
12	"			12					"														
13	"			13					"														
14	"			14					"														
15	"			15					"														
16	"			16					"														
17	~~Roger H. Ferguson + Charlotte Douglas~~			17					"														
18	Carl D. Taylor			18					"				249 Cabin & dock							8			
19	Ernest + Frederick Thatcher			19					"														
20	Herbert E. Erickson			1/2 of 20					"														

Cooley Trail Duck Pass | Oak Park Beaches

	SOLD FOR TAXES	VALIDATIONS BY SCHOOL DISTRICTS AS EQUALIZED BY DEPARTMENT OF TAXATION: District No. ..... Rate ..... Mills	District No. ..... Rate ..... Mills	District No. 2 Rate 23.4 Mills	District No. ..... Rate ..... Mills	District No. ..... Rate ..... Mills	District No. ..... Rate ..... Mills	Tax Including State Homestead Mills	State Tax on Non-Homestead 4.5 Mills	SPECIAL TAXES	TOTAL TAXES		PAID	WHEN PAID	Number of Receipt	March Settlement 1950	June Settlement 1950	Penalty	November Settlement 1950	Penalty	Conversion to First Monday in January 1951	Penalty	Delinquent on First Monday in January 1951	Total Delinquent Tax and Penalty	REMARKS
		Dollars	Dollars	Dollars	Dollars	Dollars	Dollars	$ cts.	$ cts.	$ cts.	$ cts.			Month Day Year		$ cts.	$ cts.	$ cts.	$ cts.	$ cts.	$ cts.	$ cts.	$ cts.	$ cts.	
1			SV 6					1 38			1 38	1											1 38	1 52	
2			SV 6					1 38			1 38	2											1 38	1 52	
3			SV 6					1 38			1 38	3											1 38	1 52	
4			SV 6					1 38			1 38	4											1 38	1 52	
5			SV 6					1 38			1 38	5											1 38	1 52	
6			SV 6					1 38			1 38	6											1 38	1 52	
7			SV 35					8 10			8 10	7											8 10	8 91	
8			SV 6					1 38			1 38	8											1 38	1 52	
9			SV 6					1 38			1 38	9											1 38	1 52	
10			20					2 32	04 N		2 36	10	Balance Paid	OCT 24 1950	12916										
													Part Paid	MAY 10 1950	6911										
													Balance Paid	OCT 12 1950											
11			10					2 32	04 N		2 36	11	Part Paid	MAY 10 1950											
													Balance Paid	OCT 24 1950	12916										
12			10					2 32	04 N		2 36	12	Part Paid	MAY 10 1950	6911		21 00		20 80						
													Balance Paid	OCT 24 1950											
13			10					2 32	04 N		2 36	13	Part Paid	MAY 10 1950											
													Balance Paid	OCT 24 1950											
14			117					27 10	54 N		27 64	14	Part Paid	MAY 10 1950											
													Balance Paid	OCT 24 1950	12916										
15			10					2 32	04 N		2 36	15	Part Paid	MAY 10 1950											
													Balance Paid	OCT 24 1950	12916										
16			10					2 32	04 N		2 36	16	Part Paid	MAY 10 1950	6911										
													2nd Half Paid	JUL 6 1950	11066										
17			60					13 90	28 N		14 18	17	1st Half Paid	MAY 31 1950	9621		7 09		7 09						
18			101 / 151	Abate. #4505				33 78 / 34 78	44 / 78		33 86 / 35 68	18	PAID IN FULL	MAY 10 1950	6743		35 68		Refund W. #92908		7-14-50	11 82	11 82	Abated	
19			105					24 32	48 N		24 80	19	PAID IN FULL	MAY 10 1950	7499		24 80								
20			7					1 62	04 N		1 66	20	PAID IN FULL	MAY 18 1950	7499		1 66								
	H		83														90 23		27 89				19 14		
	NH		500					134 98	2 28		137 26														
			583																						

Oak Park Beaches | Bitchwood Terrace | Del E

Assessment Roll and Tax List of Real Property in the Lawrence of Thunder Lake, Cass County, Minnesota, for Taxes for the Year 1949.

Form 5C

In whose name assessed	To whom transferred	Description of property: Subdivision	Sec. or Lot	Twp. or Block	Rng.	Number of Acres of Land: Acres	100ths	No. School District	Indicate Homestead Farm by Yes or No	True and Full Valuations: Land Exclusive of Structures and Improvements	Buildings and Other Structures	Machinery Permanently Attached to Real Estate	Total True and Full Value	Assessed Valuations: Rural: Homestead Up to $4,000 20%	Rural: Over $4,000 and Non-Homestead 33⅓%	All Other: Homestead Up to $4,000 25%	All Other: Over $4,000 and Non-Homestead 40%	Machinery Permanently Attached to Real Estate 33⅓%	Total Assessed Value in Equalized Of the Board of Review	Final Equalized Value
										Dollars	Dollars	Dollars	Dollars	Dollars	Dollars	Dollars	Dollars	Dollars	Dollars	Dollars
Carl D. Taylor + Irene I. Taylor	1	Oak Park Beaches	7½ of	8	1			Ten	Yes											
Mabel L. + John K. Lange	2			21					Yes											
Sidney Olson	3			22					"											
" "	4			23					"											
" "	5			24					"											
R.D. + Hattie M. Pearson, R.D. + Bessie Perry	6			25					"											
" " "	7			26					"											
" " "	8			27					"											
" " "	9			28					"											
Raymond A. + Robert N. Campbell	10			29					Yes											
" " "	11			30					"											
" " "	12			31					"											
Ellen L. Elliott	13			32					"											
"	14			33					"											
State of Minnesota (cont. to Ellen L. Elliott)	15			34					"											
State of Minnesota (" " ")	16			35					"											
State of Minnesota (" " ")	17			36					"											
State of Minnesota	18		Outlot	B																
	19																			
	20																			

	Sold for Taxes	Valuations by School Districts as Equalized by Department of Taxation: District No. ..... Rate ..... Mills	District No. 2 Rate 28.64 Mills	District No. ..... Rate ..... Mills	District No. ..... Rate ..... Mills	District No. ..... Rate ..... Mills	Tax including State Homestead Mills	State Tax on Non-Homestead 4.38 Mills	Special Taxes	Total Taxes	Paid	When Paid: Month	Day	Year	Number of Receipt	March Settlement 1950	June Settlement 1950	Penalty	November Settlement 1950	Penalty	Corrections to First Monday in January 1951	Penalty	Delinquent on First Monday in January 1951	Total Delinquent Tax and Penalty	Remarks
		Dollars	Dollars	Dollars	Dollars	Dollars	$ cts.	$ cts.	$ cts.	$ cts.						$ cts.	$ cts.	$ cts.	$ cts.	$ cts.	$ cts.	$ cts.	$ cts.	$ cts.	
1			5				116	02		118													1189	130	
2	SOLD FOR TAXES		24 32				742			742	PAID IN FULL	APR	24	1950	4952		742 ✓								
3			24 86				834			834	Balance Paid	OCT	31	1950	16586		417 ✓		417 ✓						
4			24 6				138			138	Balance Paid	MAY	31	1950	10157		69 ✓		69 ✓						
5			24 6				138			138	Balance Paid	OCT	31	1950	16586		64 ✓		74 ✓						
6			24 6				138			138	PAID IN FULL	MAY	10	1950	6519		138 ✓								
7			24 6				138			138	PAID IN FULL	MAY	10	1950	6519		138 ✓								
8			24 50				1158			1158	PAID IN FULL	MAY	10	1950	6519		1158 ✓								
9			24 12				278			278	PAID IN FULL	July	26	1950	11760		278 ✓		108 ✓						
10			10				232	04		236	PAID IN FULL	MAY	10	1950	6519				236 ✓						
11			10				232	04		236	PAID IN FULL	JUL	6	1950	11605				236 ✓						
12			10				232	04		236	PAID IN FULL	JUL	6	1950	11605				236 ✓						
13	SOLD FOR TAXES		10				232	04		236													236		
14	SOLD FOR TAXES		10				232	04		236													236		
15	SOLD FOR TAXES		10				232	04		236													236		
16	SOLD FOR TAXES		10				232	04		236													236		
17	SOLD FOR TAXES		10				232	04		236													236		
18																									
19																									
20																									
	4		154																						
	11		55				5536	04		5570							2986		1276				1298		
			209																						

Assessment Roll and Tax List of Real Property in the Town of Thunder Lake, Cass County, Minnesota, for Taxes for the Year 1949.

	IN WHOSE NAME ASSESSED	TO WHOM TRANSFERRED	DESCRIPTION OF PROPERTY: SUBDIVISION	Sec. or Lot	Town or Block	Rng.	Number of Acres of Land: Acres	100ths	No. School District	Indicate Homestead Tract by No.	Indicate Agricultural Tract by No.	TRUE AND FULL VALUATIONS: LAND Exclusive of Structures and Improvements	BUILDINGS and Other Structures	MACHINERY Permanently Attached to Real Estate	TOTAL True and Full Value	ASSESSED VALUATIONS: RURAL: Homestead Up to $4,000 20%	RURAL: Over $4,000 and Non-Homestead 33⅓%	ALL OTHER: Homestead Up to $4,000 25%	ALL OTHER: Over $4,000 and Non-Homestead 40%	MACHINERY Permanently Attached to Real Estate 33⅓%	TOTAL ASSESSED VALUE	Total Assessed Value as Equalized by the Board of Review	FINAL EQUALIZED VALUE
												Dollars	Dollars	Dollars	Dollars	Dollars	Dollars	Dollars	Dollars	Dollars	Dollars	Dollars	Dollars
1	Charles A. Graham		Oak Park Beaches	1	2				70	9													
2	"	"		2						"													
3	"	"		3						"													
4	"	"		4						"													
5	"	"		5						"													
6	"	"		6						"													
7	"	"		7						"													
8	"	"		8						"													
9	"	"		9						"													
10	"	"		10						"													
11	"	"		11						"													
12	"	"		12						"													
13	State of Minnesota		Outlot	0						"													
14																							
15																							
16																							
17																							
18																							
19																							
20																							

	SOLD FOR TAXES	VALUATIONS BY SCHOOL DISTRICTS AS EQUALIZED BY DEPARTMENT OF TAXATION: District No. ..... Rate ..... Mills	District No. ..... Rate ..... Mills	District No. 5 Rate 31.6 Mills	District No. ..... Rate ..... Mills	District No. ..... Rate ..... Mills	District No. ..... Rate ..... Mills	Tax Including State Homestead Mills	State Tax on Non-Homestead 4.5 Mills	SPECIAL TAXES	TOTAL TAXES		PAID	WHEN PAID Month Day Year	Number of Receipt	March Settlement 1950	June Settlement 1950	Penalty	November Settlement 1950	Penalty	Collections to First Monday in January 1951	Penalty	Delinquent on First Monday in January 1951	Penalty	Total Delinquent Tax and Penalty	REMARKS
		Dollars	Dollars	Dollars	Dollars	Dollars	Dollars	$ cts.	$ cts.	$ cts.	$ cts.			Month Day Year		$ cts.	$ cts.	$ cts.	$ cts.	$ cts.	$ cts.	$ cts.	$ cts.	$ cts.	$ cts.		
1			10					232	04		236	1	PAID IN FULL														
2			10					232	04		236	2	PAID IN FULL														
3			10					232	04		236	3	PAID IN FULL														
4			10					232	04		236	4	PAID IN FULL														
5			10					232	04		236	5	PAID IN FULL														
6			10					232	04		236	6	PAID IN FULL														
7			10					232	04		236	7	PAID IN FULL	JUL 28 1950	11768				2832	57							
8			10					232	04		236	8	PAID IN FULL														
9			10					232	04		236	9	PAID IN FULL														
10			10					232	04		236	10	PAID IN FULL														
11			10					232	04		236	11	PAID IN FULL														
12			10					232	04		236	12	PAID IN FULL														
13												13															
14												14															
15												15															
16												16															
17												17															
18												18															
19												19															
20												20															
	N 64		120					2784	48		2832								2832								

Assessment Roll and Tax List of Real Property in the Town of Thunder Lake, Cass County, Minnesota, for Taxes for the Year 1949.

Form 10C

Subdivision: Oak Lawn Beach (Sec 7-141-26)

Line	In Whose Name Assessed	To Whom Transferred	Sec. or Lot	Town or Block	Rng.	No. School District	Homestead Yes or No
1	John Kohanek		1			Un.	Yes
2	"		2				"
3	"		3				"
4	"		4				"
5	Jack Kohanek		5				"
6	"		6				"
7	Richard & Evelyn Leckley		7				No
8	"		8				"
9	Elsie Greene		9				"
10	"		10				"
11	State of Minnesota		11				
12	State of Minnesota		12				
13	Marjory M. & A. I. Ostrander, Jr.		13				"
14	"		14				"
15	State of Minnesota		15				
16	State of Minnesota		16				
17	Clara P. Romain		17				"
18	"		18				"
19							
20							

Line	Sold for Taxes	Valuation, District No. 21, Rate 231.64 Mills (Dollars)	Tax Including State Homestead	State Tax on Non-Homestead 4.58 Mills	Special Taxes	Total Taxes	Paid	When Paid	Number of Receipt	March Settlement 1950	June Settlement 1950	Penalty	November Settlement 1950	Penalty	Collections to First Monday in January 1951	Penalty	Delinquent on First Monday in January 1951	Total Delinquent Tax and Penalty	Remarks
1		21 6	138			138	Balance Paid / Part Paid	OCT 31 1950 / JUL 6 1950	3564										
2		21 6	138			138	Balance Paid / Part Paid	OCT 31 1950 / JUL 6 1950					1433						
3		21 6	138			138	Balance Paid / Part Paid	OCT 31 1950 / JUL 6 1950	11603				1457	43					
4		21 95	2200			2200	Balance Paid / Part Paid	OCT 31 1950 / JUL 6 1950											
5		21 6	138			138	Balance Paid / Part Paid	OCT 31 1950 / JUL 6 1950											
6		21 6	138			138	Balance Paid / Part Paid	OCT 31 1950 / JUL 6 1950	3564										
7	SOLD FOR TAXES	10	232	04		236											236		
8	SOLD FOR TAXES	10	232	04		236											236		
9		10	232	04		236	PAID IN FULL	MAY 17 1950	2445		236								
10		10	232	04		236	PAID IN FULL	MAY 17 1950	2445		236								
11																			
12																			
13		15	348	06		354	PAID IN FULL	MAY 18 1950	2482		354								
14		10	232	04		236	PAID IN FULL	MAY 18 1950	2482		236								
15																			
16																			
17		10	232	04		236	PAID IN FULL	MAY 17 1950	2463		236								
18		10	232	04		236	PAID IN FULL	MAY 17 1950	2463		236								
19																			
20																			
	H / NH	125 / 85 / 210	4862	34		4896					1534		2890				472		

Index tabs: Cooley Trail Duck Pass; Oak Park Beaches; Oak Lawn Beach; Birchwood Terrace; Del Ray

Assessment Roll and Tax List of Real Property in the Dower of Thunder Lake, Cass County, Minnesota, for Taxes for the Year 1949.

	IN WHOSE NAME ASSESSED	TO WHOM TRANSFERRED	DESCRIPTION OF PROPERTY: SUBDIVISION	Sec. Lot	Town or Block	Rng.	Number of Acres of Land: Acres	Miles	No. School District	Indicate Homestead Tax or No	Indicate Agricultural Tax or No	TRUE AND FULL VALUATIONS: LAND Exclusive of Structures and Improvements	BUILDINGS and Other Structures	MACHINERY Permanently Attached to Real Estate	TOTAL True and Full Value	ASSESSED VALUATIONS: RURAL: Homestead Up to $4,000 20%	RURAL: Over $4,000 and Non-Homestead 33⅓%	ALL OTHER: Homestead Up to $4,000 25%	ALL OTHER: Over $4,000 and Non-Homestead 40%	MACHINERY Permanently Attached to Real Estate 33⅓%	TOTAL ASSESSED VALUE	Total Assessed Value as Equalized by the Board of Review	FINAL EQUALIZED VALUE
			Oak Lawn Beach									Dollars	Dollars	Dollars	Dollars	Dollars	Dollars	Dollars	Dollars	Dollars	Dollars	Dollars	Dollars
1	Helpful to Rumble			19					9	7a													
2	" "			20						"													
3	" "			21						"													
4	State of Minnesota	(Cont to Claude & Lillian Stone)		22						"													
5	State of Minnesota	(" ")		23						"													
6	State of Minnesota		Outlot	a																			
7																							
8																							
9																							
10																							
11																							
12																							
13																							
14																							
15																							
16																							
17																							
18																							
19																							
20																							

	SOLD FOR TAXES	VALUATIONS BY SCHOOL DISTRICTS AS EQUALIZED BY DEPARTMENT OF TAXATION: District No. / Rate ... Mills	District No. / Rate ... Mills	District No. / Rate ... Mills	District No. / Rate ... Mills	District No. / Rate ... Mills	District No. / Rate ... Mills	Tax Including State Homestead ... Mills	State Tax on Non-Homestead 4.58 Mills	SPECIAL TAXES	TOTAL TAXES	PAID	WHEN PAID: Month Day Year	Number of Receipt	March Settlement 1950	June Settlement 1950	Penalty	November Settlement 1950	Penalty	Collections to First Monday in January 1951	Penalty	Delinquent on First Monday in January 1951	Penalty	Total Delinquent Tax and Penalty	REMARKS
		Dollars	Dollars	Dollars	Dollars	Dollars	Dollars	$ cts.	$ cts.	$ cts.	$ cts.				$ cts.	$ cts.	$ cts.	$ cts.	$ cts.	$ cts.	$ cts.	$ cts.	$ cts.	$ cts.	
1			10					232	04		236	PAID IN FULL	MAY 8 1950	5641		236									
2			10					232	04		236	PAID IN FULL	MAY 8 1950	5641		236									
3			10					232	04		236	PAID IN FULL	MAY 8 1950	5641		236									
4	SOLD FOR TAXES		10					232	04		236	PAID IN FULL	MAY 31 1950	9622		236									
5	SOLD FOR TAXES		10					232	04		236	PAID IN FULL	MAY 31 1950	9622		236									
6																									
7																									
8																									
9																									
10																									
11																									
12																									
13																									
14																									
15																									
16																									
17																									
18																									
19																									
20																									
	4 / 44		50					1160	24		1184					4 80									

Cooley Trail Duck Pass
Oak Park Beaches
Oak Farm Beach
Birchwood Terrace
Del Ray

Assessment Roll and Tax List of Real Property in the Town of Thunder Lake, Cass County, Minnesota, for Taxes for the Year 1949.

Form 50

Cooley Trail Duck Pass	Oak Park Beaches	Oak Lawn Beach	Birchwood Terrace

IN WHOSE NAME ASSESSED	TO WHOM TRANSFERRED	DESCRIPTION OF PROPERTY: SUBDIVISION (Birchwood Terrace (Part of Govt Lot 4 Sec 8 Twp 46 Rge 26 containing 16.6 acres))	Sec. or Lot	Town of Block	Rge.	Number of Acres of Land: Acres	100ths	No. School District	Individual Real Estate Tax	Individual Total Tax	TRUE AND FULL VALUATIONS: LAND (Exclusive of Structures and Improvements)	BUILDINGS and Other Structures	MACHINERY Permanently Attached to Real Estate	TOTAL True and Full Value	ASSESSED VALUATIONS: RURAL: Homestead Up to $4,000 20%	RURAL: Over $4,000 and Non-Homestead 33⅓%	ALL OTHER: Homestead Up to $4,000 25%	ALL OTHER: Over $4,000 and Non-Homestead 40%	MACHINERY Permanently Attached to Real Estate 33⅓%	TOTAL ASSESSED VALUE	Total Assessed Value as Equalized by the Board of Review	FINAL EQUALIZED VALUE
						Dollars					Dollars	Dollars	Dollars	Dollars	Dollars	Dollars	Dollars	Dollars	Dollars	Dollars	Dollars	
Frank H. Oberke		1				1.1		Cass	90													
"	"	2				2		"														
"	"	3				3		"														
"	"	4				4		"														
Louis C. & Anna C. Oberke		5				5		"														
"	"	6				6		"														
"	"	7				7		"														
"	"	8				8		"														
"	"	9				9		"														
"	"	10				10		"														
"	"	11				11		"														
"	"	12				12		"														
"	"	13				13		"														
"	"	14				14		"														
Leslie & Florence Plunkert		15				15		"														
"	"	16				16		"														
"	"	17				17		"														
~~Earl J. & Mrs Mary Kimball~~	Hon. Henrietta B. Kirby	18						"														
~~Earl J. Kimball~~	" " " "	19				14		"														
		20																				

VALUATIONS BY SCHOOL DISTRICTS AS EQUALIZED BY DEPARTMENT OF TAXATION

District No. ..... Rate ..... Mills	District No. ..... Rate ..... Mills	District No. Cass Rate 4.5 Mills	District No. ..... Rate ..... Mills	District No. ..... Rate ..... Mills	District No. ..... Rate ..... Mills	Tax Including State Homestead 4.58 Mills	State Tax on Non-Homestead	SPECIAL TAXES	TOTAL TAXES	PAID	WHEN PAID	Number of Receipt	March Settlement 1950	June Settlement 1950	Penalty	November Settlement 1950	Penalty	Collections to First Monday in January 1951	Penalty	Delinquent on First Monday in January 1951	Penalty	Total Delinquent Tax and Penalty	REMARKS
Dollars	Dollars	Dollars	Dollars	Dollars	Dollars	$ cts.	$ cts.	$ cts.	$ cts.		Month Day Year		$ cts.	$ cts.	$ cts.	$ cts.	$ cts.	$ cts.	$ cts.	$ cts.	$ cts.	$ cts.	
		10				232	04		236	PAID IN FULL	FEB 7 1950	2449	236										
		10				232	04		236	PAID IN FULL	FEB 7 1950	2449	236										
		10				232	04		236	PAID IN FULL	FEB 7 1950	2449	236										
		10				232	04		236	PAID IN FULL	FEB 7 1950	2449											
		10				232	04		236	PAID IN FULL	MAY 1 2 1950	4103		236									
		10				232	04		236	PAID IN FULL	MAY 1 2 1950			236									
		10				232	04		236	PAID IN FULL	MAY 1 2 1950			236									
		10				232	04		236	PAID IN FULL	MAY 1 2 1950			236									
		10				232	04		236	PAID IN FULL	MAY 1 2 1950			236									
		10				232	04		236	PAID IN FULL	MAY 1 2 1950	4103		236									
		10				232	04		236	PAID IN FULL	MAY 1 2 1950			236									
		10				232	04		236	PAID IN FULL	MAY 1 2 1950			236									
		10				232	04		236	PAID IN FULL	MAY 1 2 1950			236									
		10				232	04		236	PAID IN FULL	MAY 1 2 1950	4103		236									
		10				232	04		236	PAID IN FULL	MAY 1 0 1950	5745		236									
		10				232	04		236	PAID IN FULL	MAY 1 0 1950	5745		236									
		10				232	04		236	PAID IN FULL	MAY 1 0 1950	5745		236									
		40				92	18		944	PAID IN FULL	MAY 3 1 1950	7609		944									
		10				232	04		236	PAID IN FULL	MAY 3 1 1950	7609		236									
4 HH		220				5102	90		5192				944	4248									

Form 5C (Pilot-Date Edition), Minnesota

Assessment Roll and Tax List of Real Property in the Lawson of Thunder Lake, Cass County, Minnesota, for Taxes for the Year 1949.

	IN WHOSE NAME ASSESSED	TO WHOM TRANSFERRED	DESCRIPTION OF PROPERTY: SUBDIVISION	Sec. or Lot	Town or Block	Rng.	Number of Acres of Land: Acres	Hdths	No. School District	Indicate Homestead Tax at 5%	Indicate Agricultural Tax at 5%	TRUE AND FULL VALUATIONS: LAND Exclusive of Structures and Improvements	BUILDINGS and Other Structures	MACHINERY Permanently Attached to Real Estate	TOTAL True and Full Value	ASSESSED VALUATIONS: RURAL: Homestead Up to $4,000 20%	RURAL: Over $4,000 and Non-Homestead 33⅓%	ALL OTHER: Homestead Up to $4,000 25%	ALL OTHER: Over $4,000 and Non-Homestead 40%	MACHINERY Permanently Attached to Real Estate 33⅓%	TOTAL ASSESSED VALUE	Total Assessed Value as Equalized by the Board of Review	FINAL EQUALIZED VALUE
												Dollars	Dollars	Dollars	Dollars	Dollars	Dollars	Dollars	Dollars	Dollars	Dollars	Dollars	Dollars
			Birchwood Terrace (Part of Gov't Lot 4 Sec 8-140-26)	16	66																		
1	Walter K. & Mary Louise Nuggar			20	1				Yes	No													
2	" "			21						"													
3				22						"													
4	Edwin P. Grant & Dethbert A. & Chas. A. Peterhouse			23						Yes													
5				24						"													
6	" "			25						"													
7	Edwin C. Peterhouse			26						"													
8	Frank J. Denke			1	2					No													
9	" "			2						"													
10	" "			3						"													
11																							
12																							
13																							
14																							
15																							
16																							
17																							
18																							
19																							
20																							

Cass County, Minnesota, for Taxes for the Year 1949.

	SOLD FOR TAXES	VALUATIONS BY SCHOOL DISTRICTS AS EQUALIZED BY DEPARTMENT OF TAXATION: District No. ..... Rate ..... Mills / Dollars	District No. ..... Rate ..... Mills / Dollars	District No. 24 Rate 23.1 Mills / Dollars	District No. ..... Rate ..... Mills / Dollars	District No. ..... Rate ..... Mills / Dollars	District No. ..... Rate ..... Mills / Dollars	Tax including State Homestead Mills / $ cts.	State Tax on Non-Homestead 4.58 Mills / $ cts.	SPECIAL TAXES $ cts.	TOTAL TAXES $ cts.		PAID	WHEN PAID: Month Day Year	Number of Receipt	March Settlement 1950 $ cts.	June Settlement 1950 $ cts.	Penalty $ cts.	November Settlement 1950 $ cts.	Penalty $ cts.	Collections to First Monday in January 1951 $ cts.	Penalty $ cts.	Delinquent as First Monday in January 1951 $ cts.	Total Delinquent Tax and Penalty $ cts.	REMARKS
1				123				2.148	56		2.704	1	PAID IN FULL	MAY 31 1950	9607		2.704								
2				10				232	04		236	2	PAID IN FULL	MAY 31 1950	9607		236								
3				10				232	04		236	3	PAID IN FULL	MAY 31 1950	9607		236								
4	SOLD FOR TAXES		24	6				138			138	4										138			
5	SOLD FOR TAXES		24	6				138			138	5										138			
6	SOLD FOR TAXES		24	6				138			138	6										138			
7	SOLD FOR TAXES		24	6				138			138	7										138			
8				10				232	04		236	8	PAID IN FULL	FEB 24 1950	2409	232									
9				10				232	04		236	9	PAID IN FULL	FEB 24 1950	2409	236									
10				10				232	04		236	10	PAID IN FULL	FEB 24 1950	2409	236									
11												11													
12												12													
13												13													
14												14													
15												15													
16												16													
17												17													
18												18													
19												19													
20												20													
	7			24																					
	14			178				4.560	76		4.636					1.88	3376					552			
				197																					

Assessment Roll and Tax List of Real Property in the Lawson of Thunder Lake.

Cass County, Minnesota, for Taxes for the Year 1949.

Form 5C

	IN WHOSE NAME ASSESSED	TO WHOM TRANSFERRED	DESCRIPTION OF PROPERTY: SUBDIVISION	Sec. or Lot	Town or Block	Rng.	Number of Acres of Land: Acres	Hdths	No. School District	Indicate rural Tax as Ru	Indicate rural Tax as Ru	TRUE AND FULL VALUATIONS: LAND Exclusive of Improvements	BUILDINGS and Other Structures	MACHINERY Permanently Attached to Real Estate	TOTAL True and Full Value	ASSESSED VALUATIONS: RURAL: Homestead Up to $1,000 20%	RURAL: Over $1,000 and Non-Homestead 33⅓%	ALL OTHER: Homestead Up to $4,000 25%	ALL OTHER: Over $4,000 and Non-Homestead 40%	MACHINERY Permanently Attached to Real Estate 33⅓%	TOTAL ASSESSED VALUE	Total Assessed Value as Equalized by the Board of Review	FINAL EQUALIZED VALUE
												Dollars	Dollars	Dollars	Dollars	Dollars	Dollars	Dollars	Dollars	Dollars	Dollars	Dollars	Dollars
			Del Ray Resort (Part of Govt Lot 1 Sec 16-142-26)				5.75 acs																
1	A. Ray + Cordelia C. Cline	"			1				Tim	No													
2	"	"			2					"													
3																							
4	"	"			12					"													
5	"	"			2					"													
6	"	"			3					"													
7	"	"			4					"													
8	"	"			5					"													
9	"	"			6					"													
10	"	"			7					"													
11	"	"			8					"													
12																							
13	"	"			15					"													
14	"	"			2					"													
15	"	"			3					"													
16	"	"			4					"													
17	"	"			5					"													
18	Vernon H. + Dorothy Marie Bradley				6					"													
19																							
20																							

	SOLD FOR TAXES	VALUATIONS BY SCHOOL DISTRICTS AS EQUALIZED BY DEPARTMENT OF TAXATION: District No. 2 Rate 44 Mills	District No. Rate Mills	District No. Rate Mills	District No. Rate Mills	District No. Rate Mills	Tax Including State Homestead 4.5 Mills	State Tax on Non-Homestead	SPECIAL TAXES	TOTAL TAXES	PAID	WHEN PAID	Number of Receipt	March Settlement 1950	June Settlement 1950	Penalty	November Settlement 1950	Penalty	Collections to First Monday in January 1951	Penalty	Delinquent to First Monday in January 1951	Total Delinquent Tax and Penalty	REMARKS
		Dollars	Dollars	Dollars	Dollars	Dollars	Dollars	$ cts.	$ cts.	$ cts.		Month Day Year		$ cts.	$ cts.	$ cts.	$ cts.	$ cts.	$ cts.	$ cts.	$ cts.	$ cts.	
1		2					44			44	PAID IN FULL	OCT 31 1950	4508				44	02					
2		2					44			44	PAID IN FULL	OCT 31 1950	4508				44	02					
3																							
4		2					44			44	PAID IN FULL	OCT 31 1950	4508				44	02					
5		2					44			44	PAID IN FULL	OCT 31 1950	4508				44	02					
6		2					44			44	PAID IN FULL	OCT 31 1950					44	02					
7		2					44			44	PAID IN FULL	OCT 31 1950					44	02					
8		2					44			44	PAID IN FULL	OCT 31 1950					44	02					
9		2					44			44	PAID IN FULL	OCT 31 1950					44	02					
10		2					44			44	PAID IN FULL	OCT 31 1950	4508				44	02					
11		2					44			44	PAID IN FULL	OCT 31 1950	4508				44	02					
12																							
13		2					44			44	Part Paid	OCT 3 1950	4507				29	02			15		Chest Cal
14		2					44			44	Part Paid	OCT 3 1950	4507				29	02			15		"
15		2					44			44											44	49	
16		2					44			44	Part Paid	OCT 3 1950	4507				29	02			15		"
17		2					44			44	Part Paid	OCT 3 1950	4507				31	02			13		"
18		2					44			44	PAID IN FULL	MAY 18 1950	4196		44								
19																							
20																							
		44	52				704			704					44		558				102		

Assessment Roll and Tax List of Real Property in the ..... of .....

Form SC

IN WHOSE NAME ASSESSED	TO WHOM TRANSFERRED	DESCRIPTION OF PROPERTY: SUBDIVISION	Sec. or Lot	Town. or block	Rng.	Number of Acres of Land: Acres	100ths	No. S. School District	Information required for Tax or Sale	Information required for Tax or Sale	TRUE AND FULL VALUATIONS: LAND Exclusive of Structures and Improvements	BUILDINGS and Other Structures	MACHINERY Permanently Attached to Real Estate	TOTAL True and Full Value	ASSESSED VALUATIONS: RURAL: Homestead Up to $4,000 20%	RURAL: Over $4,000 and Non-Homestead 33⅓%	ALL OTHER: Homestead Up to $4,000 25%	ALL OTHER: Over $4,000 and Non-Homestead 40%	MACHINERY Permanently Attached to Real Estate 33⅓%	TOTAL ASSESSED VALUE	Total Assessed Value as Equalized by the Board of Review	FINAL EQUALIZED VALUE
											Dollars	Dollars	Dollars	Dollars	Dollars	Dollars	Dollars	Dollars	Dollars	Dollars	Dollars	Dollars
1																						
2																						
3																						
4																						
5																						
6																						
7																						
8																						
9																						
10																						
11																						
12																						
13																						
14																						
15																						
16																						
17																						
18																						
19																						
20																						

	SOLD FOR TAXES	VACATIONS BY SCHOOL DISTRICTS AS EQUALIZED BY DEPARTMENT OF TAXATION: District No. — Rate — Mills	District No. — Rate — Mills	District No. Nelson Rate 225.0 Mills	District No. Nelson Rate 237.6 Mills	District No. — Rate — Mills	District No. — Rate — Mills	Tax including State Homestead Mills	State Tax on Non-Homestead ....Mills	SPECIAL TAXES	TOTAL TAXES		PAID	WHEN PAID: Month Day Year	Number of Receipt	March Settlement 1950	June Settlement 1950	Penalty	November Settlement 1950	Penalty	Collections to First Monday in January 1951	Penalty	Delinquent on First Monday in January 1951	Total Delinquent Tax and Penalty	REMARKS
		Dollars	Dollars	Dollars	Dollars	Dollars	Dollars	$ cts.	$ cts.	$ cts.	$ cts.					$ cts.	$ cts.	$ cts.	$ cts.	$ cts.	$ cts.	$ cts.	$ cts.	$ cts.		
1												1														
2												2														
3												3														
4												4														
5	Total =											5														
6	R			4294	0122	6426						6														
7	Ph			9777	0282	2302						7														
8				4073	5415	2481						8														
9												9														
10								a 52147	0 11888		72826	10														
11								Ma 19490				11														
12								71637				12														
13												13														
14												14														
15												15														
16												16														
17												17														
18												18														
19												19														
20												20														