ASSESSMENT & TAX LIST

Thunder Lake

1947

DIRECTIONS TO ASSESSOR

OFFICE OF COUNTY AUDITOR,

CASS County, APR 15 1947.

Cecil Bluhm Assessor of the Town of Thunder Lake

According to the requirements of law, I herewith deliver to you the Assessment Books for the said Town of Thunder Lake for the year 1947, containing a list of all Real Estate that has become subject to taxation since the Assessment of May 1, 1946, so far as the same have come to my knowledge from any source, and I hereby direct you to assess all Personal Property, and to make such changes in Real Estate as are required in the odd-numbered year, and make return thereof to me as required by the law prescribing your duties hereto annexed.

A form of the return to be signed by you is appended in this book.

[illegible signature] County Auditor.

Extracts from Laws Relating to the Listing of Personal Property.

(Section Numbers Refer to Minnesota Statutes 1945)

Sec. 272.01. PROPERTY SUBJECT TO TAXATION. All real and personal property in this state, and all personal property of persons residing therein, *** is taxable, except such as is by law exempt from taxation.

WHEN LISTED AND ASSESSED

Sec. 273.01 * * * Personal Property shall be listed and assessed annually with reference to its value on May 1, and if acquired on that day, shall be listed by or for the persons acquiring it.

Sec. 273.22. By whom listed. Personal Property shall be listed in the manner following:

1. Every person of full age and sound mind, being a resident of this state, shall list all of his *** personal property.

2. He shall also list separately, and in the name of his principal, all moneys and other personal property invested, loaned, or otherwise controlled by him as agent or attorney, ***.

3. The property of a minor, child or insane person shall be listed by his guardian, or by the person having such property in charge.

4. The property of a person for whose benefit it is held in trust, by the trustee; of the estate of a deceased person, by the executor or administrator.

5. The property of a corporation whose assets are in the hands of a receiver, by such receiver.

6. The property of a body politic or corporate, by the proper agent or officer thereof.

7. The property of a firm or company, by a partner or agent thereof.

8. The property of manufacturers and others in the hands of an agent, by such agent in the name of his principal, as merchandise.

Sec. 273.26. Where listed. Except as otherwise in this chapter provided, personal property shall be listed and assessed in the county, town, or district where owner, agent or trustee resides.

Sec. 273.27. Certain personal property; where listed. All household goods and furniture, including clocks, musical instruments, sewing machines, wearing apparel of members of the family, and all personal property used by the owner for personal and domestic purposes, or for the furnishing or equipment of the family residence, shall be listed and assessed in the district where the same is usually kept.

Sec. 273.29. Merchants and manufacturers. The personal property pertaining to the business of a merchant or of a manufacturer shall be listed in the town or district where his business is carried on ***.

Sec. 273.30. Farm property of non-resident. When the owner of livestock or other personal property connected with a farm does not reside thereon, the same shall be listed and assessed in the town or district where the farm is situated. If the farm is situated in several towns or districts, it shall be listed and assessed in the town or district in which the principal place of business of such farm is located.

Sec. 273.32. Elevators, etc., on railroad. All elevators and warehouses, with the machinery and fixtures therein, situated upon the land of any railroad company which are not in good faith owned, operated and exclusively controlled by such company, shall be listed and assessed as personal property in the town or district where situated.

Sec. 273.33. Pipeline companies. Personal property of *** pipeline companies engaged in the business of transporting natural gas, gasoline, or other petroleum products *** shall be listed and assessed in the county, town, or district where the same is usually kept.

Sec. 273.36. Personal property of electric light and power companies in cities and villages. Personal property of electric light and power companies having a fixed situs in any city, village, or borough in this state shall be listed and assessed where situated ***.

Sec. 273.37. Personal property of electric light and power companies outside of cities and villages. Personal property, other than personal property lying inside of the corporate limits of any city of the first class, of electric light and power companies, and other individuals and partnerships supplying electric power, having a fixed situs outside of the corporate limits of villages, cities, and boroughs, shall be listed with and assessed by the commissioner of taxation in the county where situated.

Sec. 273.23. Merchants; Consignees. Every merchant required to list his property shall state also the value of his property pertaining to his business as a merchant. No consignee shall be required to list for taxation any property the product of this state, nor the value of any property consigned to him from any other place for the sole purpose of being stored or forwarded, if he has no interest in such property, and derives no profit from its sale.

Sec. 273.24. Manufacturers. Every manufacturer required to list his property shall state also the value of all articles purchased, received, or otherwise held for the purpose of being used, in whole or in part, in any process of manufacturing, combining, rectifying or refining. Every manufacturer and person owning a manufacturing establishment of any kind shall list, as part of his manufacturer's stock, the value of all engines, machinery, tools, and implements used or designed to be used in any such process, except such fixtures as have been considered real property.

Sec. 273.44. Estates of decedents. The personal property of the estate of a deceased person shall be listed and assessed at the place of listing at the time of his death.

Sec. 273.45. Persons under Guardianship. The personal property of a minor under guardianship shall be listed and assessed where the guardian resides and of every other person under guardianship, where the ward resides.

Sec. 273.46. Assignees and receivers. Personal property in the hands of an assignee or receiver shall be listed and assessed at the place of listing before his appointment.

Sec. 273.47. Property moved between May and July. The owner of personal property removing from one county, town, or district to another between May 1 and July 1, shall be assessed in either in which he is first called upon by the assessor. A person moving into this state from another state between said dates shall list the property owned by him on May 1 of such year in the county, town, or district in which he resides, unless he shall make it appear to the assessor that he is held for tax of the current year on the property in another state.

Sec. 273.42. Where listed in case of doubt. In case of doubt as to the proper place of listing personal property or where it cannot be listed as in this chapter provided, if between places in the same county, the place for listing and assessing shall be determined by the county board of equalization; and if between different counties, or places in different counties, by the Commissioner of Taxation***.

Sec. 273.25. Lists to be verified. Every person required to list property for taxation shall make out and deliver to the assessor, upon blanks furnished by him, a verified statement of all personal property owned by him on May 1 of the current year. He shall also make separate statements in like manner of all personal property in his possession or under his control which *** he is required to list for taxation as agent or attorney, guardian, parent, trustee, executor, administrator, receiver, accounting officer, partner, factor, or in any other capacity ***.

Sec. 273.65. Examination under oath. Whenever the assessor shall be of the opinion that the person listing property for himself, or for any other person, company, or corporation, has not made a full, fair, and complete list thereof, he may examine such person under oath in regard to the amount of the property he is required to list; and, if such person shall refuse to make full discovery under oath, the assessor may list the property of such person or his principal according to his best judgment and information.

Sec. 273.68. Failure to obtain list. In case of failure to obtain a statement of personal property, the assessor shall ascertain the amount of value of such property, and assess the same at such amount as he believes to be the true value thereof. When requested, he shall sign and deliver to the person assessed a copy of the statement showing the valuation of the property so listed.

Sec. 273.20. Assessor may enter dwellings, etc. Any officer authorized by law to assess property for taxation may, when necessary to the proper performance of his duties, enter any dwelling house, building, or structure, and view the same and the property therein.

Sec. 620.05. False statement regarding taxes. Every person who, in making any statement, oral or written, which is required or authorized by law to be made as a basis of imposing or reducing any tax or assessment, who shall wilfully make any statement as to any material matter which he knows to be false, shall be guilty of a gross misdemeanor.

Sec. 273.13. Classification of property—Subdivision 1. How classified. All real and personal property subject to a general property tax and not subject to any gross earnings or other lieu tax is hereby classified for purposes of taxation as provided by this section.

Subdivision 2. Class 1. Iron ore whether mined or unmined shall constitute Class one and shall be valued and assessed at fifty (50) per cent of its true and full value. If unmined, it shall be assessed with and as a part of the real estate in which it is located, but at the rate aforesaid. Iron ore which either (a) is mined by underground methods and placed in stockpiles subsequent to August 1 of a calendar year and prior to the next succeeding May 1, and which contains phosphorus in excess of .180 per cent, dried analysis, or which is classified by the iron ore trade as silicious, Manganiferous, Mesabi Bessemer, or Mesabi non-Bessemer ore, or (b) is mined by open pit methods, and in accordance with good engineering and metallurgical practice, requires concentration other than crushing or screening or both to make it suitable for commercial blast furnace use, and which is so concentrated and placed in stockpile subsequent to August 1 of a calendar year and prior to the next succeeding May 1 for two taxable years after being mined only, shall be listed and assessed in the taxing district where mined at the same amount per ton as it would be assessed if still unmined, and thereafter such ore in stockpiles shall be valued and assessed as mined iron ore, as otherwise provided by law. The real estate in which iron ore is located, other than the ore, shall be classified and assessed in accordance with the provisions of classes three, three "b," and four, as the case may be. In assessing any tract or lot of real estate in which iron ore is known to exist the assessable value of the ore exclusive of the land in which it is located, and the assessable value of the land exclusive of the ore shall be determined and set down separately and the aggregate of the two shall be assessed against the tract or lot.

Class 1a. All direct products of the blast and open hearth furnaces that are utilized in the form produced and are not further processed, shall constitute class 1a and shall be valued and assessed at 15 per cent of the full and true value thereof.

Subdivision 3. Class 2. All household goods and furniture, including clocks, musical instruments, sewing machines, wearing apparel of members of the family and all personal property actually used by the owner for personal and domestic purposes, or for the furnishing or equipment of the family residence, shall constitute class two and shall be valued and assessed at 25 per cent of the full and true value thereof.

Subdivision 4. Class 3. All agricultural products, except as provided by class three "a" and class three "d," stocks of merchandise of all sorts together with the furniture and fixtures used therewith, manufacturers' materials and manufactured articles, all tools, implements and machinery, whether fixtures or otherwise, except as provided by class three "d" and all real estate, which is rural in character and devoted or adaptable to rural but not necessarily agricultural use, except as provided by classes one and three "b" hereof, shall constitute class three and shall be valued and assessed at 33⅓ per cent of the true and full value thereof.

Subdivision 5. Class 3a. All agricultural products in the hands of the producer shall constitute class three "a" and shall be valued and assessed at 10 per cent of full and true value thereof.

* * * *

Subdivision 8. Class 3d. Livestock, poultry, all horses, mules and asses used exclusively for agricultural purposes, all agricultural tools, implements, and machinery used by the owner in any agricultural pursuit shall constitute class three "d" and shall be valued and assessed at 20 per cent of the full and true value thereof.

Subdivision 9. Class 4. All property not included in the preceding classes shall constitute class four and shall be valued and assessed at forty (40) per cent of the full and true value thereof.

Section 273.03, Minnesota Statutes 1945, Assessment; Mode. The county auditor shall annually provide the necessary assessment books and blanks at the expense of the county, for and to correspond with each assessment district. He shall make out, in the real property assessment book, complete lists of all lands or lots subject to taxation, showing the names of the owners, if to him known, and, if unknown so stated opposite each tract or lot, the number of acres, and the lots or parts of lots or blocks, included in each description of property. ***

The assessors shall meet at the office of the county auditor *on a day to be fixed by the Commissioner of Taxation* for the purpose of receiving instructions as to their duties under the laws of the state. ***

Birchwood Terrace | Oak Lawn Beach | Oak Park Beaches | Cooley Trail Duck Pass | RURAL

INDEX TO SECTIONS

SECTION	PAGE
Sec. 1	
" 2	
" 3	
" 4	
" 5	
" 6	
" 7	
" 8	
" 9	
" 10	
" 11	
" 12	
" 13	
" 14	
" 15	
" 16	
" 17	
" 18	
" 19	
" 20	
" 21	
" 22	
" 23	
" 24	
" 25	
" 26	
" 27	
" 28	
" 29	
" 30	
" 31	
" 32	
" 33	
" 34	
" 35	
" 36	

For Convenience of Auditor in Showing Boundaries of School Districts

Township No. 140 *Range No.* 26 *Mer. P. M.*

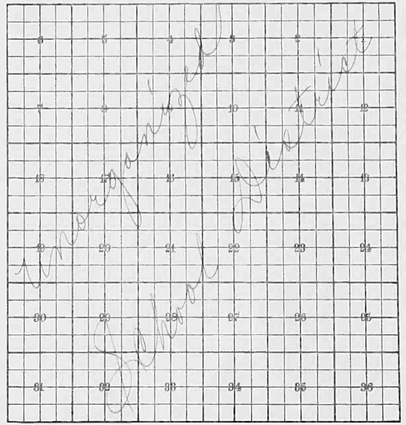

Township Number Line

Range Number Line

Returns Showing Grain Received in or Handled by Elevators, Warehouses and Mills in the ..... of ..... in the County of ..... for the Year Ending May 1, 1947.

NAMES OF OWNERS	ADDRESS	Bushels of Wheat	Bushels of Soy Beans	Bushels of Flax	Total No. of Bushels of Wheat, Soy Beans and Flax	★ Tax of ½ Mill per Bushel (Dollars, Cts.)	Bushels of Corn	Bushels of Barley	Bushels of Rye	Bushels of Oats	Bushels of Buckwheat	Bushels of all Other Grains	Total No. Bushels Corn, Barley, Rye, Oats, Buckwheat and all Other Grains	★ Tax of ½ Mill Per Bushel (Dollars, Cts.)	★ Total Tax (Dollars, Cts.)	REMARKS

Note ★ Assessors will not fill these Columns

Boulder Creek
Duck Pass
Oak Park Benches
Oak Farm Beach
Birchwood Terrace
BIBLIOTHECA

List of Lands in the Township of Thunder Lake, County of Cass, Minn., for the Year 1942, Which have Become Homesteads or Ceased to be Homesteads

SINCE THE LAST REAL ESTATE ASSESSMENT DATE

Form-234 Miller-Davis Company-Minneapolis-State Form No. 6)

LANDS BECOMING HOMESTEADS

NAME OF OWNER	School District	DESCRIPTION OF PROPERTY: SUBDIVISION	Sec. or Lot	Town or Block	Range	Number of Acres of Land: Acres	100ths
Gottfredt & Martha Siefert	un	S. 178' of W. 268' of SW¼ of SW¼	2	140	26	2	✓
Frances E. & M. W. Coby Jr.	un	N. 157' of S. 355' of Lot 5	5	140	26	6	30 ✓
C. H. & Hazel C. Thomas	un	Lot 2 less 500' X 820' + less 500' X 1320'.	27	140	26	13	60 ✓
C. H. Thomas	un	Lot 1 less N. 75' + N. 75' of Lot 1	28	140	26	1	75 ✓
Ambrose Bettineau	un	N½ of SE¼ of NE¼	34	140	26	20	✓

LANDS CEASING TO BE HOMESTEADS

NAME OF OWNER	School District	DESCRIPTION OF PROPERTY: SUBDIVISION	Sec. or Lot	Town or Block	Range	Number of Acres of Land: Acres	100ths
Gottfredt & Martha Siefert	un	NE¼ of NE¼	11	140	26	40	✓
" " "	un	NE¼ of NW¼	13	140	26	40	✓
" " "	un	NW¼ of NW¼	13	140	26	40	✓
" " "	un	NE¼ of NE¼	14	140	26	40	✓

List of Lands in the ..... of ....., County of ....., Minn., for the Year 19....., Which have Become Homesteads or Ceased to be Homesteads

SINCE THE LAST REAL ESTATE ASSESSMENT DATE

Form 114 Miller-Davis Company, Minneapolis. Stair Form No. 67

LANDS BECOMING HOMESTEADS								LANDS CEASING TO BE HOMESTEADS							
NAME OF OWNER	School District	DESCRIPTION OF PROPERTY		Sec. or Lot	Town or Block	Range	Number of Acres of Land	NAME OF OWNER	School District	DESCRIPTION OF PROPERTY		Sec. or Lot	Town or Block	Range	Number of Acres of Land
		SUBDIVISION					Acres 100ths			SUBDIVISION					Acres 100ths

INCREASE OR DECREASE in Value of Property Heretofore Assessed, by the Erection or Destruction of Buildings or Structures Thereon

Platted Property Assessed at 40 Per Cent of True and Full Value. (Homesteads up to $4,000 True and Full Value 25 Per Cent.)

Unplatted Property Assessed at 33⅓ Per Cent of True and Full Value. (Homesteads up to $4,000 True and Full Value 20 Per Cent.)

FORM 3

NAMES OF PROPERTY OWNERS	DESCRIPTION	Sec. or Lot	Town or Block	Rng.	True and Full Value of Structures worth more than $100 each Dollars	KIND OF STRUCTURES	Assessed Value of Additional Structures Dollars	Deduction of Assessed Value Assessed on Land destroyed by Fire, Flood or otherwise Dollars
Gottfried + Dorothy Dieffert	S. 178' of W 268' of SW¼ of SW¼	2	140	26	200	barn	40	
Garfield A. + Nellie P. Murphy	W. 400' of E 700' of that Part of lot 2 lying between Big Rice Lake + a line if extended w from S.W. Cor. of lot 9 Cooley Trust Stock Pass	3	140	26	100	barn	33 ~~20~~	
						basement		
Dewey H. + Lydia A. Morton	N½ of Lot 4	7	140	26	150	garage	30	
E. C. Waterhouse	Lot 3 N of Road	8	140	26	100	Cabin	120	
					400	garage	133 ~~80~~	
Louis C. + Anna C. Hecke	Lot 5	8	140	26	200	Cabin	67 ~~40~~	
Merrill Parish	Lot 3	9	140	26	120	Cabin	40	
Wm. D. + Edythe Chamberlain	Lot 2	9	140	26	90	Cabin	30	
Garfield A. + Nellie P. Murphy	Lot 3 less sold	10	140	26	200	Cabins	67 ~~40~~	
					20	barn	4	
James J. McBride	Lot 1	15	140	26	20	Ice house	4	

INCREASE OR DECREASE in Value of Property Heretofore Assessed, by the Erection or Destruction of Buildings or Structures Thereon

Platted Property Assessed at 40 Per Cent of True and Full Value.
(Homesteads up to $4,000 True and Full Value 25 Per Cent.)

Unplatted Property Assessed at 33⅓ Per Cent of True and Full Value.
(Homesteads up to $4,000 True and Full Value 20 Per Cent.)

FORM 3

NAMES OF PROPERTY OWNERS	DESCRIPTION	Sec. or Lot	Town or Block	Rge.	True and Full Value of Structures worth more than $100 each Dollars	KIND OF STRUCTURES	Assessed Value of Additional Structures Dollars	Reduction of Assessed Value on Account of Loss occasioned by Fire, Flood or otherwise Dollars
Gordon W. Gieske	Lot 2 less N. 3 acres	18	140	26	300	garage	100	
Frances E. + R. W. Cady Jr.	N. 157' of S. 355 of lot 5	15	140	26	200	house	40	
Cecil R. + Marion B. Fater	Lot 2	16	140	26	300	Cabins	100 ~~40~~	
Donald F. + Blanche F. Fehre	Lot 1 less 150'x240' + 100'x215'	19	140	26	200	house	70	
Leon H. Williams	Lot 1	21	140	26	200	all in one (garage + bathhouse)	70	
					100	Cabin	32 ~~20~~	
Geo. H. Blohm	3 acres of lot 2	22	140	26	80	Ice house + store house	16	
Walter H. Martinsons	15 acres of Lot 9	27	140	26	200	Lodge	40	
					40	Ice house	8	
C. H. + Hazel C. Jones	Lot 1 less N. 75'	28	140	26	200	garage	40	
S. S. + Florence Steppard	Lot 3 less N. 300'	34	140	26	200	home	70	

INCREASE OR DECREASE in Value of Property Heretofore Assessed, by the Erection or Destruction of Buildings or Structures Thereon

Platted Property Assessed at 40 Per Cent of True and Full Value.
(Homesteads up to $4,000 True and Full Value 25 Per Cent.)

Unplatted Property Assessed at 33⅓ Per Cent of True and Full Value.
(Homesteads up to $4,000 True and Full Value 20 Per Cent.)

FORM 3

NAMES OF PROPERTY OWNERS	DESCRIPTION	Sec. or Lot	Town or Block	Rge.	True and Full Value of Structures worth more than $100 each Dollars	KIND OF STRUCTURES	Assessed Value of Additional Structures Dollars	Reduction of Assessed Value on Account of Loss occasioned by Fire, Flood or otherwise Dollars
Franklin M. Diedrich (George Ebner)	N. E¼ of S. E¼	34	140	26	300	house	60	
Herbert + Esther Seiffert	N. E¼ of S. W¼	2	140	26	90	Cabin	18 ~~30~~	
Peter A. + Emma Strebo	Oak Park Beaches Lot 14		140	26	50	Store house	17 ~~20~~	
Ernest + Mildred E. Watkins	Oak Park Beaches lot 19		14	26	5	Boat house	2	

INCREASE OR DECREASE in Value of Property Heretofore Assessed, by the Erection or Destruction of Buildings or Structures Thereon

Platted Property Assessed at 40 Per Cent of True and Full Value.
(Homesteads up to $4,000 True and Full Value 25 Per Cent.)

Unplatted Property Assessed at 33⅓ Per Cent of True and Full Value.
(Homesteads up to $4,000 True and Full Value 20 Per Cent.)

FORM G

NAMES OF PROPERTY OWNERS	DESCRIPTION	Sec. or Lot	Town or Block	Rng.	True and Full Value of Structures worth more than $100 each Dollars	KIND OF STRUCTURES	Assessed Value of Additional Structures Dollars	Reduction of Assessed Value on Account of Loss occasioned by Fire, Flood or otherwise Dollars

REAL PROPERTY BECOMING SUBJECT TO TAXATION SINCE THE LAST PREVIOUS ASSESSMENT OR OMITTED FROM ASSESSMENT ROLLS THE PREVIOUS YEARS.

Assessment of Taxable Real Property in the Twp of Thunder Lake, County of Cass, Minn., for the Year 1947.

Form 316

	NAME OF OWNER	School District	DESCRIPTION OF PROPERTY: SUBDIVISION	Sec. or Lot	Twp. or Block	Rng.	Number of Acres of Land: Acres	100ths	Indicate Homestead Yes or No	Indicate Application Yes or No	BY WHOM VALUED	TRUE AND FULL VALUATIONS: LAND Exclusive of Structures and Improvements Dollars	BUILDINGS and Other Structures Dollars	MACHINERY Permanently Attached to Real Estate Dollars	TOTAL True and Full Value Dollars	ASSESSED VALUATIONS: RURAL: Homestead Up to $4,000 20% Dollars	RURAL: Over $4,000 and Non-Homestead 33⅓% Dollars	ALL OTHER: Homestead Up to $4,000 25% Dollars	ALL OTHER: Over $4,000 and Non-Homestead 40% Dollars	MACHINERY Permanently Attached to Real Estate 33⅓% Dollars	TOTAL ASSESSED VALUE Dollars	FINAL EQUALIZED VALUE Dollars	
1	Harry R. Raschick		Lot 1		5	14	26	4.20		No	State												
											County												
											Local												
											Assessor	122			422		134				134	✓	1
2	Cont. to: Glenn Fred & Lillian Stuart		Lot 22 Oak Lawn Beach							No	State												
											County												
											Local												
											Assessor	30			30				12		12		2
3	Cont. to: " " "		Lot 23 " " "							No	State												
											County												
											Local												
											Assessor	30			30				12		12	✓	3
4											State												
											County												
											Local												
											Assessor												4
5											State												
											County												
											Local												
											Assessor												5
6											State												
											County												
											Local												
											Assessor												6
7											State												
											County												
											Local												
											Assessor												7
8											State												
											County												
											Local												
											Assessor												8

Total Value as Equalized by State / County / Local

Total Value as Assessed by Assessor

Assessment of

FORM 1½ SULLIVAN COMPANY, MINNEAPOLIS

NAME OF OWNER

1

2

3

4

5

6

7

Treasurer's Office, Cass County, Minnesota

RECEIVED this, the First Monday (being the 5th *day) of January, A.D. 1948, of* L. C. Peterson, *Auditor of said County, Minnesota, ~~the Tax List of~~ all Taxable Real and Personal Property in the* Town *of* Thunder Lake *in said County for the year A. D. 1947, as specified above and amounting to* ..... 110 *Dollars.*

Paul D. Jewell
County Treasurer.

Auditor's Office, Cass County, Minnesota

I, ... *Auditor of said County, and State of Minnesota, do hereby certify that the following is a correct list of the Taxes levied on the Real and Personal Property in the* ..... *of* ..... *for the year 1947.*

WITNESS my hand and official seal, the ..... *day of* ..... *1948.*

(SEAL) ..... *County Auditor.*

JAN - 3 1949 ..... *194*

Office ~~of County Treasurer~~, Cass County, Minnesota

To L. C. Peterson, ~~County Auditor~~:

~~Sir:~~ Herewith return to you the Tax List for the Town of Thunder Lake *in said County for the year 1947, heretofore received from you. I certify that I have compared the same with the duplicate receipts in your office, and have written opposite the amount of each tax so receipted the words "First Quarter Paid", "Second Quarter Paid", "Third Quarter Paid", or "Paid in full" as the case may be, and the number of my receipt given in discharge of such tax, and each tract or lot of real property against which the taxes remain unpaid is delinquent for said year.*

Yours respectfully,

Paul D. Jewell
County Treasurer.

Auditor's Office, Cass County, Minnesota

..... *194*

I hereby certify that on the first Monday in January 1949, I received of ..... *County Treasurer, the Tax List of the* ..... *of* ..... *in said County for the year 1947; that I have compared the said list with the Statements receipted for by said Treasurer, which are on file in my office, and that each tract or lot of real property therein against which the taxes, or any part thereof, remains unpaid are delinquent for said year.*

(SEAL) ..... *County Auditor.*

Assessment of

FORM 454 BILLAR-DUN COMPANY, MINNEAPOLIS

NAME OF OWNER

TABULAR SCHEDULE OF VALUATIONS,

LEVIED IN THE Township OF Thunder Lake

School District No.	Dollars	Dollars	Lands other than Town Lots including Structures	Town and City Lots including Structures thereon	Personal Property	Total Value of all Property except Money and Credits	State Rev.	State Sch'l	Tchr. Ins.	State Debt	Total Rate of State Tax	Rev.	R. & B.	Welfare	Bonds and Int.			Total Rate of County Tax	Rev.	R. & B.	Drag Tax	State Loan	Fire				Total Rate of Town Tax
			Dollars	Dollars	Dollars	Dollars	Mills	Mills	Mills	Mills	Mills	Mills	Mills	Mills	Mills	Mills	Mills	Mills	Mills	Mills	Mills	Mills	Mills	Mills	Mills	Mills	Mills
1	Un.		23125	3709	3016	29850					3.02	22.	7.2	48.	18.			95.2	87	15.	1.		5.				29.7
											N.H. 407																
2			Rural 26834	Urban	O.L. 3016	Total 29850					2.09																
3																											
	Val. = Rl.	H	4357																								
4		N.H.	22477																								
		P.P.	3016																								
5			29850																								
6																											
7																											

RATES AND TAXES

COUNTY OF CASS, STATE OF MINNESOTA

	RATE OF SCHOOL TAXES: Local 1 Mill	Special	Transp. Dep.	E.O.	Bd.	Total Rate of Sch'l Tax	Total Rate of all Taxes	LOCAL 1 MILL AND SPECIAL SCHOOL TAXES BY DISTRICTS: Local 1 Mill	Special	Dep.	Transp.	C.O.	Bd.	Total School Taxes
	Mills	Mills	Mills	Mills	Mills	Mills	Mills							
a	1.	15.	15.	1.8	5.	27.1	64.9	2313	34688	34688	4163	11563	62669	150284
Na	1.	30.	15.	1.8	5.	27.1	79.9	673	20175	10088	1210	3363	18225	53734
								2986	54863	44776	5373	14926	80894	2038.18

ALL OTHER TAXES: FUNDS	Rate	Amounts
State Revenue,		
State School,		
Teachers Insurance,		
State Debt—Non-Homestead,		10320
State Debt—Homestead,		9037
		193.57
County Revenue,		65670
County Road and Bridge,		21492
County Welfare,		143280
Bonds and Interest		53720
		2441.72
Town Revenue,		25970
Town Road and Bridge,		44775
Town Drag,		2985
Town State Loan,		
Fire		14925
		88655
School Local 1 Mill,		2986
School Special,		54863
School State Loan:		
Dep.		44776
Transp.		5373
C.O.		14926
B.&S.		80894
		2038.18
		596002
	Rl.	5321.05
	P.P.	638.95
		5960.00

Total Levy, $5960

State of Minnesota, } ss
COUNTY OF CASS

I, L. L. Pierce, County Auditor of said County and State aforesaid, do hereby certify that the foregoing is a true and correct schedule, showing the valuation of all the taxable property in the Twp of Thunder Lake, in said County, the several rates of Taxation and Tax of the several Tax Funds levied thereon, for the year A. D. 1937

Witness my hand and official seal, this 28 day of Aug A. D. 1937

L. C. Pierce
County Auditor.

SEAL.

Assessment Roll and Tax List of Real Property in the Town of Thunder Lake, Cass County, Minnesota, for Taxes for the Year 1947.

Form 1 CD — 10,000 Copies (Contract Number 8)

RURAL

	In Whose Name Assessed	To Whom Transferred	Description of Property: Subdivision	Sec. or Lot	Twp. or Block	Rng.	Number of Acres of Land: Acres	Hdths	No. School District	Indicate Homestead by Letter "H"	Indicate Agricultural Tax Paid by Date	True and Full Valuations: Land Exclusive of Structures and Improvements (Dollars)	Buildings and Other Structures (Dollars)	Machinery Permanently Attached to Real Estate (Dollars)	Total True and Full Value (Dollars)	Assessed Valuations: Rural: Homestead Up to $4,000 20% (Dollars)	Rural: Over $4,000 and Non-Homestead 33⅓% (Dollars)	All Other: Homestead Up to $4,000 25% (Dollars)	All Other: Over $4,000 and Non-Homestead 40% (Dollars)	All Other: Machinery Permanently Attached to Real Estate 33⅓% (Dollars)	Total Assessed Value (Dollars)	Total Assessed Value as Equalized by the Board of Review (Dollars)	Final Equalized Value (Dollars)
1	N. L. Co.	State of Minnesota	~~NE¼ of NE¼~~ Lot 1	1	140	26	34.85		2m														
2	"	State of Minnesota	~~NW¼ of NE¼~~ " 2				~~34.66~~																
3	State of Minnesota	State of Minnesota	SW¼ of NE¼																				
4			SE¼ of NE¼																				
5																							
6	State of Minnesota	State of Minnesota	~~NE¼ of NW¼~~ " 3																				
7	State of Minnesota	State of Minnesota	~~NW¼ of NW¼~~ " 4																				
8	Arnold B. + Sophie A. Anderson		SW¼ of NW¼				40																
9	"		W½ of SE¼ of NW¼				20																
10	State of Minnesota	State of Minnesota	E½ of SE¼ of NW¼																				
11	Arnold B. + Sophie A. Anderson		NE¼ of SW¼				40																
12	"		NW¼ of SW¼				40																
13	State of Minnesota	State of Minnesota	SW¼ of SW¼																				
14	State of Minnesota	State of Minnesota	SE¼ of SW¼																				
15																							
16	State of Minnesota	State of Minnesota	NE¼ of SE¼																				
17	N. L. Co.	State of Minnesota	NW¼ of SE¼				40																
18	State of Minnesota	State of Minnesota	SW¼ of SE¼																				
19	State of Minnesota	State of Minnesota	SE¼ of SE¼																				
20																							
							359.44																

	Sold for Taxes	Validations by School Districts as Equalized by Department of Taxation: District No. ..... Rate ..... Mills (Dollars)	District No. ..... Rate ..... Mills (Dollars)	District No. ..... Rate ..... Mills (Dollars)	District No. ..... Rate ..... Mills (Dollars)	District No. ..... Rate ..... Mills (Dollars)	Tax including State Homestead Tax ..... Mills ($ cts.)	State Tax on Non-Homestead ..... Mills ($ cts.)	Special Taxes ($ cts.)	Total Taxes ($ cts.)	Paid	When Paid: Month Day Year	Number of Receipt	March Settlement 1946 ($ cts.)	June Settlement 1946 ($ cts.)	Penalty ($ cts.)	November Settlement 1946 ($ cts.)	Penalty ($ cts.)	Collections to First Monday in January 1949 ($ cts.)	Penalty ($ cts.)	Delinquent as First Monday in January 1949 ($ cts.)	Total Delinquent Tax and Penalty ($ cts.)	Remarks
1																							
2																							
3																							
4																							
5																							
6																							
7																							
8		H 99								19.08	2nd Half Paid	OCT 30 1946											
9		H 28								5.40	1st Half Paid	JUL 10 1947											
10											2nd Half Paid	OCT 30 1946											
11		H 39								7.52	1st Half Paid	JUL 10 1947	1941		1996		1996						
12		H 39								7.52	2nd Half Paid	OCT 30 1946	1942										
13																							
14																							
15																							
16																							
17																							
18																							
19																							
20																							
			H 205				39.52			39.52													

Assessment Roll and Tax List of Real Property in the Town of Thunder Lake, Cass County, Minnesota, for Taxes for the Year 1947.

Form 4 CU

In Whose Name Assessed	To Whom Transferred	Description of Property: Subdivision	Sec. or Lot	Town or Block	Reg.	Number of Acres of Land: Acres	Hundredths	No. School District	Sub-sch. Dist. Hsed Pay Tax or No	Sub-sch. Dist. Hsed Pay Tax or No	True and Full Valuations: Land Exclusive of Structures and Improvements (Dollars)	Buildings and Other Structures (Dollars)	Machinery Permanently Attached to Real Estate (Dollars)	Total True and Full Value (Dollars)	Assessed Valuations: Rural: Homestead Up to $4,000 20% (Dollars)	Rural: Over $4,000 and Non-Homestead 33⅓% (Dollars)	All Other: Homestead Up to $4,000 25% (Dollars)	All Other: Over $4,000 and Non-Homestead 40% (Dollars)	Machinery Permanently Attached to Real Estate 33⅓% (Dollars)	Total Assessed Value (Dollars)	Total Assessed Value as Equalized by the Board of Review (Dollars)	Final Equalized Value (Dollars)
State of Minnesota		1 ~~NE¼ of NE¼~~ Lot 1	2	140	26		49															
State of Minnesota		2 ~~NW¼ of NE¼~~ " 2																				
State of Minnesota		3 SW¼ of NE¼																				
		4 SE¼ of NE¼																				
		5																				
State of Minnesota		6 ~~NE¼ of NW¼~~ " 3																				
		7 NW¼ of NW¼																				
Oscar + James P. Pulkrabek		8 ~~SW¼ of NW¼~~ 5 acres Lot 5					~~30~~ 75															
A.J. + Eleanore Colvin		9 ~~SE¼ of NW¼~~ " 4					39.93															
"		10 Lot 5 less 500' X 660'					29.75															
Herbert + Gottlieb Seiffert		11 NE¼ of SW¼ less E.100' of W.400'					40															
A.H. Thomas	By W.H. Barrett of Edina	12 NW¼ of SW¼ less E.150' of W.268' +					40															
Fred Haas		13 SW¼ of SW¼ less S.178'					32.14 + 35.46															
~~A.C. Booth~~ Reggie Thorstenson		14 SE¼ of SW¼					40															
Frank A. + Ruby A. Mann		15 E.150' of SW¼ of SW¼					4.54															
Garfield A. + Nellie P. Murphy		16 NE¼ of SE¼					40															
State of Minnesota		17 NW¼ of SE¼																				
~~Herbert + Gottlieb Seiffert~~ Eff Peeler		18 SW¼ of SE¼					40															
"	"	19 SE¼ of SE¼					40															
Gottfried + Martha Seiffert		20 S.178' of W.268' of SW¼ of SW¼					2															
Reginald Brooks		E.100' of W.400' of SE¼ of SW¼					34.19															

Sold for Taxes	Valuations by School Districts as Equalized by Department of Taxation: District No. / Rate ... Mills (Dollars)	District No. / Rate ... Mills (Dollars)	District No. / Rate ... Mills (Dollars)	District No. / Rate ... Mills (Dollars)	District No. / Rate ... Mills (Dollars)	Tax including State Homestead ... Mills ($ cts.)	State Tax on Non-Homestead ... Mills ($ cts.)	Special Taxes ($ cts.)	Total Taxes ($ cts.)	Paid	When Paid: Month Day Year	Number of Receipt	March Settlement 1948 ($ cts.)	June Settlement 1948 ($ cts.)	Penalty ($ cts.)	November Settlement 1948 ($ cts.)	Penalty ($ cts.)	Collections to First Monday in January 1949 ($ cts.)	Penalty ($ cts.)	Delinquent on First Monday in January 1949 ($ cts.)	Total Delinquent Tax and Penalty ($ cts.)	Remarks
1										1												
2										2												
3										3												
4										4												
5										5												
6										6												
7										7												
8				30		624	12		636	8	PAID IN FULL FEB 9 1948	2644	636									
9	Abatement # 3645	# 39 65		97 78 / 194 79		1254 / 757	26 / 46		1280 / 803	9	2nd Half Paid OCT 1 1948	11273		376 w 259								5.28 Abated
10	Abatement # 3645					5936	112		5848	10	2nd Half Paid OCT 15 1948 / 1st Half Paid JUN 15 1948	77986		2592 "								14.16 Abated
11		# 74				1426			1426	11	PAID IN FULL MAY 28 1948	6302		1426								
12		65				1254	26		1280	12	PAID IN FULL JUN 10 1948	7777		1280								
13		# 56				1080			1080	13	PAID IN FULL JUN 17 1948	7926		1080								
14	SOLD FOR TAXES	# 86				1658			1658	14	PAID IN FULL JUN 10 1948	3109	1658									
15		30				578	12		590	15	PAID IN FULL JUN 10 1948	7780		590								
16		65				1254	26		1280	16	PAID IN FULL JUL 20 1948	10841		1280	20							
17										17												
18		# 45				868			868	18	PAID IN FULL MAY 28 1948			1620								
19		# 34				752			752	19	PAID IN FULL MAY 28 1948	6332										
20	SOLD FOR TAXES	# 47				906			906	20	PAID IN FULL JUL 19 1948	10419		906								
		# 347		30	97 a	110			17604													
		89				6360																
	110.30 / 25.00	512		30	97 - 878	172.90	314															

Assessment Roll and Tax List of Real Property in the Town of Thunder Lake, Cass County, Minnesota, for Taxes for the Year 1947.

	In Whose Name Assessed	To Whom Transferred	Description of Property: Subdivision	Sec. or Lot	Town or Block	Reg.	Number of Acres of Land: Acres	Hdths	No. Schools District	Information Furnished Tax Dept.	Information Furnished Tax Dept.	True and Full Valuations: Land Exclusive of Structures and Improvements (Dollars)	Buildings and Other Structures (Dollars)	Machinery Permanently Attached to Real Estate (Dollars)	Total True and Full Value (Dollars)	Assessed Valuations: Rural: Homestead Up to $1,000 20% (Dollars)	Rural: Over $1,000 and Non-Homestead 33⅓% (Dollars)	All Other: Homestead Up to $1,000 25% (Dollars)	All Other: Over $1,000 and Non-Homestead 40% (Dollars)	All Other: Machinery Personally Attached to Real Estate 33⅓% (Dollars)	Total Assessed Value	Total Assessed Value as Equalized by the Board of Review (Dollars)	Final Equalized Value (Dollars)
	~~Hugo L. & Lydia L. Henke~~		All of Lot 2 & N½ of Lot 4 & the W. 200 ft. of S 300 ft. of that part of Lot 3 lying between Big Rice Lake & a line 4 rods W. from the W. line of Lot 9, Cooley Land Co. Sub. Plat	3			140.26																
			2 NW¼ of NE¼																				
	State of Minnesota		3 SW¼ of NE¼																				
	Maebel McWay		4 ~~SE¼ of NE¼~~ Lot 1				35.25																
	Erik Olson, D. K. Nash & I. O. Helgeson		All of Lot 3 & that part of Lot 2 lying W. of Big Rice Lake & a line 4 rods W. from the W. line of Lot 9, Cooley Land Co. Sub. Plat				.33																
	Myron S. & Nellie Stenstrom		6 ~~NE¼ of NW¼~~ Lot 3				32.22																
	State of Minnesota		7 ~~NW¼ of NW¼~~																				
	State of Minnesota		8 SW¼ of NW¼																				
	State of Minnesota		9 SE¼ of NW¼																				
			10																				
	State of Minnesota		11 NE¼ of SW¼																				
	State of Minnesota		12 NW¼ of SW¼																				
	State of Minnesota		13 SW¼ of SW¼																				
			14 SE¼ of SW¼																				
	Garfield A. & Nellie P. Murphy		15 All of Lot 2 & that part of Lot 3 lying W. of Big Rice Lake & a line 4 rods W. from the W. line of Lot 9, Cooley Land Co. Sub. Plat																				
	State of Minnesota		16 NE¼ of SE¼																				
	State of Minnesota		17 NW¼ of SE¼																				
	State of Minnesota		18 SW¼ of SE¼																				
	H. L. Co. State of Minnesota		19 SE¼ of SE¼				40																
			20																				

	Sold for Taxes	Valuations by School Districts as Equalized by Department of Taxation: District No. ..... Rate ..... Mills	District No. ..... Rate ..... Mills	District No. 2 Rate 19.87 Mills	District No. 1 Rate 20.80 Mills	District No. ..... Rate ..... Mills	Tax Including State Homestead ..... Mills	State Tax on Non-Homestead ..... Mills	Special Taxes	Total Taxes	Paid	When Paid: Month Day Year	Number of Receipt	March Settlement 1948	June Settlement 1948	Penalty	November Settlement 1948	Penalty	Collections to First Monday in January 1949	Penalty	Delinquent as First Monday in January 1949	Penalty	Total Delinquent Tax and Penalty	Remarks
		Dollars	Dollars	Dollars	Dollars	Dollars	$ cts.	$ cts.	$ cts.	$ cts.				$ cts.	$ cts.	$ cts.	$ cts.	$ cts.	$ cts.	$ cts.	$ cts.	$ cts.	$ cts.	
1			64				1234	26		1260	PAID IN FULL	Aug 9 1948	10837				1260	32						
2																								
3																								
4			57				1100	24		1124	PAID IN FULL	JUL 2 4 1948	10242		1124									
5			11				212	04		216	PAID IN FULL	MAY 27 1948	5774		216									
6			111				2140	46		2186									2186		2405			
7																								
8																								
9																								
10																								
11																								
12																								
13																								
14																								
15	[redacted]		48				926	20		946	PAID IN FULL	JUN 23 1948	5367		946									
16																								
17																								
18																								
19	SOLD FOR TAXES			65			1350	26		1376	Forfeited													13.76 Cancelled
20																								
			271	65	0		5617			71.08														
					Mc		1352																	
							6969	146																

Assessment Roll and Tax List of Real Property in the Town of Thunder Lake

	In Whose Name Assessed	To Whom Transferred	Description of Property: Subdivision	Sec. or Lot	Town. or Block	Rge.	Number of Acres of Land (Acres / 100ths)	No. School District	Indicate Homestead Tax or No	Indicate Agricultural Tax or No	True and Full Valuations: Land Exclusive of Structures and Improvements (Dollars)	Buildings and Other Structures (Dollars)	Machinery Permanently Attached to Real Estate (Dollars)	Total True and Full Value (Dollars)	Assessed Valuations: Rural: Homestead Up to $4,000 20% (Dollars)	Rural: Over $4,000 and Non-Homestead 33⅓% (Dollars)	All Other: Homestead Up to $4,000 25% (Dollars)	All Other: Over $4,000 and Non-Homestead 40% (Dollars)	Machinery Permanently Attached to Real Estate 33⅓% (Dollars)	Total Assessed Value (Dollars)	Total Assessed Value as Equalized by the Board of Review (Dollars)	Final Equalized Value (Dollars)
1	Frank M. Steiner		~~NE¼ of NE¼~~ Lot 1	4	140	26	39.12															
2	"		~~NW¼ of NE¼~~ " 2				39.47															
3	"		SW¼ of NE¼				40															
4	"		SE¼ of NE¼				40															
5																						
6	"		~~NE¼ of NW¼~~ " 3				39.62															
7	Lawrence Eie		~~NW¼ of NW¼~~ " 4				39.87															
8	State of Minnesota		SW¼ of NW¼																			
9	Frank M. Steiner		SE¼ of NW¼				40															
10																						
11	"		~~NE¼ of SW¼~~ " 6				45.35															
12	Agnes Cecelia Peterson		~~NW¼ of SW¼~~ " 5				19.25															
13			SW¼ of SW¼																			
14			SE¼ of SW¼																			
15																						
16	Frank M. Steiner		NE¼ of SE¼				40															
17	"		~~NW¼ of SE¼~~ " 7				59															
18			SW¼ of SE¼																			
19	"		~~SE¼ of SE¼~~ " 8				34.15															
20																						

Valuations by School Districts as Equalized by Department of Taxation

	Sold for Taxes	District No. ..... Rate ..... Mills (Dollars)	District No. ..... Rate ..... Mills (Dollars)	District No. 64 Rate 87 Mills (Dollars)	District No. ..... Rate ..... Mills (Dollars)	District No. ..... Rate ..... Mills (Dollars)	District No. ..... Rate ..... Mills (Dollars)	Tax including State Homestead ..... Mills ($ cts.)	State Tax on Non-Homestead ..... Mills ($ cts.)	Special Taxes ($ cts.)	Total Taxes ($ cts.)	Paid	When Paid (Month, Day, Year)	Number of Receipt	March Settlement 1948 ($ cts.)	June Settlement 1948 ($ cts.)	Penalty	November Settlement 1948 ($ cts.)	Penalty	Collections to First Monday in January 1949 ($ cts.)	Penalty	Delinquent on First Monday in January 1949 ($ cts.)	Total Delinquent Tax and Penalty ($ cts.)	Remarks
1				64				1234	26		1260	PAID IN FULL FEB 9 1948												
2				64				1234	26		1260	PAID IN FULL FEB 9 1948												
3				65				1254	26		1280	PAID IN FULL FEB 9 1948		1266	50.80									
4				65				1254	26		1280	PAID IN FULL FEB 9 1948												
5																								
6				64				1234	26		1260	PAID IN FULL FEB 9 1948		1266	1260									
7				93				1794	38		1832	PAID IN FULL JUN 7 1948		6940		1832								
8																								
9				65				1254	26		1280	PAID IN FULL FEB 9 1948		1266	1280									
10																								
11				106				2044	44		2088	PAID IN FULL FEB 9 1948		1266	2088									
12				178				3432	72		3504	PAID IN FULL JUL 19 1948		6418		3504								
13																								
14																								
15																								
16				65				1254	26		1280	PAID IN FULL FEB 9 1948		1266	44.88									
17				163				3142	66		3208	PAID IN FULL FEB 9 1948												
18																								
19				80				1542	32		1574	PAID IN FULL FEB 9 1948		1266	1574									
20																								
				1072				20672	434		21106													
								46.00	.96															

Assessment Roll and Tax List of Real Property in the Town of Thunder Lake, Cass County, Minnesota, for Taxes for the Year 1947.

Form 4 CD (Also State Owned), Minnesota

	In Whose Name Assessed	To Whom Transferred	Description of Property: Subdivision	Sec. or Lot	Town. or Block	Rng.	Number of Acres of Land: Acres	100ths	Sch. District	Indicate Assessment Taxes or Fees	Indicate Assessment Taxes or Fees	True and Full Valuations: Land Exclusive of Structures and Improvements (Dollars)	Buildings and Other Structures (Dollars)	Machinery Permanently Attached to Real Estate (Dollars)	Total True and Full Value (Dollars)	Assessed Valuations: Rural: Homestead Up to $1,000 20% (Dollars)	Rural: Over $1,000 and Non-Homestead 33⅓% (Dollars)	All Other: Homestead Up to $4,000 25% (Dollars)	All Other: Over $4,000 and Non-Homestead 40% (Dollars)	Machinery Permanently Attached to Real Estate 33⅓% (Dollars)	Total Assessed Value (Dollars)	Total Assessed Value as Equalized by the Board of Review (Dollars)	Final Equalized Value (Dollars)
1	Harry R. Raschick		~~NE¼ of NE¼~~ Lot 1		51	50	26	40	20														
2	State of Minnesota		~~NW¼ of NE¼~~ " 2																				
3	Frank E. Pilz		SW¼ of NE¼					40															
4	Frank X. + Eloise K. Henke		SE¼ of NE¼					40															
5																							
6			NE¼ of NW¼																				
7			NW¼ of NW¼																				
8	State of Minnesota		~~SW¼ of NW¼~~ } Lot 3																				
9			~~SE¼ of NW¼~~ }																				
10																							
11	State of Minnesota		NE¼ of SW¼																				
12	Carson F. Musick		~~NW¼ of SW¼~~ Lot 4					31	50														
13	"		SW¼ of SW¼					40															
14	"		~~SE¼ of SW¼~~ " 7					49	50														
15																							
16	Frank X. + Eloise K. Henke		~~NE¼ of SE¼~~ Lot 6					9	75														
17	Frank E. Pilz		~~NW¼ of SE¼~~ " 5					25	10														
18			SW¼ of SE¼																				
19			SE¼ of SE¼																				
20																							
								326	85														

Validations by School Districts as Equalized by Department of Taxation

	Sold for Taxes	District No. ..... Rate ..... Mills (Dollars)	District No. ..... Rate ..... Mills (Dollars)	District No. Rate ..... Mills (Dollars)	District No. ..... Rate ..... Mills (Dollars)	District No. ..... Rate ..... Mills (Dollars)	District No. ..... Rate ..... Mills (Dollars)	Tax Including State Homestead ..... Mills ($ cts.)	State Tax on Non-Homestead ..... Mills ($ cts.)	Special Taxes ($ cts.)	Total Taxes ($ cts.)		Paid	When Paid (Month Day Year)	Number of Receipt	March Settlement 1948 ($ cts.)	June Settlement 1948 ($ cts.)	Penalty ($ cts.)	November Settlement 1948 ($ cts.)	Penalty ($ cts.)	Collections to First Monday in January 1949 ($ cts.)	Penalty ($ cts.)	Delinquent on First Monday in January 1949 ($ cts.)	Total Delinquent Tax and Penalty ($ cts.)	Remarks
1				134				2584	54		2638	1											2638	39.57	
2												2													
3				1120				2314			2314	3	PAID IN FULL	MAR 24 1948	4040		2314								
4				93				1794	38		1832	4	PAID IN FULL	MAR 24 1948	4024		1832								
5												5													
6												6													
7												7													
8												8													
9												9													
10												10													
11												11													
12	SOLD FOR TAXES			422				424			424	12											424		
13	SOLD FOR TAXES			439				752			752	13											752		
14	SOLD FOR TAXES			449				944			944	14											944		
15												15													
16				45				868	18		886	16	PAID IN FULL	MAR 24 1948	4041		886								
17				428				540			540	17	PAID IN FULL	MAR 24 1948	4040		540								
18												18													
19												19													
20												20													
				4358				10270	110		10330														
				37																					
				4395																					

Assessment Roll and Tax List of Real Property in the Town of Thunder Lake, Cass County, Minnesota, for Taxes for the Year 1947.

In Whose Name Assessed	To Whom Transferred	Description of Property: Subdivision	Sec. or Lot	Town or Block	Rng	Number of Acres of Land: Acres	Hdths	Sch. District	Taxable Assessment Not Subject to Tax	Taxable Assessment Subject to Tax	True and Full Valuations: Land Exclusive of Structures and Improvements	Buildings and Other Structures	Machinery Permanently Attached to Real Estate	Total True and Full Value	Assessed Valuations: Rural: Homestead Up to $4,000 20%	Rural: Over $4,000 and Non-Homestead 33⅓%	All Other: Homestead Up to $4,000 25%	All Other: Over $4,000 and Non-Homestead 40%	Machinery Permanently Attached to Real Estate 33⅓%	Total Assessed Value	Total Assessed Value as Equalized by the Board of Review	Final Equalized Value
						Acres	Hdths				Dollars	Dollars	Dollars	Dollars	Dollars	Dollars	Dollars	Dollars	Dollars	Dollars	Dollars	Dollars
Mrs Hugo Eisenach		1 ~~NE¼ of NE¼~~ 1.05 acre of Lot 2	6	140	26	1	05	24														
Ella Dorotta Meche		2 ~~NW¼ of NW¼~~ 1.11 acre of Lot 2				1	11															
State of Minnesota		3 ~~SW¼ of NW¼~~ 2.6 acre of Lot 2																				
~~H. D. Beerhearst~~ Frank E. & Eleanor Becker		4 ~~NE¼ of NE¼~~ 3.10 acre of Lot 2				3	10															
Wilhelmena Bluhm		5 100' x 500' of Lot 3 ¼ ac of Lot 3 less 5 slope & lake (Lot D)				1	50															
Cecil A. Bluhm		6 Lots 1 & 3 less 51.75 acre ~~NE¼ of NW¼~~				49	90															
"		7 Lot 2 less 9.11 acre ~~NW¼ of NW¼~~				32	50															
		8 SW¼ of NW¼																				
		9 SE¼ of NW¼																				
~~Hugh & Hattie Eisenach~~		10 51.5 acre of Lots 1 & 3 Lot 5 less platted				51	50															
Cecil Bluhm		11 ~~NE¼ of SW¼~~				34	40															
Alva & Ellen Elliott		12 ~~NW¼ of SW¼~~ Lot 6				9																
"		13 ~~SW¼ of SW¼~~ " 7				38	48															
State of Minnesota (Cont Cecil Bluhm)		14 ~~SE¼ of SW¼~~ " 8				38																
Earl M. Bluhm		15 (2.5 slope & lake (Lot D)																				
Eleanor C. Bluhm		16 ~~SE¼ of SE¼~~ lake (Lot E)																				
Cecil A. Bluhm		17 ~~NW¼ of SE¼~~ " 4				31																
		18 SW¼ of SE¼																				
Thomas Musick		19 ~~SE¼ of SE¼~~ " 10				48	30															
		20																				
						334	84															

Valuations by School Districts as Equalized by Department of Taxation

Sold for Taxes	District No. ..... Rate ..... Mills	District No. ..... Rate ..... Mills	District No. ..... Rate ..... Mills	District No. ..... Rate ..... Mills	District No. ..... Rate ..... Mills	Tax including State Homestead ..... Mills	State Tax on Non-Homestead ..... Mills	Special Taxes	Total Taxes		Paid	When Paid	Number of Receipt	March Settlement 1948	June Settlement 1948	Penalty	November Settlement 1948	Penalty	Collections to First Monday in January 1949	Penalty	Delinquent on First Monday in January 1949	Total Delinquent Tax and Penalty	Remarks
	Dollars	Dollars	Dollars	Dollars	Dollars	Dollars	$ cts.	$ cts.	$ cts.			Month Day Year		$ cts.	$ cts.	$ cts.	$ cts.	$ cts.	$ cts.	$ cts.	$ cts.	$ cts.	
SOLD FOR TAXES			5				96	02		98	1	PAID IN FULL NOV - 3 1948	27628						98 DF				
2			48				926	20		946	2	PAID IN FULL JUN 15 1948	9730		946								
3											3												
4			25				482	10		492	4	1st Half Paid JUL 3 1948	9440		246							246 J 270 Paid DR 3886	
5			H 17				232			232	5	PAID IN FULL JUL 17 1948	10407		282								
6			H 89				1716			1716	6	1st Half Paid JUN 18 1948 / 2nd Half Paid OCT 30 1948	8775		1716								
7			H 36				694			694	7	1st Half Paid JUN 18 1948 / 2nd Half Paid OCT 30 1948	9399		694		1205						
8											8												
9											9												
10 SOLD FOR TAXES			73				1408	30		1438	10	PAID IN FULL NOV - 3 1946	27624						1438 DF				
11			H 33				636			636	11	1st Half Paid JUN 18 1948 / 2nd Half Paid OCT 30 1948	9399		318		318						
12			H 89 } H. H. 54 }				752 / 1042	22		1816	12	1st Half Paid JUL 17 1948	10408		1429						408 / 1429	408 J 449 / 873 J 873	
13			H 54				1042			1042	13	1st Half Paid JUL 17 1948 / 1st Half Paid JUN 15 1948	10444		521								
14			H 36				694			694	14	2nd Half Paid OCT 30 1948	13899				347						
15											15												
16											16												
17			H 22				424			424	17	1st Half Paid JUN 18 1948 / 2nd Half Paid OCT 30 1948	9744		212		212						
18											18												
19			H 36 } 60 }				694 / 1156	24		1874	19	PAID IN FULL JUL 16 1948	10737		1874								
20											20												
			H 397 / 337 / 735				11994	108		12102													

Assessment Roll and Tax List of Real Property in the Town of Thunder Lake, Cass County, Minnesota, for Taxes for the Year 1947.

Form 1 CD. 41-147-10-46 DIRECT. SUBDIVISION

RURAL

	IN WHOSE NAME ASSESSED	TO WHOM TRANSFERRED	DESCRIPTION OF PROPERTY: SUBDIVISION	Sec. or Lot	Town or Block	Rng.	Number of Acres of Land (Acres / 100ths)	Non-School District	Indicate Agricultural Land by Letter or No.	TRUE AND FULL VALUATIONS: LAND Exclusive of Structures and Improvements (Dollars)	BUILDINGS and Other Structures (Dollars)	MACHINERY Permanently Attached to Real Estate (Dollars)	TOTAL True and Full Value (Dollars)	ASSESSED VALUATIONS: RURAL Homestead Up to $4,000 20%	RURAL Over $4,000 and Non-Homestead 33⅓% (Dollars)	ALL OTHER Homestead Up to $4,000 25% (Dollars)	ALL OTHER Over $4,000 and Non-Homestead 40% (Dollars)	ALL OTHER MACHINERY Permanently Attached to Real Estate 33⅓% (Dollars)	TOTAL ASSESSED VALUE (Dollars)	Total Assessed Value as Equalized by the Board of Review (Dollars)	FINAL EQUALIZED VALUE (Dollars)
			1 NE¼ of NE¼	7	140	26	40														
			2 NW¼ of NE¼																		
	State of Minnesota		3 ~~SW¼ of NW¼~~ Lot 3																		
	State of Minnesota		4 ~~SE¼ of NW¼~~ " 2																		
	~~A. H. & Myrtle Collins Record~~	Wayne L. Roff, Mitchell P. Collins & Myrtle H. Record	5 S½ of Lot 4				19.80														
	Dewey H. & Lydia A. Martin		6 ~~NE¼ of NW¼~~ N½ of Lot 4				19.80				150 added										
	Wheler Lumber Bridge & Supply Co		7 ~~NW¼ of NW¼~~ Lot 5				36.88														
	Walter Andrews & Harold Myers		8 ~~SW¼ of NW¼~~ " 6				36.40														
	State of Minnesota		9 SE¼ of NW¼																		
			10																		
	~~Wm. Morrow~~	Edward J. Hirschbach c/o Reg. of Deeds	11 NE¼ of SW¼				40														
	"	"	12 ~~NW¼ of SW¼~~ Lot 7				35.92														
	"	"	13 ~~SW¼ of SW¼~~ " 8				35.44														
	"		14 SE¼ of SW¼				40														
			15																		
	Walter Andrews & Harold Myers		16 NE¼ of SE¼				40														
	"		17 NW¼ of SE¼				40														
	"		18 SW¼ of SE¼				40														
	Harold Myers		19 SE¼ of SE¼				40														
			20																		
							420.20														

	SOLD FOR TAXES	VALUATIONS BY SCHOOL DISTRICTS AS EQUALIZED BY DEPARTMENT OF TAXATION: District No. ..... Rate ..... Mills (Dollars)	District No. ..... Rate ..... Mills (Dollars)	District No. 1 Rate 87 Mills (Dollars)	District No. ..... Rate ..... Mills (Dollars)	District No. ..... Rate ..... Mills (Dollars)	District No. ..... Rate ..... Mills (Dollars)	Tax Including State Homestead ..... Mills ($ cts.)	State Tax on Non-Homestead ..... Mills ($ cts.)	SPECIAL TAXES ($ cts.)	TOTAL TAXES ($ cts.)		PAID	WHEN PAID (Month Day Year)	Number of Receipt	March Settlement 1948 ($ cts.)	June Settlement 1948 ($ cts.)	Penalty ($ cts.)	November Settlement 1948 ($ cts.)	Penalty ($ cts.)	Collections to First Monday in January 1949 ($ cts.)	Penalty ($ cts.)	Delinquent on First Monday in January 1949 ($ cts.)	Total Delinquent Tax and Penalty ($ cts.)	REMARKS
1												1												
2												2												
3												3												
4												4	Balance Paid	OCT 30 1948	13274									
5				159				30.66	84		31.30	5	Paid Paid	JUN 10 1948	7768		1580		1550					~~Balance $ 75.50~~
6				175				33.74	72		34.46	6	PAID IN FULL	JUN 10 1948	7778		3446							
7	SOLD FOR TAXES			68				13.12	28		13.40	7	PAID IN FULL	FEB 16 1948	1553	13.40								
8				85				16.38	34		16.72	8	PAID IN FULL	JAN 27 1948	1050	16.72								
9												9												
10												10												
11				84				14.26	30		14.56	11	PAID IN FULL	AUG 2 1948										
12				64				12.34	26		12.60	12	PAID IN FULL	AUG 2 1948										
13				66				12.72	26		12.98	13	PAID IN FULL	AUG 2 1948		12.98			54.95	1.10				
14				75				14.46	30		14.76	14	PAID IN FULL	AUG 2 1948										
15												15												
16				84				16.20	34		16.54	16	PAID IN FULL	JAN 27 1948										
17				93				17.94	38		18.32	17	PAID IN FULL	JAN 27 1948	1050	67.94								
18				84				16.20	34		16.54	18	PAID IN FULL	JAN 27 1948										
19				84				16.20	34		16.54	19	PAID IN FULL	JAN 27 1948										
20												20												
				1111				214.22	450		218.72													
								214.22	450															

Assessment Roll and Tax List of Real Property in the Town of Thunder Lake, Cass County, Minnesota, for Taxes for the Year 1947

Form 4 CD

In Whose Name Assessed	To Whom Transferred	Description of Property: Subdivision	Sec. or Lot	Twp. or Block	Rge.	Number of Acres of Land: Acres	Tenths	No. School District	Indicate Rural Tax or No	Indicate Rural Tax or No	True and Full Valuations: Land Exclusive of Structures and Improvements	Buildings and Other Structures	Machinery Permanently Attached to Real Estate	Total True and Full Value	Assessed Valuations: Rural: Homestead Up to $4,000 20%	Rural: Over $4,000 and Non-Homestead 33⅓%	All Other: Homestead Up to $1,000 25%	All Other: Over $1,000 and Non-Homestead 40%	Machinery Permanently Attached to Real Estate 33⅓%	Total Assessed Value	Total Assessed Value as Equalized by the Board of Review	Final Equalized Value
						Acres	Tenths				Dollars	Dollars	Dollars	Dollars	Dollars	Dollars	Dollars	Dollars	Dollars	Dollars	Dollars	Dollars
	1	NE¼ of NE¼	8	140	26			247														
	2	NW¼ of NE¼																				
	3	SW¼ of NE¼																				
	4	SE¼ of NE¼																				
	5																					
John E. + Mabel J. Lange	6	~~NE¼ of NW¼~~ Lot 1				53	35															
"	7	~~NW¼ of NW¼~~ " 2				39	35															
E. C. Waterhouse	8	~~SW¼ of NW¼~~ " 3 n. of road				23	50				100 added											
	9	SE¼ of NW¼																				
State of Minnesota	10	Lot 3 S. of road																				
	11	NE¼ of SW¼																				
	12	NW¼ of SW¼																				
Frank X. Henke	13	SW¼ of SW¼				40																
Louis C. + Anna C. Henke	14	~~SE¼ of SW¼~~ Lot 5				35	75															
	15																					
	16	NE¼ of SE¼																				
	17	NW¼ of SE¼																				
	18	SW¼ of SE¼																				
Villa E. Watson	19	~~SE¼ of SE¼~~ Lot 6				15																
	20																					
		Page Total				192	70															

Valuations by School Districts as Equalized by Department of Taxation

	District No. ..... Rate ..... Mills	District No. ..... Rate ..... Mills	District No. 1441 Rate 84 Mills	District No. 1441 Rate 84 Mills	District No. ..... Rate ..... Mills	District No. ..... Rate ..... Mills	Tax (including State Homestead) ..... Mills	State Tax on Non-Homestead ..... Mills	Special Taxes	Total Taxes
	Dollars	Dollars	Dollars	Dollars	Dollars	Dollars	$ cts.	$ cts.	$ cts.	$ cts.
1										
2										
3										
4										
5										
6			141				27 18	58		27 76
7			92				17 74	38		18 12
Sold for Taxes			111				21 40			21 40
9										
10										
11										
12										
13			93				17 94	38		18 32
14				1239			257 48	5 04		262 52
15										
16										
17										
18										
19			6				20			20
20										
			111			2	84 46			
			357		1239	7 12	257 48	6 38		348 32
			1 38		1239	1 67	341 94			

	Paid	When Paid: Month Day Year	Number of Receipt	March Settlement 1948	June Settlement 1948	Penalty	November Settlement 1948	Penalty	Collections to First Monday in January 1949	Penalty	Delinquent on First Monday in January 1949	Total Delinquent Tax and Penalty	Remarks
				$ cts.	$ cts.	$ cts.	$ cts.	$ cts.	$ cts.	$ cts.	$ cts.		
1													
2													
3													
4													
5													
6	1st Half Paid	JUN 22 1948	3349		22 94		22 94						
7	2nd Half Paid	OCT 19 1948	17 43										
8	1st Half Paid	JUN 22 1948											
	2nd Half Paid	OCT 19 1948											
	PAID IN FULL	JUL 22 1948	10 53				21 40	43					
9													
10													
11													
12													
13	PAID IN FULL	MAR 24 1948	1274		18 32								
14	PAID IN FULL	FEB - 6 1948	922	262 52									
15													
16													
17													
18													
19	PAID IN FULL	MAY 10 1948	1487		20								
20													

	IN WHOSE NAME ASSESSED	TO WHOM TRANSFERRED	FINAL EQUALIZED VALUE Dollars
1	Edwin C. Waterhouse	Lot 4 less platted and les Beginning at NE corner of Terrace, N. 550'; W. to Twp to NW corner of Lot 3; E. Also starting at a point Lot 3, Blk2, B.T., thence S. along road 150'; E. to	
6	Ernest B. + Maude E. Collette	Part of Lot 4 described Starting at a point 800' Blk 2, Birchwood Terrace; Twp. road; S. along road beginning.	
10	Louis C. + Anna C. Henke	500' x 267.3' of Gov't Lot Starting at a point 50' N. Blk 2, Birchwood Terrace, to Twp. road; S. along ros beginning.	
14			
15	Frank Henke	50' x 267.3' of Gov't Lot 4 Starting at the NE corner Terrace, thence N. 50'; W. to NW corner of Lot 3; E.	
18			
19			
20			

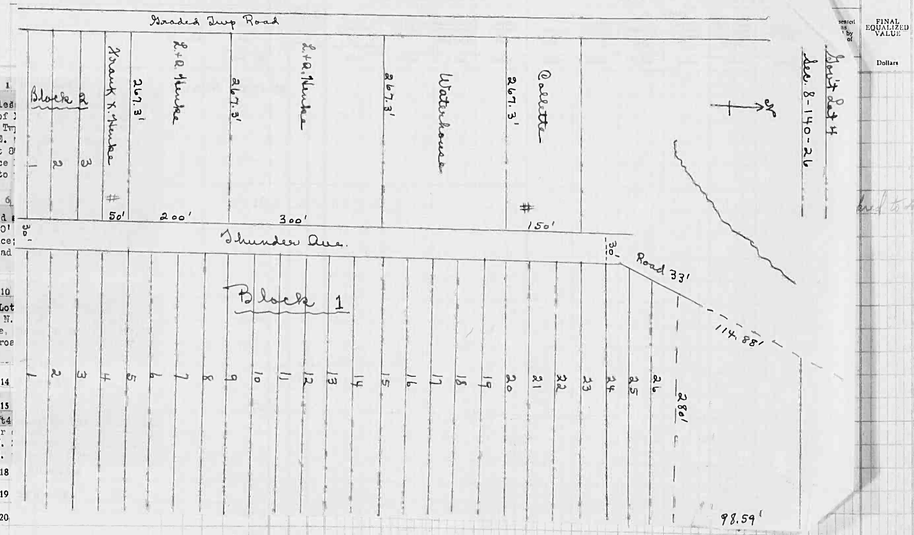

	SOLD FOR TAXES	VALUATIONS BY SCHOOL DISTRICTS AS EQUALIZED BY DEPARTMENT OF TAXATION: District No. ..... Rate ..... Mills	District No. ..... Rate ..... Mills	District No. ..... Rate ..... Mills	District No. ..... Rate ..... Mills	District No. ..... Rate ..... Mills	District No. ..... Rate ..... Mills	Tax including State Homestead ..... Mills	State Tax on Non-Homestead ..... Mills	SPECIAL TAXES	TOTAL TAXES		PAID	WHEN PAID Month Day Year	Number of Receipt	March Settlement 1948	June Settlement 1948	Penalty	November Settlement 1948	Penalty	Collections to First Monday in January 1949	Penalty	Delinquent on First Monday in January 1949	Total Delinquent Tax and Penalty	REMARKS
		Dollars	Dollars	Dollars	Dollars	Dollars	Dollars	$ cts.	$ cts.	$ cts.	$ cts.					$ cts.	$ cts.	$ cts.	$ cts.	$ cts.	$ cts.	$ cts.	$ cts.	$ cts.		
1	SOLD FOR TAXES		11 60					11 56			11 56													11 56	12 72	
2																										
3																										
4																										
5																										
6			5					96	02		98		PAID IN FULL	MAY 26 1948	5.50		9	98								
7																										
8																										
9																										
10																										
11	SOLD FOR TAXES		6					1 16	02		1 18		PAID IN FULL	FEB - 6 1948	8 77	1 18										
12																										
13																										
14																										
15			45					8 68	18		8 86		PAID IN FULL	MAR 24 1948	8 77		8 86									
16																										
17																										
18																										
19																										
20			11 60 / 5 / 116					22 36	22		22 58															

Form 4 (1) 50-100-1945 Schmidt, Minneapolis

In Whose Name Assessed	To Whom Transferred	Description of Property: Subdivision	Sec. or Lot	Town. or Block	Rng.	Number of Acres of Land: Acres	100ths	Adj. School District	Indicate Agricultural Land by a Check (✓)	True and Full Valuations: Land Exclusive of Structures and Improvements (Dollars)	Buildings and Other Structures (Dollars)	Machinery Permanently Attached to Real Estate (Dollars)	Total True and Full Value (Dollars)	Assessed Valuations: Rural: Homestead Up to $3,000 20% (Dollars)	Rural: Over $3,000 and Non-Homestead 33 1/3% (Dollars)	All Other: Homestead Up to $3,000 25% (Dollars)	All Other: Over $3,000 and Non-Homestead 40% (Dollars)	All Other: Machinery Permanently Attached to Real Estate 33 1/3% (Dollars)	Total Assessed Value (Dollars)	Total Assessed Value as Equalized by the Board of Review (Dollars)	Final Equalized Value (Dollars)
Edwin C. Waterhouse		1 ~~NE¼ of NE¼~~	8	140	26	42	21	2m													
		Lot 4 less platted and less the following: Beginning at NE corner of Lot 3, Blk 2, Birchwood Terrace, N. 550'; W. to Twp. road; S. along road to NW corner of Lot 3; E. to point of beginning. Also starting at a point 800' N. of NE corner of Lot 3, Blk2, B.T., thence N. 150'; W. to Twp. road; S. along road 150'; E. to point of beginning,																			
Ernest B. + Maude E. Collette		6 ~~NE¼ of NW¼~~				18															
		Part of Lot 4 described as: Starting at a point 800' N. of NE corner of Lot 3, Blk 2, Birchwood Terrace; thence N. 150'; W. to Twp. road; S. along road 150'; E. to point of beginning.																			
Louis C. + Anna C. Henke		10																			
		500' x 267.3' of Gov't Lot 4 described as: Starting at a point 50' N. of NE corner of Lot 3, Blk 2, Birchwood Terrace, thence N. 500'; W. 267.3'; to Twp. road; S. along road 500'; E. to point of beginning.				1	20														
		14 SE¼ of SW¼																			
Frank Henke		13					30														
		50' x 267.3' of Gov't Lot 4 described as: Starting at the NE corner of Lot 3, Blk 2, Birchwood Terrace, thence N. 50'; W. 267.3' to Twp. road; S. to NW corner of Lot 3; E. to point of beginning.																			
		18 SW¼ of SE¼																			
		19 SE¼ of SE¼																			
		20																			
							43	72													

Sold for Taxes	Valuations by School Districts as Equalized by Department of Taxation: District No. ..... Rate ..... Mills	District No. ..... Rate ..... Mills	District No. 1 Rate 8.7 Mills	District No. ..... Rate ..... Mills	District No. ..... Rate ..... Mills	District No. ..... Rate ..... Mills	Tax Including State Homestead ..... Mills	State Tax on Non-Homestead ..... Mills	Special Taxes	Total Taxes	Paid	When Paid (Month Day Year)	Number of Receipt	March Settlement 1948	June Settlement 1948	Penalty	November Settlement 1948	Penalty	Collections to First Monday in January 1949	Penalty	Delinquent on First Monday in January 1949	Total Delinquent Tax and Penalty	Remarks
	Dollars	Dollars	Dollars	Dollars	Dollars	Dollar	$ cts.	$ cts.	$ cts.	$ cts.				$ cts.	$ cts.	$ cts.	$ cts.	$ cts.	$ cts.	$ cts.	$ cts.	$ cts.	
1 SOLD FOR TAXES			11 60				11 56			11 56											11 56	11 72	
2																							
3																							
4																							
5																							
6 Birchwood Terrace			5				96	02		98	6 PAID IN FULL	MAY 26 1948	501		98								
7																							
8																							
9																							
10																							
11 SOLD FOR TAXES			6				116	02		118	11 PAID IN FULL	FEB - 6 1948	87	118									
12																							
13																							
14																							
15			45				868	18		886	15 PAID IN FULL	MAR 24 1948	1204		886								
16																							
17																							
18																							
19																							
20																							
			11 60				22 36	22		22 58													
			116				22 36																

Assessment Roll and Tax List of Real Property in the Town of Thunder Lake

In Whose Name Assessed	To Whom Transferred	Description of Property: Subdivision	Sec. or Lot	Town or Block	Rng.	Number of Acres of Land	Acres	10ths	No. School District	Indicate Homestead Tax by Yes or No	True and Full Valuations: Land Exclusive of Structures and Improvements (Dollars)	Buildings and Other Structures (Dollars)	Machinery Permanently Attached to Real Estate (Dollars)	Total True and Full Value (Dollars)	Assessed Valuations: Rural: Homestead Up to $4,000 20% (Dollars)	Rural: Over $4,000 and Non-Homestead 33⅓% (Dollars)	All Other: Homestead Up to $4,000 25% (Dollars)	All Other: Over $4,000 and Non-Homestead 40% (Dollars)	Machinery Permanently Attached to Real Estate 33⅓% (Dollars)	Total Assessed Valuation Equalized by the Board of Review (Dollars)	Final Equalized Value (Dollars)	Remarks
Joseph M. Steiner		1 ~~NE¼ of NE¼~~ Lot 1	9	140	26	25	50															
		2 NW¼ of NE¼																				
		3 SW¼ of NE¼																				
		4 SE¼ of NE¼																				
Einar Ord & Wife E. Roundale		5 Part of Lot 3 (Lot 1)						(5)														
		6 NE¼ of NW¼																				
		7 NW¼ of NW¼																				
		8 SW¼ of NW¼																				
		9 SE¼ of NW¼																				
Carl E. & Gladys N. Hoelgnist		10 Part of Lot 3 (Lot 2)						(2)														
		11 NE¼ of SW¼																				
		12 NW¼ of SW¼																				
Laura B. Coombe Lou & Thomas C.		13 ~~SW¼ of SW¼~~ Lot 4						33	15													
Geo. Albert + Melvin Parrish + Vernon Sinclair, Roy Hendrickson + Ray Wallerg		14 ~~SE¼ of SW¼~~ & 3 less 1 acre				1-2		35	36 / 40		188	For wood										
		15																				
		16 NE¼ of SE¼																				
		17 NW¼ of SE¼																				
Wm. D. + Edythe Chamberland		18 ~~SW¼ of SE¼~~ Lot 2 less 1 acre						44	30													
Roy B. Jones + Donald E. Ash		19 ~~SE¼ of SE¼~~ Jones & Ash																				
		20 Commencing N.E. Cor. of Lot 2 thence E 232.87 ft. thence N.E.ly on a line N 13° 30' E. to Big Thunder Lake, thence N.W.ly along shore of Lake 198.35 ft. of Lot 2 thence W to beginning																				

Sold for Taxes	Valuations by School Districts as Equalized by Department of Taxation: District No. ..... Rate ..... Mills (Dollars)	District No. ..... Rate ..... Mills (Dollars)	District No. 1510 Rate 82.87 Mills (Dollars)	District No. ..... Rate ..... Mills (Dollars)	District No. ..... Rate ..... Mills (Dollars)	District No. ..... Rate ..... Mills (Dollars)	Tax Including State Homestead ..... Mills (Dollars)	½ cts.	State Tax on Non-Homestead ..... Mills $	cts.	Special Taxes $	cts.	Total Taxes $	cts.	Paid	When Paid Month	Day	Year	Number of Receipt	March Settlement 1948 $	cts.	June Settlement 1948 $	cts.	Penalty $	cts.	November Settlement 1948 $	cts.	Penalty $	cts.	Collections to First Monday in January 1949 $	cts.	Penalty $	cts.	Delinquent on First Monday in January 1949 $	cts.	Total Delinquent Tax and Penalty $	cts.	Remarks
1			1510				29	16	614				29	730	PAID IN FULL	FEB	9	1948	1266	29	730																	
2																																							
3																																							
4																																							
5																																							
6																																							
7																																							
8																																							
9																																							
10																																							
11																																							
12																																							
13			115				22	18	46				22	64	PAID IN FULL	FEB	6	1948	882	22	64																	
14			184				35	48	74				36	22	PAID IN FULL	MAR	17	1948	2557	36	22																	
15																																							
16																																							
17																																							
18			218				42	04	88				42	92	PAID IN FULL	JUN	7	1948	6844			42	92															
19																																							
20																																							
			3027				390	86	822				399	08																									
							390	8	82																														

Dock Pass
Oak Trees Beaches
Oak Lawn Beach
Sycamore Terrace
Pine

Assessment Roll and Tax List of Real Property in the Town of Thunder Lake, Cass County, Minnesota, for Taxes for the Year 1947.

Form No. 4 CD. Issued under Section 1. Minnesota

In whose name assessed	To whom transferred	Description of property: Subdivision	Sec. or Lot	Twp. or Block	Rng.	Number of Acres of Land: Acres	Mills	No. School District	Indicate Homestead Tax or No	Indicate Agricultural Tax or No	True and Full Valuations: Land Exclusive of Structures and Improvements	Buildings and Other Structures	Machinery Permanently Attached to Real Estate	Total True and Full Value	Assessed Valuations: Rural: Homestead Up to $1,000 20%	Rural: Over $1,000 and Non-Homestead 33⅓%	All Other: Homestead Up to $1,000 25%	All Other: Over $1,000 and Non-Homestead 40%	Machinery Permanently Attached to Real Estate 33⅓%	Total Assessed Value	Total Assessed Value as Equalized by the Board of Review	Final Equalized Value
						Acres	Mills				Dollars	Dollars	Dollars	Dollars	Dollars	Dollars	Dollars	Dollars	Dollars	Dollars	Dollars	Dollars
State of Minnesota		1 NE¼ of NE¼	10	140	26			4n														
Garfield A. & Nellie P. Murphy		2 ~~Lot 3 less and N.W.¼ of N.W.¼~~ Lot 3 less Lim tract				31																
J. C. Huffman		3 ~~SW¼ of NE¼~~ Lot 4 less Lim tract				14	25															
State of Minnesota		4 SE¼ of NE¼																				
June D. Linn		5 200' x 1½ x Lake of Lot 4				3																
~~Red River Lbr. Co.~~ Raymond C. & Elizabeth C. Hamann		6 ~~NE¼ of NW¼~~ Lot 2				58	35															
Frank M. Steiner, Trust		7 ~~NW¼ of NW¼~~ " "				37	25															
		8 ~~SW¼ of NW¼~~																				
Raymond M. & Elizabeth C. Hamann		9 SE¼ of NW¼																				
~~Theodore Nelson~~		That part of Lot 3, 10-140-26, described as follows: Starting at a st. on the E. shore of the Thunder Lake				25																
Raymond M. & Elizabeth C. Hamann		12 NW¼ of SW¼																				
Emma Pederson		That part of Lot 3, Sec. 10-140-26, described as				1	00															
		14 SE¼ of SW¼																				
		15																				
Emmett & Mary Kruse		16 NE¼ of SE¼				40																
		17 ~~NW¼ of SE¼~~ Lot 5				44	75															
		18 SW¼ of SE¼ Lot 6				49	75															
James J. McBride		19 SE¼ of SE¼				40																
Conrad D. & Jennie Sophie Adams		20 E½ of Lot 2				29	475															
						313	60															

Cass County, Minnesota, for Taxes for the Year 1947.

	Sold for Taxes	Valuations by School Districts as Equalized by Department of Taxation: A. District No. Rate ... Mills Dollars	District No. Rate ... Mills Dollars	District No. Rate ... Mills Dollars	District No. Rate ... Mills Dollars	District No. Rate ... Mills Dollars	District No. Rate ... Mills Dollars	Tax including State Homestead ... Mills $ cts.	State Tax on Non-Homestead ... Mills $ cts.	Special Taxes $ cts.	Total Taxes $ cts.	Paid	When Paid Month Day Year	Number of Receipt	March Settlement 1948 $ cts.	June Settlement 1948 $ cts.	Penalty $ cts.	November Settlement 1948 $ cts.	Penalty $ cts.	Collections to First Monday in January 1949 $ cts.	Penalty $ cts.	Delinquent on First Monday in January 1949 $ cts.	Total Delinquent Tax and Penalty $ cts.	Remarks
1																								
2		2 157						3028	28		3348	PAID IN FULL	JUN 14 1948	7735		3348		649						
3		67						1292				2nd Half Paid	OCT 21 1948	18217										
		66						1272	26		1298	1st Half Paid	JUN 21 1948	7679		649								
4																								
5	SOLD FOR TAXES	14						270	06		276												276	
6		178						3457	77		3524	PAID IN FULL	DEC. 31 1948	13443						3524	2.82			
7		198						3818	80		3895	PAID IN FULL	JUN 10 1948	7774		3895								
8																								
9																								
10				21				436	08		444												444	J 488
11																								
12																								
13				11				228	04		232	PAID IN FULL	JUL - 7 1948											
14																								
15																								
16		65						1254	26		1280	PAID IN FULL	MAR 23 1948											
17		153						3066	64		3130	PAID IN FULL	MAR 23 1948	3988		3130								
18		174						3356	70		3426	PAID IN FULL	MAR 23 1948											
19		4 39						752			752	1st Half Paid	JUN 14 1948			752							37.60	J 414
20				2 Lots				Lots 6																
		4 196			2-	215	60				2260													
		222			32 na	6	64																	
	215.60	1118			32	1150		22224	384															

Assessment Roll and Tax List of Real Property in the Town of Thunder Lake, Cass County, Minnesota, for Taxes for the Year 1947.

Form 4 CD

In whose name assessed	To whom transferred	Description of property: Subdivision	Sec. or Lot	Town or Block	Rng.	Number of Acres of Land: Acres	10ths	Assessor's District	Indicate agricultural Tax or Ex	True and Full Valuations: Land Exclusive of Structures and Improvements	Buildings and Other Structures	Machinery Permanently Attached to Real Estate	Total True and Full Value	Assessed Valuations: Rural: Homestead Up to $4,000 20%	Rural: Over $4,000 and Non-Homestead 33⅓%	All Other: Homestead Up to $4,000 25%	All Other: Over $4,000 and Non-Homestead 40%	Machinery Permanently Attached to Real Estate 33⅓%	Total Assessed Value	Total Assessed Value as Equalized by the Board of Review	Final Equalized Value
State of Minnesota		1 NE¼ of NE¼	10	140	26		24														
Garfield A. + Nellie P. Murphy		2 ~~SW¼ of NW¼~~ Lot 3 less sold				31				200 added value											
J. C. Huffman		3 ~~SW¼ of NE¼~~ Lot 4 less Linn tract				64	25														
State of Minnesota		4 SE¼ of NE¼																			
June D. Linn		5 200' x 1½ x Lake of Lot 4				3															
~~Red River Lum. Co.~~ Ralph E. Hoaman		6 ~~NE¼ of NW¼~~ Lot 2				39	175														
Frank M. Steise		7 ~~[illegible]~~				58	35														
~~Raymond M. + Elizabeth C. Hanson~~						37	25														
~~Theodore Hanson~~																					
		11 NE¼ of SW¼				25															
~~Raymond M. + Elizabeth C. Hanson~~		12 NW¼ of SW¼																			
Emdre B. Anderson		That part of Lot 3, Sec. 10-140-26, described as follows: Beginning on the lake shore of Big Thunder Lake 100' NW of the pt. where rt.wy. of new Hy, #6 leaves the lake as pt. of begin. thence northwesterly along the shore of said Big Thunder Lake to the W. line of said Lot 3, approx. 170'; thence N. along the W. line of said Lot3 to rt. wy of Hy. #6; thence S. and southeasterly along the W. side of said Hy #6 to the NW cor. of Theodore Hanson tract; thence southerl; along W. side of Theo. Hanson tract to pt. of begin.				1	00														
Emmett + Mary Kue						40															
"						44	75														
"						49	75														
James J. McBride		19 SE¼ of SE¼				40															
Edward J. + Jennie Lopa Adams		20 E½ of Lot 4				29	175														
						319	60														

Valuations by school districts as equalized by the Department of Taxation

	Sold for taxes	District No. Rate ..... Mills	District No. Rate ..... Mills	District No. Rate ..... Mills	District No. Rate ..... Mills	District No. Rate ..... Mills	Tax including State Homestead ..... Mills	State Tax on Non-Homestead ..... Mills	Special taxes	Total taxes	Paid	When paid: Month Day Year	Number of Receipt	March Settlement 1948	June Settlement 1948	Penalty	November Settlement 1948	Penalty	Collections to First Monday in January 1949	Penalty	Delinquent on First Monday in January 1949	Penalty	Total Delinquent Tax and Penalty	Remarks
1																								
2			157				3028			4348	PAID IN FULL	JUN 1 1948	7735		4348									
3			67				1292	28			2nd Half Paid	OCT 21 1948	8217											
4			66				1272	26		1298	1st Half Paid	JUN 24 1948	7097		649		649							
5	SOLD FOR TAXES		14				270	06		276												276		
6			178				3457	72		3524	PAID IN FULL	DEC 3 1948	13413						3524	282				
7			198				3818	80		3898	PAID IN FULL	JUN 10 1948	7774		3898									
8																								
9																								
10					21		436	08		444												444	J	488
11																								
12																								
13					11		228	04		232	PAID IN FULL	JUL 7 1948	914		232									
14																								
15																								
16			65				1254	26		1280	PAID IN FULL	MAR 23 1948												
17			159				3066	64		3130	PAID IN FULL	MAR 23 1948	3988		3130									
18			174				3356	70		3426	PAID IN FULL	MAR 23 1948												
19			39				752			752	1st Half Paid	JUN 14 1948	7572		376							376	J	414
20																								
		176				a-	21560			22608														
		922				na	664	384																
		1118				37-15	22224																	

Assessment Roll and Tax List of Real Property in the Town of Thunder Lake, Cass County, Minnesota, for Taxes for the Year 1947.

For U. S. C.D. must date Sunset, Minnesota

In Whose Name Assessed	To Whom Transferred	Description of Property: Subdivision	Sec. or Lot	Town or Block	Rng.	Number of Acres of Land (Acres)	100ths	Sch. District	Indexed Homestead Tax or No	Indexed Age Tax or No	True and Full Valuations: Land Exclusive of Structures and Improvements (Dollars)	Buildings and Other Structures (Dollars)	Machinery Permanently Attached to Real Estate (Dollars)	Total True and Full Value (Dollars)	Assessed Valuations: Rural: Homestead Up to $4,000 20% (Dollars)	Rural: Over $4,000 and Not Homestead 33⅓% (Dollars)	All Other: Homestead Up to $4,000 25% (Dollars)	All Other: Over $4,000 and Not Homestead 40% (Dollars)	All Other: Machinery Permanently Attached to Real Estate 33⅓% (Dollars)	Total Assessed Value (Dollars)	Total Assessed Value as Equalized by the Board of Review (Dollars)	Final Equalized Value (Dollars)
State of Minnesota		1 NE¼ of NE¼		10	140	26																
Garfield A. & Nellie P. Murphy		2 ~~Lot 3 less sold~~ ~~SW¼ of NW¼~~ Lot 4 less Linn tract				31																
J. C. Huffman		3 ~~SW¼ of NE¼~~				14	25															
State of Minnesota		4 SE¼ of NE¼																				
June D. Linn		5 200' x 1½ x Lake of Lot 4				3																
~~Red River Lbr. Co.~~		6 ~~NE¼ of NW¼~~ Lot 2				58	35															
Frank M. Steiner, Trust		7 ~~NW¼ of NW¼~~				37	25															
		8 ~~SW¼ of NW¼~~																				
		9 SE¼ of NW¼																				
~~Thedore Hanson~~		That part of Lot 3, 10-140-26, described as follows: Starting at a pt. on the E. shore of Big Thunder Lake where Hy. #6 leaves said lake, going in a northwesterly direction, thence along the lake shore in a northwesterly direction, a distance of 100', thence N. parallel with the W. line of said Lot 3, to said Hy. #6, thence southeasterly along said Hy. #6 to begin.				25																
Andre B. Anderson		Lake 100' N. of Hy. #6 leaves the lake as pt. of begin. thence northwesterly along the shore of said Big Thunder Lake to the W. line of said Lot 3, approx. 170'; thence N. along the W. line of said Lot 3 to rt. wy of Hy. #6; thence S. and southeasterly along the W. side of said Hy #6 to the NW cor. of Theodore Hanson tract; thence southerly along W. side of Theo. Hanson tract to pt. of begin.				1	00															
Emmett + Mary Kne						40																
"						44	75															
"						49	75															
James J. McBride		19 SE¼ of SE¼				40																
Garfield & Minnie Sophia Adams		20 E big Lot 2				29	175															
						319	60															

Indexed Homestead Tax or No — Indexed Age Tax or No

Valuations by School Districts as Equalized by Department of Taxation

Line	Sold for Taxes	District No. / Rate ... Mills (Dollars)	District No. / Rate ... Mills (Dollars)	District No. / Rate ... Mills (Dollars)	District No. / Rate ... Mills (Dollars)	District No. / Rate ... Mills (Dollars)	Tax including State Homestead ... Mills ($ cts.)	State Tax on Non-Homestead ... Mills ($ cts.)	Special Taxes ($ cts.)	Total Taxes ($ cts.)	Paid	When Paid (Month Day Year)	Number of Receipt	March Settlement 1948 ($ cts.)	June Settlement 1948 ($ cts.)	Penalty ($ cts.)	November Settlement 1948 ($ cts.)	Penalty ($ cts.)	Collections to First Monday in January 1949 ($ cts.)	Penalty ($ cts.)	Delinquent on First Monday in January 1949 ($ cts.)	Total Delinquent Tax and Penalty ($ cts.)	Remarks
1																							
2		4 57 / 67					30 28 / 12 92	28		43 48	PAID IN FULL / 2nd Half Paid / 1st Half Paid	JUN 14 1948 / OCT 21 1948 / JUN 21 1948	7785 / 10217 / 7699		43 48 / 4 94		6 49						
3		66					12 72	26		12 98													
4																							
5	SOLD FOR TAXES	14					2 70	06		2 76											2 76		
6		178					34 52	72		35 24	PAID IN FULL	DEC 13 1948	13143						35 24	2 82			
7		198					38 18	80		38 98	PAID IN FULL	JUN 10 1948	7774		38 98								
8																							
9																							
10				21			4 36	08		4 44											4 44	J 458	
11																							
12																							
13				11			2 28	04		2 32	PAID IN FULL	JUL 7 1948	99		2 32								
14																							
15																							
16		65					12 54	26		12 80	PAID IN FULL	MAR 23 1948											
17		159					30 66	64		31 30	PAID IN FULL	MAR 23 1948	3988		31 30								
18		174					33 56	70		34 26	PAID IN FULL	MAR 23 1948											
19		4 39					7 52			7 52	1st Half Paid	JUN 14 1948	78		7 52						3 76	J 414	
20								46															
		# 170 / 922 / 1118		32 a- / na / 32 115			21 56 / 6 64 / 22 24	384		22 68													

Duck Pass — Bemidji — Oak Lake — Stroudwood Beach — Terrace

Assessment Roll and Tax List of Real Property in the Town of Thunder Lake, Cass County, Minnesota, for Taxes for the Year 1947.

Form 4 (7) BLUE BUTTE COMPANY, MINNEAPOLIS

In whose name assessed	To whom transferred	Description of property: Subdivision	Sec. or Lot	Town or Block	Rge.	Number of Acres of Land: Acres	100ths	No. School District	Individual Agricultural Tax or No.	Individual Agricultural Tax or No.	True and Full Valuations: Land Exclusive of Structures and Improvements (Dollars)	Buildings and Other Structures (Dollars)	Machinery Permanently Attached to Real Estate (Dollars)	Total True and Full Value (Dollars)	Assessed Valuations: Rural: Homestead Up to $4,000 20% (Dollars)	Rural: Over $4,000 and Non-Homestead 33⅓% (Dollars)	All Other: Homestead Up to $4,000 25% (Dollars)	All Other: Over $4,000 and Non-Homestead 40% (Dollars)	Machinery Permanently Attached to Real Estate 33⅓% (Dollars)	Total Assessed Value (Dollars)	Total Assessed Value as Equalized by the Board of Review (Dollars)	Final Equalized Value (Dollars)
Herbert Seiffert		1 NE¼ of NE¼	11	140	26	40		24														
State of Minnesota		2 NW¼ of NE¼																				
Mabel F. Fletcher		3 SW¼ of NE¼				40																
Herbert Seiffert		4 SE¼ of NE¼				40																
		5																				
H. A. Murphy		6 NE¼ of NW¼				40															Abate. #3368	
L. N. + Mary L. Brandes		7 NW¼ of NW¼				40																
State of Minnesota		8 SW¼ of NW¼																				
Mabel Fletcher		9 SE¼ of NW¼				40																
		10																				
State of Minnesota (Cont Edward Tourtant)		11 NE¼ of SW¼				40																
State of Minnesota		12 NW¼ of SW¼																				
State of Minnesota		13 SW¼ of SW¼																				
State of Minnesota		14 SE¼ of SW¼																				
		15																				
Edward Tourtant		16 NE¼ of SE¼				40																
State of Minnesota		17 NW¼ of SE¼																				
State of Minnesota		18 SW¼ of SE¼																				
Gottfried + Martha Seiffert		19 SE¼ of SE¼				40																
		20																				
						560																

Valuations by school districts as equalized by department of taxation

Sold for taxes	District No. / Rate ... Mills: Dollars	District No. / Rate ... Mills: Dollars	District No. / Rate ... Mills: Dollars	District No. / Rate ... Mills: Dollars	District No. / Rate ... Mills: Dollars	Tax including State Homestead ... Mills: $ cts.	State Tax on Non-Homestead ... Mills: $ cts.	Special Taxes: $ cts.	Total Taxes: $ cts.	Paid	When Paid: Month Day Year	Number of Receipt	March Settlement 1948: $ cts.	June Settlement 1948: $ cts.	Penalty: $ cts.	November Settlement 1948: $ cts.	Penalty: $ cts.	Collections to First Monday in January 1949: $ cts.	Penalty: $ cts.	Delinquent on First Monday in January 1949: $ cts.	Total Delinquent Tax and Penalty: $ cts.	Remarks
		93				17.94	38		18.32											18.32	J2015	
		H 56				10.80			10.80	PAID IN FULL	MAY 28 1948	6338		10.80								
		H 56				10.80			10.80											10.80	J1188	
		80				15.42	32		15.74	PAID IN FULL	JUN 22 1948	8361		15.74								
		140				27.00	56		27.56	PAID IN FULL	JUN 22 1948	8374		27.56								
		H 64				12.34			12.34	PAID IN FULL	MAY 28 1948	6339		12.34								
SOLD FOR TAXES		70				13.50	28		13.78											13.78		
		H 39				7.52			7.52	PAID IN FULL	JUL 19 1948	10417		7.52								
		H 39				7.52			7.52	PAID IN FULL	MAY 28 1948	6511		7.52								
		H 654 / 637				122.84	1.54		124.38													

Assessment Roll and Tax List of Real Property in the Town of Schroeder Lake, Cass County, Minnesota, for Taxes for the Year 1947.

Form 4 CD (Full Data Copies, Minnesota)

	IN WHOSE NAME ASSESSED	TO WHOM TRANSFERRED	DESCRIPTION OF PROPERTY: SUBDIVISION	Sec. or Lot	Town. or Block	Rng.	Number of Acres of Land: Acres	Tenths	Not Assessed This Year	Indicate Homestead by Yes or No	Indicate Agricultural Use or Not	TRUE AND FULL VALUATIONS: LAND Exclusive of Structures and Improvements (Dollars)	BUILDINGS and Other Structures (Dollars)	MACHINERY Permanently Attached to Real Estate (Dollars)	TOTAL True and Full Value (Dollars)	ASSESSED VALUATIONS: RURAL: Homestead Up to $4,000 20% (Dollars)	RURAL: Over $4,000 and Non-Homestead 33⅓% (Dollars)	ALL OTHER: Homestead Up to $4,000 25% (Dollars)	ALL OTHER: Over $4,000 and Non-Homestead 40% (Dollars)	MACHINERY Permanently Attached to Real Estate 33⅓% (Dollars)	TOTAL ASSESSED VALUE (Dollars)	Total Assessed Value as Equalized by the Board of Review (Dollars)	FINAL EQUALIZED VALUE (Dollars)
	State of Minnesota		1 NE¼ of NE¼		12	140	26		Un														
	State of Minnesota		2 NW¼ of NE¼																				
	State of Minnesota		3 SW¼ of NE¼																				
	State of Minnesota		4 SE¼ of NE¼																				
			5																				
John H. Fox	State of Minnesota		6 NE¼ of NW¼				40																
"	State of Minnesota		7 NW¼ of NW¼				40																
"	State of Minnesota		8 SW¼ of NW¼				40																
"	State of Minnesota		9 SE¼ of NW¼				40																
			10																				
	State of Minnesota		11 NE¼ of SW¼																				
	Edward Dautart		12 NW¼ of SW¼				40																
	"		13 SW¼ of SW¼				40																
	State of Minnesota		14 SE¼ of SW¼																				
			15																				
	State of Minnesota		16 NE¼ of SE¼																				
	State of Minnesota		17 NW¼ of SE¼																				
	State of Minnesota		18 SW¼ of SE¼																				
	State of Minnesota		19 SE¼ of SE¼																				
			20																				
							280																

	SOLD FOR TAXES	VALUATIONS BY SCHOOL DISTRICTS AS EQUALIZED BY DEPARTMENT OF TAXATION: District No. / Rate ... Mills	District No. / Rate ... Mills	District No. / Rate ... Mills	District No. / Rate ... Mills	District No. / Rate ... Mills	District No. / Rate ... Mills	Tax including State Homestead ... Mills ($ cts.)	State Tax on Non-Homestead ... Mills ($ cts.)	SPECIAL TAXES ($ cts.)	TOTAL TAXES ($ cts.)		PAID	WHEN PAID (Month Day Year)	Number of Receipt	March Settlement 1948 ($ cts.)	June Settlement 1948 ($ cts.)	Penalty ($ cts.)	November Settlement 1948 ($ cts.)	Penalty ($ cts.)	Collections to First Monday in January 1949 ($ cts.)	Penalty ($ cts.)	Delinquent as of First Monday in January 1949 ($ cts.)	Total Delinquent Tax and Penalty ($ cts.)	REMARKS
1												1													
2												2													
3												3													
4												4													
5												5													
6												6													
7												7													
8												8													
9												9													
10												10													
11												11													
12			H 114								21 98	12	PAID IN FULL JUL 19 1948		(1717)		32 98								
13			H 56								10 80	13	PAID IN FULL JUL 19 1948												
14												14													
15												15													
16												16													
17												17													
18												18													
19												19													
20												20													
			H 170					32 78			32 78														

Assessment Roll and Tax List of Real Property in the Town of Shunder Lake, Cass County, Minnesota, for Taxes for the Year 1947.

Form 4 LED

	IN WHOSE NAME ASSESSED	TO WHOM TRANSFERRED	DESCRIPTION OF PROPERTY: SUBDIVISION	Sec. or Lot	Twp. or Block	Rng.	Number of Acres of Land (Acres 1234)	No. School District	Indicate Homestead Tax on Ha	Indicate Agricultural Tax on Ha	TRUE AND FULL VALUATIONS: LAND Exclusive of Structures and Improvements (Dollars)	BUILDINGS and Other Structures (Dollars)	MACHINERY Permanently Attached to Real Estate (Dollars)	TOTAL True and Full Value (Dollars)	ASSESSED VALUATIONS: RURAL: Homestead Up to $4,000 20% (Dollars)	RURAL: Over $4,000 and Non-Homestead 33⅓% (Dollars)	ALL OTHER: Homestead Up to $4,000 25% (Dollars)	ALL OTHER: Over $4,000 and Non-Homestead 40% (Dollars)	MACHINERY Permanently Attached to Real Estate 33⅓% (Dollars)	TOTAL ASSESSED VALUE (Dollars)	Total Assessed Value as Equalized by the Board of Review (Dollars)	FINAL EQUALIZED VALUE (Dollars)
1	~~H. L. Co.~~ State of Minnesota		NE¼ of NE¼		13	140	26	40	4m													
2	State of Minnesota		NW¼ of NE¼					40														
3	State of Minnesota		SW¼ of NE¼					40														
4	State of Minnesota		SE¼ of NE¼					40														
5																						
6	Gottfried Seiffert		NE¼ of NW¼					40														
7			NW¼ of NW¼					40														
8	State of Minnesota		SW¼ of NW¼																			
9	State of Minnesota		SE¼ of NW¼																			
10																						
11	State of Minnesota		NE¼ of SW¼																			
12	~~H. L. Co.~~ State of Minnesota		NW¼ of SW¼					40														
13	State of Minnesota		SW¼ of SW¼																			
14	State of Minnesota		SE¼ of SW¼																			
15																						
16	~~H. L. Co.~~ State of Minnesota		NE¼ of SE¼					40														
17	State of Minnesota		NW¼ of SE¼					40														
18	State of Minnesota		SW¼ of SE¼					40														
19	State of Minnesota		SE¼ of SE¼					40														
20																						
								440														

	SOLD FOR TAXES	VALUATIONS BY SCHOOL DISTRICTS AS EQUALIZED BY DEPARTMENT OF TAXATION: District No. ..... Rate ..... Mills (Dollars)	District No. ..... Rate ..... Mills (Dollars)	District No. Cass Rate 82 Mills (Dollars)	District No. ..... Rate ..... Mills (Dollars)	District No. ..... Rate ..... Mills (Dollars)	District No. ..... Rate ..... Mills (Dollars)	Tax Including State Homestead $ cts.	State Tax on Non-Homestead ..... Mills $ cts.	SPECIAL TAXES $ cts.	TOTAL TAXES $ cts.		PAID	WHEN PAID Month Day Year	Number of Receipt	March Settlement 1948 $ cts.	June Settlement 1948 $ cts.	Penalty $ cts.	November Settlement 1948 $ cts.	Penalty $ cts.	Collections to First Monday in January 1949 $ cts.	Penalty $ cts.	Delinquent on First Monday in January 1949 $ cts.	Total Delinquent Tax and Penalty $ cts.	REMARKS
1												1													
2												2													
3												3													
4												4													
5												5													
6				93				1794	38		1832	6	PAID IN FULL OCT 11 1948		11664			20.06							Gen & B. of Pabalds
7				93				1794	38		1832	7	PAID IN FULL OCT 11 1948												Gen & B. of Ubaldo
8												8													
9												9													
10												10													
11												11													
12												12													
13												13													
14												14													
15												15													
16												16													
17												17													
18												18													
19												19													
20												20													
				186				3588	76		3664														

Assessment Roll and Tax List of Real Property in the Town of Thunder Lake, Cass County, Minnesota, for Taxes for the Year 1947.

	IN WHOSE NAME ASSESSED	TO WHOM TRANSFERRED	DESCRIPTION OF PROPERTY: SUBDIVISION	Sec. or Lot	Town. or Block	Rng.	Number of Acres of Land: Acres	Hdths	No. School District	Indicate Homestead Yes or No	Indicate Agricultural Yes or No	TRUE AND FULL VALUATIONS: LAND Exclusive of Structures and Improvements (Dollars)	BUILDINGS and Other Structures (Dollars)	MACHINERY Permanently Attached to Real Estate (Dollars)	TOTAL True and Full Value (Dollars)	ASSESSED VALUATIONS: RURAL: Homestead Up to $4,000 20% (Dollars)	RURAL: Over $4,000 and Non-Homestead 33⅓% (Dollars)	ALL OTHER: Homestead Up to $4,000 25% (Dollars)	ALL OTHER: Over $4,000 and Non-Homestead 40% (Dollars)	MACHINERY Permanently Attached to Real Estate 33⅓% (Dollars)	TOTAL ASSESSED VALUE (Dollars)	Total Assessed Value as Furnished by the Board of Review (Dollars)	FINAL EQUALIZED VALUE (Dollars)
1	Gottfried + Martha Seiffert		NE¼ of NE¼	14	140	26	40		4M														
2	~~H. L. Co.~~ State of Minnesota		NW¼ of NE¼				40																
3	State of Minnesota		SW¼ of NE¼																				
4	State of Minnesota		SE¼ of NE¼																				
5																							
6	~~H. L. Co.~~ State of Minnesota		NE¼ of NW¼				40																
7	State of Minnesota		NW¼ of NW¼																				
8	W. W. McCleary		SW¼ of NW¼				40																
9	"		SE¼ of NW¼				40																
10																							
11	Jena Mining Co.		NE¼ of SW¼				40																
12	State of Minnesota		NW¼ of SW¼																				
13	State of Minnesota		SW¼ of SW¼																				
14	Jena Mining Co.		SE¼ of SW¼				40																
15																							
16	~~H. L. Co.~~ State of Minnesota		NE¼ of SE¼				40																
17	Jena Mining Co.		NW¼ of SE¼				40																
18	"		SW¼ of SE¼				40																
19	State of Minnesota		SE¼ of SE¼																				
20																							

	SOLD FOR TAXES	VALUATIONS BY SCHOOL DISTRICTS AS EQUALIZED BY DEPARTMENT OF TAXATION: District No. ..... Rate ..... Mills (Dollars)	District No. ..... Rate ..... Mills (Dollars)	District No. 1 Rate 88 Mills (Dollars)	District No. ..... Rate ..... Mills (Dollars)	District No. ..... Rate ..... Mills (Dollars)	District No. ..... Rate ..... Mills (Dollars)	Tax Including State Homestead ..... Mills ($ cts.)	State Tax on Non-Homestead ..... Mills ($ cts.)	SPECIAL TAXES ($ cts.)	TOTAL TAXES ($ cts.)	PAID	WHEN PAID: Month Day Year	Number of Receipt	March Settlement 1948 ($ cts.)	June Settlement 1948 ($ cts.)	Penalty ($ cts.)	November Settlement 1948 ($ cts.)	Penalty ($ cts.)	Collections to First Monday in January 1949 ($ cts.)	Penalty ($ cts.)	Delinquent on First Monday in January 1949 ($ cts.)	Total Delinquent Tax and Penalty ($ cts.)	REMARKS
1				155				3568	76		3644	PAID IN FULL	MAY 28 1948	6570		3644								
2																								
3																								
4																								
5																								
6																								
7																								
8				75				1446	30		1476	PAID IN FULL	MAR 24 1948											
9				75				1446	30		1476	PAID IN FULL	MAR 24 1948	4270		2456								
10																								
11				70				1350	28		1378	1st Half Paid 2nd Half Paid	JUL 21 1948 OCT 30 1948											
12																								
13																								
14				70				1350	28		1378	1st Half Paid 2nd Half Paid	JUL 21 1948 OCT 30 1948			2756								
15														1082 B568				42.48						
16																								
17				70				1350	28		1378	1st Half Paid 2nd Half Paid	JUL 21 1948 OCT 30 1948											
18				70				1350	28		1378	1st Half Paid 2nd Half Paid	JUL 21 1948 OCT 30 1948											
19																								
20																								
				615				4856	248		12108													

Form 4 CD

In Whose Name Assessed	To Whom Transferred	Line	Description of Property: Subdivision	Sec. or Lot	Town or Block	Rng.
James J. McBride		1	NE¼ of NE¼	15	140	26
"		2	~~NW¼ of NE¼~~ Lot 1			
Gordon W. Gieske		3	~~SW¼ of NE¼~~ Lot 2 less N. 3 acs.			
"		4	SE¼ of NE¼			
		5				
Clarence + Gladys Hopper		6	~~NE¼ of NW¼~~ N. 3 acs of Lot 2			
Arnold C. Stanson		7	~~NW¼ of NW¼~~ N 2½ acs of Lot 7			
Charles M. Niles		8	~~SW¼ of NW¼~~ N. 66' of S 876' of Lot 5			
Betty Mohr		9	~~SE¼ of NW¼~~ N½ of Lot 7			
		10				
Henry S. + Julia Hanson		11	~~NE¼ of SW¼~~ N. 175' of S. 530' of Lot 5 + S. 198' of Lot 5			
Frances E. + N.W. Cady, Jr.		12	~~NW¼ of SW¼~~ N. 157' of S 355' of Lot 5			
John W. Poar		13	~~SW¼ of SW¼~~ 10 acs of Lot 7 less 2.5 acs.			
~~A. G. Bogen~~	Harold Tennison + Lawrence B. Paist	14	~~SE¼ of SW¼~~ Lot 6			
		15				
Charles M. Niles		16	~~NE¼ of SE¼~~ N. 50' of S. 810' of Lot 5			
Kenneth, Augusta + Ethel Stidfall		17	~~NW¼ of SE¼~~ S. 264' of N 414.2' of Lot 5			
John A. McKay		18	~~SW¼ of SE¼~~ N. 66' of S. 942' of Lot 5			
Dr C. M. Niles		19	~~SE¼ of SE¼~~ N. 100' of S. 760' of Lot 5			
		20				

Continued on next page

GORDON W. GIESEKE
1094 LAKE WAY
PALM BEACH, FLORIDA

1/15/47

Mr. Paul D Jewell
Cass Co. Treas
Walker, Minn

Wish to thank you for your kind reply to my letter of the 8th.

The confusion is the result of the new Garage having been listed on the wrong piece of property. It is not on Lot 2 less No 3 A 15-140-26. It should be on No 200 ft Lot 3 - 15-140-26

I am however enclosing check in full for $10260. The amount will total same. Will you please make correct location on your records or we will have considerable trouble later on should we dispose of either piece. In other words remove it from Lot 2 less No 3 acres and put where it actually is on No 200 ft Lot 3-15-140-26

Will you also please advise me by letter (when you return tax receipt) that the proper correction

over

Cass County, Minnesota, for Taxes for the Year 1947.

Line	Sold for Taxes	Valuations by School Districts (District, Rate 192.87 Mills) Dollars	Tax including State Homestead	State Tax on Non-Homestead	Special Taxes	Total Taxes	Line	Paid	When Paid	Number of Receipt	March Settlement 1948	June Settlement 1948	Penalty	November Settlement 1948	Penalty	Collections to First Monday in January 1949	Penalty	Delinquent on First Monday in January 1949	Total Delinquent Tax and Penalty	Remarks
1		H 45	868			868	1	1st Half Paid	JUN 14 1948	28??		4 91						4 34	J 4 77	
2		H 120	23 14			23 14	2	1st Half Paid	JUN 14 1948									11 57	J 12 73	
3	See letter attached	161 (~~261~~)	31 04 (~~50 32~~)	66 (~~4 06~~)		31 70 (~~51 38~~)	3	PAID IN FULL	JAN 19 1948	28??	46 46									19.68 deducted
4		75	14 46	30		14 76	4	PAID IN FULL	JAN 19 1948											
5							5													
6	~~SOLD FOR TAXES~~	24	4 62	10		4 72	6											4 72	J 5 19	
7		38	7 32	16		7 48	7	PAID IN FULL	APR 27 1948	4773		7 48								
8		12	2 32	04		2 36	8	PAID IN FULL	JUN 15 1948	7727		2 36								
9		105	20 24	42		20 66	9	PAID IN FULL	MAR -9 1948	3092	20 66									Pd under Protest
10							10													
11		287	55 34	1 16		56 50	11	PAID IN FULL	JUN 10 1948	7781		56 50								
12	SOLD FOR TAXES	H 102	19 66			19 66	12											19 66		
13		85	16 38	34		16 72	13	PAID IN FULL	JUN 7 1948	6939		16 72								
14		224	43 20	92		44 12	14	PAID IN FULL	MAR 17 1948	3526	44 12									
15							15													
16		7	1 34	02		1 36	16	PAID IN FULL	JUN 15 1948	7737		1 36								
17		78	15 04	32		15 36	17	PAID IN FULL	JUN 7 1948	6938		15 36								
18		56	10 80	22		11 02	18	PAID IN FULL	MAY 28 1948	6106		11 02								
19		52	10 02	22		10 24	19	PAID IN FULL	JUN 15 1948	7737		10 24								
20							20													
		H 267 / 1304 / 1571	302 88 (302 92)	5 28 (5 30)		308 16														

Cooley Trail Duck Pass | Oak Park Beaches | Oak Lawn Beach | Birchwood Terrace

Form 4 (D) (Half-days omitted, numbers)

In whose name assessed	To whom transferred	Description of property: Subdivision	Sec. or Lot	Town. or Block	Rng.	Number of Acres of Land: Acres	Mills
James J. McBride		1 NE¼ of NE¼	15	140	26	40	
"		2 ~~NW¼ of NE¼~~ Lot 1				44	
Gordon W. Gieske		3 ~~SW¼ of NE¼~~ Lot 2 less 7 acs.				18.50	
"		4 SE¼ of NE¼				40	
		5					
Clarence + Gladys Hopper		6 ~~N½ of SW¼~~ N 3 acs. of Lot 2				3	
Arnold C. Stanton		7 ~~SW¼ of NW¼~~ N 2½ acs of Lot 7				2.50	
Charles M. Niles		8 ~~NW¼ of SW¼~~ N 66' of S 876' of Lot 5				2.68	
Betty Mohr		9 ~~SW¼ of NW¼~~ N½ of Lot 7				10	
		10					
Henry S. + Julia Hanson		11 ~~NE¼ of SW¼~~ N 175' of S 532' of Lot 5 + S 198' of Lot 5				15.23	
Frances E. + N.W. Cady, Jr.		12 ~~NW¼ of SW¼~~ N 157' of S 355' of Lot 5				6.30	
John W. Poor		13 ~~SW¼ of SW¼~~ 10 acs of Lot 7 less 2.5 acs.				7.50	
~~L. L. Brogan~~ Nevada Township Guardian to Point		14 ~~SE¼ of SW¼~~ Lot 6				57	
		15					
Charles M. Niles		16 ~~N½ of NW¼ of SE¼~~ N 50' of S 810' of Lot 5				2.03	
Kenneth, Augusta + Ethel Stidfell		17 ~~SW¼ of NW¼~~ S 266' of N 414.2' of Lot 5				10.72	
John A. McKay		18 ~~SW¼ of SE¼~~ N 66' of S 942' of Lot 5				2.68	
Lee C. M. Niles		19 ~~SE¼ of SE¼~~ N 100' of S 760' of Lot 5				4.06	
		20					
						68.00	

Continued on next page

has been made. Apparently the assessor put it on wrong description. Believe it should also be corrected on tax receipt.

Will appreciate your kindness.

Personal regards

G. W. Gieske.

Total Assessed Value	Total Assessed Value as Equalized by the Board of Review	Final Equalized Value
Dollars	Dollars	Dollars

	Sold for Taxes	Valuations by School Districts as Equalized by Department of Taxation: District No. ..... Rate ..... Mills	District No. ..... Rate ..... Mills	District No. ..... Rate ..... Mills	District No. ..... Rate ..... Mills	District No. ..... Rate ..... Mills	District No. ..... Rate ..... Mills	Tax including State Homestead ..... Mills	State Tax on Non-Homestead ..... Mills	Special Taxes	Total Taxes	Paid	When Paid	Number of Receipt	March Settlement 1948	June Settlement 1948	Penalty	November Settlement 1948	Penalty	Collections to First Monday in January 1949	Penalty	Delinquent on First Monday in January 1949	Total Delinquent Tax and Penalty	Remarks
		Dollars	Dollars	Dollars	Dollars	Dollars	Dollars	$ cts.	$ cts.	$ cts.	$ cts.		Month Day Year		$ cts.	$ cts.	$ cts.	$ cts.	$ cts.	$ cts.	$ cts.	$ cts.	$ cts.	
1			445					868			868	1st Half Paid	JUN 14 1948											
2			420					2314			2314	1st Half Paid	JUN 14 1948		57	1157						1157	1173	
3	See letter attached		261					51 04 / 6032	66		51 70 / 5138	PAID IN FULL	JAN 19 1948											19.68 deducted
4			75					1446	30		1476	PAID IN FULL	JAN 19 1948		28	46 46								
5																								
6	~~SOLD FOR TAXES~~		24					462	10		472											472	519	
7			38					732	16		748	PAID IN FULL	APR 27 1948		4923	748								
8			12					232	04		236	PAID IN FULL	JUN 15 1948		7727	236								Pd under Protest
9			105					2024	42		2066	PAID IN FULL	MAR - 9 1948		3095	20.66								
10																								
11			287					5534	116		5650	PAID IN FULL	JUN 10 1948		7781	5650								
12	SOLD FOR TAXES		107					1966			1966											1966		
13			85					1638	34		1672	PAID IN FULL	JUN 7 1948		6939	1672								
14			224					4340	72		4412	PAID IN FULL	MAR 17 1948		3766	44.12								
15																								
16			7					134	02		136	PAID IN FULL	JUN 15 1948		7737	134								
17			78					1504	32		1536	PAID IN FULL	JUN 7 1948		6938	1536								
18			56					1080	22		1102	PAID IN FULL	MAY 28 1948		6106	1102								
19			52					1002	22		1024	PAID IN FULL	JUN 15 1948		7737	1024								
20																								
			2367 / 1824 / 1571					30288	528		30816													

Assessment Roll and Tax List of Real Property in the Town of Thunder Lake, Cass County, Minnesota, for Taxes for the Year 1947.

	In Whose Name Assessed	To Whom Transferred	Description of Property: Subdivision	Sec. or Lot	Town or Block	Rng.	Number of Acres of Land: Acres	Tenths	Exc. Schoolhouse Lot	Inf. Agricultural Homestead Tax Law	True and Full Valuations: Land Exclusive of Structures and Improvements (Dollars)	Buildings and Other Structures (Dollars)	Machinery Permanently Attached to Real Estate (Dollars)	Total True and Full Value (Dollars)	Assessed Valuations: Rural: Homestead Up to $4,000 20% (Dollars)	Rural: Over $4,000 and Non-Homestead 33⅓% (Dollars)	All Other: Homestead Up to $4,000 25% (Dollars)	All Other: Over $4,000 and Non-Homestead 40% (Dollars)	Machinery Permanently Attached to Real Estate 33⅓% (Dollars)	Total Assessed Value (Dollars)	Total Assessed Value as Equalized by the Board of Review (Dollars)	Final Equalized Value (Dollars)	Remarks
1	James J. McBride		NE¼ of NE¼	15	144	26	40																
2	"		~~NW¼ of NW¼~~ Lot 1, Lot 2 less 7.3 acs.				44					40 added											
3	Gordon W. Giesecke		~~SW¼ of NW¼~~				18.50					Bog acq. added — Bogfeldt to 7.30 of Lot 3											
4	"		SE¼ of NE¼				40																
5																							
6	Clarence & Gladys Tepper		~~N.3 acs. of Lot 2 S½ of N½~~				3																
7	Arnold C. Stenson		~~N 2½ acs of Lot 7 NW¼ of NW¼~~				2.50																
8	Charles M. Niles		~~N.66' of S.876' of Lot 5 SW¼ of SW¼~~				2.68																
9	Betty Mohr		~~N½ of Lot 7 SW¼ of NW¼~~				10																
10																							
11	Henry S. & Julia Hanson		~~N.175' of S.530' of Lot 5 SE¼ of SW¼ S.198' of Lot 5~~				15.23																
12	Frances E. & M.W. Cady, Jr.		~~N.157' of S.355' of Lot 5 NW¼ of SW¼~~				6.30					200 added											
13	John W. Poor		~~10 acs. of Lot 7 less 2.5 acs. SW¼ of SW¼~~				7.50																
14	~~D. G. Bogen~~ Naylor Tennessen & Lawrence R. Paick		~~SE¼ of SW¼ Lot 6~~				57																
15																							
16	Charles M. Niles		~~N.50' of S.810' of Lot 5 NE¼ of SE¼~~				2.03																
17	Kenneth Augusta & Ethel Stidfell		~~S.244' of N.414.2' of Lot 5 NW¼ of SE¼~~				10.72																
18	John A. McKay		~~N.66' of S.942' of Lot 5 SW¼ of SE¼~~				2.68																
19	Dr. C. M. Niles		~~N.100' of S.760' of Lot 5 SE¼ of SE¼~~				4.06																
20																							

Continued on next page

	Sold for Taxes	Valuations by School Districts as Equalized by Department of Taxation: District No. / Rate ... Mills (Dollars)	District No. / Rate ... Mills (Dollars)	District No. / Rate ... Mills (Dollars)	District No. / Rate ... Mills (Dollars)	District No. / Rate ... Mills (Dollars)	Tax including State Homestead ... Mills ($ cts.)	State Tax on Non-Homestead ... Mills ($ cts.)	Special Taxes ($ cts.)	Total Taxes ($ cts.)	Paid	When Paid (Month Day Year)	Number of Receipt	March Settlement 1948 ($ cts.)	June Settlement 1948 ($ cts.)	Penalty ($ cts.)	November Settlement 1948 ($ cts.)	Penalty ($ cts.)	Collections to First Monday in January 1949 ($ cts.)	Penalty ($ cts.)	Delinquent on First Monday in January 1949 ($ cts.)	Total Delinquent Tax and Penalty ($ cts.)	Remarks
1		445					868			868	1st Half Paid	JUN 14 1948											
2		2120					2314			2314	1st Half Paid	JUN 14 1948									1157	1273	
3	See letter attached	261					50.32	66		51.98	PAID IN FULL	JAN 19 1948		46.46									196 deducted
4		75					1446	30		1476	PAID IN FULL	JAN 19 1948											
5																							
6	~~SOLD FOR TAXES~~	24					462	10		472											471	519	
7		38					732	16		748	PAID IN FULL	APR 27 1948	4773		748								
8		12					232	04		236	PAID IN FULL	JUN 15 1948	7727		236								
9		145					2024	42		2066	PAID IN FULL	MAR - 9 1948	3095	20.66									Pd under Protest
10																							
11		287					5534	116		5650	PAID IN FULL	JUN 10 1948	7781		5650								
12	SOLD FOR TAXES	1102					1946			1946											1946		
13		85					1638	34		1672	PAID IN FULL	JUN 7 1948	6937		1672								
14		224					4320	92		4412	PAID IN FULL	MAR 17 1948	[illegible]	[illegible]									
15																							
16		7					134	02		136	PAID IN FULL	JUN 15 1948	7737		136								
17		78					1504	32		1536	PAID IN FULL	JUN 7 1948	6938		1536								
18		56					1080	22		1102	PAID IN FULL	MAY 28 1948	6166		1102								
19		52					1002	22		1024	PAID IN FULL	JUN 15 1948	7737		1024								
20																							
		H 367					30288	528		30816													
		1304																					
		157 1																					

Cooley Trail
Duck Pass
Oak Park Beaches
Oak Lawn Beach
Birchwood Terrace

Assessment Roll and Tax List of Real Property in the Town of Thunder Lake, Cass County, Minnesota, for Taxes for the Year 1947.

	IN WHOSE NAME ASSESSED	TO WHOM TRANSFERRED	DESCRIPTION OF PROPERTY: SUBDIVISION	Sec. or Lot	Town or Block	Rge.	Number of Acres of Land: Acres	Mills	No. School District	Indicate Homestead by H.	Indicate Non-Homestead by N. H.	TRUE AND FULL VALUATIONS: LAND Exclusive of Structures and Improvements	BUILDINGS and Other Structures	MACHINERY Permanently Attached to Real Estate	TOTAL True and Full Value	ASSESSED VALUATIONS: RURAL: Homestead Up to $4,000 20%	Over $4,000 and Non-Homestead 33⅓%	ALL OTHER: Homestead Up to $4,000 25%	Over $4,000 and Non-Homestead 40%	MACHINERY Permanently Attached to Real Estate 33⅓%	TOTAL ASSESSED VALUE	Total Assessed Valuation Equalized by the Board of Review	FINAL EQUALIZED VALUE
							Acres	Mills				Dollars	Dollars	Dollars	Dollars	Dollars	Dollars	Dollars	Dollars	Dollars	Dollars	Dollars	Dollars
	Rollin A. ~~Lorraine~~, Louise E., John G. + Wallace S. Schutz		1 ~~Lot 3 less N. 200' of Lot 4~~	18	140	26	40.75	247															
	~~Security State Bank~~		2 ~~N. 144.5 of Lot 5~~				5.87																
	~~Bogard C. Wright~~		3 ~~S. 144.5 of Lot 4~~				47.60																
	~~M. Dorothy Rhodes~~ C. M. Niles		4 ~~N. 190' of S. 190' of Lot 5~~				5.28																
			5																				
	Gordon W. Hieche		6 ~~N. 200' of Lot 3 N.E. of N.W.~~ (about 8 acs)				8																
			7 NW ¼ of NW ¼																				
			8 SW ¼ of NW ¼																				
			9 SE ¼ of NW ¼																				
			10																				
			11 NE ¼ of SW ¼																				
			12 NW ¼ of SW ¼																				
			13 SW ¼ of SW ¼																				
			14 SE ¼ of SW ¼																				
			15																				
			16 NE ¼ of SE ¼																				
			17 NW ¼ of SE ¼																				
			18 SW ¼ of SE ¼																				
			19 SE ¼ of SE ¼																				
			20																				

300 House added - Transferred from Lot 2 less N 300 acs from Hieche

19.68 Added

	SOLD FOR TAXES	VALUATIONS BY SCHOOL DISTRICTS AS EQUALIZED BY DEPARTMENT OF TAXATION: District No. ..... Rate ..... Mills	District No. ..... Rate ..... Mills	District No. 92 Rate 19.68 Mills	District No. ..... Rate ..... Mills	District No. ..... Rate ..... Mills	District No. ..... Rate ..... Mills	Tax Including State Homestead ..... Mills	State Tax on Non-Homestead ..... Mills	SPECIAL TAXES	TOTAL TAXES		PAID	WHEN PAID: Month Day Year	Number of Receipt	March Settlement 1948	June Settlement 1948	Penalty	November Settlement 1948	Penalty	Collections to First Monday in January 1949	Penalty	Delinquent as First Monday in January 1949	Total Delinquent Tax and Penalty	REMARKS
		Dollars	Dollars	Dollars	Dollars	Dollars	Dollars	$ cts.	$ cts.	$ cts.	$ cts.						$ cts.	$ cts.	$ cts.	$ cts.	$ cts.	$ cts.	$ cts.	$ cts.	
1				259				4994	106		5100	1	PAID IN FULL	JUL 17 1948	10412		5100								
2				79				1524	32		1556	2	PAID IN FULL	JUN 15 1948	7737		1556								
3	SOLD FOR TAXES			166				3200	68		3268	3	PAID IN FULL	MAR 12 1948	3267	Cancel									
4				25				482	10		492	4	PAID IN FULL	JUN 15 1948	7789		492								
5												5													
6				137 37				2647 714	56 16		2698 730	6	PAID IN FULL	JAN 19 1948	28	2698									19.68 Added
7												7													
8												8													
9												9													
10												10													
11												11													
12												12													
13												13													
14												14													
15												15													
16												16													
17												17													
18												18													
19												19													
20												20													
				566				10914	282		11146														

10914

Cooley Trail
Dock Pass
Oak Park
Beach
Oak Lawn
Birchwood
Beach
PENINSULA

Assessment Roll and Tax List of Real Property in the Town of Thunder Lake

Cass County, Minnesota, for Taxes for the Year 1947.

	In Whose Name Assessed	To Whom Transferred	Description of Property: Subdivision	Sec. or Lot	Town or Block	Rng.	Number of Acres of Land: Acres	Hdths	No. School District	Indicate Homestead Tax or No	Indicate Agricultural Tax or No	True and Full Valuations: Land Exclusive of Standing Timber and Improvements	Buildings and Other Structures	Machinery Permanently Attached to Real Estate	Total True and Full Value	Assessed Valuations: Rural: Homestead Up to $4,000 20%	Rural: Over $4,000 and Non-Homestead 33⅓%	All Other: Homestead Up to $4,000 25%	All Other: Over $4,000 and Non-Homestead 40%	Machinery Permanently Attached to Real Estate 33⅓%	Total Assessed Value	Total Assessed Value as Equalized by the Board of Review	Final Equalized Value
							Acres	Hdths				Dollars	Dollars	Dollars	Dollars	Dollars	Dollars	Dollars	Dollars	Dollars	Dollars	Dollars	Dollars
1			NE¼ of NE¼	16	140	26			2H														
2	Cecil R. + Marion P. Tater		~~NW¼ of NW¼~~ Lot 2				41.35						Boarded (cabins)										
3	State of Minnesota		SW¼ of NE¼																				
4	H. Ray + Ardel C. Cline		~~SE¼ of NE¼~~ = 1				46.25																
5																							
6	State of Minnesota		NE¼ of NW¼																				
7	State of Minnesota		NW¼ of NW¼																				
8	State of Minnesota		SW¼ of NW¼																				
9	State of Minnesota		SE¼ of NW¼																				
10																							
11	State of Minnesota		NE¼ of SW¼																				
12	State of Minnesota		NW¼ of SW¼																				
13	State of Minnesota		SW¼ of SW¼																				
14	State of Minnesota		SE¼ of SW¼																				
15																							
16	State of Minnesota		NE¼ of SE¼																				
17	State of Minnesota		NW¼ of SE¼																				
18	State of Minnesota		SW¼ of SE¼																				
19	State of Minnesota		SE¼ of SE¼																				
20																							

	Sold for Taxes	Valuations by School Districts as Equalized by Department of Taxation: District No. ..... Rate ..... Mills	District No. ..... Rate ..... Mills	District No. Rate 19.87 Mills	District No. ..... Rate ..... Mills	District No. ..... Rate ..... Mills	District No. ..... Rate ..... Mills	Tax Including State Homestead ..... Mills $ cts.	State Tax on Non-Homestead ..... Mills $ cts.	Special Taxes $ cts.	Total Taxes $ cts.		Paid	When Paid: Month Day Year	Number of Receipt	March Settlement 1948 $ cts.	June Settlement 1948 $ cts.	Penalty $ cts.	November Settlement 1948 $ cts.	Penalty $ cts.	Collections to First Monday in January 1949 $ cts.	Penalty $ cts.	Delinquent on First Monday in January 1949 $ cts.	Total Delinquent Tax and Penalty $ cts.	Remarks
1												1													
2		Em 95	H 90 ~~2.15~~	State	#3704			25.68 ~~49.24~~	.58 ~~1.00~~		36.06 ~~48.24~~	2	PAID IN FULL	JUN 22 1948	8365		36.06								12.18 Abated
3												3													
4				22.8				43.96	.92		44.88	4	PAID IN FULL	OCT 30 1948	12417				44.88	2.56					
5												5													
6												6													
7												7													
8												8													
9												9													
10												10													
11												11													
12												12													
13												13													
14												14													
15												15													
16												16													
17												17													
18												18													
19												19													
20				47.3				91.20	1.92		93.12	20													

Assessment Roll and Tax List of Real Property in the Town of Thunder Lake

Cass County, Minnesota, for Taxes for the Year 1947.

In Whose Name Assessed	To Whom Transferred	Description of Property: Subdivision	Sec. or Lot	Twp. or Blk.	Rng.	Number of Acres of Land (Acres)	Mills	No. School District	Indicate Homestead Tax as Yes or No	Indicate Age Relief Tax as Yes or No	True and Full Valuations: Land Exclusive of Structures and Improvements (Dollars)	Buildings and Other Structures (Dollars)	Machinery Permanently Attached to Real Estate (Dollars)	Total True and Full Value (Dollars)	Assessed Valuations: Rural: Homestead Up to $4,000 20% (Dollars)	Rural: Over $4,000 and Non-Homestead 33⅓% (Dollars)	All Other: Homestead Up to $4,000 25% (Dollars)	All Other: Over $4,000 and Non-Homestead 40% (Dollars)	All Other: Machinery Permanently Attached to Real Estate 33⅓% (Dollars)	Total Assessed Value (Dollars)	Total Amount Value as Equalized by the Board of Review (Dollars)	Final Equalized Value (Dollars)
Louis C. + Anna C. Henke		1 ~~NE¼ of NE¼~~ Lot 1	17	140	26	33.25		UN														
"		2 ~~NW¼ of NE¼~~ " 2				37.25																
The Opsahl Co.		3 SW¼ of NE¼				40																
State of Minnesota		4 SE¼ of NE¼																				
		5																				
Wheeler Lumber, Bridge + Supply Co.		6 NE¼ of NW¼				40																
~~H. D. + Lona Bloyer~~ Jac Hayward + Lona Bloyer		7 NW¼ of NW¼				40																
Wheeler Lumber, Bridge + Supply Co.		8 SW¼ of NW¼				40																
" "		9 SE¼ of NW¼				40																
		10																				
The Opsahl Co.		11 NE¼ of SW¼				40																
"		12 NW¼ of SW¼				40																
"		13 SW¼ of SW¼				40																
"		14 SE¼ of SW¼				40																
		15																				
"		16 NE¼ of SE¼				40																
"		17 NW¼ of SE¼				40																
"		18 SW¼ of SE¼				40																
"		19 SE¼ of SE¼				40																
		20																				
						5105																

Valuations by School Districts as Equalized by Department of Taxation

Sold for Taxes	District No. / Rate / Mills	District No. / State / Mills	District No. / Rate / Mills	District No. / Rate / Mills	District No. / Rate / Mills	Tax Including State Homestead / Mills	State Tax on Non-Homestead / Mills	Special Taxes	Total Taxes		Paid	When Paid (Month Day Year)	Number of Receipt	March Settlement 1948	June Settlement 1948	Penalty	November Settlement 1948	Penalty	Collections to First Monday in January 1949	Penalty	Delinquent on First Monday in January 1949	Total Delinquent Tax and Penalty	Remarks
	Dollars	Dollars	Dollars	Dollars	Dollars	$ cts.	$ cts.	$ cts.	$ cts.					$ cts.	$ cts.	$ cts.	$ cts.	$ cts.	$ cts.	$ cts.	$ cts.	$ cts.	
1		116				2236	48		2284	1	PAID IN FULL	FEB - 6 1948	1582	4842									
2		130				2506	52		2558	2	PAID IN FULL	FEB - 6 1948											
3 SOLD FOR TAXES		56				1080	22		1102	3											1102		
4										4													
5										5													
6 SOLD FOR TAXES		93				1794	38		1832	6	PAID IN FULL	FEB 16 1948	1583	1832									
7		93				1794	38		1832	7											1832	J2015	
8 SOLD FOR TAXES		56				1080	22		1102	8	PAID IN FULL	FEB 16 1948											
9 SOLD FOR TAXES		56				1080	22		1102	9	PAID IN FULL	FEB 16 1948	1583	2204									
10										10													
11 SOLD FOR TAXES		56				1080	22		1102	11											1102		
12 SOLD FOR TAXES		56				1080	22		1102	12											1102		
13		65				1254	26		1280	13											1280		
14		75				1446	30		1476	14											1476		
15										15													
16 SOLD FOR TAXES		75				1446	30		1476	16											1476		
17 SOLD FOR TAXES		56				1080	22		1102	17											1102		
18		75				1446	30		1476	18											1476		
19		75				1446	30		1476	19											1476		
20										20													
		1133				21848	454		22302														
						21846	454																

Cooley Trail
Duck Pass
Deerlake
Oak Lake Beach
Birchwood Terrace
PESCHIAN

Assessment Roll and Tax List of Real Property in the Town of Thunder Lake, Cass County, Minnesota, for Taxes for the Year 1947.

Form 4 (D) [illegible]

In whose name assessed	To whom transferred	Description of property: Subdivision	Sec. or Lot	Town or Block	Rng.	Number of Acres of Land: Acres	Tenths	No. School District	Indicate Homestead Year or No.	Indicate Application for Ref. or No.	True and full valuations: Land Exclusive of Structures and Improvements (Dollars)	Buildings and Other Structures (Dollars)	Machinery Permanently Attached to Real Estate (Dollars)	Total True and Full Value (Dollars)	Assessed valuations: Rural: Homestead Up to $4,000 20% (Dollars)	Rural: Over $4,000 and Non-Homestead 33⅓% (Dollars)	All other: Homestead Up to $4,000 25% (Dollars)	All other: Over $4,000 and Non-Homestead 40% (Dollars)	Machinery Permanently Attached to Real Estate 33⅓% (Dollars)	Total Assessed Value (Dollars)	Total Assessed Value as Equalized by the Board of Review (Dollars)	Final Equalized Value (Dollars)
Henry Johnson		1 NE¼ of NE¼	18	140	26	40		117														
"		2 NW¼ of NE¼				40																
Walter Anderson Harold Mabel Myers		3 SW¼ of NE¼				40																
~~Cohasset Mill & Lumber Co.~~		4 SE¼ of NE¼				40																
		5																				
Chas. A. Cavanaugh		6 NE¼ of NW¼				40																
~~William Moran~~ Edward J. Hirschbock		7 ~~NW¼ of NW¼~~ Lot 1				35.47																
		8 ~~SW¼ of NW¼~~ " 2				36.02																
Chas. A. Cavanaugh		9 SE¼ of NW¼				40																
		10																				
Frank J. Hannahan		11 NE¼ of SW¼				40																
State of Minnesota		12 NW¼ of SW¼ Lot 3																				
State of Minnesota		13 ~~SW¼ of SW¼~~ " 4																				
Frank J. Hannahan		14 SE¼ of SW¼				40																
		15																				
Walter Anderson Harold Mabel Myers		16 NE¼ of SE¼				40																
~~Cohasset Mill & Lumber Co.~~		17 NW¼ of SE¼																				
State of Minnesota		18 SW¼ of SE¼				40																
Walter Anderson Harold Mabel Myers		19 SE¼ of SE¼				40																
~~Cohasset Mill & Lumber Co.~~		20																				
						511.49																

Cass County, Minnesota, for Taxes for the Year 1947.

	Sold for taxes	Valuations by school districts as equalized by department of taxation: District No. ..... Rate ..... Mills	District No. ..... Rate ..... Mills	District No. 1 Rate 92 Mills	District No. ..... Rate ..... Mills	District No. ..... Rate ..... Mills	District No. ..... Rate ..... Mills	Tax including State Homestead ..... Mills	State Tax on Non-Homestead ..... Mills	Special taxes	Total taxes	Paid	When paid: Month Day Year	Number of Receipt	March Settlement 1948	June Settlement 1948	Penalty	November Settlement 1948	Penalty	Collections to First Monday in January 1949	Penalty	Delinquent on First Monday in January 1949	Total Delinquent Tax and Penalty	Remarks
		Dollars	Dollars	Dollars	Dollars	Dollars	Dollars	$ cts.	$ cts.	$ cts.	$ cts.				$ cts.	$ cts.	$ cts.	$ cts.	$ cts.	$ cts.	$ cts.	$ cts.	$ cts.	
1				84				16 20	34		16 54	PAID IN FULL	SEP 1 1948											
2				84				16 20	34		16 54	PAID IN FULL	SEP 1 1948	113 22				4 96	124					
3				84				16 20	34		16 54	PAID IN FULL	SEP 1 1948											
4				84				16 20	34		16 54	PAID IN FULL	MAY - 6 1948	49 18		16 54								
5																								
6				92				17 74	38		18 12	PAID IN FULL	JUN 10 1948	77 82		18 12								
7				74				14 26	30		14 56	PAID IN FULL	AUG - 2 1948											
8				75				14 46	30		14 76	PAID IN FULL	AUG - 2 1948	109 47				29 52	59					
9				84				16 20	34		16 54	PAID IN FULL	JUN 10 1948	77 82		16 54								
10																								
11	SOLD FOR TAXES			84				16 20	34		16 54												16 54	
12																								
13																								
14	SOLD FOR TAXES			84				16 20	34		16 54												16 54	
15																								
16				84				16 20	34		16 54	PAID IN FULL	MAY - 6 1948	49 18		16 54								
17																								
18				84				16 20	34		16 54	PAID IN FULL	MAY - 6 1948											
19				84				16 20	34		16 54	PAID IN FULL	MAY - 6 1948	49 18		33 08								
20																								
				1051				20846	438		21284													
								208 44																

Cass County Trail
Duck Pass
Oak Farm
Jenssen
Oak Farm
Bendl
Birchwood
Avenue
PERRIN

Assessment Roll and Tax List of Real Property in the Town of Thunder Lake

In whose name assessed	To whose transferred	Subdivision	Sec. or Lot	Town or Block	Rng.	Number of Acres of Land	True and Full Valuations: Land Exclusive of Structures and Improvements	Buildings and Other Structures	Machinery Permanently Attached to Real Estate	Total True and Full Value	Assessed Valuations: Rural: Homestead Up to $4,000 20%	Over $4,000 and Non-Homestead 33⅓%	All Others: Homestead Up to $4,000 25%	Over $4,000 Non-Homestead 40%	Machinery Permanently Attached to Real Estate 33⅓%	Total Assessed Value	Total Assessed Value as Equalized by the Board of Review	Final Equalized Value
Walter, Katherine, Andrews, Harold + Mabel Myers																		
~~Cohasset Mill + Lumber Co.~~		1 NE¼ of NE¼	19	140	26	40												
" " "		2 NW¼ of NE¼				40												
		3 SW¼ of NE¼				40												
State of Minnesota		4 SE¼ of NE¼																
Walter, Katherine, Andrews, Harold + Mabel Myers		5																
~~Cohasset Mill + Lumber Co.~~		6 NE¼ of NW¼				40												
Donald H. + Blanche H. Kehne		7 ~~NW¼ of NW¼~~ Lot 1 less 15'x20' + 100'x215'				22.09		Dwelling										
State of Minnesota		8 SW¼ of NW¼																
Walter, Katherine, Andrews, Harold + Mabel Myers																		
~~Cohasset Mill + Lumber Co.~~		9 SE¼ of NW¼				40												
L. M. Cooday		10 150' x 240' of Lot 1				.83												
Walter Andrews + Harold Myers		11 NE¼ of SW¼				40												
State of Minnesota		12 ~~NW¼ of SW¼~~ Lot 3																
State of Minnesota		13 ~~SW¼ of SW¼~~ Lot 4																
		14 ~~SE¼ of SW¼~~																
W. H. Phillips + Joseph Sunder		15 100' x 215' of Lot 1				.53												
State of Minnesota		16 NE¼ of SE¼																
		17 NW¼ of SE¼																
State of Minnesota		18 SW¼ of SE¼																
State of Minnesota		19 SE¼ of SE¼																
		20																

Sold for Taxes	Valuations by School Districts as Equalized by Department of Taxation: District No. ..... Rate ..... Mills	Dollars	District No. ..... Rate ..... Mills	Dollars	District No. ..... Rate ..... Mills	Dollars	District No. ..... Rate ..... Mills	Dollars	Tax including State Homestead ..... Mills	State Tax on Non-Homestead ..... Mills	Special Taxes	Total Taxes	Paid	When Paid (Month Day Year)	Number of Receipt	March Settlement 1948	June Settlement 1948	Penalty	November Settlement 1948	Penalty	Collections to First Monday in January 1949	Penalty	Delinquent on First Monday in January 1949	Total Delinquent Tax and Penalty	Remarks
1		84							16.20	34		16.54	PAID IN FULL	MAY - 6 1948											
2		84							16.20	34		16.54	PAID IN FULL	MAY - 6 1948	4413										
3		84							16.20	34		16.54	PAID IN FULL	MAY - 6 1948			16.54								
4																									
5																									
6		84							16.20	34		16.54	PAID IN FULL	MAY - 6 1948	4418		16.54								
7		173							33.36	70		34.06	1st Half Paid	MAY 29 1948	4527		17.03					17.03	17.03	Old Bk. # 20587
8																									
9		84							16.20	34		16.54	PAID IN FULL	MAY - 6 1948	4419		16.54								
10		440							7.72			7.72	PAID IN FULL	JUN 22 1948	4566		7.72								
11		84							16.20	34		16.54	PAID IN FULL	JAN 27 1948	1050	16.54									
12																									
13																									
14																									
15		38							7.32	16		7.48	PAID IN FULL	JUL 10 1948	4968		7.48								
16																									
17																									
18																									
19																									
20																									
		# 40 715 755							14.56	2.90		14.85													
									14.57																

Form 1 CD Burt Bell Company, Minneapolis

Assessment Roll and Tax List of Real Property in the Town of Thunder Lake, Cass County, Minnesota, for Taxes for the Year 1947.

In Whose Name Assessed	To Whom Transferred		Description of Property: Subdivision	Sec. or Lot	Town or Block	Rng.	Number of Acres of Land: Acres	Tenths	No. School District	Indicate Agricultural and Tax Ag.	Indicate Homestead Yes or No	True and Full Valuations: Land Exclusive of Structures and Improvements (Dollars)	Buildings and Other Structures (Dollars)	Machinery Permanently Attached to Real Estate (Dollars)	Total True and Full Value (Dollars)	Assessed Valuations — Rural: Homestead Up to $4,000 20% (Dollars)	Rural: Over $4,000 and Non-Homestead 33⅓% (Dollars)	All Other: Homestead Up to $1,000 25% (Dollars)	All Other: Over $1,000 and Non-Homestead 40% (Dollars)	Machinery Permanently Attached to Real Estate 33⅓% (Dollars)	Total Assessed Value (Dollars)	Total Assessed Value as Equalized by the Board of Review (Dollars)	Final Equalized Value (Dollars)
State of Minnesota		1	NE¼ of NE¼		20	140	26		247														
State of Minnesota		2	NW¼ of NE¼																				
State of Minnesota		3	SW¼ of NE¼																				
State of Minnesota		4	SE¼ of NE¼																				
		5																					
State of Minnesota		6	NE¼ of NW¼																				
State of Minnesota		7	NW¼ of NW¼																				
State of Minnesota		8	SW¼ of NW¼																				
State of Minnesota		9	SE¼ of NW¼																				
		10																					
State of Minnesota		11	NE¼ of SW¼																				
State of Minnesota		12	NW¼ of SW¼																				
State of Minnesota		13	SW¼ of SW¼																				
State of Minnesota		14	SE¼ of SW¼																				
		15																					
State of Minnesota		16	NE¼ of SE¼																				
State of Minnesota		17	NW¼ of SE¼																				
State of Minnesota		18	SW¼ of SE¼																				
State of Minnesota		19	SE¼ of SE¼																				
		20																					

	Sold for Taxes	Valuations by School Districts as Equalized by Department of Taxation: District No. ..... Rate ..... Mills (Dollars)	District No. ..... Rate ..... Mills (Dollars)	District No. ..... Rate ..... Mills (Dollars)	District No. ..... Rate ..... Mills (Dollars)	District No. ..... Rate ..... Mills (Dollars)	District No. ..... Rate ..... Mills (Dollars)	Tax including State Homestead ..... Mills ($ cts.)	State Tax on Non-Homestead ..... Mills ($ cts.)	Special Taxes ($ cts.)	Total Taxes ($ cts.)		Paid	When Paid: Month Day Year	Number of Receipt	March Settlement 1948 ($ cts.)	June Settlement 1948 ($ cts.)	Penalty ($ cts.)	November Settlement 1948 ($ cts.)	Penalty ($ cts.)	Collections to First Monday in January 1949 ($ cts.)	Penalty ($ cts.)	Delinquent on First Monday in January 1949 ($ cts.)	Total Delinquent Tax and Penalty ($ cts.)	Remarks
1												1													
2												2													
3												3													
4												4													
5												5													
6												6													
7												7													
8												8													
9												9													
10												10													
11												11													
12												12													
13												13													
14												14													
15												15													
16												16													
17												17													
18												18													
19												19													
20												20													

Assessment Roll and Tax List of Real Property in the Town of Number Lake, Cass County, Minnesota, for Taxes for the Year 1947.

	In Whose Name Assessed	To Whom Transferred	Description of Property: Subdivision	Sec. or Lot	Town or Block	Rng.	Number of Acres of Land (Acres / 100ths)	No. School District	Information Required by Law or No	Information Required by Law or No	True and Full Valuations: Land Exclusive of Structures and Improvements (Dollars)	Buildings and Other Structures (Dollars)	Machinery Permanently Attached to Real Estate (Dollars)	Total True and Full Value (Dollars)	Assessed Valuations: Rural: Homestead Up to $4,000 20% (Dollars)	Rural: Over $4,000 and Non-Homestead 33⅓% (Dollars)	All Other: Homestead Up to $4,000 25% (Dollars)	All Other: Over $4,000 and Non-Homestead 40% (Dollars)	All Other: Machinery Permanently Attached to Real Estate 33⅓% (Dollars)	Total Assessed Value (Dollars)	Total Assessed Value as Modified by the Board of Review (Dollars)	Final Equalized Value (Dollars)
1	State of Minnesota		NE¼ of NE¼	21	140	26	40															
2	State of Minnesota		NW¼ of NE¼																			
3	State of Minnesota		SW¼ of NE¼																			
4	State of Minnesota		SE¼ of NE¼																			
5																						
6	State of Minnesota		NE¼ of NW¼																			
7	State of Minnesota		NW¼ of NW¼																			
8	State of Minnesota		SW¼ of NW¼																			
9	State of Minnesota		SE¼ of NW¼																			
10																						
11	State of Minnesota		NE¼ of SW¼																			
12	State of Minnesota		NW¼ of SW¼																			
13	Fred Barth		SW¼ of SW¼				40															
14	"		SE¼ of SW¼				40															
15	Harry Hone		S. 120' ~~200'~~ - (3.4 acres) of Lot 3				3.40															
16	Lena H. Williams		~~NE¼ of SE¼ Lot~~ 1				37.25															
17	State of Minnesota		NW¼ of SE¼																			
18	State of Minnesota		SW¼ of SE¼																			
19	Jennie R. Leighton		~~SE¼ of SE¼~~ " 2				17.85															
20	Lena H. Williams		N. 120' of Lot 3				60															
							139.10															

Added

	Sold for Taxes	Valuations by School Districts as Equalized by Department of Taxation: District No. ..... Rate ..... Mills (Dollars)	District No. ..... Rate ..... Mills (Dollars)	District No. 1 Rate 87 Mills (Dollars)	District No. ..... Rate ..... Mills (Dollars)	District No. ..... Rate ..... Mills (Dollars)	Tax Including State Homestead ..... Mills ($ cts.)	State Tax on Non-Homestead ..... Mills ($ cts.)	Special Taxes ($ cts.)	Total Taxes ($ cts.)		Paid	When Paid (Month Day Year)	Number of Receipt	March Settlement 1948 ($ cts.)	June Settlement 1948 ($ cts.)	Penalty ($ cts.)	November Settlement 1948 ($ cts.)	Penalty ($ cts.)	Collections to First Monday in January 1949 ($ cts.)	Penalty ($ cts.)	Delinquent on First Monday in January 1949 ($ cts.)	Total Delinquent Tax and Penalty ($ cts.)	Remarks
1											1													
2											2													
3											3													
4											4													
5											5													
6											6													
7											7													
8											8													
9											9													
10											10													
11											11													
12											12													
13		84					16.20	34		16.54	13	PAID IN FULL JUL 10 1948		10087		33.08								
14		84					16.20	34		16.54	14	PAID IN FULL JUL 10 1948		10087										
15		80					15.42	32		15.74	15	PAID IN FULL JUN 22 1949		8371		15.74								
16		187					36.06	76		36.82	16	PAID IN FULL JUL 19 1948		10416		36.82								
17											17													
18											18													
19		85					16.38	34		16.72	19	PAID IN FULL APR 27 1948												
20		2					38			38	20	PAID IN FULL JUL 19 1948		10416		38								
		522					10064	210		10274														
							10066																	

Assessment Roll and Tax List of Real Property in the Town of Thunder Lake, Cass County, Minnesota, for Taxes for the Year 1947.

Formal CD. Form 2000 Revised. Minneapolis

In whose name assessed	To whom transferred	Description of property: Subdivision	Sec. of Lot	Town or Block	Rng.	Number of Acres of Land: Acres	100ths	Sch. Dist.	Indicate Homestead Yes or No	Indicate Agricultural Yes or No	True and Full Valuations: Land Exclusive of Structures and Improvements	Buildings and Other Structures	Machinery Permanently Attached to Real Estate	Total True and Full Value	Assessed Valuations: Rural: Homestead Up to $4,000	Rural: Over $4,000 and Non-Homestead	All Other: Homestead Up to $4,000	All Other: Over $4,000 and Non-Homestead	Machinery Permanently Attached to Real Estate	Total Assessed Value	Total Assessed Value as Equalized by the Board of Review	Final Equalized Value
						Acres	100ths				Dollars	Dollars	Dollars	Dollars	Dollars	Dollars	Dollars	Dollars	Dollars	Dollars	Dollars	Dollars
C. G. Wellman, George Bluhm		1 NE¼ of NE¼		22 140	26	40		47														
John H. + Charlotte Larson		2 ~~Lot 1 less 1 ac~~ ~~NW¼ of NE¼~~				34 25																
" "		3 ~~SW¼ of NE¼~~ Lot 6				39 75																
C. G. Wellman, George Bluhm		4 SE¼ of NE¼				40																
		5 Lot 2 less .85ac + less																				
John H. + Charlotte Larson		6 ~~NE¼ of NW¼~~ 3 acs				16 51																
Cecil O. + Ivan Lohn		7 ~~NW¼ of NW¼~~ Lot 3				25 75																
~~Andrew Danielson~~		8 ~~SW¼ of NW¼~~ " 4				37																
Geo. H. + Josephine Bluhm		9 ~~SE¼ of NW¼~~ " 5				20 85																
		10																				
Geo. H. Bluhm		11 3 acs of Lot 2 ~~NW¼ of SW¼~~ ~~Lot 8 beg at sely m cor less 330' less 8 ac~~				3 04					Total 100 Subtract 80	added			14	18						
State of Minnesota		12 ~~NW¼ of SW¼ ely M.990' + less M.495'~~ ~~Lot 9 less M.149' + less .8.66'~~																				
Martin Hans		13 SW¼ of SW¼				24 75																
~~J.B. Schultz~~	~~Jos + Katherine M. Albert~~	14 ~~SE¼ of SW¼ Lot 10~~				23 65																
		15																				
State of Minnesota		16 NE¼ of SE¼																				
Philip W. + Hannah M. Perlestrom		17 ~~NW¼ of SE¼ Lot 7~~				40 30																
" "		18 SW¼ of SE¼				40																
H. L. Co.	State of Minnesota	19 SE¼ of SE¼				40																
		20																				
		Continued on next page				425 85																

Valuations by School Districts as Equalized by Department of Taxation

Soldiers Tax	District No. 47 Rate ..... Mills	District No. 46 Rate 19.47 Mills	District No. ..... Rate ..... Mills	District No. ..... Rate ..... Mills	District No. ..... Rate ..... Mills	Tax including State Homestead ..... Mills	State Tax on Non-Homestead ..... Mills	Special Taxes	Total Taxes	Paid	When Paid	Number of Receipt	March Settlement 1948	July Settlement 1948	Penalty	November Settlement 1948	Penalty	Collections to First Monday in January 1949	Penalty	Delinquent on First Monday in January 1949	Penalty	Total Delinquent Tax and Penalty	Remarks
	Dollars	Dollars	Dollars	Dollars	Dollars	$ cts.	$ cts.	$ cts.	$ cts.				$ cts.	$ cts.	$ cts.	$ cts.	$ cts.	$ cts.	$ cts.	$ cts.	$ cts.		
1		65				1254	26		1280	1 PAID IN FULL	May 24 1948	6010		1280									
2		H 110				21 22			21 22	2 1st Half Paid / 2nd Half Paid	JUN 22 1948 / OCT 20 1948	6368 / 11949		1504		1504							
3		H 46				886			886	3 1st Half Paid / 2nd Half Paid	JUN 22 1948 / OCT 20 1948	6368 / 11949											
4		65				1254	26		1280	4 PAID IN FULL	May 24 1948	6010		1280									
5																							
6			H 87 108			1684 2244	44		3772	6 1st Half Paid / 2nd Half Paid	JUN 22 1948 / OCT 20 1948	6368 / 11949		1886		1886							
7		136				2622	56		2678	7 PAID IN FULL	JUN 15 1948	7729		2678									
8		129				2488	52		2540	8 PAID IN FULL	JUN 10 1948	7776		2540									
9		H 44				848			848	9 PAID IN FULL	May 24 1948	6010		848									
10																							
11			H 115 M.H. 80			998 1662	32		2692	11 PAID IN FULL	May 24 1948	6011		2692									
12																							
13		73				1408	30		1438	13 PAID IN FULL	JUN 10 1948	7777		1438									
14		82				1582	34		1616	14											16 16	32	
15																							
16																							
17		96				1852	40		1892	17 PAID IN FULL	JUN 15 1948	7731		3124									
18		65				1254	26		1280	18 PAID IN FULL	JUN 15 1948												
19																							
20																							
	H 200 244 911		H 137 Na 184 311			17570 6588 24158	366		24524														

Cooley Trail Short Pass | Oak Park Benches | Oak Farm Beach | Birchwood Terrace

Assessment Roll and Tax List of Real Property in the Town of Thunder Lake, Cass County, Minnesota, for Taxes for the Year 1947.

Form 4 CD. Public Data Company, Minneapolis

In Whose Name Assessed	To Whom Transferred	Description of Property: Subdivision	Sec. or Lot	Town. or Block	Rng.	Number of Acres of Land: Acres	Hdths	Ind. Imprs. Assd. Subj. to Total Tax or No	Ind. Imprs. Assd. Subj. to Total Tax or No	True and Full Valuations: Land Exclusive of Structures and Improvements	Buildings and Other Structures	Machinery Permanently Attached to Real Estate	Total True and Full Value	Assessed Valuations: Rural: Homestead Up to $4,000 20%	Rural: Over $4,000 and Non-Homestead 33⅓%	All Other: Homestead Up to $4,000 25%	All Other: Over $4,000 and Non-Homestead 40%	Machinery Permanently Attached to Real Estate 33⅓%	Total Assessed Value	Total Assessed Value as Equalized by the Board of Review	Final Equalized Value
						Acres	Hdths			Dollars	Dollars	Dollars	Dollars	Dollars	Dollars	Dollars	Dollars	Dollars	Dollars	Dollars	Dollars
Laura B. Coombs		1 ac of Lot 1 ~~NW¼ of NW¼~~	22	140	26	1		Un													
Dr M. W. H. Bockmann		2 296.5' x 135.3' of Lot 2 ~~NW¼ of NW¼~~				85															
Knute Peterson (Ruth B. Peterson & Hermann)		3 N. 149' of Lot 9 ~~SW¼ of NW¼~~				5 00															
Thos. H. Frid		4 S. 165' of N. 990' of Lot 8 ~~SE¼ of NW¼~~				2 50															
~~Revi Ridge Land Co.~~ Revi M. Hobbs & C. Elkhor		5 ~~S 330' of N 495' of Lot 8~~ ~~NE¼ of NW¼~~				10 50															
Albert G. & Anne Zacker		6 S. 165' of N. 825' of Lot 8 ~~SW¼ of SW¼~~				3 50															
Clifford H. & Hazel L. C. Thomas		7 ~~S 66' of Lot 9~~ ~~SW¼ of SW¼~~																			
		8 SE¼ of NW¼																			
Wm. A. & Thos. E. Horner		9 N. 165' of Lot 8																			
		10 NE¼ of SW¼																			
		11 NW¼ of SW¼																			
		12 SW¼ of SW¼																			
		13 SE¼ of SW¼																			
		14																			
		15																			
		16 NE¼ of SE¼																			
		17 NW¼ of SE¼																			
		18 SW¼ of SE¼																			
		19 SE¼ of SE¼																			
		20																			
						24 35															

Sold for Taxes	Valuations by School Districts as Equalized by Department of Taxation: District No. ..... Rate ..... Mills	District No. ..... Rate ..... Mills	District No. 97 Rate 19 Mills	District No. ..... Rate ..... Mills	District No. ..... Rate ..... Mills	District No. 97 Rate 20 Mills	Tax Including State Homestead ..... Mills	State Tax on Non-Homestead ..... Mills	Special Taxes	Total Taxes	Paid	When Paid: Month Day Year	Number of Receipt	March Settlement 1948	June Settlement 1948	Penalty	November Settlement 1948	Penalty	Collections to First Monday in January 1949	Penalty	Delinquent on First Monday in January 1949	Total Delinquent Tax and Penalty	Remarks
	Dollars	Dollars	Dollars	Dollars	Dollars	Dollars	$ cts.	$ cts.	$ cts.	$ cts.				$ cts.	$ cts.	$ cts.	$ cts.	$ cts.	$ cts.	$ cts.	$ cts.	$ cts.	
1			40				772	16		788	PAID IN FULL	JUN 10 1948	7783		788								
2						107	2224	44		2268	PAID IN FULL	JUN 10 1948	7776		2268								
3			65				1254	26		1280	PAID IN FULL	JUN 10 1948	7775		1280								
4			50				964	20		984	PAID IN FULL	MAR 23 1948	3987		984								
5																							
6			33				636	14		650	PAID IN FULL	JUL 17 1948	10415		650								
7			55				1060	22		1082	PAID IN FULL	JUN 10 1948	7779		1082								
8			14				270	06		276	PAID IN FULL	AUG - 7 1948	10985				276	02					
9																							
10			16				308	06		314	PAID IN FULL	MAY 14 1948	9942		314								
11																							
12																							
13																							
14																							
15																							
16																							
17																							
18																							
19																							
20																							
			273			107	5264	154		7648													
							2224																
							7488																
			5264																				
						380																	

Cooling Fall Duck Pens | Oak Park Beaches | Oak Farm Beach | Birchwood Beaches

Assessment Roll and Tax List of Real Property in the Town of Thunder Lake

Cass County, Minnesota, for Taxes for the Year 1947.

	IN WHOSE NAME ASSESSED	TO WHOM TRANSFERED	DESCRIPTION OF PROPERTY: SUBDIVISION	Sec. or Lot	Town or Block	Rge.	Number of Acres of Land: Acres	100ths	Sch. & Dist.	Indicate Homestead Tax Sale	Indicate Non-Homestead Tax Sale	TRUE AND FULL VALUATIONS: LAND Excluded of Structures and Improvements (Dollars)	BUILDINGS and Other Structures (Dollars)	MACHINERY Permanently Attached to Real Estate (Dollars)	TOTAL True and Full Value (Dollars)	ASSESSED VALUATIONS: RURAL: Homestead Up to $4,000 20% (Dollars)	RURAL: Over $4,000 and Non-Homestead 33⅓% (Dollars)	ALL OTHER: Homestead Up to $4,000 25% (Dollars)	ALL OTHER: Over $4,000 and Non-Homestead 40% (Dollars)	MACHINERY Permanently Attached to Real Estate 33⅓% (Dollars)	TOTAL ASSESSED VALUE (Dollars)	Total Assessed Value as Equalized by the Board of Review (Dollars)	FINAL EQUALIZED VALUE (Dollars)
	State of Min[illegible]		1 NE¼ of NE¼	23	140	26			24														
	Cass Realty Co.	State of Minnesota	2 NW¼ of NE¼				~~40~~																
	Jena Mining Co.		3 SW¼ of NE¼				40																
	"		4 SE¼ of NE¼				40																
			5																				
	State of Minnesota		6 NE¼ of NW¼																				
	State of Minnesota		7 NW¼ of NW¼																				
	State of Minnesota		8 SW¼ of NW¼																				
	State of Minnesota		9 SE¼ of NW¼																				
			10																				
	State of Minnesota		11 NE¼ of SW¼																				
	State of Minnesota		12 NW¼ of SW¼																				
	State of Minnesota		13 SW¼ of SW¼																				
	~~Cass Realty Co.~~	State of Minnesota	14 SE¼ of SW¼				~~40~~																
			15																				
	Jena Mining Co.		16 NE¼ of SE¼				40																
	State of Minnesota		17 NW¼ of SE¼																				
	State of Minnesota		18 SW¼ of SE¼																				
	State of Minnesota		19 SE¼ of SE¼																				
			20																				
							200																

	SOLD FOR TAXES	VALUATIONS BY SCHOOL DISTRICTS AS EQUALIZED BY DEPARTMENT OF TAXATION: District No. / Rate ... Mills (Dollars)	District No. / Rate ... Mills (Dollars)	District No. / Rate ... Mills (Dollars)	District No. / Rate ... Mills (Dollars)	District No. / Rate ... Mills (Dollars)	District No. / Rate ... Mills (Dollars)	Tax Including State Homestead ... Mills ($ cts.)	State Tax on Non-Homestead ... Mills ($ cts.)	SPECIAL TAXES ($ cts.)	TOTAL TAXES ($ cts.)		PAID	WHEN PAID (Month Day Year)	Number of Receipt	March Settlement 1948 ($ cts.)	June Settlement 1948 ($ cts.)	Penalty ($ cts.)	November Settlement 1948 ($ cts.)	Penalty ($ cts.)	Collections to First Monday in January 1949 ($ cts.)	Penalty ($ cts.)	Delinquent on First Monday in January 1949 ($ cts.)	Total Delinquent Tax and Penalty ($ cts.)	REMARKS
1												1													
2												2													
3				70				1350	28		1378	3	1st Half Paid 2nd Half Paid	JUL 21 1948 OCT 30 1948	1087 1361		1378		138						
4				70				1350	28		1378	4	1st Half Paid 2nd Half Paid	JUL 21 1948 OCT 30 1948											
5												5													
6												6													
7												7													
8												8													
9												9													
10												10													
11												11													
12												12													
13												13													
14												14													
15												15													
16				70				1350	28		1378	16	1st Half Paid 2nd Half Paid	JUL 21 1948 OCT 30 1948	1087 1361		1378		138						
17												17													
18												18													
19												19													
20												20													
				210				4050	84		4134														
								4050																	

Cooley Trail Duck Pass | Oak Park Beaches | Oak Lane Beach | Birchwood Terrace

PERSONAL

Assessment Roll and Tax List of Real Property in the Town of Thunder Lake, Cass County, Minnesota, for Taxes for the Year 1947.

	In Whose Name Assessed	To Whom Transferred	Description of Property: Subdivision	Sec. or Lot	Town or Block	Rng.	Number of Acres of Land: Acres	Hundredths	No. School District	Indicate Homestead Tax by H	Indicate Agricultural Tax by Ag	True and Full Valuations: Land Exclusive of Structures and Improvements (Dollars)	Buildings and Other Structures (Dollars)	Machinery Permanently Attached to Real Estate (Dollars)	Total True and Full Value (Dollars)	Assessed Valuations: Rural: Homestead Up to $4,000 20% (Dollars)	Rural: Over $4,000 and Non-Homestead 33⅓% (Dollars)	All Other: Homestead Up to $4,000 25% (Dollars)	All Other: Over $4,000 and Non-Homestead 40% (Dollars)	Machinery Permanently Attached to Real Estate 33⅓% (Dollars)	Total Assessed Value	Total Assessed Value as Equalized by the Board of Review (Dollars)	Final Equalized Value (Dollars)
1	State of Minnesota		NE¼ of NE¼	24	140	26	40																
2	State of Minnesota		NW¼ of NE¼																				
3	State of Minnesota		SW¼ of NE¼																				
4	State of Minnesota		SE¼ of NE¼																				
5																							
6	State of Minnesota		NE¼ of NW¼																				
7	State of Minnesota		NW¼ of NW¼																				
8	~~H. L. Co.~~ State of Minnesota		SW¼ of NW¼				40																
9	~~—~~ State of Minnesota		SE¼ of NW¼				40																
10																							
11	Jena Mining Co.		NE¼ of SW¼				40																
12	"		NW¼ of SW¼				40																
13	"		SW¼ of SW¼				40																
14	"		SE¼ of SW¼				40																
15																							
16	State of Minnesota		NE¼ of SE¼																				
17	State of Minnesota		NW¼ of SE¼																				
18	State of Minnesota		SW¼ of SE¼																				
19	State of Minnesota		SE¼ of SE¼																				
20																							
							240																

	Sold for Taxes	Validations by School Districts as Equalized by Statement of Taxation: District No. ..... Rate ..... Mills (Dollars)	District No. ..... Rate ..... Mills (Dollars)	District No. 1947 Rate 194 Mills (Dollars)	District No. ..... Rate ..... Mills (Dollars)	District No. ..... Rate ..... Mills (Dollars)	District No. ..... Rate ..... Mills (Dollars)	Tax Including State Homestead ..... Mills ($ cts.)	State Tax on Non-Homestead ..... Mills ($ cts.)	Special Taxes ($ cts.)	Total Taxes ($ cts.)		Paid	When Paid: Month Day Year	Number of Receipt	March Settlement 1948 ($ cts.)	June Settlement 1948 ($ cts.)	Penalty ($ cts.)	November Settlement 1948 ($ cts.)	Penalty ($ cts.)	Collections to First Monday in January 1949 ($ cts.)	Penalty ($ cts.)	Delinquent on First Monday in January 1949 ($ cts.)	Total Delinquent Tax and Penalty ($ cts.)	Remarks
1												1													
2												2													
3												3													
4												4													
5												5													
6												6													
7												7													
8												8													
9												9													
10												10													
11			70			1350	28		13.78			11	1st Half Paid JUL 21 1948 2nd Half Paid OCT 30 1948												
12			70			1350	28		13.78			12	1st Half Paid JUL 21 1948 2nd Half Paid OCT 30 1948												
13			70			1350	28		13.78			13	1st Half Paid JUL 21 1948 2nd Half Paid OCT 30 1948												
14			70			1350	28		13.78			14	1st Half Paid JUL 21 1948 2nd Half Paid OCT 30 1948												
15												15													
16												16													
17												17													
18												18													
19												19													
20												20													
			280			5400	112		55.12																
						5393	104																		

Coolay Trail Duck Pass | Oak Park Beach | Oak Park Beach | Birchwood Terrace

RURAL | PERSONAL

Assessment Roll and Tax List of Real Property in the Town of Thunder Lake, Cass County, Minnesota, for Taxes for the Year 1947.

FORM 4 CD) MILLER DATA COMPANY, MINNEAPOLIS

In Whose Name Assessed	To Whom Transferred	Description of Property: Subdivision	Sec. or Lot	Town or Block	Rng	Number of Acres of Land: Acres	Mills	No. School District	Information Required by Law	Information Required by Law	True and Full Valuations: Land Exclusive of Structures and Improvements (Dollars)	Buildings and Other Structures (Dollars)	Machinery Permanently Attached to Real Estate (Dollars)	Total True and Full Value (Dollars)	Assessed Valuations: Rural: Homestead Up to $4,000 (Dollars)	Rural: Over $4,000 and Non-Homestead (Dollars)	All Other: Homestead Up to $7,000 (Dollars)	All Other: Over $4,000 and Non-Homestead (Dollars)	Machinery Permanently Attached to Real Estate (Dollars)	Total Assessed Value (Dollars)	Total Assessed Value to Equalized by the Board of Review (Dollars)	Final Equalized Value (Dollars)
~~H. L. Co.~~ State of Minnesota		1 NE¼ of NE¼	25	140	26	~~40~~																
State of Minnesota		2 NW¼ of NE¼																				
State of Minnesota		3 SW¼ of NE¼																				
~~H. L. Co.~~ State of Minnesota		4 SE¼ of NE¼				~~40~~																
		5																				
~~H. L. Co.~~ State of Minnesota		6 NE¼ of NW¼				~~40~~																
State of Minnesota		7 NW¼ of NW¼																				
State of Minnesota		8 SW¼ of NW¼																				
State of Minnesota		9 SE¼ of NW¼																				
		10																				
State of Minnesota		11 NE¼ of SW¼																				
State of Minnesota		12 NW¼ of SW¼																				
State of Minnesota		13 SW¼ of SW¼																				
State of Minnesota		14 SE¼ of SW¼																				
		15																				
State of Minnesota		16 NE¼ of SE¼																				
State of Minnesota		17 NW¼ of SE¼																				
State of Minnesota		18 SW¼ of SE¼																				
State of Minnesota		19 SE¼ of SE¼																				
		20																				

Sold for Taxes	Valuations by School Districts as Equalized by Department of Taxation: District No. ..... Rate ..... Mills (Dollars)	District No. ..... Rate ..... Mills (Dollars)	District No. 2 Rate 197.7 Mills (Dollars)	District No. ..... Rate ..... Mills (Dollars)	District No. ..... Rate ..... Mills (Dollars)	District No. ..... Rate ..... Mills (Dollars)	Tax including State Homestead Mills ($ cts.)	State Tax on Non-Homestead ..... Mills ($ cts.)	Special Taxes ($ cts.)	Total Taxes ($ cts.)		Paid	When Paid: Month	Day	Year	Number of Receipt	March Settlement 1948 ($ cts.)	June Settlement 1948 ($ cts.)	Penalty ($ cts.)	November Settlement 1948 ($ cts.)	Penalty ($ cts.)	Collections to First Monday in January 1949 ($ cts.)	Penalty ($ cts.)	Delinquent on First Monday in January 1949 ($ cts.)	Total Delinquent Tax and Penalty ($ cts.)	Remarks
											1															
											2															
											3															
											4															
											5															
											6															
											7															
											8															
											9															
											10															
											11															
											12															
											13															
											14															
											15															
											16															
											17															
											18															
											19															
											20															

Cooley Grill
Dock Pass
Oak Park
Benches
Oak Lawn
Beach
Birchwood
Terrace

PERSONAL

Assessment Roll and Tax List of Real Property in the Town of Thunder Lake, Cass County, Minnesota, for Taxes for the Year 1947.

	IN WHOSE NAME ASSESSED	TO WHOM TRANSFERRED	DESCRIPTION OF PROPERTY: SUBDIVISION	Sec. or Lot	Town or Block	Rng.	Number of Acres of Land: Acres	Mills	No. School District	Indicate Homestead Tax or No Tax	Indicate Agricultural Land Tax or No Tax	TRUE AND FULL VALUATIONS: LAND Exclusive of Structures and Improvements (Dollars)	BUILDINGS and Other Structures (Dollars)	MACHINERY Permanently Attached to Real Estate (Dollars)	TOTAL True and Full Value (Dollars)	ASSESSED VALUATIONS: RURAL: Homestead Up to $4,000 20% (Dollars)	RURAL: Over $4,000 and Non-Homestead 33⅓% (Dollars)	ALL OTHER: Homestead Up to $4,000 25% (Dollars)	ALL OTHER: Over $4,000 and Non-Homestead 40% (Dollars)	ALL OTHER: MACHINERY Permanently Attached to Real Estate 33⅓% (Dollars)	TOTAL ASSESSED VALUE (Dollars)	Total Assessed Value as Equalized by the Board of Review (Dollars)	FINAL EQUALIZED VALUE (Dollars)
1	C. L. Shotta	Peter J. & Minnie Engelmann	NE¼ of NE¼	26	140	26	40		Un														
2			NW¼ of NE¼				40																
3	Carl Realty Co.	State of Minnesota	SW¼ of NE¼				40																
4	State of Minnesota		SE¼ of NE¼																				
5																							
6	State of Minnesota		NE¼ of NW¼																				
7	State of Minnesota		NW¼ of NW¼																				
8	State of Minnesota		SW¼ of NW¼																				
9	H. L. Co.	State of Minnesota	SE¼ of NW¼				40																
10																							
11	State of Minnesota		NE¼ of SW¼																				
12	J. B. Dragen		NW¼ of SW¼				20																
13			SW¼ of SW¼				40																
14	State of Minnesota		SE¼ of SW¼																				
15	Lester & Daisy Sanders		N½ of NW¼ of SW¼				20																
16	State of Minnesota		NE¼ of SE¼																				
17	State of Minnesota		NW¼ of SE¼																				
18	State of Minnesota		SW¼ of SE¼																				
19	State of Minnesota		SE¼ of SE¼																				
20																							
							240																
							160																

	SOLD FOR TAXES	VALUATIONS BY SCHOOL DISTRICTS AS EQUALIZED BY DEPARTMENT OF TAXATION: District No. ..... Rate ..... Mills (Dollars)	District No. ..... Rate ..... Mills (Dollars)	District No. 130 Rate 19.34 Mills (Dollars)	District No. ..... Rate ..... Mills (Dollars)	District No. ..... Rate ..... Mills (Dollars)	District No. ..... Rate ..... Mills (Dollars)	Tax including State Homestead ..... Mills ($ cts.)	State Tax on Non-Homestead ..... Mills ($ cts.)	SPECIAL TAXES ($ cts.)	TOTAL TAXES ($ cts.)		PAID	WHEN PAID (Month Day Year)	Number of Receipt	March Settlement 1948 ($ cts.)	June Settlement 1948 ($ cts.)	Penalty ($ cts.)	November Settlement 1948 ($ cts.)	Penalty ($ cts.)	Collections to First Monday in January 1949 ($ cts.)	Penalty ($ cts.)	Delinquent on First Monday in January 1949 ($ cts.)	Total Delinquent Tax and Penalty ($ cts.)	REMARKS
1				130				2506	52		2558	1											2558	J 2814	
2				93				1794	38		1832	2											1832	J 2015	
3												3													
4												4													
5												5													
6												6													
7												7													
8												8													
9												9													
10												10													
11												11													
12				14				270			270	12	PAID IN FULL	APR 21 1948											
13				39				752			752	13	PAID IN FULL	APR 21 1948	4867		1.25								
14												14													
15	SOLD FOR TAXES			45				868			868	15	PAID IN FULL	JUN 22 1949	9070		868								
16												16													
17												17													
18												18													
19												19													
20												20													
			14	96				6198	90		6280														
				32																					
				31																					

Assessment Roll and Tax List of Real Property in the Town of Thunder Lake, Cass County, Minnesota, for Taxes for the Year 1947.

In Whose Name Assessed	To Whom Transferred	Description of Property: Subdivision	Sec. or Lot	Town or Block	Rng.	Number of Acres of Land: Acres	Hdths	Sch. District	True and Full Valuations: Land Exclusive of Structures and Improvements (Dollars)	Buildings and Other Structures (Dollars)	Machinery Permanently Attached to Real Estate (Dollars)	Total True and Full Value (Dollars)	Assessed Valuations, Rural: Homestead Up to $4,000 20% (Dollars)	Rural: Over $4,000 and Non-Homestead 33⅓% (Dollars)	All Other: Homestead Up to $4,000 25% (Dollars)	All Other: Over $4,000 and Non-Homestead 40% (Dollars)	Machinery Permanently Attached to Real Estate 33⅓% (Dollars)	Total Assessed Value (Dollars)	Total Assessed Value as Equalized by the Board of Review (Dollars)	Final Equalized Value (Dollars)
State of Minnesota		1 NE¼ of NE¼	27	140	26			27												
State of Minnesota		2 NW¼ of NE¼																		
Carl E. Peterson		3 ~~S½ of Lot 3~~ N 132' of S½ of NE¼ of Lot 3 (about 4 acs)				9														
John + Ada Sereen		4 ~~NE¼ of NW¼~~ S 100' of N 528' of Lot 4				1.50														
Chas. W. + Joyce E. Glass		5 N 428' of Lot 4				6.50														
Walter A. Niemi		6 ~~NE¼ of NW¼~~ Lot 1				37.85														
C.H. + Hazel C. Thomas		Lot 2 less 500'x 820' + less 7 ~~NW¼ of NW¼~~ 500'x 1320'				13.60														
Geo. C. + Nellie M. May		Lot 3 less 1.75 acs 8 ~~SW¼ of NW¼~~				26.25														
Frank W. + Viola Rezab		9 1782' x 528' sq. ½ of NE¼ + Lot 4 ~~SE¼ of NW¼~~				21.60														
Chas. W. + Joyce E. Glass		10 1.75 acs of Lot 3				1.75														
John + Ada Sereen		11 ~~NE¼ of SW¼~~ S 100' of N 628' of SW¼ of NE¼				3														
J.J. Corriveau		12 ~~NW¼ of SW¼~~ Lot 6				13														
~~State of Minnesota~~ (Cont. C.H. Thomas)		13 ~~SW¼ of SW¼~~ " 7				4.75														
Daisy S. Coffey		14 ~~SE¼ of SW¼~~ " 8				1.60														
Chas. W. + Joyce E. Glass		15 N 428' of SW¼ of NE¼				13														
State of Minnesota		16 ~~NE¼ of SE¼~~ Lot 5				4.13														
		17 ~~NW¼ of SE¼~~ less road																		
J.B. Draper		18 ~~SW¼ of SE¼~~ Lot 9 less 15 acs				29.30														
John + Ada Sereen		19 ~~S 100' of N 528' of SE¼ of SE¼~~				3														
Chas. W. + Joyce E. Glass		20 N 428' of SE¼ of NE¼				13														
						200.83														

Continued on next page.

Cass County, Minnesota, for Taxes for the Year 1947.

	Sold for Taxes	Valuations by School Districts as Equalized by Department of Taxation: District No. / Rate ... Mills (Dollars)	District No. / Rate ... Mills (Dollars)	District No. / Rate ... Mills (Dollars)	District No. / Rate ... Mills (Dollars)	Total Equalized (Dollars)	Tax including State Homestead ... Mills ($ cts.)	State Tax on Non-Homestead ... Mills ($ cts.)	Special Taxes ($ cts.)	Total Taxes ($ cts.)	Paid	When Paid: Month Day Year	Number of Receipt	March Settlement 1948 ($ cts.)	June Settlement 1948 ($ cts.)	Penalty ($ cts.)	November Settlement 1948 ($ cts.)	Penalty ($ cts.)	Collections to First Monday in January 1949 ($ cts.)	Penalty ($ cts.)	Delinquent on First Monday in January 1949 ($ cts.)	Total Delinquent Tax and Penalty ($ cts.)	Remarks
1																							
2																							
3		42					810	18		828	PAID IN FULL	NOV 24 1948	7457						828	68			
4		27					520	10		530	PAID IN FULL	JUN 7 1948	6943		530								
5				14 58																			
				143			4178	58		4236											4236	166	
6	SOLD FOR TAXES	88					1696	36		1732	PAID IN FULL	MAR 19 1948	3887	866									
7											2nd Half Paid	AUG 25 1948	7724				395						
											1st Half Paid	JUN 15 1948											
7		41					790			790													
8		206					3972	84		4056	PAID IN FULL	APR 21 1948	4466		4056								
9		133					2564			2564	PAID IN FULL	JAN 24 1948	447	2564									
10		4					78			78												78	86
11		14					270	06		276	PAID IN FULL	JUN 7 1948	6943		276								
12		283					5456	116		5572	PAID IN FULL	APR -2 1948	4181		5572								
13		33					636	14		650	PAID IN FULL	SEP 14 1948	7520				65	19					
											2nd Half Paid	MAR 8 1948	3077	2126									
14		216					4164	88		4252	1st Half Paid	JAN 13 1948	120	2126									
15		18					348			348												348	383
16																							
17																							
18		133					2564			2564	PAID IN FULL	APR 21 1948	4467		2564								
19		14					270	06		276	PAID IN FULL	JUN 7 1948	6943		276								
20		18					348			348												348	383
		347		4 58		244 86																	
		22		43		4178		436		291 00													
		1270		201		28664																	

Assessment Roll and Tax List of Real Property in the Town of Thunder Lake,

Form 4 CD. Wolf-Sign Company, Minneapolis

IN WHOSE NAME ASSESSED	TO WHOM TRANSFERRED	DESCRIPTION OF PROPERTY	TRUE AND FULL VALUATIONS: LAND Exclusive of Improvements	TRUE AND FULL VALUATIONS: IMPROVEMENTS Not Including Machinery Permanently Attached to Real Estate	TRUE AND FULL VALUATIONS: MACHINERY Permanently Attached to Real Estate	TRUE AND FULL VALUATIONS: TOTAL Land and Improvements	ASSESSED VALUATIONS: RURAL Homestead Up to $4,000 10%	ASSESSED VALUATIONS: RURAL Over $4,000 and Non-Homestead 33⅓%	ASSESSED VALUATIONS: ALL OTHER Homestead Up to $4,000 25%	ASSESSED VALUATIONS: ALL OTHER Over $4,000 and Non-Homestead 40%	ASSESSED VALUATIONS: MACHINERY Permanently Attached to Real Estate 33⅓%	ASSESSED VALUATIONS: TOTAL ASSESSED VALUE	Total Assessed Value as Equalized by the Board of Review	FINAL EQUALIZED VALUE
			Dollars	Dollars	Dollars	Dollars	Dollars	Dollars	Dollars	Dollars	Dollars	Dollars	Dollars	Dollars
~~Rose G. Sharp + Clarence J. Ralston~~	Eleanor Tibbell	1947 Tax List Sec. 27-140-26												
~~W. L. McMullen~~	Louise A. McMullen													
Percy + Katherine Baab														
Edmund Dallroth	Deceased													
State of Minnesota														
Agnar C. Knudson														
Andrew + Lillian A. Danielson														
Ernest B. Swanson														
S. O. Severson														
Willis Copeman														
"														
J. C. White														
Walter H. Martensons														
Willis + Alta H Copeman	So 400 ds of Lot 5 + 5 4 rds of NE¼ SE¼													

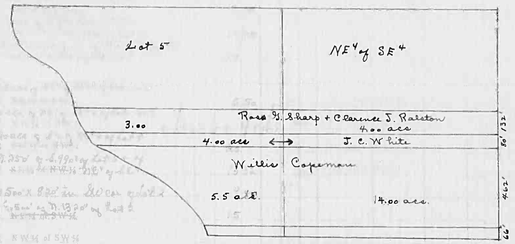

14	S E¼ of S W¼	14
15	N. 80' of S. 608' of NE¼ of SE¼ + of Lots 5	4
16	N E¼ of S E¼ Lues of Lot 9	
17	~~N W¼ of S E¼~~	15
18	S W¼ of S E¼	
19	S E¼ of S E¼	
		12.872

SOLD FOR TAXES	VALUATIONS BY SCHOOL DISTRICTS AS EQUALIZED BY THE BOARD OF EQUALIZATION OF TAXATION: District No. ..... Rate ..... Mills	District No. ..... Rate ..... Mills	District No. ..... Rate ..... Mills	District No. ..... Rate ..... Mills	District No. ..... Rate ..... Mills	District No. ..... Rate ..... Mills	Tax including State Homestead ..... Mills	State Tax on Non-Homestead ..... Mills	SPECIAL TAXES	TOTAL TAXES	PAID	WHEN PAID Month Day Year	Number of Receipt	March Settlement 1948	June Settlement 1948	Penalty	November Settlement 1948	Penalty	Collections to First Monday in January 1949	Penalty	Delinquent on First Monday in January 1949	Penalty	Total Delinquent Tax and Penalty	REMARKS
	Dollars	Dollars	Dollars	Dollars	Dollars	Dollars	$ cts.	$ cts.	$ cts.	$ cts.				$ cts.	$ cts.	$ cts.	$ cts.	$ cts.	$ cts.	$ cts.	$ cts.	$ cts.	$ cts.	
1			14				270	06		276	PAID IN FULL	MAY 18 1949	1300		4.14									
2			9				174	04		178	PAID IN FULL	MAY 18 1949												
3			72				1388	30		1418	PAID IN FULL	MAY 28 1948	6105		14.18									
4			35				674	14		688	PAID IN FULL	FEB 9 1948	1248	6.88										
5																								
6			442				810			810	PAID IN FULL	MAY 18 1948	5191		8.10									
7																								
8			105				2024	42		2066	2nd Half Paid 1st Half Paid	OCT 28 1948 JUN 15 1948	4271 3 7733		10.33		10.33							
9			46				886	18		904	PAID IN FULL	MAY 28 1948	6102		9.04									
10			33				636	14		650	2nd Half Paid 1st Half Paid	JUN 23 1948 JUN 23 1948	7088		3.25		3.25							
11			52				1002	22		1024	Balance Full Just Pay	AUG 25 1948 JUN 10 1948	1273 7773		6.50		3.77							Bal due # 3.74
12																								
13			126				2430	52		2482	PAID IN FULL	JUN 23 1948												
14			32				618	14		632	PAID IN FULL	JUN 23 1948	7026		3.14									
15			18				348	08		356	PAID IN FULL	FEB 20 1948	7733	3.56										
16																								
17	SOLD FOR TAXES			71.20			2536															40.18		
18				70			1454	28		4018														
19																								
20																								
		# 42		# 123			11260																	
		582		70			3292	252		15502														
		584		193			15250																	

Assessment Roll and Tax List of Real Property in the Town of Thunder Lake, Cass County, Minnesota, for Taxes for the Year 1947.

FORM 4 CD.—U.-P. DATA CORPORATION, MINNEAPOLIS

IN WHOSE NAME ASSESSED	TO WHOM TRANSFERRED	DESCRIPTION OF PROPERTY	TRUE AND FULL VALUATIONS: LAND Exclusive of Improvements	TRUE AND FULL VALUATIONS: IMPROVEMENTS Exclusive of Real Estate	TRUE AND FULL VALUATIONS: MACHINERY Permanently Attached to Real Estate	TRUE AND FULL VALUATIONS: TOTAL True and Full Value	ASSESSED VALUATIONS: RURAL Homestead Up to $4,000 10%	RURAL Over $4,000 and Non-Homestead 33⅓%	ALL OTHER Homestead Up to $4,000 25%	ALL OTHER Over $4,000 and Non-Homestead 40%	MACHINERY Permanently Attached to Real Estate 33⅓%	TOTAL ASSESSED VALUE	Total Assessed Value as Equalized by the Board of Review	FINAL EQUALIZED VALUE
			Dollars	Dollars	Dollars	Dollars	Dollars	Dollars	Dollars	Dollars	Dollars	Dollars	Dollars	Dollars
~~Rose G. Sharp + Clarence J. Ralston~~	Eliza J. Thrall													
	Eliza J. Thrall													
~~W. L. McMullen~~	Louise A. McMullen													
Percy + Katherine Baack														
Elmer J. Vallroth														
State of Minnesota														
Agnar C. Knudson														
Andrew + Lillian A. Danielson														
Ernest B. Swanson														
S. O. Severson														
Willis Coperman														
"														
J. C. White														
Walter H. Martenson														
~~Willis Alts H Coperman~~	So 1/2 of Lot 5 + S 4 rds of NE SE													

1947 Tax List
Sec. 27-140-26

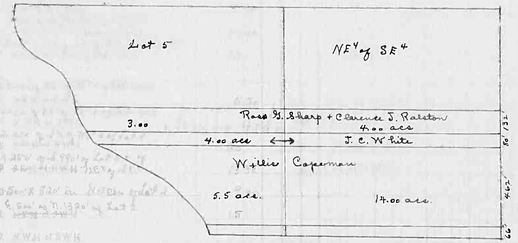

14	SE¼ of SW¼	14	
5	N. 80' of S. 160' of NE¼ of SE¼ + of lots	4	
16	NE¼ of SE¼		
17	~~NW¼ of SE¼~~ Place of Lot 9	15	300 and bld
18	SW¼ of SE¼		
19	SE¼ of SE¼		
1294	Lots of Lot + 5 rds of NE SE		1228.92

	SOLD FOR TAXES	District No. ..... Rate ..... Mills Dollars	District No. ..... Rate ..... Mills Dollars	District No. Rate 87 Mills 197 Dollars	District No. ..... Rate ..... Mills Dollars	District No. ..... Rate ..... Mills Dollars	District No. 7 Rate 90 Mills Dollars	Tax including State Homestead ..... Mills $ cts.	State Tax on Non-Homestead ..... Mills $ cts.	SPECIAL TAXES $ cts.	TOTAL TAXES $ cts.	PAID	WHEN PAID Month Day Year	Number of Receipt	March Settlement 1948 $ cts.	June Settlement 1948 $ cts.	Penalty $ cts.	November Settlement 1948 $ cts.	Penalty $ cts.	Collections to First Monday in January 1949 $ cts.	Penalty $ cts.	Delinquent on First Monday in January 1949 $ cts.	Total Delinquent Tax and Penalty $ cts.	REMARKS
1			14					270	06		276	PAID IN FULL	MAY 10 1948	1300		4.14								
2			9					174	04		178	PAID IN FULL	MAY 18 1948											
3			72					1388	30		1418	PAID IN FULL	MAY 28 1948	1105		14.18								
4			35					674	14		688	PAID IN FULL	FEB 9 1948	1248	6.88									
5																								
6			42					810			810	PAID IN FULL	MAY 18 1948	5191		8.10								
7																								
8			105					2024	42		2066	2nd Half Paid	OCT 30 1948	12713				10.33						
												1st Half Paid	JUN 15 1948	9732		10.33								
9			46					886	18		904	PAID IN FULL	MAY 26 1948	1102		9.04								
10			33					636	14		650	2nd Half Paid	NOV 23 1948	12088		3.25		3.25						
												1st Half Paid	JUN 10 1948	9733				3.74						
11			52					1002	22		1024	Balance Paid Paid Paid	AUG 25 1948 JUN 10 1948	9773		6.50								Est Tax $ 3.74
12																								
13			126					2430	52		2482	PAID IN FULL	JUN 23 1948											
14			32					618	14		632	PAID IN FULL	JUN 23 1948	1026		3.14								
15			18					348	08		356	PAID IN FULL	FEB 20 1948	1133	3.56									
16																								
17	SOLD FOR TAXES					7	122	2536															40.18	
							70	1454	28		1482													
18																								
19																								
20																								
			# 47				# 192	11260																
			547				7	3900	252		15502													
			594				199	15250																

Cooley Trail | Oak Park Dock Pass | Oak Park Beaches | Oak Lawn Beach | Birchwood Terrace | PERSONAL

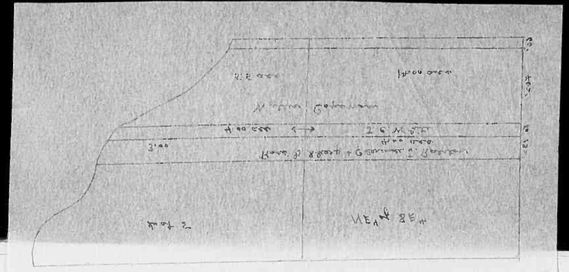

In Whose Name Assessed	To Whom Transferred	Subdivision	Sec. or Lot	Town or Block	Rge.	Number of Acres of Land	Value of Land	Value of Buildings	Exclusive of Structures and Improvements	Other Structures	Permanently Attached to Real Estate	Total Full Value	Rural Up to $4,000	Rural Over $4,000 and Non-Homestead	Rural Homestead Up to $4,000	Rural Homestead Over $4,000	Machinery Permanently Attached to Real Estate	Total Assessed Value	Total Assessed Value as Equalized by the Board of Review	Final Equalized Value
						Acres	10/96		Dollars	Dollars	Dollars	Dollars	Dollars	Dollars	Dollars	Dollars	Dollars	Dollars	Dollars	Dollars
Roce B. Stroup + Clarence J. Roberton	Edith Thrall	1 N.132' of S.740' of Lot 5 ~~NE¼ of NE¼~~	27	140	26	3 00	Un													
	Edith Thrall	2 N.132' of S.740' of NE¼ of SE¼ ~~NW¼ of NW¼~~				4 00														
Wm. McMullen	Louise A. McMullen	4 acs of NE¼ of SE¼ of Lot 5 + 3 ~~SW¼ of NE¼~~ 2 acs of Lot 4				10 00														
Percy + Katherine Baab		4 About 10 acs of S½ of NE¼ of NE¼ of SE¼ ~~SE¼ of NE¼~~ + of Lots 4 + 5				10														
		5																		
Edmund Wallroth		5 5 acs of NE¼ of SE¼ + of Lots 4 + 5																		
State of Minnesota		6 ~~NE¼ of NW¼~~				5 50														
		10 acs of NE¼ of SE¼ + of Lots 4 + 5																		
		7 ~~NW¼ of NW¼~~ + less So 4 rds																		
Agnar C. Knudson		20 acs of S½ of NE¼ + of Lot 4 8 ~~SW¼ of NW¼~~				20														
Andrew + Lillian A. Danielson		N.250' of S.990' of Lot 5 + of 9 ~~SE¼ of NW¼~~ NE¼ of SE¼				13 32														
Earnest B. Swanson		10 500' x 820' in SW Cor of Lot 2				9 40														
S. O. Severson		11 E.500' of N.1320' of Lot 2 ~~NE¼ of SW¼~~				15														
		12 NW¼ of SW¼																		
Willis Copeman		N.462' of S.528' of Lot 5 13 ~~SW¼ of SW¼~~				5 50														
		N.462' of S.528' of NE¼ of SE¼ 14 SE¼ of SW¼				14														
J. C. White		15 N.80' of S.608' of NE¼ of SE¼ + of Lot 5				4														
		16 NE¼ of SE¼																		
Walter H. Martensons		17 ~~16 acs of Lot 9 NW¼ of SE¼~~				15						200 added								
		18 SW¼ of SE¼																		
		19 SE¼ of SE¼																		
Willis + Ella H Copeman	So 4 rds of Lot 5 + S½ of NE¼ of SE¼																			

	Sold for Taxes	Valuations by School Districts as Equalized by the Department of Taxation: District No. ..... Rate ..... Mills	District No. ..... Rate ..... Mills	District No. 14 Rate 18.7 Mills	District No. ..... Rate ..... Mills	District No. Nodak Rate 20 Mills	Tax including State Homestead ..... Mills	State Tax on Non-Homestead ..... Mills	Special Taxes	Total Taxes	Paid	When Paid Month Day Year	March Settlement 1948	June Settlement 1948	Penalty	November Settlement 1948	Penalty	Collections to First Monday in January 1949	Penalty	Delinquent on First Monday in January 1949	Total Delinquent Tax and Penalty	Remarks
		Dollars	Dollars	Dollars	Dollars	Dollars Dollars	$ cts.	$ cts.	$ cts.	$ cts.			$ cts.	$ cts.	$ cts.	$ cts.	$ cts.	$ cts.	$ cts.	$ cts.	$ cts.	
1				14			270	06		276	PAID IN FULL	MAY 10 1949										
2				9			174	04		178	PAID IN FULL	MAY 10 1949	1300									
3				72			1388	30		1418	PAID IN FULL	MAY 28 1948	6105			1418						
4				35			674	14		688	PAID IN FULL	FEB 9 1948	1248	688								
5																						
6				42			810			810	PAID IN FULL	MAY 18 1949	5171			810						
7																						
8				105			2024	42		2066	2nd Half Paid 1st Half Paid	OCT 30 1948 JUN 15 1948	12713 7732			1033		1033				
9				46			886	18		904	PAID IN FULL	MAY 28 1948	6103			904						
10				33			636	14		650	2nd Half Paid 1st Half Paid	JUN 25 1948 JUN 10 1948	1188 10288			325		325		324		
11				52			1002	22		1024	Balance Paid Prior Years	AUG 25 1948 JUN 10 1948	11413 7773			650						Bal due #324
12																						
13				126			2430	52		2482	PAID IN FULL	JUN 23 1948										
14				32			618	14		632	PAID IN FULL	JUN 23 1948	4026			311						
15				18			348	08		356	PAID IN FULL	FEB 20 1948	1833	356								
16																						
17	SOLD FOR TAXES				4132		2536													4218		
18					70		1454	28		1018												
19																						
20																						
		# 42		N 132			113.60															
		584		70			39	252		15502												
		584		132			1525															

Assessment Roll and Tax List of Real Property in the Town of Whitmer Lake, Cass County, Minnesota, for Taxes for the Year 1947.

Form 4 (C) Allen-Dale Company, Minneapolis

In Whose Name Assessed	To Whom Transferred	Description of Property: Subdivision	Sec. or Lot	Town. or Block	Rng.	Number of Acres of Land: Acres	Miles	Not School District	Indicates Homestead Tax Not	Indicates Homestead Tax Not	True and Full Valuations: Land Exclusive of Structures and Improvements (Dollars)	Buildings and Other Structures (Dollars)	Machinery Permanently Attached to Real Estate (Dollars)	Total True and Full Value (Dollars)	Assessed Valuations: Rural: Homestead Up to $4,000 20% (Dollars)	Rural: Over $4,000 and Non-Homestead 33⅓% (Dollars)	All Other: Homestead Up to $4,000 25% (Dollars)	All Other: Over $4,000 and Non-Homestead 40% (Dollars)	Machinery Permanently Attached to Real Estate 33⅓% (Dollars)	Total Assessed Value as Equalized by the Board of Review (Dollars)	Final Equalized Value (Dollars)
		Lot 1 less N. 75' + less																			
C. H. Thomas		1 ~~NE¼ of NW¼~~ S.500'	28	140	26	75	40					240	added		48						
"		2 ~~NW¼ of NE¼~~ Lot 2				48	40														
Arnold H. Maas		3 SW¼ of ~~NE¼~~ " 3				50	40														
"		4 ~~SE¼ of NE¼~~ " 4				9	90														
Clifford H. & Hazelle C. Thomas		5 N. 75' of Lot 1				1															
State of Minnesota		6 NE¼ of NW¼																			
State of Minnesota		7 NW¼ of NW¼																			
State of Minnesota		8 SW¼ of NW¼																			
State of Minnesota		9 SE¼ of NW¼																			
Ernest B. Swanson		10 S.500' of Lot 1				75															
State of Minnesota		11 NE¼ of SW¼																			
State of Minnesota		12 NW¼ of SW¼																			
State of Minnesota		13 SW¼ of SW¼																			
[illegible]		14 SE¼ of SW¼																			
		S.200' of The N. 400' of the 2																			
		15 lying E. of the Line				2															
Arnold H. Maas		16 ~~NE¼ of SE¼~~ Lot 5				23	85														
"		17 NW¼ of SE¼				40															
State of Minnesota		18 SW¼ of SE¼																			
~~Leon H. & Lillian J. Sorna~~	~~Hazelle Thomas~~	19 ~~SE¼ of SE¼~~ " 6				39	85														
		20																			

Valuations by School Districts as Equalized by Department of Taxation

Sold for Taxes	District No. ..... Rate ..... Mills	District No. ..... Rate ..... Mills	District No. ..... Rate ..... Mills	District No. ..... Rate ..... Mills	District No. ..... Rate ..... Mills	Tax including State Homestead ..... Mills	State Tax on Non-Homestead ..... Mills	Special Taxes	Total Taxes	Paid	When Paid (Month Day Year)	Number of Receipt	March Settlement 1948	June Settlement 1948	Penalty	November Settlement 1948	Penalty	Collections to First Monday in January 1949	Penalty	Delinquent on First Monday in January 1949	Total Delinquent Tax and Penalty	Remarks
	Dollars	Dollars	Dollars	Dollars	Dollars	$ cts.	$ cts.	$ cts.	$ cts.				$ cts.	$ cts.	$ cts.	$ cts.	$ cts.	$ cts.	$ cts.	$ cts.	$ cts.	
1		7.76				14.66			14.66	1st Half Paid	JUN 15 1948	7234		7.32						7.32	8.06	
2		.86				16.58	.36		16.94	PAID IN FULL	MAR 19 1948	3613	16.94									
3		4.69				13.30			13.30	1st Half Paid	JUL 10 1948	10085		15.22						6.65	7.31	
4		4.93				17.94			17.94	1st Half Paid	JUL 10 1948	10085		8.97						8.97	9.87	
5		.5				.96	.02		.98	1st Half Paid	JUN 15 1948	7234		.49						.49	.54	
6																						
7																						
8																						
9																						
10		.36				6.94	.14		7.08	1st Half Paid 1st Half Paid	NOV 12 1948 JUL 10 1948	1853 10088		3.54				3.54	.28			
11																						
12																						
13																						
14																						
15																						
16		4.67				12.92			12.92	1st Half Paid	JUL 10 1948	10085		6.46						6.46	7.11	
17	SOLD FOR TAXES	4.56				10.80			10.80											10.80		
18																						
19		.71				13.70	.28		13.98	PAID IN FULL	JUN 23 1948	7418		13.98								
20																						
		4.367 .128 ~~.559~~				107.80	.80		108.60													

Assessment Roll and Tax List of Real Property in the Town of Thunder Lake, Cass County, Minnesota, for Taxes for the Year 1947.

FORM 4-LCD PUBLISHERS COMPANY, MINNEAPOLIS

In Whose Name Assessed	To Whom Transferred	Description of Property: Subdivision	Sec. or Lot	Town or Block	Rng.	Number of Acres of Land (Acres / Hdths)	No. School District	Indicate Buildings and Improvements by Xs	Indicate Assessed Individual Taxes by Xs	True and Full Valuations: Land Exclusive of Structures and Improvements (Dollars)	Buildings and Other Structures (Dollars)	Machinery Permanently Attached to Real Estate (Dollars)	Total True and Full Value (Dollars)	Assessed Valuations: Rural: Homestead Up to $4,000 20% (Dollars)	Rural: Over $4,000 and Non-Homestead 33⅓% (Dollars)	All Other: Homestead Up to $4,000 25% (Dollars)	All Other: Over $4,000 and Non-Homestead 40% (Dollars)	Machinery Permanently Attached to Real Estate 33⅓% (Dollars)	Total Assessed Value	Total Assessed Value as Equalized by the Board of Review (Dollars)	Final Equalized Value (Dollars)
State of Minnesota		1 NE¼ of NE¼	29	140	26	40															
State of Minnesota		2 NW¼ of NE¼																			
State of Minnesota		3 SW¼ of NE¼																			
State of Minnesota		4 SE¼ of NE¼																			
		5																			
State of Minnesota		6 NE¼ of NW¼																			
Fred Barth		7 NW¼ of NW¼				40															
"		8 SW¼ of NW¼				40															
State of Minnesota		9 SE¼ of NW¼																			
		10																			
~~Cass Realty Co.~~	State of Minnesota	11 NE¼ of SW¼				~~40~~															
State of Minnesota		12 NW¼ of SW¼																			
Cass Realty Co.	State of Minnesota	13 SW¼ of SW¼				40															
—	State of Minnesota	14 SE¼ of SW¼				~~40~~															
		15																			
State of Minnesota		16 NE¼ of SE¼																			
State of Minnesota		17 NW¼ of SE¼																			
State of Minnesota		18 SW¼ of SE¼																			
State of Minnesota		19 SE¼ of SE¼																			
		20																			
						240															
						80															

Sold for Taxes	Valuations by School Districts as Equalized by Department of Taxation: District No. / Rate ... Mills (Dollars)	District No. / Rate ... Mills (Dollars)	District No. / Rate ... Mills (Dollars)	District No. / Rate ... Mills (Dollars)	District No. / Rate ... Mills (Dollars)	Tax including State Homestead ... Mills ($ cts.)	State Tax on Non-Homestead ... Mills ($ cts.)	Special Taxes ($ cts.)	Total Taxes ($ cts.)	Paid	When Paid (Month, Day, Year)	Number of Receipt	March Settlement 1948 ($ cts.)	June Settlement 1948 ($ cts.)	Penalty ($ cts.)	November Settlement 1948 ($ cts.)	Penalty ($ cts.)	Collections to First Monday in January 1949 ($ cts.)	Penalty ($ cts.)	Delinquent on First Monday in January 1949 ($ cts.)	Total Delinquent Tax and Penalty ($ cts.)	Remarks
1										1												
2										2												
3										3												
4										4												
5										5												
6										6												
7		65				1254	26		1280	7	PAID IN FULL JUL 10 1947			2560								
8		65				1254	26		1280	8	PAID IN FULL JUL 10 1947	1487										
9										9												
10										10												
11										11												
12										12												
13										13												
14										14												
15										15												
16										16												
17										17												
18										18												
19										19												
20										20												
		130				2508	52		2560													
						2586																

Cooley Trail Duck Pass | Oak Park Benches | Oak Acres Beach | Birchwood Terrace

PERSONAL

Assessment Roll and Tax List of Real Property in the Town of Johnson Lake, Cass County, Minnesota, for Taxes for the Year 1947.

Form 4 CD BLAIR-DAVIS COMPANY, MINNEAPOLIS

	In Whose Name Assessed	To Whom Transferred	Description of Property: Subdivision	Sec. or Lot	Town or Block	Rng.	Number of Acres of Land: Acres	Hdths	No. Schools Do Collect	Indicate Homestead Tax Be	Indicate Non-Homestead Tax Be	True and Full Valuations: Land Exclusive of Structures and Improvements (Dollars)	Buildings and Other Structures (Dollars)	Machinery Permanently Attached to Real Estate (Dollars)	Total True and Full Value (Dollars)	Assessed Valuations: Rural: Homestead Up to $4,000 20% (Dollars)	Rural: Over $4,000 and Non-Homestead 33⅓% (Dollars)	All Other: Homestead Up to $4,000 25% (Dollars)	All Other: Over $4,000 and Non-Homestead 40% (Dollars)	All Other: Machinery Permanently Attached to Real Estate 33⅓% (Dollars)	Total Assessed Value (Dollars)	Total Assessed Value as Equalized by the Board of Review (Dollars)	Final Equalized Value (Dollars)
1	Fred Barth		NE¼ of NE¼	30	140	26	40	2m															
2	State of Minnesota		NW¼ of NE¼																				
3	State of Minnesota		SW¼ of NE¼																				
4	Fred Barth		SE¼ of NE¼				40																
5																							
6	State of Minnesota		NE¼ of NW¼																				
7	State of Minnesota		~~NW¼ of NW¼~~ Lot 1																				
8	State of Minnesota		~~SW¼ of NW¼~~ " 2																				
9			SE¼ of NW¼																				
10																							
11	State of Minnesota		NE¼ of SW¼																				
12	State of Minnesota		~~NW¼ of SW¼~~ " 3																				
13	State of Minnesota		~~SW¼ of SW¼~~ " 4																				
14			SE¼ of SW¼																				
15																							
16	State of Minnesota		NE¼ of SE¼																				
17	State of Minnesota		NW¼ of SE¼																				
18	State of Minnesota		SW¼ of SE¼																				
19	State of Minnesota		SE¼ of SE¼																				
20																							
							80																

	Sold for Taxes	Validations by School Districts as Equalized by Department of Taxation: District No. ..... Rate ..... Mills	District No. ..... Rate ..... Mills	District No. 2 Rate 87 19 Mills	District No. ..... Rate ..... Mills	District No. ..... Rate ..... Mills	District No. ..... Rate ..... Mills	Tax including State Homestead ..... Mills	State Tax on Non-Homestead ..... Mills	Special Taxes	Total Taxes	Paid	When Paid: Month Day Year	Number of Receipt	March Settlement 1948	June Settlement 1948	Penalty	November Settlement 1948	Penalty	Collections to First Monday in January 1949	Penalty	Delinquent on First Monday in January 1949	Penalty	Total Delinquent Tax and Penalty	Remarks
		Dollars	Dollars	Dollars	Dollars	Dollars	Dollar	$ cts.	$ cts.	$ cts.	$ cts.					$ cts.	$ cts.	$ cts.	$ cts.	$ cts.	$ cts.	$ cts.	$ cts.	$ cts.	
1				65				1254	26		1280	PAID IN FULL	JUL 10 1948	10187		1280									
2																									
3																									
4				65				1254	26		1280	PAID IN FULL	JUL 10 1948	12887		1280									
5																									
6																									
7																									
8																									
9																									
10																									
11																									
12																									
13																									
14																									
15																									
16																									
17																									
18																									
19																									
20																									
				130				2508	52		2560														
								2560	52																

Assessment Roll and Tax List of Real Property in the Town of Thunder Lake, Cass County, Minnesota, for Taxes for the Year 1947.

Form 4 CD

In Whose Name Assessed	To Whom Transferred	Description of Property: Subdivision	Sec. or Lot	Town or Block	Rng.	Number of Acres of Land: Acres	Mills	School District No.	Indicate Exemptions by Letter	Indicate Homestead by Yes or No	True and Full Valuations: Land Exclusive of Structures and Improvements (Dollars)	Buildings and Other Structures (Dollars)	Machinery Permanently Attached to Real Estate (Dollars)	Total True and Full Value (Dollars)	Assessed Valuations: Rural: Homestead Up to $4,000 20% (Dollars)	Rural: Over $4,000 and Non-Homestead 33⅓% (Dollars)	All Other: Homestead Up to $4,000 25% (Dollars)	All Other: Over $4,000 and Non-Homestead 40% (Dollars)	Machinery Permanently Attached to Real Estate 33⅓% (Dollars)	Total Assessed Value	Total Assessed Value as Equalized by the Board of Review (Dollars)	Final Equalized Value (Dollars)
State of Minnesota		1 NE¼ of NE¼	31	140	26			Un														
State of Minnesota		2 NW¼ of NE¼																				
State of Minnesota		3 SW¼ of NE¼																				
State of Minnesota		4 SE¼ of NE¼																				
		5																				
State of Minnesota		6 NE¼ of NW¼																				
State of Minnesota		7 ~~SW¼ of NW¼~~ Lot 1																				
State of Minnesota		8 ~~SW¼ of NW¼~~ " 2																				
		9 SE¼ of NW¼																				
		10																				
State of Minnesota		11 NE¼ of SW¼																				
State of Minnesota		12 ~~NW¼ of SW¼~~ " 3																				
Thomas S. McGuire		13 ~~SW¼ of SW¼~~ " 4				23.33																
State of Minnesota		14 ~~SE¼ of SW¼~~ " 5																				
		15																				
State of Minnesota		16 NE¼ of SE¼																				
State of Minnesota		17 NW¼ of SE¼																				
State of Minnesota		18 SW¼ of SE¼																				
State of Minnesota		19 SE¼ of SE¼																				
		20																				
						23.33																

Valuations by School Districts as Equalized by Department of Taxation: District No. ..... Rate ..... Mills; District No. ..... Rate ..... Mills; District No. ..... Rate ..... Mills; District No. ..... Rate ..... Mills; District No. ..... Rate ..... Mills; District No. ..... Rate ..... Mills (Dollars)

Sold for Taxes	Valuations by School Districts as Equalized by Department of Taxation (Dollars)	Tax including State Homestead ..... Mills ($ cts.)	State Tax on Non-Homestead ..... Mills ($ cts.)	Special Taxes ($ cts.)	Total Taxes ($ cts.)		Paid	When Paid: Month Day Year	Number of Receipt	March Settlement 1948 ($ cts.)	June Settlement 1948 ($ cts.)	Penalty ($ cts.)	November Settlement 1948 ($ cts.)	Penalty ($ cts.)	Collections to First Monday in January 1949 ($ cts.)	Penalty ($ cts.)	Delinquent on First Monday in January 1949 ($ cts.)	Total Delinquent Tax and Penalty ($ cts.)	Remarks
1						1													
2						2													
3						3													
4						4													
5						5													
6						6													
7						7													
8						8													
9						9													
10						10													
11						11													
12						12													
13	94	17.74	38		18.12	13												18.12	
14						14													
15						15													
16						16													
17						17													
18						18													
19						19													
20						20													
	94	17.74	38		18.12														

Cass County Resort Dock Tags | Oak Park Beaches | Oak Acres Beach | Birchwood Terrace | PERSONAL

Assessment Roll and Tax List of Real Property in the Town of Thunder Lake

Cass County, Minnesota, for Taxes for the Year 1947.

Name in whose name assessed	To whom transferred	Description of property: Subdivision	Sec. or Lot	Town or Blk.	Rge.†	Number of Acres of Land: Acres	Hdths	Indicate Homestead Tax or No	Indicate Agricultural Tax or No	True and Full Valuations: Land Exclusive of Structures and Improvements	Buildings and Other Structures	Machinery Permanently Attached to Real Estate	Total True and Full Value	Assessed Valuations: Rural: Homestead Up to $4,000 20%	Rural: Over $4,000 and Non-Homestead 33⅓%	All Other: Homestead Up to $4,000 25%	All Other: Over $4,000 and Non-Homestead 40%	Machinery Permanently Attached to Real Estate 33⅓%	Total Assessed Value	Total Assessed Value as Equalized by the Board of Review	Final Equalized Value
						Acres	Hdths			Dollars	Dollars	Dollars	Dollars	Dollars	Dollars	Dollars	Dollars	Dollars	Dollars	Dollars	Dollars
~~E.B. Sullivan~~ / Davis Land Company		1 NE¼ of NE¼	32	14	26	40		Yes													
Bert + S.R. Sabin + Tom Hall		2 NW¼ of NE¼				40															
~~E.B. Sullivan~~ / Davis Land Company		3 SW¼ of NE¼				40															
Bert + S.R. Sabin + Tom Hall		4 SE¼ of NE¼				40															
		5																			
~~E.B. Sullivan~~ / Davis Land Company		6 NE¼ of NW¼				40															
—		7 NW¼ of NW¼				40															
—		8 SW¼ of NW¼				~~40~~															
—		9 SE¼ of NW¼				40															
		10																			
State of Minnesota		11 NE¼ of SW¼																			
State of Minnesota		12 NW¼ of SW¼																			
State of Minnesota		13 SW¼ of SW¼																			
Bert + Mabel M. Sabin		14 ~~SE¼ of SW¼~~ Lot 1				34	62														
Gilbert R. + Lois C. Sabin + Tom + Evelyn C. Hall		W. 300' + E. 720' of Lot 3				27	35														
Bert + S.R. Sabin + Tom Hall		16 NE¼ of SE¼				40															
Bert + Myrtle M. Sabin		17 NW¼ of SE¼				40															
"		18 ~~SW¼ of SE¼~~ Lot 2				39	47														
		Lot 3 Less W. 300' + E. 720' & Less W. 300' of				30															
Don Kraksen		19 ~~SE¼ of SE¼~~ E. 315' lying W. of meander line				28	85														
		(S. 150' of E. 215') of that part of Lot 3 lying																			
Vendela + Axel G. Nelson		20 W. of meander line				4	50														
		(S. 150' of E. 315' of that part of Lot 3																			
Edw. P. + Cornie B. Anderson		21 W. of meander line				4	50														
						511	94														

Sold for Taxes	Valuations by School Districts as Equalized by Department of Taxation: District No. ..... Rate ..... Mills	District No. ..... Rate ..... Mills	District No. 2 Rate 83 Mills	District No. ..... Rate ..... Mills	District No. ..... Rate ..... Mills	District No. ..... Rate ..... Mills	Tax including State Homestead ..... Mills	State Tax on Non-Homestead ..... Mills	Special Taxes	Total Taxes		Paid	When Paid: Month Day Year	Number of Receipt	March Settlement 1948	June Settlement 1948	Penalty	November Settlement 1948	Penalty	Collections to First Monday in January 1949	Penalty	Delinquent on First Monday in January 1949	Penalty	Total Delinquent Tax and Penalty	Remarks
	Dollars	Dollars	Dollars	Dollars	Dollars	Dollars	$ cts.	$ cts.	$ cts.	$ cts.					$ cts.	$ cts.	$ cts.	$ cts.	$ cts.	$ cts.	$ cts.	$ cts.	$ cts.	$ cts.	
1		65					1254	26		1280	1	PAID IN FULL	JAN 22 1948	353	280										
2		65					1254	26		1280	2	PAID IN FULL	JUN 14 1948	7474		1280									
3		65					1254	26		1280	3	PAID IN FULL	JAN 22 1948	353	280										
4		65					1254	26		1280	4	PAID IN FULL	JUN 14 1948	7474		1280									
5											5														
6		65					1254	26		1280	6	PAID IN FULL	JAN 22 1948												
7		65					1254	26		1280	7	PAID IN FULL	JAN 22 1948												
8		65					1254	26		1280	8	PAID IN FULL	JAN 22 1948	353	280										
9		65					1254	26		1280	9	PAID IN FULL	JAN 22 1948												
10											10														
11											11														
12											12														
13											13														
14		60					1156	24		1180	14	PAID IN FULL	JUN 14 1948	7474		1180									
15		30					578	12		590	15	PAID IN FULL	JUN 22 1948	8312		590									
16		65					1254	26		1280	16	PAID IN FULL	JUN 14 1948												
17		65					1254	26		1280	17	PAID IN FULL	JUN 14 1948	7474		1280									
18		89					1716	36		1752	18	PAID IN FULL	JUN 14 1948												
19	SOLD FOR TAXES	84					1620	34		1654	19														16-4
20		15					290	06		296	20	PAID IN FULL	FEB 19 1948	7689	274										
21		15					290	06		296	21	PAID IN FULL	MAR 19 1948	8612	296										
		943					18170 (18165)	378 (364)		18548															

Assessment Roll and Tax List of Real Property in the Town of Thunder Lake, Cass County, Minnesota, for Taxes for the Year 1947.

	IN WHOSE NAME ASSESSED	TO WHOM TRANSFERRED	DESCRIPTION OF PROPERTY: SUBDIVISION	See or Lot	Town or Block	Rng.	Number of Acres of Land: Acres	Min	No. School District	Indicate Homestead Tax or Ha.	Indicate Agricultural Land by Ha.	TRUE AND FULL VALUATIONS: LAND Exclusive of Structures and Improvements	BUILDINGS and Other Structures	MACHINERY Permanently Attached to Real Estate	TOTAL True and Full Value	ASSESSED VALUATIONS: RURAL: Homestead Up to $4,000 20%	RURAL: Over $4,000 and Non-Homestead 33⅓%	ALL OTHER: Homestead Up to $4,000 25%	ALL OTHER: Over $4,000 and Non-Homestead 40%	ALL OTHER: MACHINERY Permanently Attached to Real Estate 33⅓%	TOTAL ASSESSED VALUE	Total Assessed Value as Equalized by the Board of Review	FINAL EQUALIZED VALUE
							Acres	Min				Dollars	Dollars	Dollars	Dollars	Dollars	Dollars	Dollars	Dollars	Dollars	Dollars	Dollars	Dollars
1	State of Minnesota		NE¼ of NE¼	33	140	26			Un														
2	State of Minnesota		NW¼ of NE¼																				
3	State of Minnesota		SW¼ of NE¼																				
4	State of Minnesota		SE¼ of NE¼																				
5																							
6	State of Minnesota		NE¼ of NW¼																				
7	State of Minnesota		NW¼ of NW¼																				
8	Cass Realty Co.	State of Minnesota	SW¼ of NW¼				40																
9	"	State of Minnesota	SE¼ of NW¼				40																
10																							
11	State of Minnesota		NE¼ of SW¼																				
12	Cass Realty Co.	State of Minnesota	NW¼ of SW¼				40																
13	State of Minnesota		SW¼ of SW¼																				
14	State of Minnesota		SE¼ of SW¼																				
15																							
16	State of Minnesota		NE¼ of SE¼																				
17	State of Minnesota		NW¼ of SE¼																				
18	State of Minnesota		SW¼ of SE¼																				
19	State of Minnesota		SE¼ of SE¼																				
20																							

	SOLD FOR TAXES	VALUATIONS BY SCHOOL DISTRICTS AS EQUALIZED BY DEPARTMENT OF TAXATION: District No. ..... Rate ..... Mills	District No. ..... Rate ..... Mills	District No. ..... Rate ..... Mills	District No. ..... Rate ..... Mills	District No. ..... Rate ..... Mills	District No. ..... Rate ..... Mills	Tax including State Homestead ..... Mills	State Tax on Non-Homestead ..... Mills	SPECIAL TAXES	TOTAL TAXES		PAID	WHEN PAID	Number of Receipt	March Settlement 1948	June Settlement 1948	Penalty	November Settlement 1948	Penalty	Collections to First Monday in January 1949	Penalty	Delinquent on First Monday in January 1949	Penalty	Total Delinquent Tax and Penalty	REMARKS
		Dollars	Dollars	Dollars	Dollars	Dollars	Dollars	$ cts.	$ cts.	$ cts.	$ cts.			Month Day Year		$ cts.	$ cts.	$ cts.	$ cts.	$ cts.	$ cts.	$ cts.	$ cts.	$ cts.	$ cts.		
1												1															
2												2															
3												3															
4												4															
5												5															
6												6															
7												7															
8												8															
9												9															
10												10															
11												11															
12												12															
13												13															
14												14															
15												15															
16												16															
17												17															
18												18															
19												19															
20												20															

Oak Park Beach
Oak Park Beach
Oak Acres Beach
Birchwood Terrace
PERSONAL

Assessment Roll and Tax List of Real Property in the Town of Thunder Lake, Cass County, Minnesota, for Taxes for the Year 1947.

In Whose Name Assessed	To Whom Transferred	Description of Property: Subdivision	Sec. or Lot	Town. or Block	Rge.	Number of Acres of Land: Acres	100ths	Not School District	Indicate Homestead Tax by Sign	Indicate Agricultural Tax by Sign	True and Full Valuations: Land Exclusive of Structures and Improvements (Dollars)	Buildings and Other Structures (Dollars)	Machinery Permanently Attached to Real Estate (Dollars)	Total True and Full Value (Dollars)	Assessed Valuations: Rural: Homestead Up to $4,000 20% (Dollars)	Rural: Over $4,000 and Non-Homestead 33⅓% (Dollars)	All Other: Homestead Up to $4,000 25% (Dollars)	All Other: Over $4,000 and Non-Homestead 40% (Dollars)	Machinery Permanently Attached to Real Estate 33⅓% (Dollars)	Total Assessed Value as Equalized by the Board of Review (Dollars)	Final Equalized Value (Dollars)
Daisy S. Coffey		1 ~~NW¼ of NE¼~~ Lot 1	34	140	26	40	10	Yes													
"		2 ~~NW¼ of NE¼~~ " 2				24	50														
"		3 SW¼ of NE¼				40															
~~J. B. Dragoo~~ Ambrose Bottineau		4 S½ of SE¼ of NE¼				20															
		5																			
S. I. + Florence Sheppard		6 ~~Lot 3 less N. 300' of NW¼ of NW¼~~ N. 300' of Lot 3				27	07					210 added									
Alex B. Rolfe		7 ~~NW¼ of NW¼~~ Lot 4				33	25														
State of Minnesota		8 SW¼ of NW¼																			
State of Minnesota		9 SE¼ of NW¼																			
Daisy S. Coffey		10 N. 300' of Lot 3				3	18														
State of Minnesota		11 NE¼ of SW¼																			
State of Minnesota		12 NW¼ of SW¼																			
State of Minnesota		13 SW¼ of SW¼																			
State of Minnesota		14 SE¼ of SW¼																			
Ambrose Bottineau		15 N½ of SE¼ of NE¼				20															Abst. # 3345
Franklin M. Diedrich		16 NE¼ of SE¼				40						Barn added									
"		17 NW¼ of SE¼				40															
Emmett Todd		18 SW¼ of SE¼				40															
Lillie Todd		19 SE¼ of SE¼				40															
Emmett W. Hansens		20 300' N. of S. of Lot 2 & Lot 3																			
						368	10														

Valuations by School Districts as Equalized by Department of Taxation: District No. ..... Rate ..... Mills; District No. Rate ..... Mills; District No. Rate ..... Mills; District No. Rate ..... Mills; District No. Rate ..... Mills (Dollars)

Sold for Taxes	Valuations by School Districts: District No. Rate Mills (Dollars)	District No. Rate Mills (Dollars)	District No. Rate Mills (Dollars)	District No. Rate Mills (Dollars)	District No. Rate Mills (Dollars)	Tax Including State Homestead Mills ($ cts.)	State Tax on Non-Homestead Mills ($ cts.)	Special Taxes ($ cts.)	Total Taxes ($ cts.)		Paid	When Paid (Month Day Year)	Number of Receipt	March Settlement 1948 ($ cts.)	June Settlement 1948 ($ cts.)	Penalty ($ cts.)	November Settlement 1948 ($ cts.)	Penalty ($ cts.)	Collections to First Monday in January 1949 ($ cts.)	Penalty ($ cts.)	Delinquent on First Monday in January 1949 ($ cts.)	Total Delinquent Tax and Penalty ($ cts.)	Remarks
			141			27 18	58		27 76	1	1st Half Paid	JAN 13 1948											
										2	2nd Half Paid	MAR 8 - 1948	3077	33 48									
			106			20 44	64		20 88	3	1st Half Paid	JAN 13 1948		33 48									
										2	2nd Half Paid	MAR 8 - 1948											
			93			17 94	38		18 32	3	1st Half Paid	JAN 13 1948											
			47			9 06	20		9 26	4	PAID IN FULL	APR - 1948	4 26		9 26								
										5													
			195			37 60	80		38 40	6	PAID IN FULL	JUN 22 1948	3375		38 40								
			139			26 80	56		27 36	7	PAID IN FULL	MAY 28 1948	4 33		27 36								
										8													
										9													
										10	2nd Half Paid	MAR 8 - 1948	3077	1 08									
			11			2 12	04		2 16		1st Half Paid	JAN 13 1948		1 08									
										11													
										12													
										13													
										14													
			427			5 20			5 20	15	PAID IN FULL	APR - 1948	4 26		5 20								
			1166			32 00			32 00	16	1st Half Paid	JUL 17 1948							16 00		1762		
			1156			10 80			10 80	17	1st Half Paid	JUL 17 1948	4 14		21 40				4 40		594		
			1156			10 80			10 80	18	PAID IN FULL	FEB 9 1948	1247	10 80									
										19	Part Paid	NOV 2 1948	3 94						10 94				
											Part Paid	MAY 28 1948	6 04		10 00								
SOLD FOR TAXES			1106			20 44				20													
						Tax on Page 6																	
			14471			22038	3 00		22338														
			733																				
			1143																				

Dealer Small Oak Trees Dock Trees Oak Benches Oak Lawn Beach Birchwood Terrace

ORIGINAL

Assessment Roll and Tax List of Real Property in the Town of Thunder Lake

Cass County, Minnesota, for Taxes for the Year 1947.

Form 4 CD. Modified from original

In Whose Name Assessed	To Whom Transferred	Description of Property: Subdivision	Sec. or Lot	Town or Block	Rng.	Number of Acres of Land: Acres	100ths	No. School District	Indicate Homestead Yes or No	Indicate Agricultural Yes or No	True and Full Valuations: Land Exclusive of Buildings and Improvements (Dollars)	Buildings and Other Structures (Dollars)	Machinery Permanently Attached to Real Estate (Dollars)	Total True and Full Value (Dollars)	Assessed Valuations: Rural: Homestead Up to $4,000 20% (Dollars)	Rural: Over $4,000 and Non-Homestead 33⅓% (Dollars)	All Other: Homestead Up to $4,000 25% (Dollars)	All Other: Over $4,000 and Non-Homestead 40% (Dollars)	Machinery Permanently Attached to Real Estate 33⅓% (Dollars)	Total Assessed Value (Dollars)	Total Assessed Value as Equalized by the Board of Review (Dollars)	Final Equalized Value (Dollars)
State of Minnesota		1 NE¼ of NE¼	35	140	26			Un														
State of Minnesota		2 NW¼ of NE¼																				
State of Minnesota		3 SW¼ of NE¼																				
State of Minnesota		4 SE¼ of NE¼																				
		5																				
J. B. Draper		6 NE¼ of NW¼				40																
"		7 NW¼ of NW¼				40																
James J. Flynn		8 SW¼ of NW¼				40																
"		9 SE¼ of NW¼				40																
		10																				
J. W. + Eva Riddle		11 NE¼ of SW¼				40																
"		12 NW¼ of SW¼				40																
"		13 SW¼ of SW¼				40																
"		14 SE¼ of SW¼				40																
		15																				
State of Minnesota		16 NE¼ of SE¼																				
State of Minnesota		17 NW¼ of SE¼																				
State of Minnesota		18 SW¼ of SE¼																				
State of Minnesota		19 SE¼ of SE¼																				
		20																				
						320																

Sold for Taxes	Valuations by School Districts as Equalized by Department of Taxation: District No. ..... Rate ..... Mills (Dollars)	District No. ..... Rate ..... Mills (Dollars)	District No. 1 Rate 87 Mills (Dollars)	District No. ..... Rate ..... Mills (Dollars)	District No. ..... Rate ..... Mills (Dollars)	District No. ..... Rate ..... Mills (Dollars)	Tax Including State Homestead: ..... Mills ($ cts.)	State Tax on Non-Homestead: ..... Mills ($ cts.)	Special Taxes ($ cts.)	Total Taxes ($ cts.)	Paid	When Paid: Month Day Year	Number of Receipt	March Settlement 1948 ($ cts.)	June Settlement 1948 ($ cts.)	Penalty ($ cts.)	November Settlement 1948 ($ cts.)	Penalty ($ cts.)	Collections to First Monday in January 1949 ($ cts.)	Penalty ($ cts.)	Delinquent on First Monday in January 1949 ($ cts.)	Total Delinquent Tax and Penalty ($ cts.)	Remarks
		H 39					752			752	PAID IN FULL	APR 21 1948											
		H 39					752			752	PAID IN FULL	APR 21 1948	2561		1254								
		65					1254	26		1280	PAID IN FULL	JUN 10 1948											
		65					1254	26		1280	PAID IN FULL	JUN 10 1948	7767		2560								
		65					1254	26		1280	PAID IN FULL	NOV 22 1948	3-141										
		65					1254	26		1280	PAID IN FULL	OCT 30 1948											
		65					1254	26		1280	PAID IN FULL	OCT 30 1948											
		65					1254	26		1280	PAID IN FULL	OCT 30 1948	2714				5120	110					Penalty due 69¢
		65					1254	26		1280	PAID IN FULL	OCT 30 1948											
		H 78					9028	156		9184													
		390																					
		468																					

Contents Small Dock Page
Oak Park Beaches
Oak Beach
Oak Knoll
Birchwood Terrace
PERSONAL

Assessment Roll and Tax List of Real Property in the Town of Thunder Lake, Cass County, Minnesota, for Taxes for the Year 1947.

	In Whose Name Assessed	To Whom Transferred	Description of Property: Subdivision	Sec. or Lot	Twp. or Block	Rng.	Number of Acres of Land: Acres	Mills	No. School District	Information Relative to Tax	True and Full Valuations: Land Exclusive of Structures and Improvements (Dollars)	Buildings and Other Structures (Dollars)	Machinery Permanently Attached to Real Estate (Dollars)	Total True and Full Value (Dollars)	Assessed Valuations: Rural: Homestead Up to $4,000 20% (Dollars)	Rural: Over $4,000 and Non-Homestead 33⅓% (Dollars)	All Other: Homestead Up to $4,000 25% (Dollars)	All Other: Over $4,000 and Non-Homestead 40% (Dollars)	All Other: Machinery Permanently Attached to Real Estate 33⅓% (Dollars)	Total Assessed Value (Dollars)	Total Assessed Value on Equalized by the Board of Review (Dollars)	Final Equalized Value (Dollars)
	State of Minnesota		1 NE¼ of NE¼	36	140	26			214													
	State of Minnesota		2 NW¼ of NE¼																			
	State of Minnesota		3 SW¼ of NE¼																			
	State of Minnesota		4 SE¼ of NE¼																			
			5																			
	State of Minnesota		6 NE¼ of NW¼																			
	State of Minnesota		7 NW¼ of NW¼																			
	State of Minnesota		8 SW¼ of NW¼																			
	State of Minnesota		9 SE¼ of NW¼																			
			10																			
	State of Minnesota		11 NE¼ of SW¼																			
	State of Minnesota		12 NW¼ of SW¼																			
	State of Minnesota		13 SW¼ of SW¼																			
	State of Minnesota		14 SE¼ of SW¼																			
			15																			
	State of Minnesota		16 NE¼ of SE¼																			
	State of Minnesota		17 NW¼ of SE¼																			
	State of Minnesota		18 SW¼ of SE¼																			
	State of Minnesota		19 SE¼ of SE¼																			
			20																			
			Grand Total																			

	Sold for Taxes	Valuations by School Districts as Equalized by Department of Taxation: District No. ..... Rate ..... Mills	District No. ..... Rate ..... Mills	District No. ..... Rate ..... Mills	District No. ..... Rate ..... Mills	District No. ..... Rate ..... Mills	District No. ..... Rate ..... Mills	Tax including State Homestead ..... Mills	State Tax on Non-Homestead ..... Mills	Special Taxes	Total Taxes		Paid	When Paid: Month Day Year	Number of Receipt	March Settlement 1948	June Settlement 1948	Penalty	November Settlement 1948	Penalty	Collections to First Monday in January 1949	Penalty	Delinquent on First Monday in January 1949	Total Delinquent Tax and Penalty	Remarks
		Dollars	Dollars	Dollars	Dollars	Dollars	Dollars	$ cts.	$ cts.	$ cts.	$ cts.							$ cts.		$ cts.		$ cts.		$ cts.		
1												1														
2												2														
3												3														
4												4														
5												5														
6												6														
7												7														
8												8														
9												9														
10												10														
11												11														
12												12														
13												13														
14												14														
15												15														
16												16														
17												17														
18												18														
19												19														
20												20														

Assessment Roll and Tax List of Real Property in the Town of Thunder Lake

Cass County, Minnesota, for Taxes for the Year 1947.

Form 4 C

	In Whose Name Assessed	To Whom Transferred	Description of Property: Subdivision	Sec. or Lot	Town or Block	Rng.	Number of Acres of Land: Acres	Tenths	No. School District	Indicate Application of Tax on Its	True and Full Valuations: Land Exclusive of Structures and Improvements	Buildings and Other Structures	Machinery Permanently Attached to Real Estate	Total True and Full Value	Assessed Valuations: Rural: Homestead Up to $4,000 20%	Over $4,000 and Non-Homestead 33⅓%	All Other: Homestead Up to $4,000 25%	Over $4,000 and Non-Homestead 40%	Machinery Permanently Attached to Real Estate 33⅓%	Total Assessed Value	Final Equalized Value
							Acres	Tenths			Dollars	Dollars	Dollars	Dollars	Dollars	Dollars	Dollars	Dollars	Dollars	Dollars	Dollars
			Cooley Trail Duck Park																		
1	Edward J. Kuffel			1					Un												
2	Jack Haywood			2																	
3				3																	
4	Grace Damena			4																	
5	"			5																	
6	Guy L. Pugh			6																	
7	"			7																	
8	"			8																	
9	~~Hugh Nelson, Wilford Johnson~~, Fred Markwardt,			9																	
10	C. L. Anderson, ~~Albert Berg~~																				
11																					
12																					
13																					
14																					
15																					
16																					
17																					
18																					
19																					
20																					

Valuations by School Districts as Equalized by Department of Taxation: 74

	Sold for Taxes	District No. Rate Mills	District No. Rate Mills	District No. Rate Mills	District No. Rate Mills	District No. Rate Mills	District No. Rate 87 20 Mills	Tax Including State Homestead Mills	State Tax on Non-Homestead Mills	Special Taxes	Total Taxes	Paid	When Paid Month Day Year	Number of Receipt	March Settlement 1948	June Settlement 1948	Penalty	November Settlement 1948	Penalty	Collections to First Monday in January 1949	Penalty	Delinquent as First Monday in January 1949	Total Delinquent Tax and Penalty	Remarks
		Dollars	Dollars	Dollars	Dollars	Dollars	Dollars	$ cts.	$ cts.	$ cts.	$ cts.				$ cts.	$ cts.	$ cts.	$ cts.	$ cts.	$ cts.	$ cts.	$ cts.	$ cts.	
1							35	728	14		742	PAID IN FULL	JUN 10 1948	8019		742								
2	ALL PRIOR TAXES						H 26	540			540											540		
3	ALL PRIOR TAXES						H 21	436			436											436		
4							35	728	14		742													Pay only Oct
5							10	208	04		212	PAID IN FULL	JUL 17 1948	10418		954								
6							10	208	04		212	PAID IN FULL	JUN 22 1948											
7							10	208	04		212	PAID IN FULL	JUN 22 1948	8917		1060								
8							30	624	12		636	PAID IN FULL	JUN 22 1948											
9							30	624	12		636	PAID IN FULL	JUL 10 1948	10082		636								
10																								
11																								
12																								
13																								
14																								
15																								
16																								
17																								
18																								
19																								
20																								
							H 167 207	$304	6¢ 66		$368													

Assessment Roll and Tax List of Real Property in the Town of Thunder Lake, Cass County, Minnesota, for Taxes for the Year 1947.

Form 4 C. WILLIAMS-BAYS COMPANY, MINNEAPOLIS

In Whose Name Assessed	To Whom Transferred		Description of Property: Subdivision	Sec. or Lot	Town or Block	Rng.	Number of Acres of Land (Acres / 10ths)	School District No.	Indicates that land is assessed for less than 40 Acres	Indicates that land is assessed for less than 10 Acres	True and Full Valuations: Land Exclusive of Structures and Improvements (Dollars)	Buildings and Other Structures (Dollars)	Machinery Permanently Attached to Real Estate (Dollars)	Total True and Full Value (Dollars)	Assessed Valuations: Rural: Homestead Up to $4,000 20% (Dollars)	Rural: Over $4,000 and Non-Homestead 33⅓% (Dollars)	All Other: Homestead Up to $4,000 25% (Dollars)	All Other: Over $4,000 and Non-Homestead 40% (Dollars)	Machinery Permanently Attached to Real Estate 33⅓% (Dollars)	Total Assessed Value (Dollars)	Total Amount Value as Equalized by the Board of Review (Dollars)	Final Equalized Value (Dollars)
			Oak Park Beaches																			
Thos. Musick		1			1				4m													
~~State of Minnesota~~ (Cont. Carson D. Musick)		2			2																	
~~State of Minnesota~~ (" ")		3			3																	
~~State of Minnesota~~ (" ")		4			4																	
Carson D. Musick		5			5																	
"		6			6																	
"		7			7																	
State of Minnesota (Cont. Carson D. Musick)		8			8																	
~~State of Minnesota~~ (" ")		9			9																	
Peter A. + Emma Stoebe		10			10																	
"		11			11																	
"		12			12																	
"		13			13																	
"		14			14						50 add'l											
"		15			15																	
"		16			16																	
~~Wm. H. Greene~~ Elizabeth Greene + Emmett Dwyer		17			17																	
Carl D. Taylor		18			18																	
Ernest + Mildred E. Watkins		19			19																	
Herbert E. Erickson		20		S½ of	20																	

Validations by School Districts as Equalized by Department of Taxation

Sold for Taxes	District No. / Rate ... Mills	District No. / Rate ... Mills	District No. / Rate ... Mills	District No. / Rate ... Mills	District No. / Rate ... Mills	District No. / Rate ... Mills	Tax Including State Homestead ... Mills	State Tax on Non-Homestead ... Mills	Special Taxes	Total Taxes		Paid	When Paid (Month Day Year)	Number of Receipt	March Settlement 1948	June Settlement 1948	Penalty	November Settlement 1948	Penalty	Collections to First Monday in January 1949	Penalty	Delinquent on First Monday in January 1949	Total Delinquent Tax and Penalty	Remarks
	Dollars	Dollars	Dollars	Dollars	Dollars	Dollars	$ cts.	$ cts.	$ cts.	$ cts.					$ cts.	$ cts.	$ cts.	$ cts.	$ cts.	$ cts.	$ cts.	$ cts.	$ cts.	
~~[illegible]~~						H 6	124			124	1	PAID IN FULL	JUL 1 6 1948	7082		2								
~~[illegible]~~						H 6	124			124	2	PAID IN FULL	JUL - 6 1948											
~~[illegible]~~						H 6	124			124	3	PAID IN FULL	JUL - 6 1948											
~~[illegible]~~						H 6	124			124	4	PAID IN FULL	JUL - 6 1948											
~~[illegible]~~						H 6	124			124	5	PAID IN FULL	JUL - 6 1948											
~~[illegible]~~						H 21	436			436	6	PAID IN FULL	JUL - 6 1948	7770		1304								
~~[illegible]~~						H 6	124			124	7	PAID IN FULL	JUL - 6 1948											
~~[illegible]~~						H 6	124			124	8	PAID IN FULL	JUL - 6 1948											
~~[illegible]~~						H 6	124			124	9	PAID IN FULL	JUL - 6 1948											
						10	208	04		212	10	PAID IN FULL	JUN 22 1948											
						10	208	04		212	11	PAID IN FULL	JUN 22 1948	8370		848								
						10	208	04		212	12	PAID IN FULL	JUN 22 1948											
						10	208	04		212	13	PAID IN FULL	JUN 22 1948											
						60	1246	24		270	14	PAID IN FULL	JUN 22 1948											
						10	208	04		212	15	PAID IN FULL	JUN 22 1948	8370		1694								
						10	208	04		212	16	PAID IN FULL	JUN 22 1948											
						43	894	18		912	17	PAID IN FULL	JUL 1 1948	9246		912								
						40	832	16		848	18	PAID IN FULL	JUN 10 1948	7771		848								
						62	1288	26		1314	19	PAID IN FULL	JUN 7 1948	6947		1462								
						7	146	02		148	20	PAID IN FULL	JUN 7 1948											
						# 269																		
						~~275~~	7082	110		7192														
						341		110																

Assessment Roll and Tax List of Real Property in the Town of Thunder Lake, Cass County, Minnesota, for Taxes for the Year 1947.

Form 4C—Assessor's Report, Minnesota

In Whose Name Assessed	To Whom Transferred	Description of Property: Subdivision	Sec. or Lot	Town. or Block	Rng.	Number of Acres of Land: Acres	Tenths	Sec. 2, Const. Art. IX	Indicates Homestead Tax Sec.	Indicates Homestead Tax Sec.	True and Full Valuations: Land Exclusive of Structures and Improvements	Buildings and Other Structures	Machinery Permanently Attached to Real Estate	Total True and Full Value	Assessed Valuations: Rural: Homestead Up to $1,000 20%	Rural: Over $1,000 and Non-Homestead 33⅓%	All Other: Homestead Up to $1,000 25%	All Other: Over $1,000 and Non-Homestead 40%	Machinery Permanently Attached to Real Estate 33⅓%	Total Assessed Value	Total Assessed Value as Examined by the Board of Review	Final Equalized Value
						Acres	10ths				Dollars	Dollars	Dollars	Dollars	Dollars	Dollars	Dollars	Dollars	Dollars	Dollars	Dollars	Dollars
Carl D. Taylor + Grace I. Taylor		Oak Park Beaches	1		N 29			2n														
Mabel J. + John E. Lange			2																			
Sidney Olson			3																			
~~State of Minnesota~~	Sidney Olson		4																			
~~" "~~	"		5																			
~~" "~~	R. D. + Hattie M. Brown, R. L. + Bessie Berry		25																			
~~State of Minnesota~~	"		7																			
~~State of Minnesota~~	"		8																			
~~"~~	"		9																			
~~"~~	Raymond C. + Robert N. Campbell		10																			
~~State of Minnesota~~	Raymond C. + "		11																			
~~State of Minnesota~~	" "		12																			
~~"~~	Ellen L. Elliott		13																			
~~"~~	" "		14																			
State of Minnesota			15																			
State of Minnesota			16																			
State of Minnesota			17																			
State of Minnesota			18																			
		Outlet B																				
			19																			
			20																			

Valuations by School Districts as Equalized by Department of Taxation

Sold for Taxes	District No. / Rate ... Mills	District No. / Rate ... Mills	District No. / Rate ... Mills	District No. / Rate ... Mills	District No. / Rate ... Mills	District No. / Rate ... Mills	Tax Including State Homestead ... Mills	State Tax on Non-Homestead ... Mills	Special Taxes	Total Taxes	Paid	When Paid: Month Day Year	Number of Receipt	March Settlement 1948	June Settlement 1948	Penalty	November Settlement 1948	Penalty	Collections to First Monday in January 1949	Penalty	Delinquent on First Monday in January 1949	Total Delinquent Tax and Penalty	Remarks
Dollars	Dollars	Dollars	Dollars	Dollars	Dollars	Dollars	$ cts.	$ cts.	$ cts.	$ cts.				$ cts.	$ cts.	$ cts.	$ cts.	$ cts.	$ cts.	$ cts.	$ cts.	$ cts.	
1						5	1 04	02		1 06	1	PAID IN FULL JUN 10 1948	8361		1 06								
												1st Half Paid JUN 22 1948	8549		2 49		2 49						
2						H 24	4 95			4 98	2	2nd Half Paid OCT 19 1948	11743										
3						H 26	5 40			5 40	3	PAID IN FULL JUN 7 1948	6947		5 40								
4											4												
5											5												
6											6												
7											7												
8											8												
9											9												
10											10												
11											11												
12											12												
13											13												
14											14												
15											15												
16											16												
17											17												
18											18												
19											19												
20											20												
						H 50																	
						5	11 47	02		11 44													
						55																	

Assessment Roll and Tax List of Real Property in the Town of Thunder Lake, Cass County, Minnesota, for Taxes for the Year 1947.

Form 4 C—Cities and Villages, Unplatted

In Whose Name Assessed	To Whom Transferred	Description of Property: Subdivision	Sec. or Lot	Town. or Block	Rng.	Number of Acres of Land: Acres	Hdths	No. School Dist. Incl.	Indicate Homestead Tax by Yes or No	Indicate Homestead Tax by Yes or No	True and Full Valuations: Land Exclusive of Structures and Improvements (Dollars)	Buildings and Other Structures (Dollars)	Machinery Permanently Attached to Real Estate (Dollars)	Total True and Full Value (Dollars)	Assessed Valuations: Rural: Homestead Up to $4,000 (Dollars)	Rural: Over $4,000 and Non-Homestead (Dollars)	All Other: Homestead Up to $4,000 (Dollars)	All Other: Over $4,000 and Non-Homestead (Dollars)	Machinery Permanently Attached to Real Estate (Dollars)	Total Assessed Value (Dollars)	Total Assessed Value as Equalized by the Board of Review (Dollars)	Final Equalized Value (Dollars)
J. M. Eganjr, + Laverne E. Zumbrunnen			1	2				2m														
"			2																			
"			3																			
"			4																			
"			5																			
"			6																			
"			7																			
"			8																			
"			9																			
"			10																			
"			11																			
"			12																			
State of Minnesota		Outlot	a																			
			14																			
			15																			
			16																			
			17																			
			18																			
			19																			
			20																			

Valuations by School Districts as Equalized by Department of Taxation: District No. 114 — Rate 9.82 Mills

Sold for Taxes	District No. ... Rate ... Mills (Dollars)	District No. ... Rate ... Mills (Dollars)	District No. ... Rate ... Mills (Dollars)	District No. ... Rate ... Mills (Dollars)	District No. ... Rate ... Mills (Dollars)	District No. 114 Rate 29.82 Mills (Dollars)	Tax including State Homestead Mills ($ cts.)	State Tax on Non-Homestead ... Mills ($ cts.)	Special Taxes ($ cts.)	Total Taxes ($ cts.)	Paid	When Paid (Month Day Year)	Number of Receipt	March Settlement 1948 ($ cts.)	June Settlement 1948 ($ cts.)	Penalty ($ cts.)	November Settlement 1948 ($ cts.)	Penalty ($ cts.)	Collections to First Monday in January 1949 ($ cts.)	Penalty ($ cts.)	Delinquent on First Monday in January 1949 ($ cts.)	Penalty ($ cts.)	Total Delinquent Tax and Penalty ($ cts.)	Remarks
1						10	208	04		212	1st Half Paid	AUG 11 1948												
2						10	208	04		212	1st Half Paid	JUL 10 1948												
3						10	208	04		212	1st Half Paid	AUG 11 1948												
4						10	208	04		212	1st Half Paid	JUL 10 1948												
5						10	208	04		212	1st Half Paid	AUG 11 1948												
6						10	208	04		212	1st Half Paid	JUL 10 1948												
7						10	208	04		212	1st Half Paid	AUG 11 1948												
8						10	208	04		212	1st Half Paid	JUL 10 1948	1086		1277									
9						10	208	04		212	1st Half Paid	AUG 11 1948	1144				1277							
10						10	208	04		212	1st Half Paid	JUL 10 1948												
11						10	208	04		212	1st Half Paid	AUG 11 1948												
12						10	208	04		212	1st Half Paid	JUL 10 1948												
13																								
14																								
15																								
16																								
17																								
18																								
19																								
20																								
						120	2496	48		2544														

Assessment Roll and Tax List of Real Property in the Town of Thunder Lake, Cass County, Minnesota, for Taxes for the Year 1947.

Form 4 C. Duplicate to be kept in Assessor's Office

In whose name assessed	To whom transferred	Description of property: Subdivision	Sec. or Lot	Town. or Block	Rng.	Number of acres of land: Acres	Tenths	No. School District	Indicate land used for farm or not	Indicate Agricultural land by X	True and full valuations: Land Exclusive of Structures and Improvements (Dollars)	Buildings and Other Structures (Dollars)	Machinery Permanently Attached to Real Estate (Dollars)	Total True and Full Value (Dollars)	Assessed valuations, Rural: Homestead Up to $4,000 20% (Dollars)	Rural: Over $4,000 and Non-Homestead 33⅓% (Dollars)	All Other: Homestead Up to $4,000 25% (Dollars)	All Other: Over $4,000 and Non-Homestead 40% (Dollars)	All Other: Machinery Permanently Attached to Real Estate 33⅓% (Dollars)	Total Assessed Value (Dollars)	Total Assessed Value as Equalized by the Board of Review (Dollars)	Final Equalized Value (Dollars)
John Kohanek		Oak Lawn Beach	1																			
"			2																			
"			3																			
"			4																			
Jack Kohanek			5																			
"			6																			
Richard + Evelyn Luckley			7																			
"			8																			
Elsie Greene			9																			
"			10																			
State of Minnesota			11																			
State of Minnesota			12																			
Marjory M. + A. J. Ostrander, Jr.			13																			
"			14																			
State of Minnesota			15																			
State of Minnesota			16																			
~~Harold Kacper~~	Clara P. Romain		17																			
"			18																			
Wilfred E. Rumble			19																			
"			20																			

Cass County, Minnesota, for Taxes for the Year 1947.

Roll for taxes	Valuations by school districts as equalized by department of taxation: District No. / Rate ... Mills	District No. / Rate ... Mills	District No. / Rate ... Mills	District No. / Rate ... Mills	District No. / Rate ... Mills	Total Assessed Value	Tax including State Homestead ... Mills	State Tax on Non-Homestead ... Mills	Special taxes	Total taxes	Paid	When paid (Month Day Year)	Number of receipt	March Settlement 1948	June Settlement 1948	Penalty	November Settlement 1948	Penalty	Collections to First Monday in January 1949	Penalty	Delinquent on First Monday in January 1949	Total Delinquent Tax and Penalty	Remarks
	Dollars	Dollars	Dollars	Dollars	Dollars	Dollars	$ cts.	$ cts.	$ cts.	$ cts.				$ cts.	$ cts.	$ cts.	$ cts.	$ cts.	$ cts.	$ cts.	$ cts.	$ cts.	
1						4 6	124			124	1 PAID IN FULL	JUN 10 1948											
2						4 6	124			124	2 PAID IN FULL	JUN 10 1948											
3						4 6	124			124	3 PAID IN FULL	JUN 10 1948											
4						4 26	540			540	4 PAID IN FULL	JUN 10 1948	7770		1140								
5						4 6	124			124	5 PAID IN FULL	JUN 10 1948											
6						4 6	124			124	6 PAID IN FULL	JUN 10 1948											
7						10	208	04		212	7										212	233	
8						10	208	04		212	8										212	233	
9						10	208	04		212	9 PAID IN FULL	JUN 10 1948	7769		424								
10						10	208	04		212	10 PAID IN FULL	JUN 10 1948											
11											11												
12											12												
13						13	270	06		276	13 PAID IN FULL	JUN 10 1948	7784		488								
14						10	208	04		212	14 PAID IN FULL	JUN 10 1948											
15											15												
16											16												
17						10	208	04		212	17 PAID IN FULL	JUN 7 1948											
18						10	208	04		212	18 PAID IN FULL	JUN 7 1948											
19						10	208	04		212	19 PAID IN FULL	JUL 17 1948	10410		424	06							
20						10	208	04		212	20 PAID IN FULL	JUL 17 1948											
						14 56																	
						193	3302	42		3344													
						159	33 44	42															

Assessment Roll and Tax List of Real Property in the Town of Thunder Lake, Cass County, Minnesota, for Taxes for the Year 1947.

Form 4 (Revised 1944)

	IN WHOSE NAME ASSESSED	TO WHOM TRANSFERRED	DESCRIPTION OF PROPERTY: SUBDIVISION	Sec. or Lot	Town or Block	Rng.	Number of Acres of Land: Acres	Hdths	No. School District	Indicate Agricultural Land by Letter	TRUE AND FULL VALUATIONS: LAND Exclusive of Structures and Improvements	BUILDINGS and Other Structures	MACHINERY Permanently Attached to Real Estate	TOTAL True and Full Value	ASSESSED VALUATIONS: RURAL: Homestead Up to $4,000 20%	RURAL: Over $4,000 and Non-Homestead 33⅓%	ALL OTHER: Homestead Up to $4,000 25%	ALL OTHER: Over $4,000 and Non-Homestead 40%	MACHINERY Permanently Attached to Real Estate 33⅓%	TOTAL ASSESSED VALUE	Total Assessed Value as Equalized by the Board of Review	FINAL EQUALIZED VALUE
							Acres	Hdths			Dollars	Dollars	Dollars	Dollars	Dollars	Dollars	Dollars	Dollars	Dollars	Dollars	Dollars	Dollars
1	Wilfred E. Rumble		Oak Lawn Beach		21																	
2	State of Minnesota	(Cont. Charles Fred + Lillian Stueve)			22																	
3	State of Minnesota	(" " " ")			23																	
4	State of Minnesota		Outlot A																			
5																						
6																						
7																						
8																						
9																						
10																						
11																						
12																						
13																						
14																						
15																						
16																						
17																						
18																						
19																						
20																						

	SOLD FOR TAXES	VALUATIONS BY SCHOOL DISTRICTS AS EQUALIZED BY DEPARTMENT OF TAXATION: District No. ..... Rate ..... Mills	District No. ..... Rate ..... Mills	District No. ..... Rate ..... Mills	District No. ..... Rate ..... Mills	District No. ..... Rate ..... Mills	7.84 Higgins No. 1 Rate 28.00 Mills	Tax Including State Homestead ..... Mills	State Tax on Non-Homestead ..... Mills	SPECIAL TAXES	TOTAL TAXES	PAID	WHEN PAID: Month Day Year	Number of Receipt	March Settlement 1948	June Settlement 1948	Penalty	November Settlement 1948	Penalty	Collections to First Monday in January 1949	Penalty	Delinquent on First Monday in January 1949	Total Delinquent Tax and Penalty	REMARKS
		Dollars	Dollars	Dollars	Dollars	Dollars	Dollar	$ cts.	$ cts.	$ cts.	$ cts.				$ cts.	$ cts.	$ cts.	$ cts.	$ cts.	$ cts.	$ cts.	$ cts.	$ cts.	
1							10	2 08	04		2 12	1	PAID IN FULL	JUL 17 1948	10410		2 12	04						
2	20						12	2 50	04		2 54	2	PAID IN FULL	JUL 30 1948	10934				5 08	10				
3	20						12	2 50	04		2 54	3	PAID IN FULL	JUL 30 1948										
4												4												
5												5												
6												6												
7												7												
8												8												
9												9												
10												10												
11												11												
12												12												
13												13												
14												14												
15												15												
16												16												
17												17												
18												18												
19												19												
20												20												
							34	7 08	12		7 20													
								7.6	14															

Assessment Roll and Tax List of Real Property in the Town of Thunder Lake, Cass County, Minnesota, for Taxes for the Year 1947.

Form 1 C (As of Sales Contract Purchaser)

In Whose Name Assessed	To Whom Transferred	Description of Property: Subdivision	Sec. or Lot	Town or Block	Rng.	Number of Acres of Land: Acres	100ths	No. School Dist.	Inf. Rate Fund Levy	Inf. Rate Appl. Total Tax	True and Full Valuations: Land Exclusive of Structures and Improvements (Dollars)	Buildings and Other Structures (Dollars)	Machinery Permanently Attached to Real Estate (Dollars)	Total True and Full Value (Dollars)	Assessed Valuations: Rural: Homestead Up to $4,000 20% (Dollars)	Rural: Over $4,000 and Non-Homestead 33⅓% (Dollars)	All Other: Homestead Up to $4,000 25% (Dollars)	All Other: Over $4,000 and Non-Homestead 40% (Dollars)	Machinery Permanently Attached to Real Estate 33⅓% (Dollars)	Total Assessed Value (Dollars)	Total Assessed Value as Equalized by the Board of Review (Dollars)	Final Equalized Value (Dollars)
		Birchwood Terrace (Part of Govt Lot 4 - 8-140-26)		16.66 acs																		
Frank X. Henke			1			1	1															
"			2				2															
"			3				3															
"			4				4															
Louis C. + Anna C. Henke			5				5															
"			6				6															
"			7				7															
"			8				8															
"			9				9															
"			10				10															
"			11				11															
"			12				12															
"			13				13															
"			14				14															
Leslie + Florence Plunkert			15				15															
"			16				16															
"			17				17															
Earl J. + Nina Marie Kimball			18				18															
Earl J. Kimball			19				19															
Garnet B. + Maude E. Collette			20				20															

90 Transferred from Sub 6 Page 4 Twp. 8-140-26

Valuations by School Districts as Equalized by Department of Taxation: N/A

Sold for Taxes	District No. ..... Rate ..... Mills (Dollars)	District No. ..... Rate ..... Mills (Dollars)	District No. ..... Rate ..... Mills (Dollars)	District No. ..... Rate ..... Mills (Dollars)	District No. ..... Rate 20 Mills (Dollars)	Tax including State Homestead ..... Mills ($ cts.)	State Tax on Non-Homestead ..... Mills ($ cts.)	Special Taxes ($ cts.)	Total Taxes ($ cts.)	Paid	When Paid: Month Day Year	Number of Receipt	March Settlement 1948 ($ cts.)	June Settlement 1948 ($ cts.)	Penalty ($ cts.)	November Settlement 1948 ($ cts.)	Penalty ($ cts.)	Collections to First Monday in January 1949 ($ cts.)	Penalty ($ cts.)	Delinquent to First Monday in January 1949 ($ cts.)	Total Delinquent Tax and Penalty ($ cts.)	Remarks
					10	208	04		212	1 PAID IN FULL	MAR 24 1948											
					10	208	04		212	2 PAID IN FULL	MAR 24 1948											
					10	208	04		212	3 PAID IN FULL	MAR 24 1948											
					10	208	04		212	4 PAID IN FULL	MAR 24 1948											
					10	208	04		212	5 PAID IN FULL	MAR 8 - 1948											
					10	208	04		212	6 PAID IN FULL	MAR 8 - 1948											
					10	208	04		212	7 PAID IN FULL	MAR 8 - 1948											
					10	208	04		212	8 PAID IN FULL	MAR 8 - 1948											
					10	208	04		212	9 PAID IN FULL	MAR 8 - 1948											
					10	208	04		212	10 PAID IN FULL	MAR 8 - 1948	3076	2120									
					10	208	04		212	11 PAID IN FULL	MAR 8 - 1948											
					10	208	04		212	12 PAID IN FULL	MAR 8 - 1948											
					10	208	04		212	13 PAID IN FULL	MAR 8 - 1948											
					10	208	04		212	14 PAID IN FULL	MAR 8 - 1948											
					10	208	04		212	15 PAID IN FULL	JUL 17 1948											
					10	208	04		212	16 PAID IN FULL	JUL 17 1948	6411		636								
					10	208	04		212	17 PAID IN FULL	JUL 17 1948											
					40	832	16		848	18											848	J 933
					10	208	04		212	19											212	J 933
					40	832	16		848	20 Part Paid	MAY 26 1948											
										Balance Paid	JUL - 7 1948											
					260	5408	104		5512													
						5304	104															

Assessment Roll and Tax List of Real Property in the Town of Thunder Lake

Form 4 C

	In Whose Name Assessed	To Whom Transferred	Description of Property: Subdivision	Sec. or Lot	Town. or Block	Rng.	Number of Acres of Land: Acres	Hundredths	No. School District	Indicate Exemptions Yes or No	Indicate Age Exemption Yes or No	True and Full Valuations: Land Exclusive of Structures and Improvements (Dollars)	Buildings and Other Structures (Dollars)	Machinery Permanently Attached to Real Estate (Dollars)	Total True and Full Value (Dollars)	Assessed Valuations: Rural: Homestead Up to $4,000 20% (Dollars)	Rural: Over $4,000 and Non-Homestead 33⅓% (Dollars)	All Other: Homestead Up to $4,000 25% (Dollars)	All Other: Over $4,000 and Non-Homestead 40% (Dollars)	Machinery Permanently Attached to Real Estate 35⅓% (Dollars)	Total Assessed Value (Dollars)	Total Assessed Value as Equalized by the Board of Review (Dollars)	Final Equalized Value (Dollars)
	Ernest B. & Maude E. Collette		Birchwood Terrace	21	1																		
	"			22																			
	Edwin P. ~~Grant~~ Grant B. Delbert H. & Charles J. Waterhouse			23																			
	"			24																			
	"			25																			
	Edwin C. Waterhouse			26																			
	Frank T. Henke			1	2																		
	"			2																			
	"			3																			
10																							
11																							
12																							
13																							
14																							
15																							
16																							
17																							
18																							
19																							
20																							

	Sold for Taxes	Valuations by School Districts as Equalized by Department of Taxation: District No. ..... Rate ..... Mills (Dollars)	District No. ..... Rate ..... Mills (Dollars)	District No. ..... Rate ..... Mills (Dollars)	District No. ..... Rate ..... Mills (Dollars)	District No. ..... Rate ..... Mills (Dollars)	District No. 7 Rate 20.8 Mills (Dollars)	Tax including State Tax on Homestead Mills	State Tax on Non-Homestead ..... Mills	Special Taxes	Total Taxes	Paid	When Paid: Month Day Year	Number of Receipt	March Settlement 1948	June Settlement 1948	Penalty	November Settlement 1948	Penalty	Collections to First Monday in January 1949	Penalty	Delinquent on First Monday in January 1949	Total Delinquent Tax and Penalty	Remarks
1							10	208	04		212	1 PAID IN FULL	May 6th 1948	5833										
2							10	208	04		212	2 PAID IN FULL	May 10 1948	5877		4.24								
3	SOLD FOR TAXES						11.6	124			124	3 PAID IN FULL	JUL 22 1948											
4	SOLD FOR TAXES						11.6	124			124	4 PAID IN FULL	JUL 22 1948	6888				1.24	1.24					
5	SOLD FOR TAXES						11.6	124			124	5 PAID IN FULL	JUL 22 1948											
6							11.6	124			124	6 PAID IN FULL	JUL 22 1948											
7							10	208	04		212	7 PAID IN FULL	MAR 24 1948											
8							10	208	04		212	8 PAID IN FULL	MAR 24 1948	4758		4.36								
9							10	208	04		212	9 PAID IN FULL	MAR 24 1948											
10												10												
11												11												
12												12												
13												13												
14												14												
15												15												
16												16												
17												17												
18												18												
19												19												
20												20												
							11.54																	
							57	1536	20		1556													
							74	1536	20															

Assessment Roll and Tax List of Real Property in the ..... of .....

Form 4 C

	IN WHOSE NAME ASSESSED	TO WHOM TRANSFERRED	DESCRIPTION OF PROPERTY: SUBDIVISION	Sec. or Lot	Town. or Block	Reg.	Number of Acres of Land: Acres	Mills	No. School District	Indicate Homestead Yes or No.	Indicate Agricultural Yes or No.	TRUE AND FULL VALUATIONS: LAND Exclusive of Structures and Improvements (Dollars)	BUILDINGS and Other Structures (Dollars)	MACHINERY Permanently Attached to Real Estate (Dollars)	TOTAL True and Full Value (Dollars)	ASSESSED VALUATIONS: RURAL: Homestead Up to $4,000 20% (Dollars)	RURAL: Over $4,000 and Non-Homestead 33⅓% (Dollars)	ALL OTHER: Homestead Up to $4,000 25% (Dollars)	ALL OTHER: Over $4,000 and Non-Homestead 40% (Dollars)	MACHINERY Permanently Attached to Real Estate 33⅓% (Dollars)	TOTAL ASSESSED VALUE (Dollars)	Total Assessed Value as Equalized by the Board of Review (Dollars)	FINAL EQUALIZED VALUE (Dollars)
1																							
2																							
3																							
4																							
5																							
6																							
7																							
8																							
9																							
10																							
11																							
12																							
13																							
14																							
15																							
16																							
17																							
18																							
19																							
20																							

Cass County, Minnesota, for Taxes for the Year 1947.

	SOLD FOR TAXES	VALUATIONS BY SCHOOL DISTRICTS AS EQUALIZED BY DEPARTMENT OF TAXATION: District No. ..... Rate ..... Mills	District No. ..... Rate ..... Mills	District No. ..... Rate ..... Mills	District No. ..... Rate ..... Mills	District No. ..... Rate ..... Mills	District No. ..... Rate ..... Mills	Tax including State Homestead ..... Mills	State Tax on Non-Homestead ..... Mills	SPECIAL TAXES	TOTAL TAXES	PAID	WHEN PAID	Number of Receipt	March Settlement 1948	June Settlement 1948	Penalty	November Settlement 1948	Penalty	Collections to First Monday in January 1949	Penalty	Delinquent on First Monday in January 1949	Total Delinquent Tax and Penalty	REMARKS
		Dollars	Dollars	Dollars	Dollars	Dollars	Dollars	$ cts.	$ cts.	$ cts.	$ cts.		Month Day Year		$ cts.	$ cts.	$ cts.	$ cts.	$ cts.	$ cts.	$ cts.	$ cts.	$ cts.	
1												1												
2												2												
3												3												
4												4												
5												5												
6												6												
7												7												
8												8												
9												9												
Grand Total												10												
11	H.	3807 555 = 4357										11												
12	N.H.	17323 3154 = 22477										12												
13		23,125 3709 = 26,834										13												
14												14												
15		448926 77080 7148										15												
16								a 448926				16												
17								NR 77080				17												
18								523006	91 02		5321 08	18												
19												19												
20												20												