Thunder Lake

ASSESSMENT & TAX LIST

1946

DIRECTIONS TO ASSESSOR

OFFICE OF COUNTY AUDITOR,

CASS County, Minn., APR 9 1946.

Cecil Bluhm Assessor of the Town of Thunder Lake

According to the requirements of law, I herewith deliver to you the Real and Personal Property Assessment Books for the said Town *for the year 1946, containing a list of all Real Estate subject to taxation, so far as the same have come to my knowledge from any source and I hereby direct you to assess all property and make return thereof to me as required by the laws of the State of Minnesota prescribing the duties of the assessor.*

A form of the return to be signed by you is appended in this book.

J. C. Brown *County Auditor.*

Extracts from Laws Relating to the Listing of Personal Property.

(Section Numbers Refer to Minnesota Statutes 1945)

Sec. 272.01. PROPERTY SUBJECT TO TAXATION. All real and personal property in this state, and all personal property of persons residing therein, * * * is taxable, except such as is by law exempt from taxation.

WHEN LISTED AND ASSESSED

Sec. 273.01 * * * Personal Property shall be listed and assessed annually with reference to its value on May 1, and if acquired on that day, shall be listed by or for the persons acquiring it.

Sec. 273.02. By whom listed. Personal Property shall be listed in the manner following:

1. Every person of full age and sound mind, being a resident of this state, shall list all of his *** personal property.

2. He shall also list separately, and in the name of his principal, all moneys and other personal property invested, loaned, or otherwise controlled by him as agent or attorney; ***

3. The property of a minor, child or insane person shall be listed by his guardian, or by the person having such property in charge.

4. The property of a person for whose benefit it is held in trust, by the trustee of the estate of a deceased person, by the executor or administrator.

5. The property of a corporation whose assets are in the hands of a receiver, by such receiver.

6. The property of a body politic or corporate, by the proper agent or officer thereof.

7. The property of a firm or company, by a partner or agent thereof.

8. The property of manufacturers and others in the hands of an agent, by such agent in the name of his principal, as merchandise.

Sec. 273.28. Where listed. Except as otherwise in this chapter provided, personal property shall be listed and assessed in the county, town, or district where owner, agent or trustee resides.

Sec. 273.27. Certain personal property where listed. All household goods, furniture, musical instruments, sewing machines, wearing apparel of members of the family, and all personal property used by the owner for personal and domestic purposes, or for the furnishing or equipment of the family residence, shall be listed and assessed in the district where the same is usually kept.

Sec. 273.29. Merchants and manufacturers. The personal property pertaining to the business of a merchant or of a manufacturer shall be listed in the town or district where his business is carried on ***.

Sec. 273.30. Farm property of non-resident. When the owner of livestock or other personal property connected with a farm does not reside thereon, the same shall be listed and assessed in the town or district, where the farm is situated. If the farm is situated in several towns or districts, it shall be listed and assessed in the town or district in which the principal place of business of such farm is located.

Sec. 273.32. Elevators, etc., on railroad. All elevators and warehouses, with the machinery and fixtures thereto, situated upon the land of any railroad company which are set in good faith owned, used and customarily controlled by such company shall be listed and assessed as personal property in the town or district where situated.

Sec. 273.33. Pipeline companies. Personal property of *** pipeline companies engaged in the business of transporting natural gas, gasoline, or other petroleum products *** shall be listed and assessed in the county, town, or district where the same is usually kept.

Sec. 273.36. Personal property of electric light and power companies. Every person owning personal property of electric light and power companies having a fixed situs in any city, village, or borough in this state shall be listed and assessed where situated ***.

Sec. 273.37. Personal property of electric light and power companies outside of cities and villages. Personal property other than personal property lying inside of the corporate limits of any city, village, or borough, of electric light and electric power companies, individuals and partnerships, and electric power, having a fixed situs outside of the corporate limits of villages, cities, and boroughs, shall be listed with and assessed by the commissioner of taxation in the county where situated.

Sec. 273.38. Merchants; Consignees. Every merchant required to list his property shall state also the value of his property pertaining to his business as a consignee, whether the property be held for sale, or for other purposes; a property the product of this state, nor the value of any property consigned to him from any other place for the sole purpose of being stored or forwarded, if he has no interest in such property, and derives no profit from the sale.

Sec. 273.24. Manufacturers. Every manufacturer required to list his property shall state also the value of all articles purchased, received, or otherwise held for the purpose of being used, in whole or in part, in any process of manufacturing, combining, rectifying or distilling, or in any process of refining, or in the maintenance or establishment of any kind shall list, as part of his manufacturer's stock, the value of all engines, machinery, tools, and implements used or designed to be used in such process, except such fixtures as have been considered real property.

Sec. 273.44. Estates of decedents. The personal property of the estate of a deceased person shall be listed and assessed at the place of listing at the time of his death.

Sec. 273.45. Persons under Guardianship. The personal property of persons under guardianship shall be listed and assessed where the guardian resides and of every other person under guardianship, where the ward resides.

Sec. 273.46. Assignees and receivers. Personal property in the hands of an assignee or receiver shall be listed and assessed at the place of listing before his appointment.

Sec. 273.47. Property moved between May and July. The owner of personal property removing from one county, town, or district to another between May 1 and July 1, shall be assessed in either in which he is first called upon by the assessor. A person moving into this state from another state between said dates shall list the property owned by him on May 1 of such year in the county, town, or district in which he resides, unless he shall make it appear to the assessor that he is held for tax of the current year on the property in another state.

Sec. 273.48. Where listed in case of doubt. In case of doubt as to the proper place of listing personal property or where it cannot be listed as in this chapter provided, if between places in the same county, the place for listing and assessing shall be determined by the county board of equalization; and if between different counties, or places in different counties, by the Commissioner of Taxation***.

Sec. 273.25. Lists to be verified. Every person required to list property shall make and file with the assessor, when requested, upon blanks furnished by him, a verified statement of all personal property owned by him on May 1 of the current year. He shall also make separate statements in the manner of all personal property in his possession or under his control which *** he is required to list for others as agent or attorney, guardian, parent, trustee, executor, administrator, receiver, accounting officer, partner, factor, or in any other capacity.

Sec. 273.65. Examination under oath. Whenever the assessor shall be of the opinion that the person listing property for himself, or for any other person, company, or corporation, has not made a full, fair, and complete list thereof, he may examine such person under oath in regard to the amount of the property he is required to list; and, if such person shall refuse to make full discovery under oath, the assessor may, and shall, proceed to assess the property officially according to his best judgment and information.

Sec. 273.68. Failure to obtain list. In case of failure to obtain a statement of personal property, the assessor shall ascertain the amount of value of such property, and assess the same at such amounts as he believes to be the true value thereof. When replaced, he shall also add and deliver to the person assessed a copy of the statement of the property so assessed, with the assessment.

Sec. 273.25. Assessor may enter dwellings, etc. Any officer authorized by law to assess property for taxation may, when necessary to the proper performance of his duties, enter any dwelling house, building, or structure, and view the same and the property therein.

Sec. 620.05. False statement regarding taxes. Every person who shall willfully make any false statement in any affidavit or authorized by law to be made as a basis of imposing or reducing any tax or assessment, who shall willfully make any statement as to any material matter which he knows to be false, shall be guilty of a gross misdemeanor.

Sec. 273.13. Classification of property—Subdivision 1. How classified. All real and personal property subject to a general property tax shall be divided into the classes hereinafter defined, and shall be separately classified for purposes of taxation as provided by this section.

Subdivision 2. Class 1. Iron ore whether mined or unmined shall constitute Class one and shall be valued and assessed at fifty (50) per cent of its true and full value. If unmined, it shall be assessed with and as a part of the real estate in which it is located, but at the rate aforesaid. Iron ore which either (a) is mined by a taconite processor, or (b) is mined by a taconite processor in any of 1 of a calendar year and prior to the next succeeding May 1, and which contains phosphorus in excess of .150 per cent, dried analysis, or which is classified by the iron ore trade as siliceous, Manganiferous, Manganiferous, or Manganiferous Bessemer, or (c) is mined by a taconite processor and processed by a process of concentrating and pelletizing, requires concentration other than crushing or screening or both to make it suitable for commercial blast furnace use, and which is so concentrated and placed in stockpile subsequent to August 1 of a calendar year and prior to the succeeding May 1, shall be deemed to be unmined iron ore and shall be listed and assessed in the taxing district where mined, at the same amount per ton as it would be assessed if still unmined, and thereafter such ore in stockpiles shall be valued and assessed as mined iron ore, as otherwise provided by law. The real estate in which such iron ore is located, and the royalty therefrom shall be assessed in accordance with the provisions of clauses three, three "b," and four, as the case may be. In assessing any tract or lot of real estate in which iron ore is known to exist, the assessor's value of the ore exclusive of the land in which it is located, and the assessable value of the land exclusive of the ore shall be determined and set down separately and the aggregate of the two shall be assessed as one parcel.

Class 1a. All iron ore mined and processed by a taconite processor that are utilized in the form produced and are not further processed, shall constitute class 1a and shall be valued and assessed at 25 per cent of the full and true value thereof.

Subdivision 3. Class 2. All household goods and furniture, including clocks, musical instruments, sewing machines, wearing apparel of members of the family, and all personal property used by members of the family and domestic purposes, or for the furnishing or equipment of the family residence, shall constitute class two and shall be valued and assessed at 25 per cent of the full and true value thereof.

Subdivision 4. Class 3. All agricultural products, except as provided by class three "a" and class three "d," stocks of merchandise of all sorts together with the furniture and fixtures used therewith, manufacturing machinery, all other personal articles, all tools, implements, and machinery, all other personal property not specifically provided by class three "a" and (d) real estate, which is rural in character and devoted or adaptable to rural use, but necessarily agricultural use, shall constitute class three "b" and shall be valued and assessed at 20 per cent of the full and true value thereof.

Subdivision 5. Class 3a. All property not included in the preceding classes shall constitute class four and shall be valued and assessed at 40 per cent of the full and true value thereof.

Subdivision 6. Class 3b. All agricultural products in the hands of the producer shall constitute class three "a" and shall be valued and assessed at 10 per cent of full and true value thereof.

* * * *

Subdivision 8. Class 3d. Livestock, poultry, all horses, mules, and asses used exclusively for agricultural purposes, all agricultural implements and machinery, all other tools, all other personal property used in agricultural pursuits shall constitute class three "d" and shall be valued and assessed at 20 per cent of the full and true value thereof.

Subdivision 9. Class 4. All property not included in the preceding classes shall constitute class four and shall be valued and assessed at forty (40) per cent of the full and true value thereof.

Section 273.03, Minnesota Statutes 1945. The county auditor shall annually provide the necessary assessment books and blanks at the expense of the county, for and to correspond with each assessment district. He shall make out, in the real property assessment book, complete lists of all lands or lots subject to taxation, showing the names of the owners, if to him known, and, if unknown so stated opposite each tract or lot, the number of acres, and the lots or parts of lots or blocks, included in each description of property. * * *

The assessors shall meet at the office of the county auditor *on a day to be fixed by the Commissioner of Taxation* for the purpose of receiving instructions as to their duties under the laws of the state. * * *

INDEX TO SECTIONS

SECTION	PAGE
Sec. 1	
" 2	
" 3	
" 4	
" 5	
" 6	
" 7	
" 8	
" 9	
" 10	
" 11	
" 12	
" 13	
" 14	
" 15	
" 16	
" 17	
" 18	
" 19	
" 20	
" 21	
" 22	
" 23	
" 24	
" 25	
" 26	
" 27	
" 28	
" 29	
" 30	
" 31	
" 32	
" 33	
" 34	
" 35	
" 36	

For Convenience of Auditor in Showing Boundaries of School Districts

Township No. 140 *Range No.* 26 *Mer. P. M.*

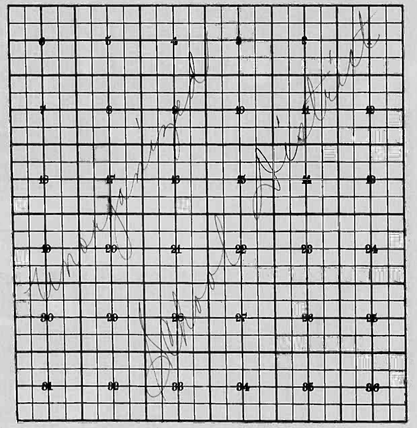

Returns Showing Grain Received in or Handled by Elevators, Warehouses and Mills in the ..... of ..... in the County of ..... for the Year Ending May 1, 1946.

NAMES OF OWNERS	ADDRESS	Bushels of Wheat	Bushels of Soy Beans	Bushels of Flax	Total No. of Bushels of Wheat, Soy Beans and Flax	★ Tax of ½ Mill per Bushel Dollars	Cts.	Bushels of Corn	Bushels of Barley	Bushels of Rye	Bushels of Oats	Bushels of Buckwheat	Bushels of all Other Grains	Total No. Bushels Corn, Barley, Rye, Oats, Buckwheat, and all Other Grains	★ Tax of ½ Mill Per Bushel Dollars	Cts.	★ Total Tax Dollars	Cts.	REMARKS

Note ★ Assessors will not fill these Columns

Treasurer's Office, Cass County, Minnesota

RECEIVED this, the first Monday (being the 6th *day) of January, A. D. 1947, of* L. C. Peterson *, Auditor of said County, Minnesota, the Tax List of all Taxable Real and Personal Property in the* Town *of* Thunder Lake *in said County for the year A. D. 1946, as specified above and amounting to* ..... *Dollars*

Paul D. Jewell
County Treasurer.
2-7-46

Office of County Treasurer, Cass County, Minnesota

..... 194....

To ....., County Auditor:

Sir:—I herewith return to you the Tax List for the .....

of ..... *in said County for the year 194..., heretofore received from you. I certify that I have compared the same with the duplicate receipts in your office, and have written opposite the amount of each tax so receipted the words "First Quarter Paid", "Second Quarter Paid", "Third Quarter Paid" or "Paid in full" as the case may be, and the number of my receipt given in discharge of said tax, and each tract or lot of real property against which the taxes remain unpaid is delinquent for said year.*

Yours respectfully,

.....
County Treasurer.

Auditor's Office, Cass County, Minnesota

I, ... *Auditor of said County, and State of Minnesota, do hereby certify that the following is a correct list of the Taxes levied on the Real and Personal Property in the* ..... *of* ..... *for the year 1946.*

WITNESS my hand and official seal, the ..... *day of* ..... *1947.*

(SEAL) .....
County Auditor.

Auditor's Office, Cass County, Minnesota

..... 194....

I hereby certify that on the first Monday in January 194..., I received of .....
County Treasurer, the Tax List of the .....
of ..... *in said County for the year 1946; that I have compared the said list with the Statements receipted for by said Treasurer, which are on file in my office, and that each tract or lot of real property therein against which the taxes, or any part thereof, remains unpaid are delinquent for said year.*

(SEAL) .....
County Auditor.

TABULAR SCHEDULE OF VALUATIONS, RATES AND TAXES

LEVIED IN THE Township OF Thunder Lake

COUNTY OF CASS, STATE OF MINNESOTA

School District No.	Valuation by School Districts: Dollars	Dollars	Value of Lands other than Town Lots including Structures	Value of Town and City Lots including Structures thereon	Personal Property	Total Value of all Property except Money and Credits	Rate of State Taxes: State Rev.	State Sch'l	Tobac. Ins.	State Debt	Total Rate of State Tax	Rate of County Taxes: Rev.	R. & B.	Welfare	Bonds and Int.			Total Rate of County Tax	Rate of Town Taxes: Rev.	R. & B.	Drag Tax	State Loan	Fire				Total Rate of Town Tax
			Dollars	Dollars	Dollars	Dollars	Mills	Mills	Mills	Mills	Mills	Mills	Mills	Mills	Mills	Mills	Mills	Mills	Mills	Mills	Mills	Mills	Mills	Mills	Mills	Mills	Mills
Un			24670	3328	2858	30856					1.45	21.	9.3	39.8	17.1			87.2	5.	9.	1.		5.				20.
			Rural	all other	R.P.	total				N.H.	6.6																
Allund Val.			27,998	—	2858	30856																					

School District No.	Rate of School Taxes: Local 1 Mill	Special	State Loan	Def.	C.O.	Bd.	Total Rate of Sch'l Tax	Total Rate of all Taxes	Taxes Levied — Local School Taxes by Districts: Local 1 Mill	Special	State Loan	Def.	C.O.	Bd.	Total School Taxes
	Mills	Mills	Mills	Mills	Mills	Mills	Mills	Mills							
Un	1.	15.		15.	5.	28.)	64.)	121.35	2467	37000		37000	12335	70793	159595
	1.	30.		15.	5.	28.)	77.7	111.35	618	18555		9279	3093	17750	49295
Allund Val.									3085	55555		46279	15428	88543	208890

All Other Taxes: Funds	Rate	Amounts
State Revenue,		
State School,		
Teachers Insurance,		
State Debt—Non-Homestead,		17574
State Debt—Homestead,		4474
County Revenue,		64795
County Road and Bridge,		28676
County Welfare,		122800
Bonds and Interest		52760
Town Revenue,		15425
Town Road and Bridge,		27148
Town Drag,		3086
Town State Loan,		
Fire		15425
School Local 1 Mill,		3085
School Special,		55555
School State Loan,		
Deficiency		46279
Capital Outlay		15428
Bond + Interest		88543
		561692

Total Levy, 856616

Total Number of Acres 92

State of Minnesota, } ss.
COUNTY OF CASS

I, J. L. Peterson, Auditor of said County and State aforesaid, do hereby certify that the foregoing is a true and correct Schedule, showing the valuation of all the taxable property, in the Twp. of Thunder Lake in said County, the several rates of Taxation and Taxes of the several Tax Funds levied thereon, for the year A. D. 1936.

Witness my hand and official seal, this 31 day of Dec A. D. 1936

J. L. Peterson
County Auditor.

SEAL

COLLECTIONS OF TAXES OF 1947, Town OF Thunder Lake, CASS COUNTY, MINNESOTA

FUNDS	MARCH SETTLEMENT 1947	JUNE SETTLEMENT 1947	NOV. SETTLEMENT 19____	Amount Collected from Nov. 19____ to First Monday in Jan. 19____	REDUCTIONS		Total Reductions and Collected	BALANCE UNCOLLECTED	ADDITIONS		Total Uncollected to First Monday in January, 19____
State Revenue											
State School											
Teachers Insurance											
State Deficiency—Non-Homestead	3565	6377									
State Deficiency—Homestead	815	675									
County Revenue	11806	24256									
County Road and Bridge	5228	10742									
County Welfare	22375	45971									
County Road and Interest	9613	19751									
Town Revenue	2811	5775									
Town Road and Bridge	5060	10395									
Town Drag	562	1155									
Town State Loan											
Fire	2811	5775									
Telephone											
School Local 1 Mill	562	1155									
School Special	11944	20715									
School State Loan											
Deficiency	8433	17326									
C.O.	2811	5775									
B+I	16135	33150									
Total	104531	209993									

		LOCAL 1 MILL	SPECIAL	STATE LOAN	Deficiency	C.O.	B.+I.				TOTALS
MARCH SETTLEMENT	School District No. Un A	328	4920		4920	1640	9413				21221
	" " Un. NA	234	7024		3513	1171	6722				18664
	Totals	562	11944		8433	2811	16135				39885
JUNE SETTLEMENT	School District No. Un A	929	13938		13938	4646	26668				60119
	" " " Un. N.A	226	6777		3388	1129	6482				18002
	Totals	1155	20715		17326	5775	33150				78121
NOVEMBER SETTLEMENT	School District No.										
	Totals										
NOVEMBER to JANUARY	School District No.										
	Totals										
ADDITIONS	School District No.										
	Totals										
REDUCTIONS	School District No.										
	Totals										

Assessment Roll and Tax List of Real Property in the Town of Thunder Lake, Cass County, Minnesota, for Taxes for the Year 1946.

In Whose Name Assessed	To Whom Transferred		Description of Property: Subdivision	Sec. or Lot	Town or Block	Range	Number of Acres of Land (Acres / 100ths)	No. School District	Indicate Homestead Yes or No	Indicate Agricultural Yes or No	True and Full Valuations: Land Exclusive of Structures and Improvements	Buildings and Other Structures	Machinery Permanently Attached to Real Estate	Total True and Full Value	Assessed Valuations: Rural: Homestead Up to $4,000 20%	Rural: Over $4,000 and Non-Homestead 33⅓%	All Other: Homestead Up to $4,000 25%	All Other: Over $4,000 and Non-Homestead 40%	All Other: Machinery Permanently Attached to Real Estate 33⅓%	Total Assessed Value	Total Assessed Value as Equalized by the Board of Review	Final Equalized Value
							Acres				Dollars	Dollars	Dollars	Dollars	Dollars	Dollars	Dollars	Dollars	Dollars	Dollars	Dollars	Dollars
H.L.Co.	State of Minnesota	1	~~NE¼ of NE¼~~ Lot 1	1140	26	39	85	no	~~yes~~		279			279		93				93	65	
	State of Minnesota	2	~~NW¼ of NE¼~~ " 2				35	no	~~yes~~		279			279		93				93	65	
State of Minnesota		3	SW¼ of NE¼																			
State of Minnesota		4	SE¼ of NE¼																			
		5																				
State of Minnesota		6	~~NE¼ of NW¼~~ " 3																			
State of Minnesota		7	~~NW¼ of NW¼~~ " 4																			
Arnold B. & Sophie B. Anderson		8	SW¼ of NW¼				40	no	yes	yes	400	215		615	123					123	92	
" " "		9	~~SE¼ of NW¼~~				20		yes	yes	200			200	40					40	28	
State of Minnesota		10	E½ of SE¼ of NW¼																			
Arnold B. Anderson & Sophie B. Anderson		11	NE¼ of SW¼				40		yes	yes	280			280	56					56	39	
" " " "		12	NW¼ of SW¼				40		yes	yes	280			280	56					56	39	
State of Minnesota		13	SW¼ of SW¼																			
State of Minnesota		14	SE¼ of SW¼																			
		15																				
State of Minnesota		16	NE¼ of SE¼																			
H.L.Co.	State of Minnesota	17	NW¼ of SE¼				40		no	~~yes~~	279			279		93				93	65	
State of Minnesota		18	SW¼ of SE¼																			
State of Minnesota		19	SE¼ of SE¼																			
		20																				
							560				1997	215		2212	275	279				654	400	

Sold for Taxes	Valuations by School Districts as Equalized by Department of Taxation: District No. / Rate ...Mills	District No. / Rate ...Mills	District No. / Rate ...Mills	District No. / Rate ...Mills	Rate and Tax Less Homestead Exemption ...Mills	State Tax on Non-Homestead 6.6 Mills	Total General Tax	Special Taxes	Total Taxes	Paid	When Paid: Month Day Year	Number of Receipt	March Settlement 1947	June Settlement 1947	Penalty	November Settlement 1947	Penalty	Collections to First Monday in January 1948	Penalty	Delinquent on First Monday in January 1948	Total Delinquent Tax and Penalty	Remarks
	Dollars	Dollars	Dollars	Dollars	$ cts.	$ cts.	$ cts.	$ cts.	$ cts.				$ cts.	$ cts.	$ cts.	$ cts.	$ cts.	$ cts.	$ cts.	$ cts.	$ cts.	
1 SOLD FOR TAXES			65		11 26	42			11 68	1 Forfeited											11 68	
2 SOLD FOR TAXES			65		11 26	42			11 68	2 Forfeited											11 68	
3										3												
4										4												
5										5												
6										6												
7										7												
8			4 99		17 16				17 16	8 1st Half Paid / 2nd Half Paid	MAY 15 1947 / OCT 10 1947	5640		11 01								
9			4 28		4 86				4 86	9 1st Half Paid / 2nd Half Paid	MAY 15 1947 / OCT 10 1947	11189				4 86						
10										10												
11			4 39		6 76				6 76	11 1st Half Paid / 2nd Half Paid	MAY 15 1947 / OCT 10 1947	5640		6 76								
12			4 39		6 76				6 76	12 1st Half Paid / 2nd Half Paid	MAY 15 1947 / OCT 10 1947	11189				6 76						
13										13												
14										14												
15										15												
16										16												
17 SOLD FOR TAXES			65		11 26	42			11 68	17 Forfeited											11 68	Forfeited
18										18												
19										19												
20										20												
			4 205 / 125 / 400		69 32	1 26			70 58													

Assessment Roll and Tax List of Real Property in the Town of Thunder Lake, Cass County, Minnesota, for Taxes for the Year 1946.

	In Whose Name Assessed	To Whom Transferred	Description of Property: Subdivision	Sec. or Lot	Town or Block	Range	Number of Acres of Land (Acres / 100ths)	No. School District	Indicate Homestead Tax in Red	Indicate Non-Homestead Tax in Red	True and Full Valuations: Land Exclusive of Structures and Improvements (Dollars)	Buildings and Other Structures (Dollars)	Machinery Permanently Attached to Real Estate (Dollars)	Total True and Full Value (Dollars)	Assessed Valuations: Rural: Homestead Up to $4,000 20% (Dollars)	Rural: Over $4,000 and Non-Homestead 33⅓% (Dollars)	All Other: Homestead Up to $4,000 25% (Dollars)	All Other: Over $4,000 and Non-Homestead 40% (Dollars)	Machinery Permanently Attached to Real Estate 33⅓% (Dollars)	Total Assessed Value as Corrected by the Board of Review (Dollars)	Total Assessed Value as Equalized by the Department of Taxation (Dollars)	Final Equalized Value (Dollars)
1	State of Minnesota		~~NE¼ of NE¼~~ Lot 1	2	140	26		Non														
2	State of Minnesota		~~NW¼ of NE¼~~ " 2																			
3	State of Minnesota		SW¼ of NE¼																			
4	State of Minnesota		SE¼ of NE¼																			
5																						
6	State of Minnesota		~~NE¼ of NW¼~~ " 3																			
7			NW¼ of NW¼																			
8	Oscar & Amy P. Peckenpack	Margaret T. Spalding & Florence Murphy	SW¼ of NW¼ Lot 5 500'x660' of				30		no no		600	498		1098		346				366		
9	~~State of Minnesota~~ A. J. & Clarabee Colvin		~~SE¼ of NW¼~~ " 4				39.93		no no		279			279		93				93		
10	Alvin J. & Eleanor Colvin		Lots 1 & 2 in S 660'x660'						no no		390	438		828		276				276		
11	~~State of Minnesota~~ Herbert & Esther Seiffert		NE¼ of SW¼				40		yes no		400			400	80					80		
12	C. H. Thomas	Peter & Hannah J. Johnson	NW¼ of SW¼				40		no no		279			279		93				93		
13	Fred Haas		S.W¼ of SW¼ less & 156' of & 268' and beg. S. 1115'				35.46		yes no		250	140		390	50					78		
14	A. C. Booth		SE¼ of SW¼				40		yes no		400	150		550	110					110		
15	Frank L. De Manor & Ruby De Manor		E 150' of SW¼ of SW¼				4.54		no no		45	60		105		35				35		
16	Arthur B. Hart	Lafield A. & Nellie P. Murphy	NE¼ of SE¼				40		no no		279			279		93				93		
17	State of Minnesota		NW¼ of SE¼																			
18	Herbert & Esther J. Seiffert		SW¼ of SE¼				40		yes yes		320			320	64					64		
19	" " "		SE¼ of SE¼				40		yes yes		280			280	56					56		
20	Gottfried & Martha Seiffert		W 118' of & 268' of SW¼ of SW¼								135			135	27					7		
							349.93				3192	848		3980	388	680				1068		

Deceased by Omission

	Sold for Taxes	Valuations by School Districts as Equalized by Department of Taxation: District No. ..... Rate ..... Mills (Dollars)	District No. ..... Rate ..... Mills (Dollars)	District No. 1 Rate 95 Mills (Dollars)	District No. 166 Rate 122 Mills (Dollars)	Rate and Tax Less Homestead Exemption ..... Mills ($ cts.)	State Tax on Non-Homestead 66 Mills ($ cts.)	Total General Tax ($ cts.)	Special Taxes ($ cts.)	Total Taxes ($ cts.)		Paid	When Paid (Month Day Year)	Number of Receipt	March Settlement 1947 ($ cts.)	June Settlement 1947 ($ cts.)	Penalty ($ cts.)	November Settlement 1947 ($ cts.)	Penalty ($ cts.)	Collections to First Monday in January 1948 ($ cts.)	Penalty ($ cts.)	Delinquent on First Monday in January 1948 ($ cts.)	Total Delinquent Tax and Penalty ($ cts.)	Remarks
1											1													
2											2													
3											3													
4											4													
5											5													
6											6													
7											7													
8			30		566	20				586	8	PAID IN FULL	MAR 3 1947	2962	586									
9		65			1126	42				1168	9	PAID IN FULL	SEP 23 1947	10257				1168	35					
10			276		5198	182				5380	10	PAID IN FULL	SEP 18 1947	10846				53.80	161					
11		H 56			970					970	11	2nd Half Paid	Nov 7 1947	12555				485						
12		65			1126	42				1168	12	1st Half Paid	JUN 12 1947	8850		485								
13		H 56			970					970	13	PAID IN FULL	MAY 26 1947	7017		1168								
14	SOLD FOR TAXES	H 86			1490					1490	14	PAID IN FULL	JUN 7 1947	9496		970								
15		30			520	20				540	15	PAID IN FULL	MAY 13 1947	7789		540							1490	
16		65			1126	42				1168	16	PAID IN FULL	FEB 11 1947	6224	1168									
17											17													
18		H 45			780					780	18	2nd Half Paid / 1st Half Paid	Nov 7 1947 / JUN 12 1947	12555 / 8850		780								
19		H 39			676					676	19	2nd Half Paid / 1st Half Paid	Nov 7 1947 / JUN 12 1947	12555 / 8850		728		728						
20		H 7			122					122	20													
		H 289		Apr 89.06																				
			30 Cr	8764		348				1501												122	134	
			5.14																					

Assessment Roll and Tax List of Real Property in the Town of Thunder Lake Cass County, Minnesota, for Taxes for the Year 1946.

	In Whose Name Assessed	To Whom Transferred	Description of Property: Subdivision	Sec. or Lot	Town or Block	Range	Number of Acres of Land	No. School District	Inhabited Homestead Yes or No	Inhabited Agricultural Yes or No	True and Full Valuations: Land Exclusive of Structures and Improvements	Buildings and Other Structures	Machinery Personaltyy Attached to Real Estate	Total True and Full Value	Assessed Valuations: Rural: Homestead Up to $4,000 20%	Rural: Over $4,000 and Non-Homestead 33⅓%	All Other: Homestead Up to $4,000 25%	All Other: Over $4,000 and Non-Homestead 40%	Machinery Personaltyy Attached to Real Estate 33⅓%	Total Assessed Value	Total Assessed Value as Equalized by the Board of Review	Final Equalized Value
							Acres 100th				Dollars	Dollars	Dollars	Dollars	Dollars	Dollars	Dollars	Dollars	Dollars	Dollars	Dollars	Dollars
1	~~Dr Lizzard~~ Lapointe		~~Lot 1 Block 10 Lake Shore Park~~					No	No	No	199	98		297		99				99		
2	State of Minnesota		NW ¼ of NE ¼																			
3	State of Minnesota		SW ¼ of NE ¼																			
4	~~Red River Lbr Co.~~ Mabel M. Wing		~~SE¼ of NE¼~~ Lot 1	35	25			No	No		246			246		82				82		
5	~~Tomo Kakeroma~~ D. K. Nash + T. O. Helgerson		~~100'x100' of Lot 2~~	33				No	No		7	29		36		12				12		
6	Myron L. + Nellie Stenstrom		~~NE¼ of NW¼~~ Lot 3	32	22			No	No		332	100		432		144				144		
7	State of Minnesota		NW ¼ of NW ¼																			
8	State of Minnesota		SW ¼ of NW ¼																			
9	State of Minnesota		SE ¼ of NW ¼																			
10	~~Mabel M. Wing~~ ~~Virginia M. Wing~~ ~~Lots 1 + 2 Block 1 Lake Shore Park~~										(Assess on land 1)			192		64				64		
11	State of Minnesota		NE ¼ of SW ¼																			
12	State of Minnesota		NW ¼ of SW ¼																			
13	State of Minnesota		SW ¼ of SW ¼																			
14	State of Minnesota		SE ¼ of SW ¼																			
15	Warfield A. + Nellie P. Murphy		N 100 of S 200 of the East 2 lots of Block 1 Lake Shore Park								45			45		15				15		
16	State of Minnesota		NE ¼ of SE ¼																			
17	State of Minnesota		NW ¼ of SE ¼																			
18	State of Minnesota		SW ¼ of SE ¼																			
19	H. L. C.		SE ¼ of SE ¼		40			No	No		279			279		93				93		
20																						
											1013	227		1290		430				430		

	Sold for Taxes	Valuations by School Districts as Equalized by Department of Taxation: District No. / Rate ... Mills	District No. / Rate ... Mills	District No. 1 / Rate 39 Mills	District No. / Rate ... Mills	District No. 35 / Rate 38 Mills	Rate and Tax Less Homestead Exemption ... Mills	State Tax on Non-Homestead 66 Mills	Total General Tax	Special Taxes	Total Taxes	Paid	When Paid (Month Day Year)	Number of Receipt	March Settlement 1947	June Settlement 1947	Penalty	November Settlement 1947	Penalty	Collections to First Monday in January 1948	Penalty	Delinquent on First Monday in January 1948	Total Delinquent Tax and Penalty	Remarks
		Dollars	Dollars	Dollars	Dollars	Dollars	$ cts.	$ cts.	$ cts.	$ cts.	$ cts.				$ cts.	$ cts.	$ cts.	$ cts.	$ cts.	$ cts.	$ cts.	$ cts.	$ cts.	
1																								
2																								
3																								
4				57			988	38			1026	PAID IN FULL	MAR - 7 1947	7469	1026									
5				11			190	08			198	PAID IN FULL	MAY 14 1947	6222		198								
6				111			1924	74			1998	PAID IN FULL	JUN 28 1947	9661		1998								
7																								
8																								
9																								
10				646			1110	42			1152	PAID IN FULL	MAY - 2 1947	5089		1152								
11																								
12																								
13																								
14																								
15				15			260	10			270											270		
16																								
17																								
18																								
19	SOLD FOR TAXES			65			1224	42			1266											1266		
20																								
				258			Agr. 1472 / H.L. 1824	216			5910													

	In Whose Name Assessed	To Whom Transferred	Description of Property: Subdivision	Sec. or Lot	Town or Block	Range	Number of Acres of Land (Acres / 100ths)	No. School District	Indicate Agricultural Homestead Yes or No	Indicate Agricultural Land Yes or No	True and Full Valuations: Land Exclusive of Structures and Improvements (Dollars)	Buildings and Other Structures (Dollars)	Machinery Permanently Attached to Real Estate (Dollars)	Total True and Full Value (Dollars)	Assessed Valuations: Rural: Homestead Up to $4,000 20% (Dollars)	Rural: Over $4,000 and Non-Homestead 33⅓% (Dollars)	All Other: Homestead Up to $4,000 25% (Dollars)	All Other: Over $4,000 and Non-Homestead 40% (Dollars)	Machinery Permanently Attached to Real Estate 33⅓% (Dollars)	Total Assessed Value or Equalized by the Board of Review (Dollars)	Total Assessed Value or Equalized by the Board of Review (Dollars)	Final Equalized Value (Dollars)
1	Frank M. Steiner		~~NE¼ of NE¼~~ Lot 1	4	146	26	39/12	un	20	~~Yes~~ No	273			273		91				91	64	
2	" "		~~NW¼ of NE¼~~ " 2				39/47	"	20	~~Yes~~ No	276			276		92				92	64	
3	" "		SW¼ of NE¼				40	"	20	~~Yes~~ No	279			279		93				93	65	
4	" "		SE¼ of NE¼				40	"	20	~~Yes~~ No	279			279		93				93	65	
5																						
6	" "		~~NE¼ of NW¼~~ " 3				39/62	"	20	~~Yes~~ No	276			276		92				92	64	
7	Everet Lee		~~NW¼ of NW¼~~ " 4				39/87	"	20	~~Yes~~ No	399			399		133				138	93	
8	State of Minnesota		SW¼ of NW¼																			
9	Frank M. Steiner		SE¼ of NW¼				40	"	20	~~Yes~~ No	279			279		93				93	65	
10																						
11	" "		~~NE¼ of SW¼~~ " 6				45/35	un	20	~~Yes~~ No	453			453		151				151	106	
12	Agnes Cecilia Peterson		~~NW¼ of SW¼~~ " 5				49/25	un	20	~~Yes~~ No	385	263		648		216				216	148	
13			SW¼ of SW¼																			
14			SE¼ of SW¼																			
15																						
16	Frank M. Steiner		NE¼ of SE¼				40	"	20	~~Yes~~ No	279			279		93				93	65	
17	" "		~~NW¼ of SE¼~~ " 7				59	un	20	~~Yes~~ No	540	76		666		222				222	148	
18			SW¼ of SE¼																			
19	" "		~~SE¼ of SE¼~~ " 8				34/15	un	20	~~Yes~~ No	342			342		114				114	80	
20																						
							439/22				4110	339		4449		1483				1483	1072	

	Sold for Taxes	Valuations by School Districts as Equalized by Department of Taxation: District No. / Rate / Mills	District No. / Rate / Mills	District No. / Rate / Mills	District No. / Rate / Mills	Rate and Tax Less Homestead Exemption (Mills)	State Tax on Non-Homestead 6.6 Mills	Total General Tax	Special Taxes	Total Taxes	Paid	When Paid (Month Day Year)	Number of Receipt	March Settlement 1947	June Settlement 1947	Penalty	November Settlement 1947	Penalty	Collections to First Monday in January 1948	Penalty	Delinquent on First Monday in January 1948	Total Delinquent Tax and Penalty	Remarks
1			64			1110	42			1152	PAID IN FULL	JUL 28 1947											
2			64			1110	42			1152	PAID IN FULL	JUL 28 1947											
3			65			1126	42			1168	PAID IN FULL	JUL 28 1947	10827				5797						Delinquent
4			65			1126	42			1168	PAID IN FULL	JUL 28 1947											
5											PAID IN FULL	AUG 11 1947	10885						116				
6			64			1110	42			1152	PAID IN FULL	JUL 28 1947											
7			93			1612	62			1674	PAID IN FULL	MAY 27 1947	8891		1674								
8											PAID IN FULL	AUG 11 1947	10882										
9			65			1126	42			1168	PAID IN FULL	JUL 28 1947							67				
10													10883				3676						
11			106			1838	70			1908	PAID IN FULL	JUL 28 1947											
12			178			3086	118			3204	PAID IN FULL	JUN 12 1947	8848		3204								
13																							
14																							
15																							
16			65			1126	42			1168	PAID IN FULL	AUG 11 1947	10883						111				
17			163			2826	108			2934	PAID IN FULL	JUL 28 1947											
18													10884				5559						
19			80			1386	52			1438	PAID IN FULL	JUL 28 1947											
20																							
			1072			18582	704			19286													

Assessment Roll and Tax List of Real Property in the Town of Thunder Lake, Cass County, Minnesota, for Taxes for the Year 1946.

	In Whose Name Assessed	To Whom Transferred	Description of Property: Subdivision	Sec. or Lot	Town or Block	Range	Number of Acres of Land (Acres / Mills)	No. School District	Indicate Homestead Tax by Sq.	Indicate Non-Homestead Tax by Sq.	True and Full Valuations: Land Exclusive of Structures and Improvements (Dollars)	Buildings and Other Structures (Dollars)	Machinery Permanently Attached to Real Estate (Dollars)	Total True and Full Value (Dollars)	Assessed Valuations: Rural: Homestead Up to $4,000 20% (Dollars)	Rural: Over $4,000 and Non-Homestead 33⅓% (Dollars)	All Other: Homestead Up to $4,000 25% (Dollars)	All Other: Over $4,000 and Non-Homestead 40% (Dollars)	Machinery Permanently Attached to Real Estate 33⅓% (Dollars)	Total Assessed Value (Dollars)	Total Assessed Value as Equalized by the Board of Review (Dollars)	Final Equalized Value (Dollars)
1	~~State of Minnesota~~ Harry R. Raschick		~~N E ¼ of N E ¼~~ Lot 1	5	16	26	Acres															
2	State of Minnesota		~~N W ¼ of N E ¼~~ - 2																			
3	Frank E. Fily		S W ¼ of N E ¼				40		yes	yes	320	375		695	139					139	120	
4	Frank X. & Edwin K. Henke		S E ¼ of N E ¼				40		no	yes	399			399		133				133	93	
5																						
6			N E ¼ of N W ¼																			
7			N W ¼ of N W ¼																			
8	State of Minnesota		~~S W ¼ of N W ¼~~ } Lot 3																			
9			~~S E ¼ of N W ¼~~ }																			
10																						
11	State of Minnesota		N E ¼ of S W ¼																			
12	Carson T. Musick		~~N W ¼ of S W ¼~~ .. 4				31.50		"	yes ~~no~~	155			155	31					31	22	
13	" "		S W ¼ of S W ¼				40		"	yes ~~no~~	280			280	56					56	39	
14	" "		~~S E ¼ of S W ¼~~ .. 7				49.50		"	yes yes	350			350	70					70	49	
15																						
16	Frank X. & Edwin K. Henke		~~N E ¼ of S E ¼~~ .. 6				37.5		"	no yes ~~no~~	195			195		65				65	45	
17	Frank E. Fily		~~N W ¼ of S E ¼~~ .. 5				35.10		"	yes ~~no~~	200			200	40					40	28	
18			S W ¼ of S E ¼																			
19			S E ¼ of S E ¼																			
20																						
							2320.20				1899	375		2274	331	198				534	396	

	Sold for Taxes (Dollars / Dollars)	Valuations by School Districts as Equalized by Department of Taxation: District No. ..... Rate ..... Mills (Dollars / Dollars)	District No. Other Rate 43 Mills (Dollars / Dollars)	District No. ..... Rate ..... Mills (Dollars / Dollars)	Rate and Tax Less Homestead Exemption ..... Mills ($ cts.)	State Tax on Non-Homestead 6.6 Mills ($ cts.)	Total General Tax ($ cts.)	Special Taxes ($ cts.)	Total Taxes ($ cts.)	Paid: When Paid (Month Day Year)	Number of Receipt	March Settlement 1946 ($ cts.)	June Settlement 1946 ($ cts.)	Penalty ($ cts.)	November Settlement 1947 ($ cts.)	Penalty	Collections to First Monday in January 1948	Penalty	Delinquent on First Monday in January 1948	Total Delinquent Tax and Penalty	Remarks
1																					
2																					
3			H 120		2080				2080	PAID IN FULL FEB 4 1947	1603	2080									
4			93		1612	62			1674	1st Half Paid APR 17 1947 / 2nd Half Paid OCT 22 1947	1387		837		837						
5																					
6																					
7																					
8																					
9																					
10																					
11																					
12	SOLD FOR TAXES		H 22		382				382										382		
13	SOLD FOR TAXES		H 39		676				676										676		
14	SOLD FOR TAXES		H 49		850				850										850		
15																					
16			45		780	30			810	1st Half Paid APR 17 1947 / 2nd Half Paid OCT 22 1947	1387		405		405						
17			H 28		486				486	PAID IN FULL FEB 4 1947	1603	486									
18																					
19																					
20																					
			H 358 / 138 / 396		6866	92			6958												

Assessment Roll and Tax List of Real Property in the Town of Thunder Lake, Cass County, Minnesota, for Taxes for the Year 1946.

In Whose Name Assessed	To Whom Transferred	Description of Property: Subdivision	Sec. or Lot	Town or Block	Range	Number of Acres or Lots	Acres	Inclusion Homestead Tax	Inclusion Agricultural Tax	No. S. Dist.	True and Full Valuations: Land Exclusive of Structures and Improvements	Buildings and Other Structures	Machinery Permanently Attached to Real Estate	Total True and Full Value	Assessed Valuations: Rural: Homestead Up to $4,000 20%	Rural: Over $4,000 and Non-Homestead 33⅓%	All Other: Homestead Up to $4,000 25%	All Other: Over $4,000 and Non-Homestead 40%	Machinery Permanently Attached to Real Estate 33⅓%	Total Assessed Value Equalized by the Board of Review	Final Equalized Value
		105 acs. of Lot 2																			
Mrs. Hugo Eisenach		1 NE ¼ of NE ¼	6	16	26	105	acs	No	No		21			21		7				7	
		111 acs. of Lot 2																			
Ella Dorotta Meeker		2 NW ¼ of NE ¼				111	"	No	No		28	125		153		51				51	
State of Minnesota		26 acs. of Lot 2																			
		3 SW ¼ of NE ¼																			
		310 acs. of Lot 2																			
H. H. Hearthart		4 SE ¼ of NE ¼				310	"	No	No		62	31		93		31				31	
Wilhelmena Bluhm		100'x500' of Lot 2																			
Cecil		5 ¼ acs. of Lot 3				150					40	20		60	12						
Chas. A. Bluhm		Lot 1 & 2 less 5.15 acres and less				499					400	205	445	605	121					121	
" "	(9.11)	6 ¼ acs. off				5.15	"	yes	yes	260											
		Lot 1 less 5 acs. and less				325					270		180	290	58					58	
		7 NW ¼ of NW ¼ 100'x500'				2.35	"	yes	yes	110											
		8 SW ¼ of NW ¼																			
		9 SE ¼ of NW ¼																			
Hugh - Nattie Eisenach		10 5.15 acres of Lots 1 & 3				5.15	"	No	No		258	39		297		99				99	
		Lot 5 less 1 acre sold																			
Cecil Bluhm		11 NE ¼ of SW ¼				3.40	"	yes	yes		240			240	48					48	
Alva - Ellen Gillette		12 ~~NW ¼ of SW ¼~~ Lot 6				9		No	No		90	300		390		130				130	
" "		13 ~~SW ¼ of SW ¼~~ " 7				38.48	"	No	No		384			384		128				128	
State of Minnesota (Cont. to Cecil Bluhm)		14 ~~SE ¼ of SW ¼~~ " 8				38	"	yes	yes		260			260	52					52	
		15																			
		16 NE ¼ of SE ¼																			
Cecil A. Bluhm		17 ~~NW ¼ of SE ¼~~ " 4				31	"	yes	yes		155			155	31					31	
		18 SW ¼ of SE ¼																			
Thomas Musick		19 ~~SE ¼ of SE ¼~~ " 10				48.30	"	yes	yes		326	132		458	46	76				122	
		20																			
						347.44					2514	832		3346	356	592				878	
						334.19															

In Whose Name Assessed	Sold for Taxes	Valuations by School Districts as Equalized by Department of Taxation: District No. / Rate ... Mills	District No. / Rate ... Mills	District No. / Rate ... Mills	District No. / Rate ... Mills	Rate and Tax Less Homestead Exemption ... Mills	State Tax on Non-Homestead 6 Mills	Total General Tax	Special Taxes	Total Taxes	Paid	When Paid	Month Day Year	Number of Receipt	March Settlement 1942	June Settlement 1917	Penalty	November Settlement 1917	Penalty	Collections to First Monday in January 1918	Penalty	Delinquent on First Monday in January 1918	Total Delinquent Tax and Penalty	Remarks
		Dollars	Dollars	Dollars	Dollars	$ cts.	$ cts.	$ cts.	$ cts.	$ cts.					$ cts.	$ cts.	$ cts.	$ cts.	$ cts.	$ cts.	$ cts.	$ cts.	$ cts.	
1	SOLD FOR TAXES		5			86	04			90	✓												90	
2			48			832	32			864	✓	~~PAID IN FULL~~	MAY 21 1947	6143		864								
3											✓													
4			25			434	16			450	✓	1st Half Paid / 2nd Half Paid	JUN 12 1947 / OCT 30 1947	6037 / 12061		225		225						
5			# 12			208				208	✓	~~PAID IN FULL~~	JUN 4 1947	6098		208								
6			# 89			1542				1542	✓	2nd Half Paid / 1st Half Paid	NOV - 5 1947 / MAY 21 1947	12227 / 6141		771		771						
7			# 36			624				624	✓	2nd Half Paid / 1st Half Paid	NOV - 5 1947 / MAY 21 1947	12227 / 6141		312		312						
8																								
9																								
10	SOLD FOR TAXES		73			1266	48			1314	✓											1314		
11			# 33			572				572	✓	2nd Half Paid / 1st Half Paid	NOV - 5 1947 / MAY 21 1947	12227 / 6141		286		286						
12	SOLD FOR TAXES	# 37 / ~~# 34~~	~~# 37~~			1648 / 2048	96 / 100	Abatement	#3546	1648 / 2148	✓	~~Part Paid~~ / ~~Part Paid~~	AUG 27 1947 / AUG 27 1947	12669 / 12669				2148						Abt. on 5.30 Wheat Fee and 6.64 abated
13	SOLD FOR TAXES		# 34			1542	58	"	#3546	1600	✓													
14	SOLD FOR TAXES		# 36			624				624	✓	2nd Half Paid / 1st Half Paid	NOV - 5 1947 / MAY 21 1947	12227 / 6141		312		312						
15																								
16																								
17			# 27			382				382	✓	2nd Half Paid / 1st Half Paid	NOV - 5 1947 / MAY 21 1947	12227 / 6141		191		191						
18																								
19	SOLD FOR TAXES		# 36 / 60			624 / 1040	40			1704	✓											1704		
20																								
			# 264 / 421 / 685			11174	278			12152														

	In Whose Name Assessed	To Whom Transferred	Description of Property: Subdivision	Sec. or Lot	Town or Block	Range	Number of Acres of Land (Acres / 100ths)	Sch. School District	Indicates Homestead Tax	Indicates Agricultural Tax	True and Full Valuations: Land Exclusive of Structures and Improvements	Buildings and Other Structures	Machinery Permanently Attached to Real Estate	Total True and Full Value	Assessed Valuations: Rural: Homestead Up to $4,000 20%	Rural: Over $4,000 and Non-Homestead 33⅓%	All Other: Homestead Up to $4,000 25%	All Other: Over $4,000 and Non-Homestead 40%	All Other: Machinery Permanently Attached to Real Estate 33⅓%	Total Assessed Value	Total Assessed Value as Equalized by Review of Review	Final Equalized Value
							Acres / 100ths				Dollars	Dollars	Dollars	Dollars	Dollars	Dollars	Dollars	Dollars	Dollars	Dollars	Dollars	Dollars
1			NE ¼ of NE ¼	7	140	26		Unc														
2			NW ¼ of NE ¼																			
3	State of Minnesota		SW ¼ of NE ¼ Lot 3																			
4	State of Minnesota		~~SE ¼ of NE ¼~~ .. 2																			
5	W. H. Myers Estate c/o Wm. Myers		Pt of Lot 4				1980		No	No	397	200		597		199				199	159	
6	Nancy A. Lydia A. Martin		~~NE ¼ of NW ¼~~ Pt of Lot 4				1980		No	No	395	100		495		165				165	125	
7	Charles Raines		~~NW ¼ of NW ¼~~ Lot 5				3688		No	No	294			294		98				98	68	
8	~~State of Minnesota~~ Walter Andrews & Harold Myers		~~SW ¼ of NW ¼~~ .. 6				3640		No	No	363			363		121				121	85	
9	State of Minnesota		SE ¼ of NW ¼																			
10																						
11	Wm. Moran		NE ¼ of SW ¼				40		No	No	318			318		106				106	74	
12	" "		~~NW ¼ of SW ¼~~ .. 7				35.92		No	No	276			276		92				92	64	
13	" "		~~SW ¼ of SW ¼~~ .. 8				35.44		No	No	285			285		95				95	66	
14	" "		SE ¼ of SW ¼				40		No	No	321			321		107				107	75	
15																						
16	Walter Andrews & Harold Myers		NE ¼ of SE ¼				40		No	No	360			360		120				120	84	
17	" " " "		NW ¼ of SE ¼				40		No	No	399			399		133				133	93	
18	" " " "		SW ¼ of SE ¼				40		No	No	360			360		120				120	84	
19	Harold Myers		SE ¼ of SE ¼				40		No	No	360			360		120				120	84	
20																						
							464.24				4148	300		4448		1476				1476	1061	

	Sold for Taxes	Valuations by School Districts as Equalized by Department of Taxation: District No. 2 Rate 135.35 Mills	District No. ..... Rate ..... Mills	District No. ..... Rate ..... Mills	District No. ..... Rate ..... Mills	Rate and Tax Less Homestead Exemption ..... Mills	State Tax on Non-Homestead 66 Mills	Total General Tax	Special Taxes	Total Taxes	Paid	When Paid	Number of Receipt	March Settlement 1947	June Settlement 1947	Penalty	November Settlement 1947	Penalty	Collections to First Monday in January 1948	Penalty	Delinquent on First Monday in January 1948	Total Delinquent Tax and Penalty	Remarks
		Dollars	Dollars	Dollars	Dollars	$ cts.	$ cts.	$ cts.	$ cts.	$ cts.		Month Day Year		$ cts.	$ cts.	$ cts.	$ cts.	$ cts.	$ cts.	$ cts.	$ cts.	$ cts.	
1											1												
2											2												
3											3												
4											4												
5		159				2756	104			2860	5	PAID IN FULL APR 10 1947	4411		2860								
6		125				2166	82			2248	6	PAID IN FULL MAR 12 1947	4098	2248									
7		68				1178	44			1222	7										1222	1344	
8	SOLD FOR TAXES	85				1474	56			1530	8	PAID IN FULL JAN 9 1947	52	1530									
9											9												
10											10												
11	SOLD FOR TAXES	74				1282	48			1330	11	PAID IN FULL JUL 14 1947											
12	SOLD FOR TAXES	64				1110	42			1152	12	PAID IN FULL JUL 14 1947	10211				5020	101					
13	SOLD FOR TAXES	66				1144	44			1188	13	PAID IN FULL JUL 14 1947											
14	SOLD FOR TAXES	75				1300	50			1350	14	PAID IN FULL JUL 14 1947											
15											15												
16		84				1456	56			1512	16	PAID IN FULL JAN 9 1947											
17		93				1612	62			1674	17	PAID IN FULL JAN 9 1947		1674									
18		84				1456	56			1512	18	PAID IN FULL JAN 9 1947											
19		84				1456	56			1512	19	PAID IN FULL JAN 9 1947											
20											20												
		1061				18390	700			19090													

Assessment Roll and Tax List of Real Property in the Town of Thunder Lake, Cass County, Minnesota, for Taxes for the Year 1946.

	In Whose Name Assessed	To Whom Transferred	Description of Property: Subdivision	Sec. or Lot	Town or Block	Range	Number of Acres of Land	No. School District	Indicate Homestead Yes or No	Indicate Agricultural Yes or No	True and Full Valuations: Land Exclusive of Structures and Improvements	Buildings and Other Structures	Machinery Permanently Attached to Real Estate	Total True and Full Value	Assessed Valuations: Rural: Homestead Up to $4,000 20%	Rural: Over $4,000 and Non-Homestead 33⅓%	All Other: Homestead Up to $4,000 25%	All Other: Over $4,000 and Non-Homestead 40%	All Other: Machinery Permanently Attached to Real Estate 33⅓%	Total Assessed Value	Total Assessed Value as Equalized by the Board of Review	Final Equalized Value
							Acres / Mills				Dollars	Dollars	Dollars	Dollars	Dollars	Dollars	Dollars	Dollars	Dollars	Dollars	Dollars	Dollars
1			NE¼ of NE¼	8	140	26			No													
2			NW¼ of NE¼																			
3			SW¼ of NE¼																			
4			SE¼ of NE¼																			
5																						
6	John & Mabel J. Lange		~~NE¼ of NW¼~~ Lot 1				53.35		No	Yes	535	50		585		195				195	141	
7	" " " "		NW¼ of NW¼ " 2				39.35		No	No	393			393		131				131	92	
8	E. C. Waterhouse		~~SW¼ of NW¼~~ " 3 Refiled				23.50		Yes	No	235	290		525	105					105	94	42
9			SE¼ of NW¼																			
10	State of Minnesota		Lot 3 S of road																			
11	Edwin C. Waterhouse	Let 4 less platted and less the following: Beginning at NE corner of Lot 3, Blk 2, Birchwood Terrace, N. 880'; W. to Twp. road; S. along road to NW corner of Lot 3; E. to point of beginning. Also starting at a point 820' N. of NE corner of Lot 3, Blk2, B.T., thence N. 150'; W. to Twp. road; S. along road 150'; E. to point of beginning.					42.31		Yes	No	425			425	85					85	60	
12	Earnest B. Collette & Maude						1.8		No	No	20	90		110		37				37	35	
13	Frank H. Henke						4.0		No	No	399			399		133				133	93	
14	Louis C. & Anna C. Henke	800' x 267.3' of Gov't Lot 4 described as: Starting at a point 80' N. of NE corner of Lot 3, Blk 2, Birchwood Terrace, thence N. 800'; W. 267.3'; to Twp. road; S. along road 800'; E. to point of beginning.					35.75		No	No	739	3248		3987		1329				1329	103	
15	" " "						1.20		No	No	24			24		8				8	6	
16																						
17																						
18			SW¼ of SE¼																			
19	Villa E. Watson		~~SE¼ of SE¼~~ Lot 6				.15		No	No	3			3		1				1		
20	Frank Henke	80' x 267.3' of Gov't Lot4 described as: Starting at the NE corner of Lot 3, Blk 2, Birchwood Terrace, thence N. 80'; W. 267.3' to Twp. road; S. to NW corner of Lot 3; E. to point of beginning.					.30		No	No	5	130		135		45				45	45	
							266				2179	3808		5987	190	1879				2069	1688	

	Sold for Taxes	Valuations by School Districts as Equalized by Department of Taxation: District ..... No. ..... Rate ..... Mills	District ..... No. ..... Rate ..... Mills	District ..... No. ..... Rate ..... Mills	District ..... No. ..... Rate ..... Mills	Rate and Tax Less Homestead Exemption ..... Mills	State Tax on Non-Homestead 6.6 Mills	Total General Tax	Special Taxes	Total Taxes	Paid	When Paid	Number of Receipt	March Settlement 1947	June Settlement 1947	Penalty	November Settlement 1947	Penalty	Collections to First Monday in January 1948	Penalty	Delinquent on First Monday in January 1948	Total Delinquent Tax and Penalty	Remarks
		Dollars	Dollars	Dollars	Dollars	Dollars	$ cts.	$ cts.	$ cts.	$ cts.		Month Day Year		$ cts.	$ cts.	$ cts.	$ cts.	$ cts.	$ cts.	$ cts.	$ cts.	$ cts.	
1											1												
2											2												
3											3												
4											4												
5											5												
6			141			2444	94			2531	6	1st Half Paid MAY 13 1947	5584		1269								
												2nd Half Paid OCT 10 1947	11278				2096						
7			92			1594	60			1654	7	1st Half Paid MAY 13 1947	5584		827								
												2nd Half Paid OCT 10 1947	11278										
	SOLD FOR TAXES		491			1578				1578	8										1578		
9											9												
10											10												
11	SOLD FOR TAXES		460			1040				1040	11												
12	Out of Hosp. Insured on Feb 20 Cancelled for 1947		35			606	24			630	12	PAID IN FULL FEB 25 1947	2308	630									
												1st Half Paid APR 17 1947	4663								1840		
13	Hills		93			1612	62			1674	13	2nd Half Paid OCT 22 1947	11387		837		837						
14				1039	19570	686				20256	14	PAID IN FULL APR 28 1947	4735		20256								
	SOLD FOR TAXES		6			104	04			108	15	PAID IN FULL APR 28 1947	4734		108								
16											16												
17											17												
18											18												
19	SOLD FOR TAXES		1			18	02			20	19	PAID IN FULL MAY 15 1947	5845		20								
20			45			780	30			810	20	1st Half Paid APR 1	4662		405								
						2 9276						2nd Half Paid OCT 22 1947	11387				405						
		14 151																					
		413		1039	19570	962				30308													
		564																					

Gov't Lot 4
Sec. 8-140-26

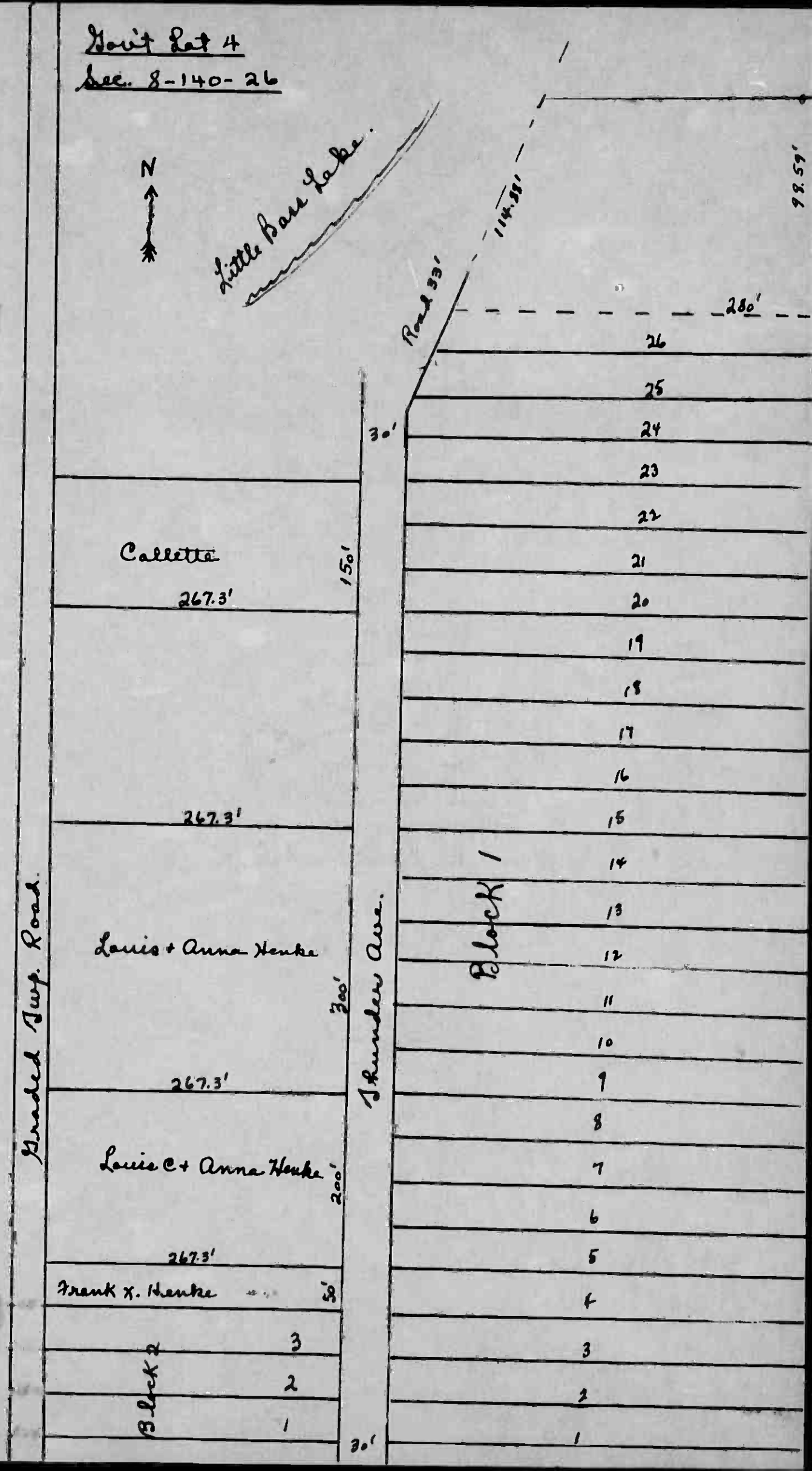

	In Whose Name Assessed	To Whom Transferred	Description of Property: Subdivision	Sec. or Lot	Town or Block	Range	Number of Acres of Land (Acres / 100ths)	Indicate Homestead Tax or No	Indicate Non-Homestead Tax or No	No. School District	True and Full Valuations: Land Exclusive of Structures and Improvements (Dollars)	Buildings and Other Structures (Dollars)	Machinery Permanently Attached to Real Estate (Dollars)	Total True and Full Value (Dollars)	Assessed Valuations: Rural: Homestead Up to $4,000 20% (Dollars)	Rural: Over $4,000 and Non-Homestead 33⅓% (Dollars)	All Other: Homestead Up to $4,000 25% (Dollars)	All Other: Over $4,000 and Non-Homestead 40% (Dollars)	Machinery Permanently Attached to Real Estate 33⅓% (Dollars)	Total Assessed Value (Dollars)	Total Assessed Value as Equalized by the Board of Review (Dollars)	Final Equalized Value (Dollars)
1	Frank M. Steiner		~~NE¼ of NE¼~~ Lot 1	9	140	26	45.50	Yes ~~No~~	No ~~Yes~~		510	4073	100	4683		1561				1561	1510	
2			NW¼ of NE¼																			
3			SW¼ of NE¼																			
4			SE¼ of NE¼																			
5																						
6			NE¼ of NW¼																			
7			NW¼ of NW¼																			
8			SW¼ of NW¼																			
9			SE¼ of NW¼																			
10																						
11			NE¼ of SW¼																			
12			NW¼ of SW¼																			
13	Lorne B. Coombs & Anna C. Henke		~~SW¼ of SW¼~~	4			33.15	No ~~Yes~~			495			495		165				165	115	
14	~~Lorne B. Coombs & Anna C. Henke~~ Vernon C. & Muriel Lundeen		~~SE¼ of SW¼~~	3			35.40	No ~~Yes~~			531	60		591		197				197	144	
15																						
16			NE¼ of SE¼																			
17			NW¼ of SE¼																			
18	Mrs. Ed. & Dolphe Chamberland		SW¼ of SE¼	2 less Rwld 4.30				No ~~Yes~~			665	100		765		255				255	188	
19			SE¼ of SE¼																			
20	Roy B. Jones & Donald E. Ash		Commencing 950.7 ft. N of SW Cor. of NE¼ of SE¼, thence E 232.8 ft., thence N 8 rods, or as far as it may be to the E. Big Thunder Lake, thence W'ly along shore to the W line of Lot 2, thence S to beginning				13.30				2201	4433	100	6534		2178				2178	1957	

	Sold for Taxes	Valuations by School Districts as Equalized by Department of Taxation: District No. ..... Rate ..... Mills (Dollars)	District No. ..... Rate ..... Mills (D-Dollars)	District No. 1061 Rate 33.95 Mills (Dollars)	District No. ..... Rate ..... Mills (Dollars)	District No. ..... Rate ..... Mills (Dollars)	Rate and Tax Less Homestead Exemption ..... Mills ($ cts.)	State Tax on Non-Homestead 6.6 Mills ($ cts.)	Total General Tax ($ cts.)	Special Taxes ($ cts.)	Special Taxes ($ cts.)	Special Taxes ($ cts.)	Total Taxes ($ cts.)	Paid	When Paid: Month Day Year	Number of Receipt	March Settlement 1947 ($ cts.)	June Settlement 1947 ($ cts.)	Penalty ($ cts.)	November Settlement 1947 ($ cts.)	Penalty ($ cts.)	Collections to First Monday in January 1948 ($ cts.)	Penalty ($ cts.)	Delinquent on First Monday in January 1948 ($ cts.)	Total Delinquent Tax and Penalty ($ cts.)	Remarks
1			1510				26176	996					27172	PAID IN FULL PAID IN FULL	AUG 11 1947 JUL 28 1947	10532 10432				27172	544				
2																										
3																										
4																										
5																										
6																										
7																										
8																										
9																										
10																										
11																										
12																										
13			115				1994	76					2070	~~PAID IN FULL~~	JUN 2 1947	2388		2070								
14			144				2496	96					2592	~~PAID IN FULL~~	JUN 2 1947	2389		2592								
15																										
16																										
17																										
18			188				3258	124					3382	PAID IN FULL	JAN 28 1947	141	3382									
19																										
20			1957				33924	1292					35216													

Assessment Roll and Tax List of Real Property in the Town of Thunder Lake — Cass County, Minnesota, for Taxes for the Year 1946.

In Whose Name Assessed	To Whom Transferred	Description of Property: Subdivision	Sec. or Lot	Town or Block	Range	Number of Acres of Land: Acres	Min.	No. School District	Indicates Homestead Tax Levied	Indicates Homestead Tax Not Levied	True and Full Valuations: Land Exclusive of Buildings and Improvements	Buildings and Other Structures	Machinery Permanently Attached to Real Estate	Total True and Full Value	Assessed Valuations: Rural: Homestead Up to $4,000	Rural: Over $4,000 and Non-Homestead	All Other: Homestead Up to $4,000	All Other: Over $4,000 and Non-Homestead	Machinery Permanently Attached to Real Estate	Total Assessed Value	Total Assessed Value as Equalized by the Board of Review	Final Equalized Value
						Acres	Min.				Dollars	Dollars	Dollars	Dollars	Dollars	Dollars	Dollars	Dollars	Dollars	Dollars	Dollars	Dollars
State of Minnesota																						
	Harl. & A. Nelson, P. Murphy	NE ¼ of NE ¼		10	140	26			Un													
~~Margaret A. Golding~~		~~Lot 3 less sold~~	2																			
		~~NW ¼ of NE ¼~~				31			(yes) No		620	350		970	194					194	152	
J. C. Huffman		~~SW ¼ of NE ¼ Lot 4 less Lyons tract~~	3			14.25			No (yes)		285			285			95			95	66	
State of Minnesota																						
		SE ¼ of NE ¼	4																			
Jane T. Linn		200' x Hy. x Lake of Lot 4	5			3			No (yes)		60			60			20			20	14	
~~Red River Lbr. Co.~~		~~NE ¼ of NW ¼ Lot 2~~	6			~~3.75~~ 2.17½			No (yes)		768			768			256			256	177	
Frank M. Steiner Trust		~~NW ¼ of NW ¼~~	7			3.25			No (yes)		745	74		819			273			273	188	
		~~SW ¼ of NW ¼~~	8																			
Raymond M. & Elizabeth C. Hammerel																						
		SE ¼ of NW ¼	9																			
~~Theodore Hanson~~		That part of Lot 3, Sec. 10-140-26, described as follows; Starting at a point on the E. shore of Big Thunder Lake where St. R. Hy. #6 leaves said lake, going in a northwesterly direction, thence along the lake shore in a northwesterly direction, a distance of 100', thence N., parallel with the W. line of said Lot 3, to said Hy. #6, thence southeasterly along said Hy. #6 to place of beginning.				25.1			No (yes)		26	60		86			22			22	21	
Raymond M. & Elizabeth C. Hammerel																						
~~Andrew B. Anderson~~						1.00			No (yes)		20	79		99			13			13	11	
Emmett & Mary Kimes		beginning at the point where rt. wy. of New 6 leaves the lake as point of beginning; thence northwesterly along the shore of said Big Thunder Lake to the W. line of said Lot 3, approx. 170'; thence N. along the W. line of said Lot 3 to rt. wy. of St. R. Hy. #6; thence S. and southeasterly along the W. side of said new S.R.H. #6 to the NW corner of Theodore Hanson tract; thence southerly along W. side of Theodore Hanson tract to the point of beginning.				4.0			No (yes)		279			279			93			93	65	
"	"					4.75			No (yes)		681			681			227			227	159	
"	"		18			4.75			No (yes)		747			747			249			249	174	
		SW ¼ of SE ¼ ~~Lot 6~~				4.0			(yes) No		280			280	56					56	39	
J. J. McBride	James J. McBride	SE ¼ of SE ¼	19			27.17½					449.1	50.8		499.9	250	194.8				1498	1048	
Edward & Josephine Adams		~~E ½ Lot 2~~	20																			

Sold for Taxes	Valuations by School Districts as Equalized by Department of Taxation: District No. ..... Rate ..... Mills (Dollars)	District No. ..... Rate ..... Mills (Dollars)	District No. 1 Rate 33 Mills (Dollars)	District No. 2 Rate 33 Mills (Dollars)	District No. 24 Rate 33 Mills (Dollars)	Rate and Tax Less Homestead Exemption ..... Mills ($ cts.)	State Tax on Non-Homestead 66 Mills ($ cts.)	Total General Tax ($ cts.)	Special Taxes ($ cts.)	Special Taxes ($ cts.)	Total Taxes ($ cts.)	Paid	When Paid (Month Day Year)	Number of Receipt	March Settlement 1947 ($ cts.)	June Settlement 1947 ($ cts.)	Penalty	November Settlement 1947 ($ cts.)	Penalty	Collections to First Monday in January 1948 ($ cts.)	Penalty	Delinquent to First Monday in January 1948 ($ cts.)	Total Delinquent Tax and Penalty ($ cts.)	Remarks
1																								
2		14.157				27.22					27.22	PAID IN FULL	MAY 2 1947	4489		27.22								
3		66				11.44	44				11.88	1st Half Paid	JUN 4 1947	4786		5.94								
												2nd Half Paid	OCT 29 1947	7492				5.94						
4																								
5		14				2.42	10				2.52													
~~[illegible]~~		179				31.02	118				32.20	2nd Half Paid	AUG 22 1947	6645				16.10		16.10			25.77	
												1st Half Paid	APR 28 1947	4141		16.10								
7		198				34.32	132				35.64	PAID IN FULL	JUN 23 1947	5188		35.64								
8																								
9																								
10				21		3.86	14				4.10	PAID IN FULL	MAR 12 1947	4094	4.10									
11																								
12																								
13				11		2.08	08				2.16	PAID IN FULL	MAR 12 1947	4094	2.16									
14																								
15																								
16		65				11.26	42				11.68	1st Half Paid	MAY 13 1947											
												2nd Half Paid	NOV 14 1947	5263		35.79								
17		159				27.56	104				28.60	1st Half Paid	MAY 13 1947											
												2nd Half Paid	NOV 14 1947	12419						35.79		2.86		
18		174				30.16	114				31.30	1st Half Paid	MAY 13 1947											
												2nd Half Paid	NOV 14 1947											
19		4.39				6.76					6.76	PAID IN FULL	DEC 1 1947	12468						6.76		.54		
20																								
	80	4.196			a 82.16																			
		855			nd. 6.04		586				19.46													
		10.51			52																			

Assessment Roll and Tax List of Real Property in the Town of Thunder Lake, Cass County, Minnesota, for Taxes for the Year 1946.

	In Whose Name Assessed	To Whom Transferred		Description of Property: Subdivision	Sec. or Lot	Town or Block	Range	Number of Acres of Land: Acres	10ths	No. School District	Indicate Homestead Tax or Sp. Tax	Indicate Agricultural Tax or No Tax	True and Full Valuations: Land Exclusive of Structures and Improvements (Dollars)	Buildings and Other Structures (Dollars)	Machinery Permanently Attached to Real Estate (Dollars)	Total True and Full Value (Dollars)	Assessed Valuations: Rural: Homestead Up to $4,000 20% (Dollars)	Rural: Over $4,000 and Non-Homestead 33⅓% (Dollars)	All Other: Homestead Up to $4,000 25% (Dollars)	All Other: Over $4,000 and Non-Homestead 40% (Dollars)	All Other: Machinery Permanently Attached to Real Estate 33⅓% (Dollars)	Total Assessed Value (Dollars)	Total Assessed Value as Equalized by the Board of Review (Dollars)	Final Equalized Value (Dollars)
State	Herbert Seiffert		1	NE ¼ of NE ¼	11	140	26	40			yes	yes	400			400	80					80	56	
	State of Minnesota		2	NW ¼ of NE ¼																				
	Mable Fletcher		3	SW ¼ of NE ¼				40			yes	yes	400			400	80					80	56	
	Herbert Seiffert		4	SE ¼ of NE ¼				40			yes	yes	400			400	80					80	56	
			5																					
	D. A. Murphy		6	NE ¼ of NW ¼				40			no	~~yes~~	400	109		509		169				169	119	
	L. V. + Mary L. Brandes		7	NW ¼ of NW ¼				40			no	~~yes~~	400	140		540		180				180	126	
	State of Minnesota		8	SW ¼ of NW ¼																				
	Mable Fletcher		9	SE ¼ of NW ¼				40			yes	yes	300	110		410	82					82	57	
			10																					
	State of Minnesota (cont. to Edward Toutant)		11	NE ¼ of SW ¼				40			no	~~yes~~	200	70		270		90				90	63	
	State of Minnesota		12	NW ¼ of SW ¼																				
	State of Minnesota		13	SW ¼ of SW ¼																				
	State of Minnesota		14	SE ¼ of SW ¼																				
			15																					
	Edward Toutant		16	NE ¼ of SE ¼				40			yes	yes	280			280	56					56	39	
	State of Minnesota		17	NW ¼ of SE ¼																				
	State of Minnesota		18	SW ¼ of SE ¼																				
	Gottfried + Martha Seiffert		19	SE ¼ of SE ¼				40			yes	yes	280			280	56					56	39	
			20																					
								360					3060	487		3487	434	439				873	614	

Validations by School Districts as Equalized by Department of Taxation: District No. ..... Rate ..... Mills; District No. 2466 Rate 55 Mills; District No. ..... Rate ..... Mills; District No. ..... Rate ..... Mills

	Sold for Taxes	Total General Tax ($ cts.)	Special Taxes ($ cts.)	Total Taxes ($ cts.)		Paid	When Paid (Month Day Year)	Number of Receipt	March Settlement 1947	June Settlement 1947	Penalty	November Settlement 1947	Penalty	Collections to First Monday in January 1948	Penalty	Delinquent on First Monday in January 1948	Total Delinquent Tax and Penalty	Remarks
1		H 56	970	970	1	2nd Half Paid 1st Half Paid	NOV 7 1947 JUN 12 1947	12555 8850		485		485						
2					2													
3		H 56	970	970	3	2nd Half Paid 1st Half Paid	NOV 7 1947 JUN 12 1947	8850		970								
4		H 56	970	970	4	2nd Half Paid 1st Half Paid	NOV 7 1947 JUN 12 1947	12555				970						
5					5													
6	SOLD FOR TAXES	H 29 (80)	2236 (1368)	2236	6	1st Half Paid Balance Paid	JUN 2 1947 JUL 1 9 1947	7618 0052		1161		279						5.82 Watch
7		H 40	2026	2026 (57)	7	PAID IN FULL	JUN 3 7 1947	9443		2518								
8					8													
9		H 64	1110	1110	9	2nd Half Paid 1st Half Paid	NOV 7 1947 JUN 12 1947	12555 8850		555		555						
10					10													
11	SOLD FOR TAXES	70	1214	1260	11	2nd Half Paid	JUL - 1 1947	70311				630				630	693	Pendleton 1st half 70.00
12					12													
13					13													
14					14													
15					15													
16		H 39	676	676	16	PAID IN FULL	JUL - 1 1947	70311				676						Pendleton
17					17													
18					18													
19		H 39	676	676	19	PAID IN FULL	JUN 7 1947	8097		676								
20					20													
		H 370 33 647	11248 224	11472														

Assessment Roll and Tax List of Real Property in the Town of Thunder Lake Cass County, Minnesota, for Taxes for the Year 1946.

Forfeited Tax Sale	In Whose Name Assessed	To Whom Transferred	Description of Property: Subdivision	Sec. or Lot	Town or Block	Range	Number of Acres of Land: Acres	Units	No. School District	Indicate by Asterisk Homestead Tax of Ten	Indicate by Asterisk Homestead Tax of Six	True and Full Valuations: Land Exclusive of Structures and Improvements (Dollars)	Buildings and Other Structures (Dollars)	Machinery Permanently Attached to Real Estate (Dollars)	Total True and Full Value (Dollars)	Assessed Valuations: Rural: Homestead Up to $4,000 20% (Dollars)	Rural: Over $4,000 and Non-Homestead 33⅓% (Dollars)	All Other: Homestead Up to $4,000 25% (Dollars)	All Other: Over $4,000 and Non-Homestead 40% (Dollars)	All Other: Machinery Permanently Attached to Real Estate 33⅓% (Dollars)	Total Assessed Value (Dollars)	Total Assessed Value as Equalized by the Board of Review (Dollars)	Final Equalized Value (Dollars)
State	State of Minnesota		1 NE ¼ of NE ¼	12	140	26		Tax															
	State of Minnesota		2 NW ¼ of NE ¼																				
	State of Minnesota		3 SW ¼ of NE ¼																				
	State of Minnesota		4 SE ¼ of NE ¼																				
			5																				
	John H. Fox	State of Minnesota	6 NE ¼ of NW ¼				40			no	no	321			321		107				107		
		State of Minnesota	7 NW ¼ of NW ¼				40			no	no	321			321		107				107		
		State of Minnesota	8 SW ¼ of NW ¼				40			no	no	321			321		107				107		
		State of Minnesota	9 SE ¼ of NW ¼				40			no	no	321			321		107				107		
			10																				
	State of Minnesota		11 NE ¼ of SW ¼																				
	Edward Toutant		12 NW ¼ of SW ¼				40			yes	yes	400	290		690	138					138		
	" "		13 SW ¼ of SW ¼				40			yes	yes	400			400	80					80		
	State of Minnesota		14 SE ¼ of SW ¼																				
			15																				
	State of Minnesota		16 NE ¼ of SE ¼																				
	State of Minnesota		17 NW ¼ of SE ¼																				
	State of Minnesota		18 SW ¼ of SE ¼																				
	State of Minnesota		19 SE ¼ of SE ¼																				
			20																				
							240					2084	290		2374	218	428				646		

Validations by School Districts as Equalized by Department of Taxation: District No. ..... Rate ..... Mills; District No. ..... Rate ..... Mills; District No. 1 Rate 35 / 175 Mills; District No. ..... Rate ..... Mills; District No. ..... Rate ..... Mills

	Sold for Taxes	District No. ..... Rate ..... Mills (Dollars)	District No. ..... Rate ..... Mills (Dollars)	District No. 1 Rate 35 / 175 Mills (Dollars)	District No. ..... Rate ..... Mills (Dollars)	District No. ..... Rate ..... Mills (Dollars)	Rate and Tax Less Homestead Exemption ..... Mills ($ cts.)	State Tax on Non-Homestead 6.6 Mills ($ cts.)	Total General Tax ($ cts.)	Special Taxes ($ cts.)	Special Taxes ($ cts.)	Special Taxes ($ cts.)	Total Taxes ($ cts.)		Paid	When Paid: Month Day Year	Number of Receipt	March Settlement 1947 ($ cts.)	June Settlement 1947 ($ cts.)	Penalty ($ cts.)	November Settlement 1947 ($ cts.)	Penalty ($ cts.)	Collections to First Monday in January 1948 ($ cts.)	Penalty ($ cts.)	Delinquent on First Monday in January 1948 ($ cts.)	Total Delinquent Tax and Penalty ($ cts.)	Remarks
1														1														
2														2														
3														3														
4														4														
5														5														
6	SOLD FOR TAXES			75			1300	50					1350	6	Forfeited											1350	Forfeited	
7	SOLD FOR TAXES			75			1300	50					1350	7	Forfeited											1350	Forfeited	
8	SOLD FOR TAXES			75			1300	50					1350	8	Forfeited											1350	Forfeited	
9	SOLD FOR TAXES			75			1300	50					1350	9	Forfeited											1350	Forfeited	
10														10														
11														11														
12			# 114				1976						1976	12	PAID IN FULL	JUL - 1 1947												
13			# 56				970						970	13	PAID IN FULL	JUL - 1 1947					2946							Pendue 28
14														14														
15														15														
16														16														
17														17														
18														18														
19														19														
20														20														
			# 170 / 300 / 470				8446	200					8346															

Assessment Roll and Tax List of Real Property in the Town of Thunder Lake, Cass County, Minnesota, for Taxes for the Year 1946.

	In Whose Name Assessed	To Whom Transferred	Description of Property: Subdivision	Sec. or Lot	Town or Block	Range	Number of Acres of Land (Acres / 100ths)	No. School District	Indicates Homestead Tax Yes or No	Indicates Non-Homestead Tax Yes or No	True and Full Valuations: Land Exclusive of Structures and Improvements (Dollars)	Buildings and Other Structures (Dollars)	Machinery Permanently Attached to Real Estate (Dollars)	Total True and Full Value (Dollars)	Assessed Valuations: Rural: Homestead Up to $4,000 20% (Dollars)	Rural: Over $4,000 and Non-Homestead 33⅓% (Dollars)	All Other: Homestead Up to $4,000 25% (Dollars)	All Other: Over $4,000 and Non-Homestead 40% (Dollars)	All Other: Machinery Permanently Attached to Real Estate 33⅓% (Dollars)	Total Assessed Value (Dollars)	Total Assessed Value as Equalized by the Board of Review (Dollars)	Final Equalized Value (Dollars)
State	H. L. Co.	State of Minnesota	1 NE ¼ of NE ¼	13	46	26	40		Non	No	321			321		107				107	75	
"	"	State of Minnesota	2 NW ¼ of NE ¼				40		No	No	321			321		107				107	75	
"	"	State of Minnesota	3 SW ¼ of NE ¼				40		No	No	321			321		107				107	75	
"	"	State of Minnesota	4 SE ¼ of NE ¼				40		No	No	321			321		107				107	75	
			5																			
	Gottfried Seifert		6 NE ¼ of NW ¼				40		Yes	Yes	400			400	80					80	56	
"	"		7 NW ¼ of NW ¼				40		Yes	Yes	400			400	80					80	56	
	State of Minnesota		8 SW ¼ of NW ¼																			
	State of Minnesota		9 SE ¼ of NW ¼																			
			10																			
	State of Minnesota		11 NE ¼ of SW ¼																			
	H. L. Co.	State of Minnesota	12 NW ¼ of SW ¼				40		No	No	321			321		107				107	75	
	State of Minnesota		13 SW ¼ of SW ¼																			
	State of Minnesota		14 SE ¼ of SW ¼																			
			15																			
	H. L. Co.	State of Minnesota	16 NE ¼ of SE ¼				40		No	No	321			321		107				107	75	
"	"	State of Minnesota	17 NW ¼ of SE ¼				40		No	No	321			321		107				107	75	
"	"	State of Minnesota	18 SW ¼ of SE ¼				40		No	No	321			321		107				107	75	
"	"	State of Minnesota	19 SE ¼ of SE ¼				40		No	No	321			321		107				107	75	
			20																			
							440				3689			3689	160	963				1123	787	

	Sold for Taxes	Valuations by School Districts as Equalized by Department of Taxation: District No. ..... Rate ..... Mills (Dollars)	District No. ..... Rate ..... Mills (Dollars)	District No. 2 Rate 33 Mills (Dollars)	District No. ..... Rate ..... Mills (Dollars)	District No. ..... Rate ..... Mills (Dollars)	Rate and Tax Less Homestead Exemption ..... Mills ($ cts.)	State Tax on Non-Homestead 66 Mills ($ cts.)	Total General Tax ($ cts.)	Special Taxes ($ cts.)	Special Taxes ($ cts.)	Total Taxes ($ cts.)		Paid	When Paid: Month Day Year	Number of Receipt	March Settlement 1947 ($ cts.)	June Settlement 1947 ($ cts.)	Penalty ($ cts.)	November Settlement 1947 ($ cts.)	Penalty ($ cts.)	Collections to First Monday in January 1948 ($ cts.)	Penalty ($ cts.)	Delinquent on First Monday in January 1948 ($ cts.)	Total Delinquent Tax and Penalty ($ cts.)	Remarks
1	SOLD FOR TAXES			75			1300	50				1350	1	Forfeited											1350	Forfeited
2	SOLD FOR TAXES			75			1300	50				1350	2	Forfeited											1350	Forfeited
3	SOLD FOR TAXES			75			1300	50				1350	3	Forfeited											1350	Forfeited
4	SOLD FOR TAXES			75			1300	50				1350	4	Forfeited											1350	Forfeited
5													5													
6			H 56				970					970	6	PAID IN FULL	JUN 7 1947	3077		19.40								
7			H 56				970					970	7	PAID IN FULL	JUN 7 1947											
8													8													
9													9													
10													10													
11													11													
12	SOLD FOR TAXES			75			1300	50				1350	12	Forfeited											1350	Forfeited
13													13													
14													14													
15													15													
16	SOLD FOR TAXES			75			1300	50				1350	16	Forfeited											1350	Forfeited
17	SOLD FOR TAXES			75			1300	50				1350	17	Forfeited											1350	Forfeited
18	SOLD FOR TAXES			75			1300	50				1350	18	Forfeited											1350	Forfeited
19	SOLD FOR TAXES			75			1300	50				1350	19	Forfeited											1350	Forfeited
20													20													
			H 112 675 787				12640	450				14090														

Assessment Roll and Tax List of Real Property in the Town of Thunder Lake, Cass County, Minnesota, for Taxes for the Year 1946.

	In Whose Name Assessed	To Whom Transferred		Description of Property: Subdivision	Sec. or Lot	Town or Block	Range	Number of Acres of Land (Acres / 100ths)	No. School District	Indicate Homestead by H	Indicate Non-Homestead by N	True and Full Valuations: Land Exclusive of Structures and Improvements (Dollars)	Buildings and Other Structures (Dollars)	Machinery Permanently Attached to Real Estate (Dollars)	Total True and Full Value (Dollars)	Assessed Valuations: Rural: Homestead Up to $4,000 20% (Dollars)	Rural: Over $4,000 and Non-Homestead 33⅓% (Dollars)	All Other: Homestead Up to $4,000 25% (Dollars)	All Other: Over $4,000 and Non-Homestead 40% (Dollars)	All Other: Machinery Permanently Attached to Real Estate 33⅓% (Dollars)	Total Assessed Value (Dollars)	Total Assessed Value as Equalized by the Board of Review (Dollars)	Final Equalized Value (Dollars)
State	Gottfried & Martha Seiffert		1	NE ¼ of NE ¼	14	146	26	40	1	Yes	Yes	400	275		675	135					135	111	
	H & L Co.	State of Minnesota	2	NW ¼ of NE ¼				40		No	No	321			321		107				107	75	
	State of Minnesota		3	SW ¼ of NE ¼																			
State	State of Minnesota		4	SE ¼ of NE ¼																			
			5																				
	H & L Co.	State of Minnesota	6	NE ¼ of NW ¼				40		No	No	321			321		107				107	75	
	State of Minnesota		7	NW ¼ of NW ¼																			
	H. H. McCleary		8	SW ¼ of NW ¼				40		No	No	321			321		107				107	75	
	" "		9	SE ¼ of NW ¼				40		No	No	321			321		107				107	75	
			10																				
	Jena Mining Co.		11	NE ¼ of SW ¼				40		No	No	321	Det by Co Board		321		107				107	70	
	State of Minnesota		12	NW ¼ of SW ¼																			
	State of Minnesota		13	SW ¼ of SW ¼																			
	Jena Mining Co.		14	SE ¼ of SW ¼				40		No	No	321	Det by Co Board		321		107				107	70	
			15																				
	H & L Co.	State of Minnesota	16	NE ¼ of SE ¼				40		No	No	321			321		107				107	75	
	Jena Mining Co.		17	NW ¼ of SE ¼				40		No	No	321	Det by Co Board		321		107				107	70	
	" "		18	SW ¼ of SE ¼				40		No	No	321	Det by Co Board		321		107				107	70	
	State of Minnesota		19	SE ¼ of SE ¼																			
			20																				
								400				3289	275		3564	135	963				1098	766	

	Sold for Taxes	Valuations by School Districts as Equalized by Department of Taxation: District / Dist. / Mills / Rate / Dollars	District / Dist. / Mills / Rate / Dollars	District / Dist. / Mills / Rate / Dollars	Rate and Tax Less Homestead Exemption (Mills)	State Tax on Non-Homestead (6.6 Mills)	Total General Tax	Special Taxes	Total Taxes	Paid	When Paid (Month Day Year)	Number of Receipt	March Settlement 1947	June Settlement 1947	Penalty	November Settlement 1947	Penalty	Collections to First Monday in January 1948	Penalty	Delinquent on First Monday in January 1948	Penalty	Total Delinquent Tax and Penalty	Remarks
1		# 111			1924				1924	PAID IN FULL	JUN 7 1947	8089		1924									
2	SOLD FOR TAXES	75			1300	50			1350	Forfeited												1350	Forfeited
3																							
4																							
5																							
6	SOLD FOR TAXES	75			1300	50			1350	Forfeited												1350	Forfeited
7																							
8		75			1300	50			1350	1st Half Paid / 2nd Half Paid	APR 17 1947 / OCT 22 1947	4564		1340									
9		75			1300	50			1350	1st Half Paid / 2nd Half Paid	APR 17 1947 / OCT 22 1947	11387				1350							
10																							
11		70			1214	46			1260	1st Half Paid / 2nd Half Paid	JUN 27 1947 / NOV - 4 1947	8872 / 12324		630									
12																630							
13																							
14		70			1214	46			1260	1st Half Paid / 2nd Half Paid	JUN 27 1947 / NOV - 4 1947	8872 / 12324		630									
15																630							
16	SOLD FOR TAXES	75			1300	50			1350	Forfeited												1350	Forfeited
17		70			1214	46			1260	1st Half Paid / 2nd Half Paid	JUN 27 1947 / NOV - 4 1947	8872 / 12324		1260									
18		70			1214	46			1260	1st Half Paid / 2nd Half Paid	JUN 27 1947 / NOV - 4 1947	8872 / 12324				1260							
19																							
20																							
		# 111 / 655 / 766			13280	434			13714														

Assessment Roll and Tax List of Real Property in the Town of Thunder Lake, Cass County, Minnesota, for Taxes for the Year 1946.

	In Whose Name Assessed	Town'hip Transferred	Description of Property: Subdivision	Rec. or Lot	Town or Block	Range	Number of Acres of Land	No. School District	Sol. Item. and Tax Sale	Delin. Item. and Tax Sale	True and Full Valuations: Land (Exclusive of Structures and Improvements)	Buildings and Other Structures	Machinery Permanently Attached to Real Estate	Total True and Full Value	Assessed Valuations: Rural: Homestead Up to $4,000 20%	Rural: Over $4,000 and Non-Homestead 33⅓%	All Other: Homestead Up to $4,000 25%	All Other: Over $4,000 and Non-Homestead 40%	Machinery Permanently Attached to Real Estate 33⅓%	Total Assessed Value	Total Assessed Value as Equalized by the Board of Review	Final Equalized Value
							Acres / Mills				Dollars	Dollars	Dollars	Dollars	Dollars	Dollars	Dollars	Dollars	Dollars	Dollars	Dollars	Dollars
Slate	Marion M. McBride / James J. McBride																					
1			NE¼ of NE¼	15	140	26	40	Zenith	yes	no	320			320	64					64	45	
2	Gordon H. Gieske		NW¼ of NE¼ Lot 1				44		yes	no	660	100		760	152					152	112	
3			Lot 2 less N. 3 acres ~~SW¼ of NW¼~~				185.0		no	no	370	224		594		198				198	164	
4			SE¼ of NE¼				40		no	no	321			321		107				107	75	
5																						
6	Clarence & Gladys Hopper		N. 3 acres of Lot 2 ~~NE¼ of NW¼~~				3		no	no	60	30		90		30				30	24	
7	Arnold C. Hanson		N. 2½ acres of Lot 7 ~~NW¼ of NW¼~~				2.50		no	no	50	79		129		43				43	38	
8	Charles M. Niles		N. 66' of S. 376' of Lot 5 ~~SW¼ of NW¼~~				2.68		no	no	54			54		18				18	12	
9	Betty Mohr		N½ of Lot 7 ~~SE¼ of NW¼~~				10		no	no	200	175		375		125				125	105	
10																						
11	Henry J. & Julia Hanson		N. 175' of S. 531' of Lot 5 & S. 198' ~~NW¼ of SW¼ of Lot 5~~				15.23		no	no	305	649		954		318				318	282	
12	Frances E. & N.H. Cady, Jr.		N. 157' of S. 355' of Lot 5 ~~NW¼ of SW¼~~				6.30		no	no	126	225		351	67	117				117	104	
13	John H. Poor		100 ac. of Lot 7 less 2½ ac. ~~SW¼ of SW¼~~				7.50		no	no	150	150		300		100				100	85	
14	A.H. Bogen		~~SE¼ of SW¼~~ Lot 6				57		no	no	855	75		930		310				310	224	
15																						
16	Charles M. Niles		N. 50' of E. 216' of Lot 5 ~~SE¼ of SE¼~~				2.03		no	no	30			30		10				10	7	
17	Kenneth, Augusta & Ethel Steffelle		S. 264' of N. 1320' of Lot 5 ~~NW¼ of SE¼~~				10.72		no	no	215	85		300		100				100	78	
18	O.C. Kohler / John A. McKay		N. 66' of E. 792' of Lot 5 ~~SW¼ of SE¼~~				2.68		no	no	54	129		183		61				61	54	
19	Dr. C. M. Niles		N. 100' of E. 792' of Lot 5 ~~SE¼ of SE¼~~				4.06		no	no	81	99		180		60				60	52	
20																						
			(Continued on next page)				266.20				3881	2020		5871	216	1297				1813	1465	

Validations by School Districts as Equalized by Department of Taxation: District No. ..... Rate ..... Mills; District No. 1 Rate 13.50 Mills; District No. ..... Rate ..... Mills; District No. ..... Rate ..... Mills; District No. ..... Rate ..... Mills; District No. ..... Rate ..... Mills

	Sold for Taxes	Dollars	Dollars	Rate and Tax Less Homestead Exemption ..... Mills	State Tax on Non-Homestead 6.6 Mills	Total General Tax	Special Taxes	Total Taxes		Paid	When Paid	Number of Receipt	March Settlement 1947	June Settlement 1947	Penalty	November Settlement 1947	Penalty	Collections to First Monday in January 1948	Penalty	Delinquent on First Monday in January 1948	Total Delinquent Tax and Penalty	Remarks
				$ cts.	$ cts.	$ cts.	$ cts.	$ cts.			Month Day Year		$ cts.	$ cts.	$ cts.	$ cts.	$ cts.	$ cts.	$ cts.	$ cts.	$ cts.	
1		H 45		780				780	1	PAID IN FULL	DEC 1 1947											
2		H 112		1942				1942	2	PAID IN FULL	DEC 1 1947	1166						2722	218			
3		161		2790	106			2896	3	PAID IN FULL	JAN 24 1947											
4		75		1300	50			1350	4	PAID IN FULL	JAN 24 1947	1876	1296									
5									5													
6		24		416	16			432	6													
7		38		658	26			684	7	PAID IN FULL	FEB 20 1947	2544	684							432	475	
8		12		208	08			216	8	PAID IN FULL	APR 28 1947	4[illegible]		216								
9		105		1820	70			1890	9	PAID IN FULL	MAR 6 1947	3384	1890									
10									10													
11		287		4976	190			5166	11	PAID IN FULL	JUN 7 1947	8444		5166								
12	SOLD FOR TAXES	H 67		1074				1074	12													
13		85		1474	56			1530	13	PAID IN FULL	MAY 20 1947	5737		1530						104	1181	
14		224		3884	148			4032	14	PAID IN FULL	OCT 23 1947	11983				4032	141					
15									15													
16		7		122	04			126	16	PAID IN FULL	APR 28 1947	4751		126								
17		78		1352	52			1404	17	Balance Paid	MAR 19 1947	3746		254								
18		56		970	36			1006	18	Back Paid	MAR 13 1947	4102	1360									
19		52		902	34			936	19	PAID IN FULL	JUL 1 1947	10285				1006	15					
20									20	PAID IN FULL	APR 28 1947	4121		936								
		H 217 1244 1423		24668	796			25464														

Assessment Roll and Tax List of Real Property in the Town of Thunder Lake Cass County, Minnesota, for Taxes for the Year 1946.

	In Whose Name Assessed	To Whom Transferred	Description of Property: Subdivision	Sec. or Lot	Town or Block	Range	Number of Acres of Land (Acres / 100ths)	No. School District	Indicates Homestead Tax or No	Indicates Agricultural Tax or No	True and Full Valuations: Land Exclusive of Structures and Improvements	Buildings and Other Structures	Machinery Permanently Attached to Real Estate	Total True and Full Value	Assessed Valuations: Rural: Homestead Up to $4,000 20%	Rural: Over $4,000 and Non-Homestead 33⅓%	All Other: Homestead Up to $4,000 29%	All Other: Over $4,000 and Non-Homestead 40%	Machinery Permanently Attached to Real Estate 33⅓%	Total Assessed Value	Total Assessed Value as Equalized by the Board of Review	Final Equalized Value
			Lot 3 less N. 200'																			
1	Ellen A. ~~Schutz~~ SCHUTZ, Lessee		N E ¼ of N E ¼	15	140	26	40.75		No	Yes	610	350		960		320				320	259	
2	John H. & Hallie A. ~~Schutz~~ SCHUTZ		N. 144.5' of ~~the~~ N W ¼ of N E ¼	15	140	26	13.50		No	Yes	177	114		291		97				97	79	
3	~~County of Cass, Patent~~ Donald O. Wright	M. Thompson	~~S W ¼ of N E ¼~~ Lot 4				40.60		No	Yes	714			714		238				238	166	
4	M. Dorothy Rhodes	E. M. Miles	N. 131' of S. 660' of Lot 5 ~~S E ¼ of N E ¼~~				5.28		No	Yes	105			105		35				35	25	
5																						
6	Gordon H. Hicks		N. 200' of Lot 3 ~~N E ¼ of N W ¼~~ (about 8 acs)				8		No	Yes	159			159		53				53	37	
7			N W ¼ of N W ¼																			
8			S W ¼ of N W ¼																			
9			S E ¼ of N W ¼																			
10																						
11			N E ¼ of S W ¼																			
12			N W ¼ of S W ¼																			
13			S W ¼ of S W ¼																			
14			S E ¼ of S W ¼																			
15																						
16			N E ¼ of S E ¼																			
17			N W ¼ of S E ¼																			
18			S W ¼ of S E ¼																			
19			S E ¼ of S E ¼																			
20																						
							107.53				1265	464		1729		566				743	566	

	Sold for Taxes	Validations by School Districts as Equalized by Department of Taxation: District No. ..... Rate ..... Mills	District No. ..... Rate ..... Mills	District No. 1460 Rate 35 Mills	District No. ..... Rate ..... Mills	District No. ..... Rate ..... Mills	Rate and Tax Less Homestead Exemption ..... Mills	State Tax on Non-Homestead 6.6 Mills	Total General Tax	Special Taxes	Total Taxes	Paid	When Paid: Month Day Year	Number of Receipt	March Settlement 1947	June Settlement 1947	Penalty	November Settlement 1947	Penalty	Collections to First Monday in January 1948	Penalty	Delinquent on First Monday in January 1948	Total Delinquent Tax and Penalty	Remarks
		Dollars	Dollars	Dollars	Dollars	Dollars	$ cts.	$ cts.	$ cts.	$ cts.	$ cts.				$ cts.	$ cts.	$ cts.	$ cts.	$ cts.	$ cts.	$ cts.	$ cts.	$ cts.	
1			259				4490	170			4660	1 PAID IN FULL	JAN 28 1947	1273	4660									
2			79				1370	52			1422	2 PAID IN FULL	MAY 15 1947	5639		1422								
3			166				2878	110			2988	3												
4			25				434	16			450	4 PAID IN FULL	APR 17 1947	4560		450						29.88	32.87	
5												5												
6			37				642	24			666	6 PAID IN FULL	JAN 24 1947	8916	666									
7												2												
8												8												
9												9												
10												10												
11												11												
12												12												
13												13												
14												14												
15												15												
16												16												
17												17												
18												18												
19												19												
20												20												
			566				9814	372			10186													

Form 6 CD

Assessment Roll and Tax List of Real Property in the Town of Thunder Lake Cass County, Minnesota, for Taxes for the Year 1946.

Stat	In Whose Name Assessed	To Whom Transferred	Description of Property: Subdivision	Sec. or Lot	Town or Block	Range	Number of Acres of Land: Acres	Mills	No. School District	Indicate Homestead Tax or No	Indicate Additional Tax or No	True and Full Valuations: Land Exclusive of Structures and Improvements (Dollars)	Buildings and Other Structures (Dollars)	Machinery Permanently Attached to Real Estate (Dollars)	Total True and Full Value (Dollars)	Assessed Valuations: Rural: Homestead Up to $4,000 20% (Dollars)	Rural: Over $1,500 and Non-Homestead 33⅓% (Dollars)	All Other: Homestead Up to $1,000 25% (Dollars)	All Other: Over $4,000 and Non-Homestead 40% (Dollars)	Machinery Permanently Attached to Real Estate 33⅓% (Dollars)	Total Assessed Value (Dollars)	Total Assessed Value as Equalized by the Board of Review (Dollars)	Final Equalized Value (Dollars)
			1 NE¼ of NE¼	16	146	26																	
2	~~Robert Hartard~~	Carl R & Marion P. Pitts	~~NW¼ of NE¼~~ Lot 2				41.35			Yes	No	621			621	145	207				207	145	
	State of Minnesota		3 SW¼ of NE¼																				
	N. Ray & Ardel C. Cline		4 ~~SE¼ of NE¼~~ .. 1				46.25			Yes	No	694	200		894	298	298				298	228	
	State of Minnesota		5																				
	State of Minnesota		6 NE¼ of NW¼																				
	State of Minnesota		7 NW¼ of NW¼																				
	State of Minnesota		8 SW¼ of NW¼																				
	State of Minnesota		9 SE¼ of NW¼																				
			10																				
	State of Minnesota		11 NE¼ of SW¼																				
	State of Minnesota		12 NW¼ of SW¼																				
	State of Minnesota		13 SW¼ of SW¼																				
	State of Minnesota		14 SE¼ of SW¼																				
			15																				
	State of Minnesota		16 NE¼ of SE¼																				
	State of Minnesota		17 NW¼ of SE¼																				
	State of Minnesota		18 SW¼ of SE¼																				
	State of Minnesota		19 SE¼ of SE¼																				
			20																				
							87.60					1315	200		1515	373	505				505	373	

Sold for Taxes	Valuations by School Districts as Equalized by Department of Taxation: District No. ..... Rate ..... Mills (Dollars)	District No. ..... Rate ..... Mills (Dollars)	District No. 146 Rate 19.5 Mills (Dollars)	District No. ..... Rate ..... Mills (Dollars)	District No. ..... Rate ..... Mills (Dollars)	Rate and Tax Less Homestead Exemption ..... Mills ($ cts.)	State Tax on Non-Homestead 6.6 Mills ($ cts.)	Total General Tax ($ cts.)	Special Taxes ($ cts.)	Special Taxes ($ cts.)	Special Taxes ($ cts.)	Special Taxes ($ cts.)	Total Taxes ($ cts.)	Paid	When Paid: Month Day Year	Number of Receipt	March Settlement 1947 ($ cts.)	June Settlement 1947 ($ cts.)	Penalty ($ cts.)	November Settlement 1947 ($ cts.)	Penalty ($ cts.)	Collections to First Monday in January 1948 ($ cts.)	Penalty ($ cts.)	Delinquent on First Monday in January 1948 ($ cts.)	Total Delinquent Tax and Penalty ($ cts.)	Remarks
1																											
2			145			2514	96						26.10	PAID IN FULL	MAY 22 1947	6341		26.10									
3																											
4			228			3952	150						41.02	PAID IN FULL	NOV - 3 1947	12310				41.02	1.64					
5																											
6																											
7																											
8																											
9																											
10																											
11																											
12																											
13																											
14																											
15																											
16																											
17																											
18																											
19																											
20																											
			373			6966	246						67.12														

Form 4 CD

Assessment Roll and Tax List of Real Property in the Town of Thunder Lake, Cass County, Minnesota, for Taxes for the Year 1946.

	In Whose Name Assessed	To Whom Transferred	Description of Property: Subdivision	Sec. or Lot	Town or Block	Range	Number of Acres of Land: Acres	Mills	No. School District	Inf. Homestead Tax or No	Inf. Agri. Tax or No	True and Full Valuations: Land Exclusive of Structures and Improvements	Buildings and Other Structures	Machinery Permanently Attached to Real Estate	Total Type and Full Value	Assessed Valuations: Rural: Homestead Up to $4,000 20%	Rural: Over $4,000 and Non-Homestead 33⅓%	All Other: Homestead Up to $4,000 25%	All Other: Over $4,000 and Non-Homestead 40%	All Other: Machinery Permanently Attached to Real Estate 33⅓%	Total Assessed Value	Total Assessed Value as Equalized by the Board of Review	Final Equalized Value
							Dollars					Dollars	Dollars	Dollars	Dollars	Dollars	Dollars	Dollars	Dollars	Dollars	Dollars	Dollars	Dollars
1	Louis C. + Anna C. Henke		~~NE¼ of NE¼~~ Lot 1	17	46	26	33.25		Un.	No		498			498		166				166	116	
2	" "	"	~~NW¼ of NE¼~~ " 2				37.25			No		558			558		186				186	130	
3	The Opeabl Co.		SW¼ of NE¼				40			No		240			240		80				80	56	
4	State of Minnesota		SE¼ of NE¼																				
5																							
	~~H. D. Bloyer Wheeler Lumber Bridge & Supply Co~~		NE¼ of NW¼				40			No		399			399		133				133	93	
	~~H. D. Bloyer + Leona Bloyer Jack Hayes~~		NW¼ of NW¼				40			No		399			399		133				133	93	
	~~Wheeler Lumber, Bridge & Supply Co~~		SW¼ of NW¼				40			No		240			240		80				80	56	
9	" "	"	SE¼ of NW¼				40			No		240			240		80				80	56	
10																							
11	The Opeabl Co.		NE¼ of SW¼				40			No		240			240		80				80	56	
12	" "		NW¼ of SW¼				40			No		240			240		80				80	56	
13	" "		SW¼ of SW¼				40			No		279			279		93				93	65	
14	" "		SE¼ of SW¼				40			No		321			321		107				107	75	
15																							
16	" "		NE¼ of SE¼				40			No		321			321		107				107	75	
17	" "		NW¼ of SE¼				40			No		240			240		80				80	56	
18	" "		SW¼ of SE¼				40			No		321			321		107				107	75	
19	" "		SE¼ of SE¼				40			No		321			321		107				107	75	
20												4857			4857		1619				1619	1133	
							590.50																

	Sold for Taxes	Valuations by School Districts as Equalized by Department of Taxation: District No. ..... Rate ..... Mills	District No. ..... Rate ..... Mills	District No. ..... Rate ..... Mills	District No. ..... Rate ..... Mills	Rate and Tax Less Homestead Exemption ..... Mills	State Tax on Non-Homestead 6.6 Mills	Total General Tax	Special Taxes				Total Taxes	Paid	When Paid: Month Day Year	Number of Receipt	March Settlement 1947	June Settlement 1947	Penalty	November Settlement 1947	Penalty	Collections to First Monday in January 1948	Penalty	Delinquent on First Monday in January 1948	Total Delinquent Tax and Penalty	Remarks
		Dollars	Dollars	Dollars	Dollars	$ cts.	$ cts.	$ cts.	$ cts.	$ cts.	$ cts.	$ cts.	$ cts.				$ cts.	$ cts.	$ cts.	$ cts.	$ cts.	$ cts.	$ cts.	$ cts.	$ cts.	
1			116			20.10	76						20.86	PAID IN FULL	APR 28 1947											
2			130			22.84	86						23.40	PAID IN FULL	APR 28 1947											
3			56			9.70	36						10.06													
4																									10.06	11.07
5																										
6			93			16.12	62						16.74													
7			93			16.12	62						16.74	PAID IN FULL	SEP 22 1947	1078				16.74	50				16.74	18.41
8			56			9.70	36						10.06													
9			56			9.70	36						10.06												10.06	11.07
10																									10.06	11.07
11			56			9.70	36						10.06													
12			56			9.70	36						10.06												10.06	11.07
13			65			11.26	42						11.68												10.06	11.07
14			75			13.00	50						13.50												11.68	12.85
15																									13.50	14.85
16			75			13.00	50						13.50													
17			56			9.70	36						10.06												13.50	14.85
18			75			13.00	50						13.50												10.06	11.07
19			75			13.00	50						13.50												13.50	14.85
20																									13.50	14.85
		1133				196.34	7.44						203.78													

Assessment Roll and Tax List of Real Property in the Town of Thumbs Lake, Cass County, Minnesota, for Taxes for the Year 1946.

	In Whose Name Assessed	To Whom Transferred	Description of Property: Subdivision	Sec. or Lot	Town or Block	Range	Number of Acres of Land (Acres / 100ths)	No. School District	Indicate Homestead Tax by Yes	Indicate Agricultural Tax by Yes	True and Full Valuations: Land Exclusive of Structures and Improvements (Dollars)	Buildings and Other Structures (Dollars)	Machinery Permanently Attached to Real Estate (Dollars)	Total True and Full Value (Dollars)	Assessed Valuations: Rural: Homestead Up to $4,000 20% (Dollars)	Rural: Over $4,000 and Non-Homestead 33⅓% (Dollars)	All Other: Homestead Up to $4,000 25% (Dollars)	All Other: Over $4,000 and Non-Homestead 40% (Dollars)	All Other: Machinery Permanently Attached to Real Estate 33⅓% (Dollars)	Total Assessed Value (Dollars)	Total Assessed Value as Equalized by the Board of Review (Dollars)	Final Equalized Value (Dollars)
1	~~State of Minnesota~~ Henry Johnson		NE ¼ of NE ¼	18	140	26	40		No	No	360			360		120				120	84	
2	~~State of Minnesota~~ " "		NW ¼ of NE ¼				40		No	No	360			360		120				120	84	
3	~~State of Minnesota~~ " "		SW ¼ of NE ¼				40		No	No	360			360		120				120	84	
4	~~Harold Myers~~	Cohasset Mills & Lumber Co.	SE ¼ of NE ¼				40		No	No	360			360		120				120	84	
5																						
6	Chas. A. Cavanaugh		NE ¼ of NW ¼				40		No	No	360	24		384		128				128	92	
7	William Moran		~~NW ¼ of NW ¼~~ Lot 1				35.47		No	No	318			318		106				106	74	
8			~~SW ¼ of NW ¼~~ " 2				36.02		No	No	324			324		108				108	75	
9	Chas. A. Cavanaugh		SE ¼ of NW ¼				40		No	No	360			360		120				120	84	
10																						
11	Frank J. Hannahan		NE ¼ of SW ¼				40		No	No	360			360		120				120	84	
12	State of Minnesota		~~NW ¼ of SW ¼~~ " 3																			
13	State of Minnesota		~~SW ¼ of SW ¼~~ " 4																			
14	Frank J. Hannahan		SE ¼ of SW ¼				40		No	No	360			360		120				120	84	
15																						
16	~~Harold Myers~~	Cohasset Mills & Lumber Co.	NE ¼ of SE ¼				40		No	No	360			360		120				120	84	
17	State of Minnesota	Cohasset Mills & Lumber Co.	NW ¼ of SE ¼																			
18	~~State of Minnesota~~	~~Walter Anderson & Harold Myers~~	SW ¼ of SE ¼				40		No	No	360			360		120				120	84	
19	~~Harold Myers~~ " " "		SE ¼ of SE ¼				40		No	No	360			360		120				120	84	
20																						
							511.49				4602	24		4626		1542				1542	1081	

	Sold for Taxes	Validations by School Districts as Equalized by Department of Taxation: District No. ..... Rate ..... Mills	District No. ..... Rate ..... Mills	District No. 1 Rate 35.00 Mills	District No. ..... Rate ..... Mills	Rate and Tax Less Homestead Exemption ..... Mills	State Tax on Non-Homestead 6.6 Mills	Total General Tax	Special Taxes	Total Taxes	Paid	When Paid (Month Day Year)	Number of Receipt	March Settlement 1947	June Settlement 1947	Penalty	November Settlement 1947	Penalty	Collections to First Monday in January 1948	Penalty	Delinquent on First Monday in January 1948	Total Delinquent Tax and Penalty	Remarks
		Dollars	Dollars	Dollars	Dollars	$ cts.	$ cts.	$ cts.	$ cts.	$ cts.				$ cts.	$ cts.	$ cts.	$ cts.	$ cts.	$ cts.	$ cts.	$ cts.	$ cts.	
1	SOLD FOR TAXES		84			1456	56			1512	PAID IN FULL	JUL - 8 1947											
2	SOLD FOR TAXES		84			1456	56			1512	PAID IN FULL	JUL - 8 1947	6141				1436	64					
3	SOLD FOR TAXES		84			1456	56			1512	PAID IN FULL	JUL - 8 1947											
4			84			1456	56			1512	~~PAID IN FULL~~	MAY 21 1947	6144		1512								
5																							
6			92			1594	60			1654	~~PAID IN FULL~~	JUN 4 1947	7484		1654								
7	SOLD FOR TAXES		74			1282	48			1330	PAID IN FULL	JUL 14 1947	6311				2660	54					
8	SOLD FOR TAXES		75			1300	50			1350	PAID IN FULL	JUL 14 1947											
9			84			1456	56			1512	~~PAID IN FULL~~	JUN 4 1947	7484		1512								
10																							
11	SOLD FOR TAXES		84			1456	56			1512											1512		
12																							
13																							
14	SOLD FOR TAXES		84			1456	56			1512											1512		
15																							
16			84			1456	56			1512	~~PAID IN FULL~~	MAY 21 1947	6144		1512								
17																							
18			84			1456	56			1512	~~PAID IN FULL~~	MAY 21 1947	6144		3024								
19			84			1456	56			1512	~~PAID IN FULL~~	MAY 21 1947											
20																							
			1081			18736	718			19454													

Assessment Roll and Tax List of Real Property in the Town of Thunder Lake, Cass County, Minnesota, for Taxes for the Year 1946.

	In Whose Name Assessed	To Whom Transferred	Description of Property: Subdivision	Sec. or Lot	Town or Block	Range	Number of Acres of Land (Acres / 100ths)	No. School District	Indicate Homestead by Yes or No	Indicate Homestead Exemption by Yes or No	True and Full Valuations: Land Exclusive of Structures and Improvements (Dollars)	Buildings and Other Structures (Dollars)	Machinery Permanently Attached to Real Estate (Dollars)	Total True and Full Value (Dollars)	Assessed Valuations: Rural: Homestead Up to $4,000 20% (Dollars)	Rural: Over $4,000 and Non-Homestead 33⅓% (Dollars)	All Other: Homestead Up to $4,000 25% (Dollars)	All Other: Over $4,000 and Non-Homestead 40% (Dollars)	Machinery Permanently Attached to Real Estate 33⅓% (Dollars)	Total Assessed Value (Dollars)	Total Assessed Value as Equalized by the Board of Review (Dollars)	Final Equalized Value (Dollars)
1	~~Cohasset Mills & Lumber Co.~~ ~~State of Minnesota~~ ~~Walter Anderson & Harold Myers~~		NE ¼ of NE ¼	19	140	26	40	Town	No ~~Yes~~	Yes ~~No~~	360			360		120				120	84	
2	~~State of Minnesota~~ " " " "		NW ¼ of NE ¼				40		No ~~Yes~~	Yes ~~No~~	360			360		120				120	84	
3	~~State of Minnesota~~ " " " "		SW ¼ of NE ¼				40		No ~~Yes~~	Yes ~~No~~	360			360		120				120	84	
4	State of Minnesota		SE ¼ of NE ¼																			
5																						
6	~~Cohasset Mills & Lumber Co.~~ ~~State of Minnesota~~ ~~Walter Anderson & Joseph Myers~~		NE ¼ of NW ¼				40		No ~~Yes~~	Yes ~~No~~	360			360		120				120	84	
7	Donald F. & Blanche F. Kehne		Rd 1 Beg 150'S 260'E of NW cor 215' ~~N W ¼ of N W ¼~~				32.09		No ~~Yes~~	Yes ~~No~~	441			441		147				147	103	
8	State of Minnesota		SW ¼ of NW ¼																			
9	~~Cohasset Mills & Lumber Co.~~ ~~State of Minnesota~~ ~~Walter Anderson & Harold Myers~~		SE ¼ of NW ¼				40		No ~~Yes~~	Yes ~~No~~	360			360		120				120	84	
10	L. M. Cooley		150' x 260' of Lot 1				.83		Yes ~~No~~	No ~~Yes~~	30	180		210	42					42	40	
11	~~State of Minnesota~~ Walter Anderson & Harold Myers		NE ¼ of SW ¼				40		No ~~Yes~~	Yes ~~No~~	360			360		120				120	84	
12	State of Minnesota		~~N W ¼ of S W ¼~~ Lot 3																			
13	State of Minnesota		~~S W ¼ of S W ¼~~ " 4																			
14			~~S E ¼ of S W ¼~~																			
15	H. H. Phillips & Joseph Sunder		100' x 215' of Lot 1				.53		No ~~Yes~~	Yes ~~No~~	20	100		120		40				40	38	
16	State of Minnesota		NE ¼ of SE ¼																			
17	State of Minnesota		NW ¼ of SE ¼																			
18	State of Minnesota		SW ¼ of SE ¼																			
19	State of Minnesota		SE ¼ of SE ¼																			
20																						
							3.63.45				2651	280		2931	42	907				949	685	

	Sold for Taxes	Valuations by School Districts as Equalized by Department of Taxation: District No. ..... Rate ..... Mills	District No. ..... Rate ..... Mills	District No. ..... Rate 35 Mills	District No. ..... Rate 17.2 Mills	District No. ..... Rate ..... Mills	Rate and Tax Less Homestead Exemption ..... Mills	State Tax on Non-Homestead 60 Mills	Total General Tax	Special Taxes	Total Taxes	Paid	When Paid (Month Day Year)	Number of Receipt	March Settlement 1947	June Settlement 1947	Penalty	November Settlement 1947	Penalty	Collections to First Monday in January 1948	Penalty	Delinquent as First Monday in January 1948	Total Delinquent Tax and Penalty	Remarks
1				84			1456	56			1512	PAID IN FULL	MAY 21 1947	6144		3224								
2				84			1456	56			1512	PAID IN FULL	MAY 21 1947											
3				84			1456	56			1512	PAID IN FULL	MAY 21 1947	6144		1512								
4																								
5																								
6				84			1456	56			1512	PAID IN FULL	MAY 21 1947	6144		1512								
7				103			1786	68			1854	PAID IN FULL	MAY 13 1947	5587		1854								
8																								
9				84			1456	56			1512	PAID IN FULL	MAY 21 1947	6144		1512								
10				H 40			694				694	PAID IN FULL	MAY 20 1947	5940		694								
11				84			1456	56			1512	PAID IN FULL	JAN - 9 1947	53		1512								
12																								
13																								
14																								
15				38			658	26			684	PAID IN FULL	MAY 23 1947	6720		684								
16																								
17																								
18																								
19																								
20																								
		H 40																						
		645					11874	430			12304													
		685																						

Assessment Roll and Tax List of Real Property in the Town of Thunder Lake, Cass County, Minnesota, for Taxes for the Year 1946.

	IN WHOSE NAME ASSESSED	TO WHOM TRANSFERED	DESCRIPTION OF PROPERTY: SUBDIVISION	Sec. or Lot	Town or Block	Range	Number of Acres of Land: Acres	Mills	No. School District	Indicate Homestead Tax or No.	Indicate Agricultural Tax or No.	TRUE AND FULL VALUATIONS: LAND Exclusive of Structures and Improvements (Dollars)	BUILDINGS and Other Structures (Dollars)	MACHINERY Permanently Attached to Real Estate (Dollars)	TOTAL True and Full Value (Dollars)	ASSESSED VALUATIONS: RURAL: Homestead Up to $1,000 20% (Dollars)	RURAL: Over $1,000 and Non-Homestead 33⅓% (Dollars)	ALL OTHER: Homestead Up to $1,000 25% (Dollars)	ALL OTHER: Over $1,000 and Non-Homestead 40% (Dollars)	MACHINERY Permanently Attached to Real Estate 33⅓% (Dollars)	TOTAL ASSESSED VALUE (Dollars)	Total Assessed Value Equalized by the Board of Review (Dollars)	FINAL EQUALIZED VALUE (Dollars)
1	State of Minnesota		NE ¼ of NE ¼	20	142					Yes													
2	State of Minnesota		NW ¼ of NE ¼																				
3	State of Minnesota		SW ¼ of NE ¼																				
4	State of Minnesota		SE ¼ of NE ¼																				
5																							
6	State of Minnesota		NE ¼ of NW ¼																				
7	State of Minnesota		NW ¼ of NW ¼																				
8	State of Minnesota		SW ¼ of NW ¼																				
9	State of Minnesota		SE ¼ of NW ¼																				
10																							
11	State of Minnesota		NE ¼ of SW ¼																				
12	State of Minnesota		NW ¼ of SW ¼																				
13	State of Minnesota		SW ¼ of SW ¼																				
14	State of Minnesota		SE ¼ of SW ¼																				
15																							
16	State of Minnesota		NE ¼ of SE ¼																				
17	State of Minnesota		NW ¼ of SE ¼																				
18	State of Minnesota		SW ¼ of SE ¼																				
19	State of Minnesota		SE ¼ of SE ¼																				
20																							

	SOLD FOR TAXES	VALUATIONS BY SCHOOL DISTRICTS AS EQUALIZED BY DEPARTMENT OF TAXATION: District No. ..... Rate ..... Mills (Dollars)	District No. ..... Rate ..... Mills (Dollars)	District No. ..... Rate ..... Mills (Dollars)	District No. ..... Rate ..... Mills (Dollars)	District No. ..... Rate ..... Mills (Dollars)	Rate and Tax Less Homestead Exemption ..... Mills ($ cts.)	State Tax on Non-Homestead ..... Mills ($ cts.)	TOTAL GENERAL TAX ($ cts.)	SPECIAL TAXES ($ cts.)	SPECIAL TAXES ($ cts.)	TOTAL TAXES ($ cts.)		PAID	WHEN PAID: Month Day Year	Number of Receipt	March Settlement 1947 ($ cts.)	June Settlement 1947 ($ cts.)	Penalty ($ cts.)	November Settlement 1947 ($ cts.)	Penalty ($ cts.)	Collections to First Monday in January 1948 ($ cts.)	Penalty ($ cts.)	Delinquent on First Monday in January 1948 ($ cts.)	Total Delinquent Tax and Penalty ($ cts.)	REMARKS
1													1													
2													2													
3													3													
4													4													
5													5													
6													6													
7													7													
8													8													
9													9													
10													10													
11													11													
12													12													
13													13													
14													14													
15													15													
16													16													
17													17													
18													18													
19													19													
20													20													

Assessment Roll and Tax List of Real Property in the Town of Thunder Lake, Cass County, Minnesota, for Taxes for the Year 1946.

	IN WHOSE NAME ASSESSED	TO WHOM TRANSFERRED		DESCRIPTION OF PROPERTY: SUBDIVISION	Sec. or Lot	Town or Block	Range	Number of Acres of Land: Acres	1000ths	No. School District	Indicate Homestead Yes or No	Indicate Agricultural Yes or No	TRUE AND FULL VALUATIONS: LAND Exclusive of Structures or Improvements	BUILDINGS and Other Structures	MACHINERY Permanently Attached to Real Estate	TOTAL True and Full Value	ASSESSED VALUATIONS: RURAL: Homestead Up to $4,000 20%	Over $4,000 and Non-Homestead 33 1/3%	ALL OTHER: Homestead Up to $4,000 25%	Over $4,000 and Non-Homestead 40%	MACHINERY Permanently Attached to Real Estate 33 1/3%	TOTAL ASSESSED VALUE	Total Assessed Value Equalized by the Board of Review	FINAL EQUALIZED VALUE
								Acres					Dollars	Dollars	Dollars	Dollars	Dollars	Dollars	Dollars	Dollars	Dollars	Dollars	Dollars	Dollars
	State of Minnesota		1	NE ¼ of NE ¼	21	142	26	40																
	State of Minnesota		2	NW ¼ of NE ¼																				
	State of Minnesota		3	SW ¼ of NE ¼																				
	State of Minnesota		4	SE ¼ of NE ¼																				
			5																					
	State of Minnesota		6	NE ¼ of NW ¼																				
	State of Minnesota		7	NW ¼ of NW ¼																				
	State of Minnesota		8	SW ¼ of NW ¼																				
	State of Minnesota		9	SE ¼ of NW ¼																				
			10																					
	State of Minnesota		11	NE ¼ of SW ¼																				
	State of Minnesota		12	NW ¼ of SW ¼																				
	Fred Barth		13	SW ¼ of SW ¼				40			No		360			360	120					120	84	
	"		14	SE ¼ of SW ¼				40			No		360			360	120					120	84	
	Harry Hanes		15	S. 120' 3.4 acre of Lot 3				3.40			No		74	190		264	88					88	80	
	Lena H. Williams		16	~~NE ¼ of SE ¼~~ Lot 1				3.25			No		385	80		465	155					155	142	
	State of Minnesota		17	NW ¼ of SE ¼																				
	State of Minnesota		18	SW ¼ of SE ¼																				
	Jenne R. Leighton		19	~~SE ¼ of SE ¼~~ " 2				1.85			No		180	129		309	103					103	85	
	Lena H. Williams		20	N. 120' of Lot 3				.60			No		9			9	3					3	2	
													1368	399		1767	589					589	442	

	SOLD FOR TAXES	VALUATIONS BY SCHOOL DISTRICTS AS EQUALIZED BY DEPARTMENT OF TAXATION: District No. ..... Rate ..... Mills	Dollars	District No. ..... Rate ..... Mills	Dollars	District No. 1 Rate 95 Mills	Dollars	District No. ..... Rate ..... Mills	Dollars	District No. ..... Rate ..... Mills	Dollars	Rate and Tax Less Homestead Exemption ..... Mills	$ cts.	State Tax on Non-Homestead 66 ..... Mills	$ cts.	TOTAL GENERAL TAX	$ cts.	SPECIAL TAXES	$ cts.	$ cts.	TOTAL TAXES	$ cts.		PAID	WHEN PAID: Month Day Year	Number of Receipt	March Settlement 1947	$ cts.	June Settlement 1947	$ cts.	Penalty	$ cts.	November Settlement 1947	$ cts.	Penalty	$ cts.	Collections to First Monday in January 1948	$ cts.	Penalty	$ cts.	Delinquent on First Monday in January 1948	$ cts.	Total Delinquent Tax and Penalty	$ cts.	REMARKS
1																							1																									
2																							2																									
3																							3																									
4																							4																									
5																							5																									
6																							6																									
7																							7																									
8																							8																									
9																							9																									
10																							10																									
11																							11																									
12																							12																									
13								84				1456	56								1512	15		PAID IN FULL	MAY 24 1947	6612			30	24																
14								84				1456	56								1512	14		PAID IN FULL	MAY 24 1947																						
15								80				1386	52								1438	15		PAID IN FULL	APR 30 1947	1895			14	38																
16								117				2028	78								2106	16		PAID IN FULL	FEB 17 1947	1234	21	06																			
17																							17																									
18																							18																									
19								85				1474	56								1530	19		PAID IN FULL	JUN 17 1947	8445			15	30																
20								2				34	02								36	20		PAID IN FULL	FEB 17 1947	1234	36																			
								454				7834	300								8134																											

Assessment Roll and Tax List of Real Property in the Town of Thunder Lake

	In Whose Name Assessed	To Whom Transferred	Description of Property: Subdivision	Sec. or Lot	Town on Block	Range	Number of Acres of Land (Acres / Tenths)	No. School District	Land Exclusive of Structures or Improvements (Dollars)	Buildings and Other Structures (Dollars)	Machinery Permanently Attached to Real Estate (Dollars)	Total True and Full Value (Dollars)	Rural: Homestead Up to $4,000 20% (Dollars)	Rural: Over $4,000 and Non-Homestead 33⅓% (Dollars)	All Other: Homestead Up to $4,000 25% (Dollars)	All Other: Over $4,000 and Non-Homestead 40% (Dollars)	Machinery Permanently Attached to Real Estate 33⅓% (Dollars)	Total Assessed Value (Dollars)	Total Assessed Value to Equalized by the Board of Review (Dollars)	Final Equalized Value (Dollars)
1	C. F. Hellman, George Bluhm		NE ¼ of NE ¼	22	146	26	40		279			279		93				93	65	
2	John A. & Charlotte Larson		~~Rest lies here~~ ~~NW ¼ of NE ¼~~				34.25		785			785	157					157	110	
3	" "		~~SW ¼ of NE ¼ Lot 6~~				39.75		330			330	66					66	46	
4	C. F. Hellman, George Bluhm		SE ¼ of NE ¼				40		279			279		93				93	65	
5	~~George H. Bluhm~~ John H. & Charlotte Larson		Lot 2 lies Sec. 6 lies Sec. 5 NE ¼ of NW ¼ ~~lies therefrom~~				14.51		330	175 325 Barn		830	166	105				166	189	
6	Carl O. & Iran Lofgren		NW ¼ of NW ¼ Lot 3				23.75		514	50		564		188				188	130	
7	Andrew & Annetta L. M. & H. Bookman		SW ¼ of NW ¼ " 4				37		555			555		185				185	128	
8	Geo. W. & Josephine Bluhm		~~SE ¼ of NW ¼~~ " 5				20.85		310			310	62					62	43	
9																				
10	John H. & Charlotte Larson		Sec. 5 ~~Lot 1~~ Lot 2 ~~NE ¼ of SW ¼~~				30.4		60	120 H.B. Barn		320	64					64	44	
11	State of Minnesota	Martin Nane	Lot 8 lies N. 165' of N. 825' & lies E. 165' of N. 990' & lies N. 495'																	
12	~~Clifford H. & Hazel C. Thomas~~		~~SW ¼ of SW ¼~~				24.75		372			372		124				124	85	
13	~~Frederick~~ Edward & Katherine M. Abendroth		~~SE ¼ of SW ¼ Lot 10~~				23.65		354			354		118				118	82	
14																				
15	State of Minnesota		NE ¼ of SE ¼																	
16	Philip H. & Hannah M. Perlstrom		~~NW ¼ of SE ¼ Lot 7~~				40.30		414			414		138				138	92	
17	" "		SW ¼ of SE ¼				40		279			279		93				93	65	
18	H. L. C.	State of Minnesota	SE ¼ of SE ¼				40		279			279		93				93	65	
19																				
20	(continued on next page)						425.66		3442	810		4252	515	859				1374	1239	
									5715			5950		1285				1640		

	Sold for Taxes	Valuations by School Districts as Equalized by Department of Taxation: District No. ..... Rate ..... Mills	District No. ..... Rate ..... Mills	District No. 1 Rate 35 Mills	District No. 1 Rate 35 Mills	Rate and Tax Less Homestead Exemption ..... Mills	State Tax on Non-Homestead 66 Mills	Total General Tax	Special Taxes	Total Taxes	Paid: Month Day Year	When Paid	Number of Receipt	March Settlement 1947	June Settlement 1947	Penalty	November Settlement 1947	Penalty	Collections to First Monday in January 1948	Penalty	Delinquent on First Monday in January 1948	Penalty	Total Delinquent Tax and Penalty	Remarks
		Dollars	Dollars	Dollars	Dollars	$ cts.	$ cts.	$ cts.	$ cts.	$ cts.				$ cts.	$ cts.	$ cts.	$ cts.	$ cts.	$ cts.	$ cts.	$ cts.	$ cts.	$ cts.	
1				65		1126	42			1168	1st Half Paid	JUN 12 1947	8396		584									
											2nd Half Paid	AUG - 6 1947	10446				584							
											2nd Half Paid	NOV 8 1947	12583											
2				#110		1906				1906	1st Half Paid	MAY 17 1947	6700		953		953							
											2nd Half Paid	NOV 8 1947	12583											
3				#46		798				798	1st Half Paid	MAY 17 1947	6700		399		399							
4				65		1126	42			1168	1st Half Paid	JUN 12 1947	8396		584									
											2nd Half Paid	AUG - 6 1947	10446				584							
5																								
					#81						2nd Half Paid	NOV 8 1947	12584											
6					108	3560	72			3632	1st Half Paid	MAY 17 1947	6701				1816							
											2nd Half Paid	NOV 8 1947	12584											
7			136			2358	90			2448	PAID IN FULL	MAY 21 1947	6742		1816		1816							
8	SOLD FOR TAXES		129			2236	86			2322	PAID IN FULL	AUG 11 1947	10879		2448									
9			#44			762				762	1st Half Paid	JUN 12 1947	8396		381		2322	58						
											2nd Half Paid	AUG - 6 1947	10446				381							
10																								
11	Corrected by Auditor 5/14/47			#37	#60	1130	32			1130	1st Half Paid	JUN 12 1947	8396		775		775							4.20 Added
											2nd Half Paid	AUG - 6 1947	10446											
12																								
13			73			1266	48			1314	PAID IN FULL	MAY 2 1947	4960		1314									
14			82			1422	54			1476	PAID IN FULL	JUN 12 1947	8851		1476									
15																								
16																								
17			96			1664	64			1728	1st Half Paid	JUN 17 1947	8446		1448		1448							
											2nd Half Paid	OCT 3 1947	11357											
18			65			1126	42			1168	1st Half Paid	JUN 17 1947	8446											
											2nd Half Paid	OCT 3 1947	11357											
19	SOLD FOR TAXES		65			1126	42			1168	Forfeited												1168	Forfeited
20																								
			#360		#141 @ 19.16																			
			776		168 @ 46.90		582			22188														
			976		309																			

Assessment Roll and Tax List of Real Property in the Town of Thunder Lake

Cass County, Minnesota, for Taxes for the Year 1946.

In Whose Name Assessed	To Whom Transferred	Description of Property: Subdivision	Sec. or Lot	Town or Block	Range	Number of Acres of Land (Acres / 100ths)	No. School District	Information Required by Law	Information Required by Law	True and Full Valuations: Land Exclusive of Structures and Improvements (Dollars)	Buildings and Other Structures (Dollars)	Machinery Permanently Attached to Real Estate (Dollars)	Total True and Full Value (Dollars)	Assessed Valuations: Rural: Homestead Up to $4,000 20% (Dollars)	Rural: Over $4,000 and Non-Homestead 33⅓% (Dollars)	All Other: Homestead Up to $4,000 25% (Dollars)	All Other: Over $4,000 and Non-Homestead 40% (Dollars)	All Other: Machinery Permanently Attached to Real Estate 33⅓% (Dollars)	Total Assessed Value (Dollars)	Total Assessed Value as Equalized for the Board of Review (Dollars)	Final Equalized Value (Dollars)
Laura B. Coombs		1 acre of Lot 1 NE¼ of NE¼	22	140	26	1				30	99		129		43				43	40	
Dr. M. H. Beckman		2 246.5' x 155.3' of Lot 2 NW¼ of NW¼				.85				30	300		330		110				110	107	
Knute Peterson	Gustave A. Anne A. Hagman	3 N.190' of Lot 9 SW¼ of NE¼				5.00				150	90		240		80				80	66	
Thos. J. Ird		4 S.145' of N.990' of Lot 8 SE¼ of NE¼				3.50				105	75		180		60				60	50	
~~State of Minnesota~~	Bear Ridge Land Co.	5																			
		6 N.495' of Lot 8 ~~less 165'~~ NE¼ of NW¼				10.50				210			210		70				70	58	
Albert J. & Anna Zacker		7 S.165' of N.495' of Lot 8 NW¼ of NW¼				3.50				105	90		195		65				65	55	
Clifford H. & Gaylle C. Thomas		8 S.66' of Lot 8 SW¼ of NW¼								42			42		14				14		
		9 SE¼ of NW¼																			
~~Unknown Schultz~~ 233 Nelson Ave. Ames, Iowa	Jno. A. Hornes & Thos. E. Hornes	10 N.165' of Lot 8								48			48		16				16	Divided by Owners	
		11 NE¼ of SW¼																			
		12 NW¼ of SW¼																			
		13 SW¼ of SW¼																			
		14 SE¼ of SW¼																			
		15																			
		16 NE¼ of SE¼																			
		17 NW¼ of SE¼																			
		18 SW¼ of SE¼																			
		19 SE¼ of SE¼																			
		20																			
						24.35				630	654		1284		428				428	364	

Sold for Taxes	Valuations by School Districts as Equalized by Department of Taxation: District No. / Rate ... Mills	District No. / Rate ... Mills	District No. / Rate ... Mills	District No. / Rate ... Mills	District No. / Rate ... Mills	Rate and Tax Less Homestead Exemption ... Mills	State Tax on Non-Homestead 6.6 Mills	Total General Tax	Special Taxes	Total Taxes	Paid	When Paid (Month Day Year)	Number of Receipt	March Settlement 1947	June Settlement 1947	Penalty	November Settlement 1947	Penalty	Collection in First Monday in January 1948	Penalty	Delinquent on First Monday in January 1948	Total Delinquent Tax and Penalty	Remarks
1			40			6.94	26			720	PAID IN FULL	JUN 2 1947	2388		720								
[redacted]					107	20.16	70			2086	PAID IN FULL	AUG 11 1947	10687				2086	55					
3			65			11.26	42			1168	PAID IN FULL	MAY 16 1947	5868		1168								
4			50			8.66	34			900	PAID IN FULL	MAY 14 1947	5586		900								
5																							
6			33			5.72	22			594	PAID IN FULL	JUN 12 1947	3345		594								
7			55			9.54	36			990	~~PAID IN FULL~~	JUN 28 1947	9662		990								
8			14			2.42	10			252											252	277	
9																							
10			16			2.78	10			288	PAID IN FULL	APR 14 1947	5473		288								
11																							
12																							
13																							
14																							
15																							
16																							
17																							
18																							
19																							
20																							
			373		107 a. 47.32 ~~a.~~ 20.16	2.50				6998													

330

Assessment Roll and Tax List of Real Property in the Towns of Thunder Lake, Cass County, Minnesota, for Taxes for the Year 1946.

	In Whose Name Assessed	To Whom Transferred	Description of Property: Subdivision	Sec. or Lot	Town or Block	Range	Number of Acres of Land (Acres / Mills)	No School District	Indicate Homestead Yes or No	Indicate Agricultural Yes or No	True and Full Valuations: Land Exclusive of Structures and Improvements (Dollars)	Buildings and Other Structures (Dollars)	Machinery Permanently Attached to Real Estate (Dollars)	Total True and Full Value (Dollars)	Assessed Valuations: Rural: Homestead Up to $4,000 20% (Dollars)	Rural: Over $4,000 and Non-Homestead 33⅓% (Dollars)	All Other: Homestead Up to $4,000 25% (Dollars)	All Other: Over $4,000 and Non-Homestead 40% (Dollars)	Machinery Permanently Attached to Real Estate 33⅓% (Dollars)	Total Assessed Value (Dollars)	Total Assessed Value at Equalized of Department of Review (Dollars)	Final Equalized Value (Dollars)
	State of Minnesota		1 NE¼ of NE¼	23	140	26																
	Cass Realty Co	State of Minnesota	2 NW¼ of NE¼				40		No	No	321			321		107				107	75	
	Jena Mining Co		3 SW¼ of NE¼				40				321			321		107				107	70	
	"		4 SE¼ of NE¼				40				321			321		107				107	70	
			5																			
	State of Minnesota		6 NE¼ of NW¼																			
	State of Minnesota		7 NW¼ of NW¼																			
	State of Minnesota		8 SW¼ of NW¼																			
	State of Minnesota		9 SE¼ of NW¼																			
			10																			
	State of Minnesota		11 NE¼ of SW¼																			
	State of Minnesota		12 NW¼ of SW¼																			
	State of Minnesota		13 SW¼ of SW¼																			
	Cass Realty Co	State of Minnesota	14 SE¼ of SW¼				40		No	No	321			321		107				107	75	
			15																			
	Jena Mining Co.		16 NE¼ of SE¼				40		No	No	321			321		107				107	70	
	State of Minnesota		17 NW¼ of SE¼																			
	State of Minnesota		18 SW¼ of SE¼																			
	State of Minnesota		19 SE¼ of SE¼																			
			20																			
							200				1605			1605		535				535	360	

	Sold for Taxes	Valuations by School Districts as Equalized by Department of Taxation: District No. ..... Rate ..... Mills	District No. ..... Rate ..... Mills	District No. 2 Rate 9.35 Mills	District No. ..... Rate ..... Mills	District No. ..... Rate ..... Mills	Rate and Tax Less Homestead Exemption ..... Mills	State Tax on Non-Homestead 66 Mills	Total General Tax	Special Taxes	Total Taxes	Paid	When Paid	Number of Receipt	March Settlement 1947	June Settlement 1947	Penalty	November Settlement 1947	Penalty	Collections to First Monday in January 1948	Penalty	Delinquent on First Monday in January 1948	Total Delinquent Tax and Penalty	Remarks
		Dollars	Dollars	Dollars	Dollars	Dollars	$ cts.	$ cts.	$ cts.	$ cts.	$ cts.		Month Day Year		$ cts.	$ cts.	$ cts.	$ cts.	$ cts.	$ cts.	$ cts.	$ cts.	$ cts.	
1																								
2	SOLD FOR TAXES			75			1300	50			1350	Forfeited											1350	Forfeited
3				70			1214	46			1260	1st Half Paid / 2nd Half Paid	JUN 27 1947 / NOV - 4 1947	7882 / 12274		1260								
4				70			1214	46			1260	1st Half Paid / 2nd Half Paid	JUN 27 1947 / NOV - 4 1947	7882 / 12274				1260						
5																								
6																								
7																								
8																								
9																								
10																								
11																								
12																								
13																								
14	SOLD FOR TAXES			75			1300	50			1350	Forfeited											1350	Forfeited
15																								
16				70			1214	46			1260	1st Half Paid / 2nd Half Paid	JUN 27 1947 / NOV - 4 1947	7882 / 12274		630								
17																		630						
18																								
19																								
20																								
				560			6242	238			6480													

Form 4 CD

Assessment Roll and Tax List of Real Property in the Town of Thunder Lake, Cass County, Minnesota, for Taxes for the Year 1946.

	IN WHOSE NAME ASSESSED	TO WHOM TRANSFERRED	DESCRIPTION OF PROPERTY: SUBDIVISION	Sec. or Lot	Town or Block	Range	Number of Acres of Land (Acres 100ths)	No. School District	Indicate Agricultural Land by Use of No.	Indicate Agricultural Land by Use of No.	TRUE AND FULL VALUATIONS: LAND Exclusive of Structures and Improvements	BUILDINGS and Other Structures	MACHINERY Permanently Attached to Real Estate	TOTAL True and Full Value	ASSESSED VALUATIONS: RURAL: Homestead Up to $4,000 20%	Over $4,000 and Non-Homestead 33⅓%	ALL OTHER: Homestead Up to $4,000 25%	Over $4,000 and Non-Homestead 40%	MACHINERY Permanently Attached to Real Estate 33⅓%	TOTAL ASSESSED VALUE	Total Assessed Value as Equalized by the Board of Review	FINAL EQUALIZED VALUE
											Dollars	Dollars	Dollars	Dollars	Dollars	Dollars	Dollars	Dollars	Dollars	Dollars	Dollars	Dollars
1	State of Minnesota		NE ¼ of NE ¼	24	146	26			Ind													
2	State of Minnesota		NW ¼ of NE ¼																			
3	State of Minnesota		SW ¼ of NE ¼																			
4	State of Minnesota		SE ¼ of NE ¼																			
5																						
6	State of Minnesota		NE ¼ of NW ¼																			
7	State of Minnesota		NW ¼ of NW ¼																			
8	U.S. Co.	State of Minnesota	SW ¼ of NW ¼				40		70		321			321		107				107	75	
9	"	State of Minnesota	SE ¼ of NW ¼				40		70		321			321		107				107	75	
10																						
11	Jena Mining Co.		NE ¼ of SW ¼				40		70		321			321		107				107	70	
12	" "		NW ¼ of SW ¼				40		70		321			321		107				107	70	
13	" "		SW ¼ of SW ¼				40		70		321			321		107				107	70	
14	" "		SE ¼ of SW ¼				40		70		321			321		107				107	70	
15																						
16	State of Minnesota		NE ¼ of SE ¼																			
17	State of Minnesota		NW ¼ of SE ¼																			
18	State of Minnesota		SW ¼ of SE ¼																			
19	State of Minnesota		SE ¼ of SE ¼																			
20																						
							240				1926			1926		642				642	430	

	SOLD FOR TAXES	VALUATIONS BY SCHOOL DISTRICTS AS EQUALIZED BY DEPARTMENT OF TAXATION: District No. ..... Rate ..... Mills	Dollars	District No. ..... Rate ..... Mills	Dollars	District No. 1 Rate 9.95 Rate 17.2 Mills	Dollars	District No. ..... Rate ..... Mills	Dollars	Rate and Tax Less Homestead Exemption ..... Mills	$ cts.	State Tax on Non-Homestead 6.6 Mills	$ cts.	TOTAL GENERAL TAX	$ cts.	SPECIAL TAXES	$ cts.	$ cts.	TOTAL TAXES	$ cts.
1																				
2																				
3																				
4																				
5																				
6																				
7																				
8	SOLD FOR TAXES					75				1300		50							1350	
9	SOLD FOR TAXES					75				1300		50							1350	
10																				
11						70				1214		46							1260	
12						70				1214		46							1260	
13						70				1214		46							1260	
14						70				1214		46							1260	
15																				
16																				
17																				
18																				
19																				
20																				
						430				7456		284							7740	

	PAID	WHEN PAID: Month Day Year	Number of Receipt	March Settlement 1947	June Settlement 1947	Penalty	November Settlement 1947	Penalty	Collections to First Monday in January 1948	Penalty	Delinquent on First Monday in January 1948	Penalty	Total Delinquent Tax and Penalty	REMARKS
				$ cts.	$ cts.	$ cts.	$ cts.	$ cts.	$ cts.	$ cts.	$ cts.	$ cts.	$ cts.	
1														
2														
3														
4														
5														
6														
7														
8	Forfeited												1350	Forfeited
9	Forfeited												1350	Forfeited
10														
11	1st Half Paid	JUN 27 1947												
	2nd Half Paid	NOV 4 1947												
12	1st Half Paid	JUN 27 1947												
	2nd Half Paid	NOV 7 1947	71777		2520									
13	1st Half Paid	JUN 27 1947												
	2nd Half Paid	NOV 7 1947	71844				2520							
14	1st Half Paid	JUN 27 1947												
	2nd Half Paid	NOV 1947												
15														
16														
17														
18														
19														
20														

Form 4-CD

Assessment Roll and Tax List of Real Property in the Town of Thunder Lake

Cass County, Minnesota, for Taxes for the Year 1946.

In Whose Name Assessed	To Whom Transferred	Description of Property: Subdivision	Sec. or Lot	Town or Block	Range	Number of Acres of Land (Acres / 100ths)	No. School District	Indicate Real Estate Tax by No.	Indicate Personal Tax by No.	True and Full Valuations: Land Exclusive of Structures and Improvements (Dollars)	Buildings and Other Structures (Dollars)	Machinery Permanently Attached to Real Estate (Dollars)	Total True and Full Value (Dollars)	Assessed Valuations: Rural: Homestead Up to $4,000 20% (Dollars)	Rural: Over $4,000 and Non-Homestead 33⅓% (Dollars)	All Other: Homestead Up to $4,000 25% (Dollars)	All Other: Over $4,000 and Non-Homestead 40% (Dollars)	All Other: Machinery Permanently Attached to Real Estate 33⅓% (Dollars)	Total Assessed Value	Total Assessed Value as Equalized by the Board of Review (Dollars)	Final Equalized Value (Dollars)
W L C	State of Minnesota	NE ¼ of NE ¼	25	140	26	40		No	No	321			321		107				107	75	
State of Minnesota		NW ¼ of NE ¼																			
State of Minnesota		SW ¼ of NE ¼																			
W L C	State of Minnesota	SE ¼ of NE ¼				40		No	No	321			321		107				107	75	
W L C	State of Minnesota	NE ¼ of NW ¼				40		No	No	321			321		107				107	75	
State of Minnesota		NW ¼ of NW ¼																			
State of Minnesota		SW ¼ of NW ¼																			
State of Minnesota		SE ¼ of NW ¼																			
State of Minnesota		NE ¼ of SW ¼																			
State of Minnesota		NW ¼ of SW ¼																			
State of Minnesota		SW ¼ of SW ¼																			
State of Minnesota		SE ¼ of SW ¼																			
State of Minnesota		NE ¼ of SE ¼																			
State of Minnesota		NW ¼ of SE ¼																			
State of Minnesota		SW ¼ of SE ¼																			
State of Minnesota		SE ¼ of SE ¼																			
						120				963			963		321				321	225	

Sold for Taxes	Validations by School Districts as Equalized by Department of Taxation: District No. / Rate / Mills	Dollars	District No. / Rate / Mills	Dollars	District No. / Rate / Mills	Dollars	District No. / Rate / Mills	Dollars	Rate and Tax Less Homestead Exemption ..... Mills	$ cts.	State Tax on Non-Homestead 6.6 Mills	$ cts.	Total General Tax	Special Taxes	Total Taxes	$ cts.	Paid	When Paid: Month Day Year	Number of Receipt	March Settlement 1947	June Settlement 1947	Penalty	November Settlement 1947	Penalty	Collections to First Monday in January 1948	Penalty	Delinquent on First Monday in January 1948	Total Delinquent Tax and Penalty	Remarks
SOLD FOR TAXES				75					1300	50					1350		Forfeited											1350	Forfeited
SOLD FOR TAXES				75					1300	50					1350		Forfeited											1350	Forfeited
SOLD FOR TAXES				75					1300	50					1350		Forfeited											1350	Forfeited
				225					3900	150					4050														

Assessment Roll and Tax List of Real Property in the Town of Thunder Lake

	In Whose Name Assessed	To Whom Transferred	Description of Property: Subdivision	Sec. or Lot	Town or Block	Range	Number of Acres of Land (Acres)	No. School District	Indicate Homestead Tax or No	Indicate Agricultural Tax or No	True and Full Valuations: Land Exclusive of Structures and Improvements (Dollars)	Buildings and Other Structures (Dollars)	Machinery Permanently Attached to Real Estate (Dollars)	Total True and Full Value (Dollars)	Assessed Valuations: Rural: Homestead Up to $1,000 20% (Dollars)	Rural: Over $1,000 and Non-Homestead 33⅓% (Dollars)	All Other: Homestead Up to $4,000 25% (Dollars)	All Other: Over $4,000 and Non-Homestead 40% (Dollars)	All Other: Machinery Permanently Attached to Real Estate 33⅓% (Dollars)	Total Assessed Value (Dollars)	Total Assessed Value as Equalized by the Board of Review (Dollars)	Final Equalized Value (Dollars)
1	F. L. Stolte	Melvin & Velma E. Smith	NE ¼ of NE ¼	26	140	26	40	10	No	No	277	195		472		158				158	130	
2	" "	" "	NW ¼ of NE ¼				40				399			399		133				133	93	
3	Cass Realty Co.	State of Minnesota	SW ¼ of NE ¼				40				279			279		93				93	65	
	State of Minnesota		SE ¼ of NE ¼																			
5																						
	State of Minnesota		NE ¼ of NW ¼																			
	State of Minnesota		NW ¼ of NW ¼																			
	State of Minnesota		SW ¼ of NW ¼																			
9	H. L. Cox	State of Minnesota	SE ¼ of NW ¼				40				279			279		93				93	65	
10																						
	State of Minnesota		NE ¼ of SW ¼																			
12	J. B. Draper		W½ of NW ¼ of SW ¼				20		Yes	No	100			100	20					20	14	
13	" "		SW ¼ of SW ¼				40		Yes	No	280			280	56					56	39	
	State of Minnesota		SE ¼ of SW ¼																			
15	Luther & Daisy Sanders		N½ of NW ¼ of SW ¼				20		Yes	No	140	125		265	53					53	45	
	State of Minnesota		NE ¼ of SE ¼																			
	State of Minnesota		NW ¼ of SE ¼																			
	State of Minnesota		SW ¼ of SE ¼																			
	State of Minnesota		SE ¼ of SE ¼																			
20																						
							240				1756	320		2076	129	477				606	451	

	Sold for Taxes	Valuations by School Districts as Equalized by Department of Taxation: District No. ..... Rate ..... Mills	District No. ..... Rate ..... Mills	District No. 26 Rate 35 Mills	District No. ..... Rate ..... Mills	District No. ..... Rate ..... Mills	Rate and Tax Less Homestead Exemption ..... Mills	State Tax on Non-Homestead 6.6 Mills	Total General Tax	Special Taxes	Total Taxes	Paid	When Paid	Number of Receipt	March Settlement 1947	June Settlement 1947	Penalty	November Settlement 1947	Penalty	Collections to First Monday in January 1948	Penalty	Delinquent on First Monday in January 1948	Total Delinquent Tax and Penalty	Remarks
		Dollars	Dollars	Dollars	Dollars	Dollars	$ cts.	$ cts.	$ cts.	$ cts.	$ cts.		Month Day Year		$ cts.	$ cts.	$ cts.	$ cts.	$ cts.	$ cts.	$ cts.	$ cts.	$ cts.	
1	SOLD FOR TAXES		130				2284	86			2340	PAID IN FULL	OCT 22 1947											
2	SOLD FOR TAXES		93				1612	62			1674	PAID IN FULL	OCT 22 1947	11770				401	140					
3	SOLD FOR TAXES		65				1126	42			1168	Forfeited											1168	Forfeited
4																								
5																								
6																								
7																								
8																								
9	SOLD FOR TAXES		65				1126	42			1168	Forfeited											1168	Forfeited
10																								
11																								
12			H 14				242				242	PAID IN FULL	MAY 13 1947	5990		9 18								
13			H 39				676				676	PAID IN FULL	MAY 13 1947											
14																								
15			H 45				780				780											7 80	7 80	
16																								
17																								
18																								
19																								
20																								
			H 98 353 451				7816	232			8048													

Assessment Roll and Tax List of Real Property in the Town of Thunder Lake, Cass County, Minnesota, for Taxes for the Year 1946.

	In Whose Name Assessed	To Whom Transferred	Description of Property: Subdivision	Sec. or Lot	Town or Block	Range	Number of Acres of Land (Acres / 100ths)	No. School District	Indicate Rural Assessment by Use of Tax No.	Indicate Rural Assessment by Use of Tax No.	True and Full Valuations: Land Exclusive of Structures and Improvements (Dollars)	Buildings and Other Structures (Dollars)	Machinery Permanently Attached to Real Estate (Dollars)	Total True and Full Value (Dollars)	Assessed Valuations: Rural: Homestead Up to $1,000 20% (Dollars)	Rural: Over $1,000 and Non-Homestead 33⅓% (Dollars)	All Other: Homestead Up to $1,000 25% (Dollars)	All Other: Over $1,000 and Non-Homestead 40% (Dollars)	All Other: Machinery Permanently Attached to Real Estate 33⅓% (Dollars)	Total Assessed Value (Dollars)	Total Assessed Value as Equalized by the State Board of Review (Dollars)	Final Equalized Value (Dollars)
	State of Minnesota		1 NE¼ of NE¼	27	140	26																
	State of Minnesota		2 NW¼ of NE¼																			
	Carl E. Peterson		3 N 150' of E 462' of W 792' of Lot 4 ~~SW¼ of NE¼~~ (about 9 acres)		140	26	9		Yes		180			180		60				60	42	
	John + Ada Torvend		4 ~~SE¼ of NE¼~~ (100' N 528' of Lot 4)		140	26	150				30	60		90		30				30	21	
	~~Chas. H. + Joyce E. Hoag~~ ~~Forest B. + Della Mae Sword~~		5 N 528' of Lot 4		140	26	650		Yes		130	630		760	152	143				152	201	
	Walter A. Nieme		6 ~~NE¼ of NW¼~~ Lot 1		140	26	37.85				264			264		88				88		
	C. H. + Veyl C. Thomas		7 Lot 2 less 500'x 800' less ~~NW¼ of NW¼~~ 500'x 1320'		140	26	13.60				204			204		68				68		
	Geo. C. + Nellie M. May		8 Lot 3 less 1.75 acres ~~SW¼ of NW¼~~		140	26	26.25				525	249		774		258				258	206	
	Frank H. + Viola Rosal		9 1320' x 528' of E½ of NW¼ of Lot 4 ~~SE¼ of NW¼~~		140	26	21.60		Yes		432	363		795	159					159	133	
	~~Forest B. + Della Mae Sword~~		10 1.75 acs. of Lot 3		140	26	1.75		Yes		30			30	6					6	4	
	John + Ada Torvend		11 ~~SW¼ of SW¼~~ (100' N 528' E 462' of NE¼)		140	26	3				60			60		20				20	14	
	J. J. Carnevale (Conveyance)		12 NW¼ of SW¼ Lot 6		140	26	13				390	576		966		322				322	253	
	State of Minnesota ~~(Cont. to C. H. Thomas)~~		13 SW¼ of SW¼ " 7		140	26	4.75				141			141		47				47	33	
	Darcy S. Coffey		14 ~~SE¼ of SW¼~~ " 8		140	26	160				56	325		381		127				127	216	
	~~Chas. H. + Joyce E. Hoag~~ ~~Forest B. + Della Mae Sword~~		15 N 528' of SW¼ of NE¼		140	26	13.30		Yes		130			130	26					26	18	
	~~Lillian Danielson~~ State of Minn.		16 ~~NE¼ of SE¼~~ Lot 5		140	26	4.13				84	90		174		58		Forfeited		58	50	
			17 ~~NW¼ of SE¼~~ (less 2 ac.)																			
	J. B. Dreger		18 ~~SW¼ of SE¼~~ Lot 9 less 15 acs.		140	26	29.30		Yes		440	355		795	159					159	133	
	John + Ada Torvend		19 (100' N 528' E 462' of NE¼) ~~SE¼ of SE¼~~ of NE¼		140	26	3				60			60		20				20	14	
	~~Chas. H. + Joyce E. Hoag~~ ~~Forest B. + Della Mae Sword~~		20 N 528' of SE¼ of NE¼		140	26	13		Yes		130			130	26					26	18	
			(continued on next page)				202.83				3518	2648		5466	528	942				1470	1335	

Validations by School Districts as Equalized by Assessment of Taxation: District No. ..... Rate ..... Mills; District No. 1 Rate 17.75 Mills; District No. 23 Rate 17.75 Mills; District No. ..... Rate ..... Mills; District No. ..... Rate ..... Mills

	Sold for Taxes	District No.	District Rate	District Dollars	District No.	District Rate	District Dollars	District No.	District Rate	District Dollars	Rate and Tax Less Homestead Exemption (Mills)	State Tax on Non-Homestead 6.6 Mills	Total General Tax	Special Taxes	Total Taxes	Paid	When Paid (Month Day Year)	Number of Receipt	March Settlement 1947	June Settlement 1947	Penalty	November Settlement 1947	Penalty	Collections to First Monday in January 1948	Penalty	Delinquent on First Monday in January 1948	Penalty	Total Delinquent Tax and Penalty	Remarks
1																													
2																													
3				42			728			28					756	PAID IN FULL	MAY 24 1947	6613		756									
4				27			468			18					486	PAID IN FULL	APR 30 1947	4813		486									
5						H 58	143	3786		94					3880	PAID IN FULL	AUG 23 1947	10664				3880	97					
6	SOLD FOR TAXES			88			1526			58					1584	1st Half Paid	APR 28 1947	4747		211								1584	
7				68			1178			44					1222	2nd Half Paid	NOV 7 1947	12556				611							
8				206			3572			136					3708	PAID IN FULL	APR 30 1947	4892		3708									
9				H 133			2306								2306	PAID IN FULL	JAN 22 1947	482	2306										
10				H 4			70								70	PAID IN FULL	AUG 25 1947	10670				70	01						
11				14			242			10					252	PAID IN FULL	APR 30 1947	4893		252									
12				283			4906			186					5092	PAID IN FULL	APR 10 1947	4497		5092									
13	SOLD FOR TAXES			33			572			22					594	PAID IN FULL	APR 28 1947	4740		594									
14				216			3744			142					3886	PAID IN FULL	FEB 19 1947	2257	3886										
15				H 18			312								312	PAID IN FULL	AUG 25 1947	10670				312	08						
16																													
17																													
18				H 133			2306								2306	PAID IN FULL	MAY 13 1947	5140		2306									
19				14			242			10					252	PAID IN FULL	APR 30 1947	4893		252									
20				H 18			312								312	PAID IN FULL	AUG 25 1947	10670				312	08						
				H 506		59	2346																						
				941		14	na 3786			748					27018														
				1447		201																							

Form 4-CD

Town of Thunder Lake

In Whose Name Assessed	To Whom Transferred	Subdivision	Sec. or Lot	Town or Block	Range	Number of Acres of Land (Acres / 100ths)	Homestead Yes or No	Agricultural Yes or No	Land Exclusive of Structures and Improvements (Dollars)	Buildings and Other Structures (Dollars)	Machinery Permanently Attached to Real Estate (Dollars)	Total True and Full Value (Dollars)	Rural Homestead Up to $4,000 20% (Dollars)	Rural Over $4,000 and Non-Homestead 33⅓% (Dollars)	All Other Homestead Up to $4,000 25% (Dollars)	All Other Over $4,000 and Non-Homestead 40% (Dollars)	All Other Machinery Permanently Attached to Real Estate 33⅓% (Dollars)	Total Assessed Value (Dollars)	Total Assessed Value as Equalized by the Board of Review (Dollars)	Final Equalized Value (Dollars)
Rose D. Sharp • Clarence J. Ralston		N.132' of E.746' of Lot 5	1						60			60		20				20	14	
" "		~~NW¼ of NE¼~~				2.46														
		N.132' of E.746' of W½ of SE¼	2			3.00			39			39		13				13	9	
		~~NW¼ of NE¼~~				4.00														
H. L. Mc Mullen		4 acs. of NE¼ 4 acs. of Lot 5 + 2 acs.	3			10			200	76		276		92				92	72	
		~~SW¼ of NE¼~~ of Lot 4																		
Percy • Katherine Bell		about 10 acs. of W½ of NW¼ of NW¼ of SE¼	4			10			150			150		50				50	35	
		~~SE¼ of NE¼~~ of Lots 1 + 5																		
			5																	
Elmer Vollrath		5 acs. of NE¼ of SE¼ of Lots 4 + 5	6			5.50			110	130		240	48					48	42	
State of Minnesota		~~SE¼ of NW¼~~																		
		10 acs. of NE¼ of SW¼ of Lot 4 + 5	7																	
		~~NW¼ of NW¼~~																		
Agnor C. Knudson		2 acs. of NE¼ of SW¼ of Lot 4	8			20			400	35		435		145				145	105	
		~~SW¼ of NW¼~~																		
Andrew • Lillian A. Rasmussen		N.250' of E.746' of Lot 5 +	9			13.32			198			198		66				66	46	
		~~SE¼ of NW¼~~ N.½ of E.¼																		
Ernest B. Swanson		500' x 800' in SW corner of Lot 2	10			9.40			141			141		47				47	33	
		E.500' of N.132' of Lot 2																		
L. O. Swenson		~~NE¼ of SW¼~~	11			15			225			225		75				75	52	
			12																	
		N W ¼ of S W ¼																		
Willis Copeman		N.462' + E.528' of Lot 5	13			5.50			111	300		411		137				137	126	
		~~SW¼ of NW¼~~																		
" "		N.462' of E.528' of N½ of SE¼	14			14			138			138		46				46	32	
		~~SE¼ of SW¼~~																		
J. C. White		N.80' of E.528' of N½ of E½ of Lot 5	15			4			78			78		26				26	11	
		N E ¼ of S E ¼	16																	
Walter W. Mortenson		15 acs. of Lot 9	17			15			300	200		710	142					142	102	
		~~NW¼ of SE¼~~								210										
		S W ¼ of S E ¼	18																	
		S E ¼ of S E ¼	19																	
			20																	
									2150	951		3101	190	717				907	736	

Cass County, Minnesota, for Taxes for the Year 1946.

	Sold for Taxes	District No. ..... Rate ..... Mills (Dollars)	District No. ..... Rate ..... Mills (Dollars)	District No. 769 Rate 35 Mills (Dollars)	District No. ..... Rate ..... Mills (Dollars)	District No. 769 Rate 35 Mills (Dollars)	Rate and Tax Less Homestead Exemption ..... Mills ($ cts.)	State Tax on Non-Homestead 6.6 Mills ($ cts.)	Total General Tax ($ cts.)	Special Taxes ($ cts.)	Special Taxes ($ cts.)	Special Taxes ($ cts.)	Total Taxes ($ cts.)		Paid	When Paid Month Day Year	Number of Receipt	March Settlement 1947 ($ cts.)	June Settlement 1947 ($ cts.)	Penalty ($ cts.)	November Settlement 1947 ($ cts.)	Penalty ($ cts.)	Collections to First Monday in January 1948 ($ cts.)	Penalty ($ cts.)	Delinquent on First Monday in January 1948 ($ cts.)	Total Delinquent Tax and Penalty ($ cts.)	Remarks
1				14			242	10					252	1	PAID IN FULL	JUL 7 1947	10146				414	18					
2				9			156	06					162	2	PAID IN FULL	JUL 7 1947											
3				72			1248	48					1296	3	PAID IN FULL	MAY 24 1947	6614		1296								
4				35			606	24					630	4	PAID IN FULL	MAR 12 1947	4086	630									
5														5													
6				11 42			728						728	6	PAID IN FULL	MAY 16 1941	6266		728								
7														7													
8				105			1820	70					1890	8	2nd Half Paid 1st Half Paid	NOV 8 1947 JUN 26 1947	12598 9388		945		945						
9				46			798	30					828	9	PAID IN FULL	JUN 26 1947	9387		828								
10				33			572	22					594	10	2nd Half Paid 1st Half Paid	DEC 12 1947 JUN 12 1947	12786 8849		297				2 97		2 97	Penalty Due 5 19 47	
11				52			902	34					936	11	PAID IN FULL	APR 28 1947	4917		936								
12														12													
13				126			2184	84					2268	13	PAID IN FULL	JUL 7 1947											
14				32			554	22					576	14	PAID IN FULL	JUL 7 1947	10147				2844	57					
15				18			312	12					324	15	PAID IN FULL	MAR 28 1947	3417		324								
16														16													
17				11 42	4 82	8 00 @ 10122								17													
18				42	70	70 @ 28602								18													
19				584		15								19													
20														20													
	LIV			11 42			408						13392														

Assessment Roll and Tax List of Real Property in the Towns of Pleasant Lake,

1946 Tax List

Sec. 27-140-26

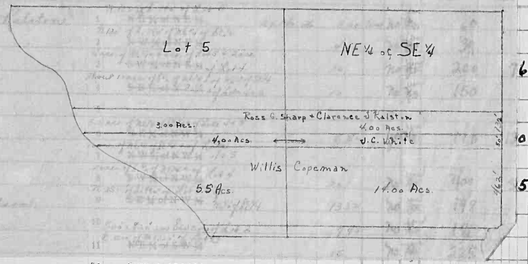

| | IN WHOSE NAME ASSESSED | | |

Assessment Roll and Tax List of Real Property in the Town of Thunder Lake

Cass County, Minnesota, for Taxes for the Year 1946.

	In Whose Name Assessed	To Whom Transferred	Description of Property: Subdivision	Sec. or Lot	Town or Block	Range	Number of Acres of Land	Acres	Mills	Indicate Homestead Tax by Yes	Indicate Agricultural Tax by Yes	Indicate Rural Tax by Yes	School District	True and Full Valuations: Land Exclusive of Structures and Improvements	Buildings and Other Structures	Machinery Permanently Attached to Real Estate	Total True and Full Value	Assessed Valuations: Rural: Homestead Up to $4,000 20%	Rural: Over $4,000 and Non-Homestead 33⅓%	All Other: Homestead Up to $4,000 25%	All Other: Over $4,000 and Non-Homestead 40%	All Other: Machinery Permanently Attached to Real Estate 33⅓%	Total Assessed Value as Equalized by the Board of Review	Final Equalized Value	Sold for Taxes	Validations by School Districts as Equalized by Department of Taxation: District No. / Rate ... Mills	Rate and Tax Less Homestead Exemption ... Mills	State Tax on Non-Homestead 6.6 Mills	Total General Tax	Special Taxes	Total Taxes	Paid	When Paid	Number of Receipt	March Settlement 1947	June Settlement 1947	Penalty	November Settlement 1947	Penalty	Collections in First Monday in January 1948	Penalty	Delinquent on First Monday in January 1948	Total Delinquent Tax and Penalty	Remarks
1	C. H. Thomas		Lot 1 lies N. 75' of lies ~~NE¼ of NE¼~~ S. 500'	28	140	26	25	Acres	Mills	No	No	No		15	126		141		47				47	46		46	798	30		828	1st Half Paid	APR 28 1947	4741		14.14		14.14							
2	"		~~NW¼ of NE¼~~ Lot 2		140		48			No	No	No		369			369		123				123	86		86	1490	56		1546	2nd Half Paid	NOV 7 1947	12556											
3	Arnold H. Maas		~~SW¼ of NE¼~~ .. 3		140		50			Yes	No	No		490			490	98					98	H 69		H 69	1196			1196	1st Half Paid	JUN 24 1947	9774		7.73		7.73							
4	"		~~SE¼ of NE¼~~ .. 4		140		9.90			Yes	No	No		118	327		595	105					105	H 93		H 93	1612			1612	2nd Half Paid	NOV 8 1947	12577		14.04		14.04							
5	Clifford H. & Hazelle C. Thomas		N. 75' of Lot 1		140		1			No	No	No		21			21		7				7	5		5	86	04		90	1st Half Paid	APR 28 1947	4741		.45		.45							
6	State of Minnesota		NE¼ of NW¼																												2nd Half Paid	NOV 7 1947	12556											
7	State of Minnesota		NW¼ of NW¼																																									
8	State of Minnesota		SW¼ of NW¼																																									
9	State of Minnesota		SE¼ of NW¼																																									
10	Ernest B. Swanson		S. 500' of Lot 1		140		75			No	No	No		14	100		114		38				38	36		36	624	24		648	1st Half Paid	DEC 12 1947	12736		3.24				3.24			RJ DK	Credit for Rice
11	State of Minnesota		NE¼ of SW¼																												1st Half Paid	JUN 12 1947	8849									47777	36 F
12	State of Minnesota		NW¼ of SW¼																																									
13	State of Minnesota		SW¼ of SW¼																																									
14	State of Minnesota		SE¼ of SW¼																																									
15																																												
16	Arnold H. Maas		~~NE¼ of SE¼~~ Lot 5				23.75			Yes	No	No		475			475	95					95	67		67	1162			1162	1st Half Paid	JUN 24 1947	9774		5.81		5.81							
17	~~State of Minnesota~~, Arnold H. Maas		NW¼ of SE¼				40			Yes	No	No		400			400	80					80	56		56	970			970	2nd Half Paid	NOV 8 1947	12577											
18	State of Minnesota		SW¼ of SE¼																																									
19	~~State of Minnesota~~ Don. V. Irvine	Clifford H. Thomas	~~SE¼ of SE¼~~ .. 6				39.75			No	No	No		303			303		101				101	71		71	1230	46		1276	PAID IN FULL	JUL 31 1947	1946X				12.76	26					7.70	J 1067
20																																												
							214.80							2285	553		2838	378	316				694	H 555 / 539			9168	160		9328														

Assessment Roll and Tax List of Real Property in the Town of Hunter Lake, Cass County, Minnesota, for Taxes for the Year 1946.

	In Whose Name Assessed	To Whom Transferred	Description of Property: Subdivision	Sec. or Lot	Town or Block	Range	Number of Acres of Land (Acres / Rods)	No. School District	Inclusive Homestead Tax Ex.	Inclusive Agricultural Tax Ex.	True and Full Valuations: Land (Exclusive of Structures and Improvements) Dollars	Buildings and Other Structures Dollars	Machinery (Permanently Attached to Real Estate) Dollars	Total True and Full Value Dollars	Assessed Valuations: Rural: Homestead Up to $1,000 20% Dollars	Rural: Over $1,000 and Non-Homestead 33⅓% Dollars	All Other: Homestead Up to $1,000 25% Dollars	All Other: Over $1,000 and Non-Homestead 40% Dollars	All Other: Machinery (Permanently Attached to Real Estate) 33⅓% Dollars	Total Assessed Value Dollars	Total Assessed Value as Equalized by the Board of Review Dollars	Final Equalized Value Dollars
1	State of Minnesota		NE ¼ of NE ¼	29	138	26	Tens															
2	State of Minnesota		NW ¼ of NE ¼																			
3	State of Minnesota		SW ¼ of NE ¼																			
4	State of Minnesota		SE ¼ of NE ¼																			
5																						
6	State of Minnesota		NE ¼ of NW ¼																			
7	Fred Barth		NW ¼ of NW ¼				40		Notes		279			279		93				93	65	
8	" "		SW ¼ of NW ¼				40		Notes		279			279		93				93	65	
9	State of Minnesota		SE ¼ of NW ¼																			
10																						
11	Cass Realty Co.	State of Minnesota	NE ¼ of SW ¼				40		Notes		279			279		93				93	65	
12	State of Minnesota		NW ¼ of SW ¼																			
13	Cass Realty Co.	State of Minnesota	SW ¼ of SW ¼				40		Notes		279			279		93				93	65	
14	" "	State of Minnesota	SE ¼ of SW ¼				40		Notes		279			279		93				93	65	
15																						
16	State of Minnesota		NE ¼ of SE ¼																			
17	State of Minnesota		NW ¼ of SE ¼																			
18	State of Minnesota		SW ¼ of SE ¼																			
19	State of Minnesota		SE ¼ of SE ¼																			
20																						
							200				1395			1395		465				465	325	

	Sold for Taxes	Valuations at School Districts as Equalized by Department of Taxation: District No. ..... Rate ..... Mills Dollars	District No. ..... Rate ..... Mills Dollars	District No. 9460 Rate 179.35 Mills Dollars	District No. ..... Rate ..... Mills Dollars	District No. ..... Rate ..... Mills Dollars	Rate and Tax Less Homestead Exemption ..... Mills $ cts.	State Tax on Non-Homestead 6.6 Mills $ cts.	Total General Tax $ cts.	Special Taxes $ cts.	Special Taxes $ cts.	Total Taxes $ cts.		Paid	When Paid Month Day Year	Number of Receipt	March Settlement 1947 $ cts.	June Settlement 1947 $ cts.	Penalty $ cts.	November Settlement 1947 $ cts.	Penalty $ cts.	Collections to First Monday in January 1948 $ cts.	Penalty $ cts.	Delinquent on First Monday in January 1948 $ cts.	Total Delinquent Tax and Penalty $ cts.	Remarks
1													1														
2													2														
3													3														
4													4														
5													5														
6													6														
7		65					1126	42				1168	7	PAID IN FULL	MAY 24 1947	6612		23 36									
8		65					1126	42				1168	8	PAID IN FULL	MAY 24 1947												
9													9														
10													10														
11	SOLD FOR TAXES	65					1126	42				1168	11	Forfeited												1168	Forfeited
12													12														
13	SOLD FOR TAXES	65					1126	42				1168	13	Forfeited												1168	Forfeited
14	SOLD FOR TAXES	65					1126	42				1168	14	Forfeited												1168	Forfeited
15													15														
16													16														
17													17														
18													18														
19													19														
20													20														
		325					5630	210				5840															

Assessment Roll and Tax List of Real Property in the Town of Thunder Lake, Cass County, Minnesota, for Taxes for the Year 1946.

	In Whose Name Assessed	To Whom Transferred	Description of Property: Subdivision	Sec. or Lot	Town or Block	Range	Number of Acres of Land: Acres	100ths	No. School District	Inf. for Homestead Tax or No	Inf. for Agricultural Tax or No	True and Full Valuations: Land Exclusive of Structures and Improvements (Dollars)	Buildings and Other Structures (Dollars)	Machinery Permanently Attached to Real Estate (Dollars)	Total True and Full Value (Dollars)	Assessed Valuations: Rural: Homestead Up to $4,000 20% (Dollars)	Rural: Over $4,000 and Non-Homestead 33⅓% (Dollars)	All Other: Homestead Up to $4,000 25% (Dollars)	All Other: Over $4,000 and Non-Homestead 40% (Dollars)	All Other: Machinery Permanently Attached to Real Estate 33⅓% (Dollars)	Total Assessed Value	Total Assessed Value as Equalized by the Board of Review (Dollars)	Final Equalized Value (Dollars)
1	Fred Barth	State of Minnesota	NE¼ of NE¼	30	140	26	40					279			279		93				93	65	
2	State of Minnesota	State of Minnesota	NW¼ of NE¼																				
3	State of Minnesota	State of Minnesota	SW¼ of NE¼																				
4	Fred Barth	Fred Barth	SE¼ of NE¼				40					279			279		93				93	65	
5																							
6	State of Minnesota	State of Minnesota	NE¼ of NW¼																				
7	State of Minnesota	State of Minnesota	~~NW¼ of NW¼~~ Lot 1																				
8	State of Minnesota	State of Minnesota	~~SW¼ of NW¼~~ " 2																				
9	State of Minnesota	State of Minnesota	SE¼ of NW¼																				
10																							
11	State of Minnesota	State of Minnesota	NE¼ of SW¼																				
12	State of Minnesota	State of Minnesota	~~NW¼ of SW¼~~ " 3																				
13	State of Minnesota	State of Minnesota	~~SW¼ of SW¼~~ " 4																				
14	State of Minnesota	State of Minnesota	SE¼ of SW¼																				
15																							
16	State of Minnesota	State of Minnesota	NE¼ of SE¼																				
17	State of Minnesota	State of Minnesota	NW¼ of SE¼																				
18	State of Minnesota	State of Minnesota	SW¼ of SE¼																				
19	State of Minnesota	State of Minnesota	SE¼ of SE¼																				
20																							
							80					558			558		186				186	130	

	Sold for Taxes	Valuations by School Districts as Equalized by Department of Taxation: District No. ..... Rate ..... Mills (Dollars)	District No. ..... Rate ..... Mills (Dollars)	District No. ..... Rate ..... Mills (Dollars)	District No. ..... Rate ..... Mills (Dollars)	District No. ..... Rate ..... Mills (Dollars)	Rate and Tax Less Homestead Exemption ..... Mills ($ cts.)	State Tax on Non-Homestead 6.6 Mills ($ cts.)	Total General Tax ($ cts.)	Special Taxes ($ cts.)	Special Taxes ($ cts.)	Total Taxes ($ cts.)	Paid	When Paid: Month Day Year	Number of Receipt	March Settlement 1947 ($ cts.)	June Settlement 1947 ($ cts.)	Penalty ($ cts.)	November Settlement 1947 ($ cts.)	Penalty ($ cts.)	Collections to First Monday in January 1948 ($ cts.)	Penalty ($ cts.)	Delinquent on First Monday in January 1948 ($ cts.)	Total Delinquent Tax and Penalty ($ cts.)	Remarks
1				65			1126	42				1168 4	PAID IN FULL	MAY 24 1947	66612		1168								
2																									
3																									
4				65			1126	42				1168 4	PAID IN FULL	MAY 24 1947	66612		1168								
5																									
6																									
7																									
8																									
9																									
10																									
11																									
12																									
13																									
14																									
15																									
16																									
17																									
18																									
19																									
20																									
				130			2252	84				2336													

Assessment Roll and Tax List of Real Property in the Town of Thunder Lake, Cass County, Minnesota, for Taxes for the Year 1946.

Form 6 CD

	In Whose Name Assessed	To Whom Transferred	Description of Property: Subdivision	Sec. or Lot	Town or Block	Range	Number of Acres of Land: Acres	Tenths	No. School District	Is Home Homestead Tax Paid	Indicate Agricultural Land Tax Paid	True and Full Valuations: Land Exclusive of Structures and Improvements (Dollars)	Buildings and Other Structures (Dollars)	Machinery Permanently Attached to Real Estate (Dollars)	Total True and Full Value (Dollars)	Assessed Valuations: Rural: Homestead Up to $4,000 20% (Dollars)	Rural: Over $4,000 and Non-Homestead 33⅓% (Dollars)	All Other: Homestead Up to $4,000 25% (Dollars)	All Other: Over $4,000 and Non-Homestead 40% (Dollars)	All Other: Machinery Permanently Attached to Real Estate 33⅓% (Dollars)	Total Assessed Value (Dollars)	Total Assessed Value as Equalized by the Board of Review (Dollars)	Final Equalized Value (Dollars)
1	State of Minnesota		NE¼ of NE¼	31	140	26																	
2	State of Minnesota		NW¼ of NE¼																				
3	State of Minnesota		SW¼ of NE¼																				
4	State of Minnesota		SE¼ of NE¼																				
5																							
6	State of Minnesota		NE¼ of NW¼																				
7	State of Minnesota		~~NW¼ of NW¼~~ Lot 1																				
8	State of Minnesota		~~SW¼ of NW¼~~ " 2																				
9	State of Minnesota		SE¼ of NW¼																				
10																							
11	State of Minnesota		NE¼ of SW¼																				
12	State of Minnesota		~~NW¼ of SW¼~~ " 3																				
13	Thomas S. McGuire		~~SW¼ of SW¼~~ " 4				23.33			No		351	30		381		127				127		
14	State of Minnesota		~~SE¼ of SW¼~~ " 5																				
15																							
16	State of Minnesota		NE¼ of SE¼																				
17	State of Minnesota		NW¼ of SE¼																				
18	State of Minnesota		SW¼ of SE¼																				
19	State of Minnesota		SE¼ of SE¼																				
20																							
												351	30		381		127				127		

	Sold for Taxes	Valuations by School Districts as Equalized by Department of Taxation: District No. / Rate ... Mills (Dollars)	District No. / Rate ... Mills (Dollars)	District No. 2 / Rate 17.35 Mills (Dollars)	District No. / Rate ... Mills (Dollars)	District No. / Rate ... Mills (Dollars)	Rate and Tax Less Homestead Exemption ... Mills $ cts.	State Tax on Non-Homestead 66 Mills $ cts.	Total General Tax $ cts.	Special Taxes $ cts.	$ cts.	Total Taxes $ cts.		Paid: When Paid Month Day Year	Number of Receipt	March Settlement 1947 $ cts.	June Settlement 1947 $ cts.	Penalty $ cts.	November Settlement 1947 $ cts.	Penalty $ cts.	Collections to First Monday in January 1948 $ cts.	Penalty $ cts.	Delinquent on First Monday in January 1948 $ cts.	Total Delinquent Tax and Penalty $ cts.	Remarks
1													1												
2													2												
3													3												
4													4												
5													5												
6													6												
7													7												
8													8												
9													9												
10													10												
11													11												
12													12												
13	SOLD FOR TAXES		97		1594	60						1654	13										1654		
14													14												
15													15												
16													16												
17													17												
18													18												
19													19												
20													20												
			97		1594	60						1654													

Form 4 CD

Assessment Roll and Tax List of Real Property in the Town of Thunder Lake

Cass County, Minnesota, for Taxes for the Year 1946.

	In Whose Name Assessed	To Whom Transferred	Description of Property: Subdivision	Sec. or Lot	Town or Block	Range	Number of Acres of Land: Acres	Mills	No. School District	Indicate Homestead or Non-Homestead	Indicate Agricultural or Non-Agricultural	True and Full Valuations: Land Exclusive of Structures and Improvements (Dollars)	Buildings and Other Structures (Dollars)	Machinery Permanently Attached to Real Estate (Dollars)	Total True and Full Value (Dollars)	Assessed Valuations: Rural: Homestead Up to $4,000 20%	Rural: Over $4,000 and Non-Homestead 33⅓%	All Other: Homestead Up to $4,000 25%	All Other: Over $4,000 and Non-Homestead 40%	All Other: Machinery Permanently Attached to Real Estate 33⅓%	Total Assessed Value	Total Assessed Value as Equalized by County Board of Review	Final Equalized Value
1	E. B. Sullivan		NE ¼ of NE ¼	32	140	26	40		Unorg	No	Ag	279			279		93				93	65	
2	Bert & D. R. Sabin & Tom Hall		NW ¼ of NE ¼				40		"	"	"	279			279		93				93	65	
3	E. B. Sullivan		SW ¼ of NE ¼				40		"	"	"	279			279		93				93	65	
4	Bert & D. R. Sabin & Tom Hall		SE ¼ of NE ¼				40		"	"	"	279			279		93				93	65	
5																							
6	~~Thos. Locker~~ E. B. Sullivan		NE ¼ of NW ¼				40		"	"	"	279			279		93				93	65	
7	E. B. Sullivan		NW ¼ of NW ¼				40		"	"	"	279			279		93				93	65	
8	~~Thos. Locker~~ E. B. Sullivan		SW ¼ of NW ¼				40		"	"	"	279			279		93				93	65	
9	" " "		SE ¼ of NW ¼				40		"	"	"	279			279		93				93	65	
10																							
11	State of Minnesota		NE ¼ of SW ¼																				
12	State of Minnesota		NW ¼ of SW ¼																				
13	State of Minnesota		SW ¼ of SW ¼																				
14	Bert & Mabel M. Sabin		~~SE ¼ of SW ¼~~ Lot 1				34.62			No	Ag	258			258		86				86	60	
15	Albert R. Sabin & ~~Tom Hall~~ Tom Hall & Evelyn G. Hall		W. 300' x E. 730' of Lot 3				9			No	Ag	90	(Auditor's Assessed 7/14)		90		30						
16	Bert & D. R. Sabin & Tom Hall		NE ¼ of SE ¼				40			No	Ag	279			279		93				93	65	
17	Bert & Myrtle M. Sabin		NW ¼ of SE ¼				40			No	Ag	279			279		93				93	65	
18	" " "		~~S.W. ¼ of S.E. ¼~~ Lot 2				39.47			No	Ag	381			381		127				127	89	
19	Don Kretlow		Lot 3 lying N. 300' & E. 730' of Lot 3 ~~S.E. ¼ of S.E. ¼~~ (Subject to Easement of Record)				28.85			No	Ag	289	50		339		113				113	81	
20	Vendela & Opal G. Nelson		Corner of Lot 3				4.50			No	Ag	66			66		22				22	15	
	Edw. P. ~~Anderson~~ & Carrie B. Anderson		~~Lot 3 S.E. ¼ of S.E. ¼~~ Corner of Lot 3				4.50			No	Ag	66			66		22				22	15	
							511.94					3850	50		3900		1300				1300	913	

	Sold for Taxes	Valuations by School Districts as Equalized by Department of Taxation: District No. ..... Rate ..... Mills	District No. ..... Rate ..... Mills	District No. 2 Rate 9.35 Mills	District No. ..... Rate ..... Mills	District No. ..... Rate ..... Mills	Rate and Tax Less Homestead Exemption ..... Mills	State Tax on Non-Homestead 6.6 Mills	Total General Tax	Special Taxes	Total Taxes	Paid	When Paid	Number of Receipt	March Settlement 1947	June Settlement 1947	Penalty	November Settlement 1947	Penalty	Collections to First Monday in January 1948	Penalty	Delinquent on First Monday in January 1948	Total Delinquent Tax and Penalty	Remarks
1				65			1126	42			1168	PAID IN FULL	JAN 10 1947	59	1168									
2				65			1126	42			1168	PAID IN FULL	JUN 11 1947	8238		1168								
3				65			1126	42			1168	PAID IN FULL	JAN 10 1947	59	1168									
4				65			1126	42			1168	PAID IN FULL	JUN 11 1947	8238		1168								
5																								
6				65			1126	42			1168	PAID IN FULL	JAN 10 1947	59	1168									
7				65			1126	42			1168	PAID IN FULL	JAN 10 1947	59	1168									
8				65			1126	42			1168	PAID IN FULL	JAN 10 1947	59	2336									
9				65			1126	42			1168	PAID IN FULL	JAN 10 1947											
10																								
11																								
12																								
13																								
14				60			1040	40			1080	PAID IN FULL	JUN 11 1947	8238		1080								
15				30			520	20	Auditor's Assessed 7/14		550	PAID IN FULL	MAY 24 1947	6615		550								50 added
16				65			1126	42			1168	PAID IN FULL	JUN 11 1947											
17				65			1126	42			1168	PAID IN FULL	JUN 11 1947	8238		3936								
18				89			1542	58			1600	PAID IN FULL	JUN 11 1947											
19				84			1456	56			1512													
20				15			260	10			270	PAID IN FULL	MAR 13 1947	4182	270									
				15			260	10			270	PAID IN FULL	APR 1 1947	5995		270								
				913			15818	594			16412													

Assessment Roll and Tax List of Real Property in the Town of Thunder Lake, Cass County, Minnesota, for Taxes for the Year 1946.

	In Whose Name Assessed	To Whom Transferred		Description of Property: Subdivision	Sec. or Lot	Town or Block	Range	Number of Acres of Land (Acres / 100ths)	No. School District	Indicate Homestead Tax or No	Indicate Agricultural Tax or No	True and Full Valuations: Land Exclusive of Structures and Improvements (Dollars)	Buildings and Other Structures (Dollars)	Machinery Tax-exempt Attached to Real Estate (Dollars)	Total True and Full Value (Dollars)	Assessed Valuations: Rural: Homestead Up to $4,000 20% (Dollars)	Rural: Over $4,000 and Non-Homestead 33⅓% (Dollars)	All Other: Homestead Up to $4,000 25% (Dollars)	All Other: Over $4,000 and Non-Homestead 40% (Dollars)	Machinery Tax-exempt Attached to Real Estate 33⅓% (Dollars)	Total Assessed Value (Dollars)	Total Assessed Value as Equalized by the Board of Review (Dollars)	Final Equalized Value (Dollars)
	State of Minnesota		1	NE ¼ of NE ¼	33	140	26		6m														
	State of Minnesota		2	NW ¼ of NE ¼																			
	State of Minnesota		3	SW ¼ of NE ¼																			
	State of Minnesota		4	SE ¼ of NE ¼																			
			5																				
	State of Minnesota		6	NE ¼ of NW ¼																			
	State of Minnesota		7	NW ¼ of NW ¼																			
	Cass Realty Co.	State of Minnesota	8	SW ¼ of NW ¼				40		no		321			321		107				107		
		State of Minnesota	9	SE ¼ of NW ¼				40		no		321			321		107				107		
			10																				
	State of Minnesota		11	NE ¼ of SW ¼																			
	Cass Realty Co.	State of Minnesota	12	NW ¼ of SW ¼				40		no		321			321		107				107		
	State of Minnesota		13	SW ¼ of SW ¼																			
	State of Minnesota		14	SE ¼ of SW ¼																			
			15																				
	State of Minnesota		16	NE ¼ of SE ¼																			
	State of Minnesota		17	NW ¼ of SE ¼																			
	State of Minnesota		18	SW ¼ of SE ¼																			
	State of Minnesota		19	SE ¼ of SE ¼																			
			20																				
								160				963			963		321				321		

	Sold for Taxes	Valuations by School Districts as Equalized by Department of Taxation: District No. / Rate ... Mills (Dollars)	District No. / Rate ... Mills (Dollars)	District No. / Rate ... Mills (Dollars)	District No. / Rate ... Mills (Dollars)	Rate and Tax Less Homestead Exemption ... Mills ($ cts.)	State Tax on Non-Homestead 6.6 Mills ($ cts.)	Total General Tax ($ cts.)	Special Taxes ($ cts.)	Special Taxes ($ cts.)	Special Taxes ($ cts.)	Total Taxes ($ cts.)		Paid	When Paid: Month Day Year	Number of Receipt	March Settlement 1947 ($ cts.)	June Settlement 1947 ($ cts.)	Penalty ($ cts.)	November Settlement 1947 ($ cts.)	Penalty ($ cts.)	Collections to First Monday in January 1948 ($ cts.)	Penalty ($ cts.)	Delinquent on First Monday in January 1948 ($ cts.)	Total Delinquent Tax and Penalty ($ cts.)	Remarks
1													1														
2													2														
3													3														
4													4														
5													5														
6													6														
7													7														
8	SOLD FOR TAXES	75				1300	50					1350	8	Forfeited												1350	Forfeited
9	SOLD FOR TAXES	75				1300	50					1350	9	Forfeited												1350	Forfeited
10													10														
11													11														
12	SOLD FOR TAXES	75				1300	50					1350	12	Forfeited												1350	Forfeited
13													13														
14													14														
15													15														
16													16														
17													17														
18													18														
19													19														
20													20														
		225				3900	150					4050															

Assessment Roll and Tax List of Real Property in the Town of Hunter Lake

	In Whose Name Assessed	To Whom Transferred	Description of Property: Subdivision	Sec. or Lot	Town or Block	Range	Number of Acres of Land: Acres	Mills	No. School District	Indicate Homestead Yes or No	Indicate Agricultural Yes or No	True and Full Valuations: Land Exclusive of Structures and Improvements	Buildings and Other Structures	Machinery Permanently Attached to Real Estate	Total True and Full Value	Assessed Valuations: Rural: Homestead Up to $4,000 20%	Rural: Over $4,000 and Non-Homestead 33⅓%	All Other: Homestead Up to $4,000 25%	All Other: Over $4,000 and Non-Homestead 40%	All Other: Machinery Permanently Attached to Real Estate 33⅓%	Total Assessed Value	Total Assessed Value in Equalized by the Board of Review	Final Equalized Value
							Acres	Mills				Dollars	Dollars	Dollars	Dollars	Dollars	Dollars	Dollars	Dollars	Dollars	Dollars	Dollars	Dollars
1	Daisy S. Coffey		~~NE¼ of NE¼~~ Lot 1	34	146	26	40.10	70.00		No	Yes	603			603		201				201	141	
2	" "		~~NW¼ of NE¼~~ " 2				24.50	70.00		No	Yes	369	60		429		143				143	106	
3			SW¼ of NE¼				40	70.00		No	Yes	399			399		133				133	93	
4	J. B. Draper		~~S½~~ of SE¼ of NE¼				20	70.00		No	Yes	201			201		67				67	47	
5	Alex B. Kelly	Mrs. Alex B. Kelly	Lot 4				33.25	70.00		No	Yes	499	70		569		189				189	132	
6	S. F. & Florence Shepard		Lots 3 thru N. 300' of ~~NE¼ of NW¼~~ Lots 1 & 2 Less 300' of Lot 3				37.07	70.00		No	Yes	324	150		474		158				158	125	
7			NW¼ of NW¼																				
8	State of Minnesota		SW¼ of NW¼																				
9	State of Minnesota		SE¼ of NW¼																				
10	Daisy S. Coffey		N 300' of Lot 3				3.18	70.00		No	Yes	48			48		16				16	11	
11	State of Minnesota		NE¼ of SW¼																				
12	State of Minnesota		NW¼ of SW¼																				
13	State of Minnesota		SW¼ of SW¼																				
14	State of Minnesota		SE¼ of SW¼																				
15	Ambrose Bottineau		N½ of S½ of NE¼				20	70.00		No	Yes	200	49		249		83				83	62	
16	Franklin M. Diedrich		NE¼ of SE¼				40	70.00		Yes	Yes	400	250		650	130					130	106	3.26 Abated
17	"		NW¼ of SE¼				40	70.00		Yes	Yes	400			400	80					80	56	
18	Kenneth Todd		SW¼ of SE¼				40	70.00		Yes	Yes	400			400	80					80	56	
19	Lillie Todd		SE¼ of SE¼				40	70.00		Yes	Yes	400	250		650	130					130	106	
20	Emmett W. Hansen		Woodlands Lake NW Cor Lot 3																				Paid in Full 8-8-38
							368.10					4241	829		5070	420	990				1410	1049	

	Sold for Taxes	Valuations by School Districts as Equalized by Department of Taxation: District No. / Rate Mills	Dollars	District No. / Rate Mills	Dollars	District No. / Rate Mills	Dollars	Rate and Tax Less Homestead Exemption Mills	$ cts.	State Tax on Non-Homestead 6.6 Mills	$ cts.	Total General Tax	Special Taxes	$ cts.	$ cts.	Total Taxes	$ cts.	Paid	When Paid: Month	Day	Year	Number of Receipt	March Settlement 1947	June Settlement 1947	Penalty	November Settlement 1947	Penalty	Collections to First Monday in January 1948	Penalty	Delinquent on First Monday in January 1948	Total Delinquent Tax and Penalty	Remarks
1			141					24.44	94							25.38	1	PAID IN FULL	FEB 19	1947	2257		25.38								
2			106					18.38	70							19.08	2	PAID IN FULL	FEB 19	1947	2257		19.08								
3			93					16.12	62							16.74	3	PAID IN FULL	FEB 19	1947	2257		16.74								
4			47					8.14	32							8.46	4	PAID IN FULL	MAY 13	1947	7349			8.46							
5			139	Ew Lots 1 & 2 47.88				24.10	92							25.02	5	PAID IN FULL	FEB 21	1947	2608		25.02								
6			125					21.66	82							22.48	6	1st Half Paid / 2nd Half Paid	JUN 17 / AUG 15	1947 / 1947	8447 / 10622			11.24		11.24					
7																	7															
8																	8															
9																	9															
10			11					1.90	08							1.98	10	PAID IN FULL	FEB 19	1947	2258		1.98								
11																	11															
12																	12															
13																	13															
14																	14															
15			45 / 63					7.80 / 10.92	30 / 44	Abatement 3.345						11.36	15	1st Half Paid / Balance Paid	APR 18 / OCT 21	1947 / 1947	4135 / 7365			5.68		2.12					
16		# 106						18.38								18.38	16	PAID IN FULL	JUN 4	1947	7485			18.08							
17		# 56						9.70								9.70	17	PAID IN FULL	JUN 4	1947											
18		# 56						9.70								9.70	18	PAID IN FULL	JUL 1	1947	10286					9.70	.15				
19		# 106						18.38								18.38	19	Part Paid	JUN 12	1947	8852			10.00							
20		# 324 / 1047						181.82	4.84							186.66	20														

Assessment Roll and Tax List of Real Property in the Town of Thunder Lake, Cass County, Minnesota, for Taxes for the Year 1946.

	In Whose Name Assessed	To Whom Transferred	Description of Property: Subdivision	Sec. or Lot	Twp. or Block	Range	Number of Acres of Land (Acres / 1000ths)	No. School District	Indicate Homestead Tax by Yes	Indicate Agricultural Land by Yes	True and Full Valuations: Land Exclusive of Structures and Improvements (Dollars)	Buildings and Other Structures (Dollars)	Machinery Permanently Attached to Real Estate (Dollars)	Total True and Full Value (Dollars)	Assessed Valuations: Rural: Homestead Up to $4,000 20% (Dollars)	Rural: Over $4,000 and Non-Homestead 33⅓% (Dollars)	All Other: Homestead Up to $4,000 25% (Dollars)	All Other: Over $4,000 and Non-Homestead 40% (Dollars)	All Other: Machinery Permanently Attached to Real Estate 33⅓% (Dollars)	Total Assessed Value	Total Assessed Value as Equalized by the Board of Review (Dollars)	Final Equalized Value (Dollars)
1	State of Minnesota		NE ¼ of NE ¼	35	140	26	40															
2	State of Minnesota		NW ¼ of NE ¼																			
3	State of Minnesota		SW ¼ of NE ¼																			
4	State of Minnesota		SE ¼ of NE ¼																			
5																						
6	J. B. Draper		NE ¼ of NW ¼				40		yes	yes	280			280	56					56	39	
7	"		NW ¼ of NW ¼				40		yes	yes	280			280	56					56	39	
8	James J. Flynn		SW ¼ of NW ¼				40		no	yes	279			279		93				93	65	
9	" "		SE ¼ of NW ¼				40		no	yes	279			279		93				93	65	
10																						
11	J. H. + Iowa Riddle		NE ¼ of SW ¼				40		no	yes	279			279		93				93	65	
12	" "		NW ¼ of SW ¼				40		no	yes	279			279		93				93	65	
13	" "		SW ¼ of SW ¼				40		no	yes	279			279		93				93	65	
14	" "		SE ¼ of SW ¼				40		no	yes	279			279		93				93	65	
15																						
16	State of Minnesota		NE ¼ of SE ¼																			
17	State of Minnesota		NW ¼ of SE ¼																			
18	State of Minnesota		SW ¼ of SE ¼																			
19	State of Minnesota		SE ¼ of SE ¼																			
20																						
							320				2234			2234	112	558				670	461	

	Sold for Taxes	Valuations by School Districts as Equalized by Department of Taxation: District No. ..... Rate ..... Mills	District No. ..... Rate ..... Mills	District No. 1 Rate 145.95 Mills	District No. ..... Rate ..... Mills	District No. ..... Rate ..... Mills	Rate and Tax Less Homestead Exemption ..... Mills	State Tax on Non-Homestead 6.6 Mills	Total General Tax	Special Taxes	Total Taxes	Paid	When Paid (Month, Day, Year)	Number of Receipt	March Settlement 1947	June Settlement 1947	Penalty	November Settlement 1947	Penalty	Collections in First Monday in January 1948	Penalty	Delinquent on First Monday in January 1948	Total Delinquent Tax and Penalty	Remarks
		Dollars	Dollars	Dollars	Dollars	Dollars	$ cts.	$ cts.	$ cts.	$ cts.	$ cts.				$ cts.	$ cts.	$ cts.	$ cts.	$ cts.	$ cts.	$ cts.	$ cts.	$ cts.	
1																								
2																								
3																								
4																								
5																								
6			4 39				676				676	PAID IN FULL	MAY 13 1947	7193		12 50								
7			4 39				676				676	PAID IN FULL	MAY 13 1947											
8			65				1126	42			1168	PAID IN FULL	APR 28 1947	7158		23 36								
9			65				1126	42			1168	PAID IN FULL	APR 28 1947											
10																								
11			65				1126	42			1168	1st Half Paid	JUN 2 1947											
12			65				1126	42			1168	2nd Half Paid	OCT 27 1947											
13			65				1126	42			1168	1st Half Paid	JUN 2 1947	7389		23 36								
14			65				1126	42			1168	2nd Half Paid	OCT 27 1947	7630				23 36						
15												1st Half Paid	JUN 2 1947											
16												2nd Half Paid	OCT 27 1947											
17																								
18																								
19																								
20																								
		4 78					8108	252			8360													
		320																						
		465																						

Assessment Roll and Tax List of Real Property in the Town of Thunder Lake, Cass County, Minnesota, for Taxes for the Year 1946.

Form 4 (Change form number, designation)

IN WHOSE NAME ASSESSED	TO WHOM TRANSFERRED		DESCRIPTION OF PROPERTY: SUBDIVISION	Sec. or Lot	Town or Block	Range	Number of Acres of Land: Acres	100ths	No. School District	Indicate Homestead Yes or No	Indicate Agricultural Yes or No	TRUE AND FULL VALUATIONS: LAND Exclusive of Structures and Improvements	BUILDINGS and Other Structures	MACHINERY Permanently Attached to Real Estate	TOTAL True and Full Value	ASSESSED VALUATIONS: RURAL: Homestead Up to $4,000 20%	RURAL: Over $4,000 and Non-Homestead 33 1/3%	ALL OTHER: Homestead Up to $4,000 25%	ALL OTHER: Over $4,000 and Non-Homestead 40%	MACHINERY Permanently Attached to Real Estate 33 1/3%	TOTAL ASSESSED VALUE	Total Assessed Value as Equalized by the Board of Review	TOTAL ASSESSED VALUE EQUALIZED VALUE
												Dollars	Dollars	Dollars	Dollars	Dollars	Dollars	Dollars	Dollars	Dollars	Dollars	Dollars	Dollars
State of Minnesota		1	N E ¼ of N E ¼		36	46	26	Uncl															
State of Minnesota		2	N W ¼ of N E ¼																				
State of Minnesota		3	S W ¼ of N E ¼																				
State of Minnesota		4	S E ¼ of N E ¼																				
		5																					
State of Minnesota		6	N E ¼ of N W ¼																				
State of Minnesota		7	N W ¼ of N W ¼																				
State of Minnesota		8	S W ¼ of N W ¼																				
State of Minnesota		9	S E ¼ of N W ¼																				
		10																					
State of Minnesota		11	N E ¼ of S W ¼																				
State of Minnesota		12	N W ¼ of S W ¼																				
State of Minnesota		13	S W ¼ of S W ¼																				
State of Minnesota		14	S E ¼ of S W ¼																				
		15																					
State of Minnesota		16	N E ¼ of S E ¼																				
State of Minnesota		17	N W ¼ of S E ¼																				
State of Minnesota		18	S W ¼ of S E ¼																				
State of Minnesota		19	S E ¼ of S E ¼																				
		20																					

Grand Total 9,735.46

	SOLD FOR TAXES	VALUATIONS BY SCHOOL DISTRICTS AS EQUALIZED BY DEPARTMENT OF TAXATION: District No. ..... Rate ..... Mills	District No. ..... Rate ..... Mills	District No. ..... Rate ..... Mills	District No. ..... Rate ..... Mills	District No. ..... Rate ..... Mills	Rate and Tax Less Homestead Exemption ..... Mills	State Tax on Non-Homestead ..... Mills	TOTAL GENERAL TAX	SPECIAL TAXES			TOTAL TAXES		PAID	WHEN PAID: Month	Day	Year	Number of Receipt	March Settlement 1947	June Settlement 1947	Penalty	November Settlement 1947	Penalty	Collections to First Monday in January 1948	Penalty	Delinquent on First Monday in January 1948	Total Delinquent Tax and Penalty	REMARKS
		Dollars	Dollars	Dollars	Dollars	Dollars	$ cts.	$ cts.	$ cts.	$ cts.	$ cts.	$ cts.	$ cts.							$ cts.	$ cts.	$ cts.	$ cts.	$ cts.	$ cts.	$ cts.	$ cts.	$ cts.	$ cts.	
1															1															
2															2															
3															3															
4															4															
5															5															
6															6															
7															7															
8															8															
9															9															
10															10															
11															11															
12															12															
13															13															
14															14															
15															15															
16															16															
17															17															
18															18															
19															19															
20															20															

Assessment Roll and Tax List of Real Property in the Town of Thunder Lake

Cass County, Minnesota, for Taxes for the Year 1946.

	In Whose Name Assessed	To Whom Transferred	Description of Property: Subdivision	Sec. or Lot	Town or Block	Range	Acres	Millis	No. School District	Indicate Homestead Yes or No	Indicate Agricultural Yes or No	True and Full Valuations: Land Exclusive of Structures and Improvements	Buildings and Other Structures	Machinery Permanently Attached to Real Estate	Total True and Full Value	Assessed Valuations: Rural: Homestead Up to $4,000 20%	Rural: Over $4,000 and Non-Homestead 33⅓%	All Other: Homestead Up to $4,000 25%	All Other: Over $4,000 and Non-Homestead 40%	All Other: Machinery Permanently Attached to Real Estate 33⅓%	Total Assessed Value	Total Assessed Value as Equalized by the Board of Review	Final Equalized Value
			Cooley Trail Duck Pass																				
	Edward J. Kuffel			1					Tow	No	No	30	75		105		35				35	35	
	Jack Hayward			2						Yes	No	~~33~~ 30	100		~~133~~ 130	26					26	26	
	" "			3						Yes	No	30	~~74~~ 75		~~104~~ 105	21					21	21	
	Frank Danene			4						No	No	30	75		105		35				35	35	
	" "			5						No	No	30			30		10				10	10	
	Guy L. Pugh			6						No	No	30			30		10				10	10	
	" "			7						No	No	30			30		10				10	10	
	" "			8						No	No	30	60		90		30				30	30	
	Hugh Klein, Holford Johnson, Fred Markwardt, C. L. Anderson + Albert Borg			9						No	No	30	60		90		30				30	30	
				10																			
				11																			
				12																			
				13																			
				14																			
				15																			
				16																			
				17																			
				18																			
				19																			
				20																			
												270	445		715	47	160				207	207	

	Sold for Taxes	Valuations by School Districts as Equalized by Department of Taxation: District No. ..... Rate ..... Mills	District No. ..... Rate ..... Mills	District No. ..... Rate ..... Mills	District No. ..... Rate ..... Mills	District No. 1 Rate 33.35 Mills	Rate and Tax Less Homestead Exemption ..... Mills	State Tax on Non-Homestead Property ..... Mills	Total General Tax	Special Taxes				Total Taxes	Paid	When Paid: Month Day Year	Number of Receipt	March Settlement 1947	June Settlement 1947	Penalty	November Settlement 1947	Penalty	Collections to First Monday in January 1948	Penalty	Delinquent on First Monday in January 1948	Total Delinquent Tax and Penalty	Remarks
		Dollars	Dollars	Dollars	Dollars	Dollars	$ cts.	$ cts.		$ cts.	$ cts.	$ cts.	$ cts.	$ cts.				$ cts.	$ cts.	$ cts.	$ cts.	$ cts.	$ cts.	$ cts.	$ cts.	$ cts.	
1						35	6 60	24						6 84	1 PAID IN FULL	MAY 10 1947	5275		6 84								
2						# 26	4 90							4 90	2											49 28	5 39
3						# 21	3 96							3 96	3											39 6	4 36
4						35	6 60	24						6 84	4 PAID IN FULL	APR 28 1947			3 38								
5						10	1 88	06						1 94	5 PAID IN FULL	APR 28 1947	4755										
6						10	1 88	06						1 94	6 PAID IN FULL	JUN 9 1947											
7						10	1 88	06						1 94	7 PAID IN FULL	JUN 9 1947	8121		9 74								
8						30	5 66	20						5 86	8 PAID IN FULL	JUN 9 1947											
9						30	5 66	20						5 86	9 PAID IN FULL	NOV 10 1947	12594				5 86	47					
10															10												
11															11												
12															12												
13															13												
14															14												
15															15												
16															16												
17															17												
18															18												
19															19												
20															20												
					# 47	39 02	1 06							40 08													

Assessment Roll and Tax List of Real Property in the Town of Thunder Lake

In Whose Name Assessed	To Whom Transferred		Description of Property: Subdivision	Sec. or Lot	Town or Block	Range	Number of Acres of Land (Acres / 100ths)	No. School District	Indicate Homestead in Rural Dist.	Indicate Agricultural Land in Rural Dist.	True and Full Valuations: Land Exclusive of Structures and Improvements (Dollars)	Buildings and Other Structures (Dollars)	Machinery Permanently Attached to Real Estate (Dollars)	Total True and Full Value (Dollars)	Assessed Valuations, Rural: Homestead Up to $4,000 20% (Dollars)	Over $4,000 and Non-Homestead 33⅓% (Dollars)	All Other: Homestead Up to $4,000 25% (Dollars)	Over $4,000 Homestead 40% (Dollars)	Machinery Permanently Attached to Real Estate 33⅓% (Dollars)	Total Assessed Value (Dollars)	Total Assessed Value as Equalized by the Board of Review (Dollars)	Final Equalized Value (Dollars)
			Oak Park Beaches																			
Thor Musick		1		2	1			2	yes	no	30			30	6					6	6	
~~State of Minnesota~~	Cont. to Carson T. Musick	2		2					yes	no	30			30	6					6	6	
~~State of Minnesota~~	" " " "	3		3					yes	no	30			30	6					6	6	
State of Minnesota	" " " "	4		4					yes	no	30			30	6					6	6	
Carson T. Musick		5		5					yes	no	30			30	6					6	6	
" "		6		6					yes	no	30	75 154		105 184	21					21	21	
" "		7		7					yes	no	30			30	6					6	6	
State of Minnesota	Cont. to Carson T. Musick	8		8					yes	no	30			30	6					6	6	
~~State of Minnesota~~	" " " "	9		9					yes	no	30			30	6					6	6	
~~State of Minnesota~~	~~Cont. to~~ Peter & Emma Storebo	10		10					no	no	30			30		10				10	10	
~~State of Minnesota~~	" " " "	11		11					no	no	30			30		10				10	10	
~~State of Minnesota~~	" " " "	12		12					no	no	30			30		10				10	10	
~~State of Minnesota~~	" " " "	13		13					no	no	30			30		10				10	10	
Peter & Emma Storebo		14		14					no	no	29	100		129		43				43	43	
" "		15		15					no	no	30			30		10				10	10	
" "		16		16					no	no	30			30		10				10	10	
~~Jens N. Jensen~~	Elizabeth Grace Hazlett & Harriet Hallock	17		17					no	no	29	100		129		43				43	43	
Carl B. Taylor		18		18					no	no	30	90		120		40				40	40	
Garnet & Mildred E. Watkins		19		19					no	no	30	150		180		60				60	60	
Herbert E. Erickson		20		20					no	no	21			21		7				7	7	
Carl B. ~~Taylor~~ & Grace E. Taylor				20					no	no	15			15		5				5	5	
											604	515		1119	69	258				327	327	

Cass County, Minnesota, for Taxes for the Year 1946.

Sold for Taxes	Valuations by School Districts as Equalized by Department of Taxation: District No. ..... Rate ..... Mills (Dollars)	District No. ..... Rate ..... Mills (Dollars)	District No. ..... Rate ..... Mills (Dollars)	District No. 77 Rate 33 Mills (Dollars)	Rate and Tax Less Homestead Exemption ..... Mills (¢ cts.)	State Tax on Non-Homestead 6.6 ..... Mills ($ cts.)	Total General Tax ($ cts.)	Special Taxes ($ cts.)	Total Taxes (cts.)		Paid	When Paid (Month Day Year)	Number of Receipt	March Settlement 1947 ($ cts.)	June Settlement 1947 ($ cts.)	(Blank)	November Settlement 1947 ($ cts.)	Penalty ($ cts.)	Collections to First Monday in January 1948 ($ cts.)	Penalty ($ cts.)	Delinquent on First Monday in January 1948 ($ cts.)	Total Delinquent Tax and Penalty ($ cts.)	Remarks
1 SOLD FOR TAXES				H 6	114				114	1													
2 SOLD FOR TAXES				H 6	114				114	2											114	125	
3 SOLD FOR TAXES				H 6	114				114	3											114	125	
4 SOLD FOR TAXES				H 6	114				114	4											114	125	
5 SOLD FOR TAXES				H 6	114				114	5											114		
6 SOLD FOR TAXES				H 21	396				396	6											396		
7 SOLD FOR TAXES				H 6	114				114	7											114		
8 SOLD FOR TAXES				H 6	114				114	8											114	125	
9 SOLD FOR TAXES				H 6	114				114	9											114	125	
10				10	188	06			194	10	PAID IN FULL	MAY 15 1947											
11				10	188	06			194	11	PAID IN FULL	MAY 15 1947											
12				10	188	06			194	12	PAID IN FULL	MAY 15 1947											
13				10	188	06			194	13	PAID IN FULL	MAY 15 1947	5642		2002								
14				43	810	28			838	14	PAID IN FULL	MAY 15 1947											
15				10	188	06			194	15	PAID IN FULL	MAY 15 1947											
16				10	188	06			194	16	PAID IN FULL	MAY 15 1947											
17				43	810	28			838	17	Part Paid Balance Paid	JUN 24 1947 SEP 23 1947	9175 10799		420		418						~~Bal. 420~~ ~~4 4 78~~
18				40	754	26			780	18	PAID IN FULL	MAY 16 1947	5856		780								
19				60	1130	40			1170	19	PAID IN FULL	APR 28 1947	4728		1170								
20 SOLD FOR TAXES				7	131	04			136	20	PAID IN FULL	MAY 16 1947	5855		136								
SOLD FOR TAXES	On line 1 page 2			5	94	04			98		PAID IN FULL	MAY 16 1947	5854		98								
	327			9																			
	327				6166	166			6332														

Assessment Roll and Tax List of Real Property in the Town of Thunder Lake, Cass County, Minnesota, for Taxes for the Year 1946.

Form 6 C

In Whose Name Assessed	To Whom Transferred	Description of Property: Subdivision	Sec. or Lot	Town or Block	Range	Number of Acres of Land: Acres	Mills	Sch. Dist. No.	Indicate Homestead Yes or No	Indicate Agricultural Yes or No	True and Full Valuations: Land Exclusive of Structures and Improvements (Dollars)	Buildings and Other Structures (Dollars)	Machinery Permanently Attached to Real Estate (Dollars)	Total True and Full Value (Dollars)	Assessed Valuations: Rural: Homestead Up to $4,000 20% (Dollars)	Rural: Over $4,000 and Non-Homestead 33⅓% (Dollars)	All Other: Homestead Up to $4,000 25% (Dollars)	All Other: Over $4,000 and Non-Homestead 40% (Dollars)	All Other: Machinery Permanently Attached to Real Estate 33⅓% (Dollars)	Total Assessed Value (Dollars)	Total Assessed Value as Equalized by the Board of Review (Dollars)	Final Equalized Value (Dollars)
		Oak Park Beaches																				
Mabel J. + John H. Lange			1				21		Lange	no	30	90		120	24					24	24	
Sidney Olson			2				22			no	30	100		130	26					26	26	
~~State of Minnesota~~	Sidney Olson		3				23															
~~State of Minnesota~~	" "		4				24															
~~State of Minnesota~~	P. G. + Hattie M. Brown R.F.		5				25		Rescue	Perry												
State of Minnesota	" " "		6				26															
State of Minnesota	" " "		7				27															
State of Minnesota	" " "		8				28															
~~State of Minnesota~~	Raymond O. + Robert Mc Spadden		9				29															
State of Minnesota	" "		10				30															
State of Minnesota	" "		11				31															
~~State of Minnesota~~	Ellen L. Elliott		12				32															
~~State of Minnesota~~	" " "		13				33															
State of Minnesota			14				34															
State of Minnesota			15				35															
State of Minnesota			16				36															
State of Minnesota		Outlot B	17																			
			18																			
			19																			
			20																			
											60	190		250	50					50	50	

Validations by School Districts as Equalized by Department of Taxation: District No. ..... Rate ..... Mills; District No. ..... Rate ..... Mills; District No. ..... Rate ..... Mills; District No. ..... Rate ..... Mills; District No. 2 Rate 13.5 Mills

Sold for Taxes	Rate and Tax Less Homestead Exemption (Mills)	State Tax on Non-Homestead (Mills)	Total General Tax	Special Taxes	Total Taxes		Paid	When Paid (Month Day Year)	Number of Receipt	March Settlement 1947	June Settlement 1947	Penalty	November Settlement 1947	Penalty	Collections to First Monday in January 1948	Penalty	Delinquent on First Monday in January 1948	Total Delinquent Tax and Penalty	Remarks
	H 34	452			452	1	1st Half Paid	MAY 13 1947	5584		226								
							2nd Half Paid	OCT 1 0 1947	11279				226						
SOLD FOR TAXES	H 26	490			490	2	PAID IN FULL	MAY 13 1947	5819		490								
	H 50	942			942														

Form 4 C. Rev. 1 Ed. 1 Pub. 1 Ed. 1

Assessment Roll and Tax List of Real Property in the Town of Thunder Lake

Cass County, Minnesota, for Taxes for the Year 1946.

In Whose Name Assessed	To Whom Transferred	Description of Property: Subdivision	Sec. or Lot	Town or Block	Range	Number of Acres of Land: Acres	Tenths	No. School District	Indicate Homestead Yes or No	Indicate Age and Sex Yes or No	True and Full Valuations: Land Exclusive of Structures and Improvements (Dollars)	Buildings and Other Structures (Dollars)	Machinery Permanently Attached to Real Estate (Dollars)	Total True and Full Value (Dollars)	Assessed Valuations: Rural: Homestead Up to $4,000 20% (Dollars)	Rural: Over $4,000 and Non-Homestead 33⅓% (Dollars)	All Other: Homestead Up to $4,000 25% (Dollars)	All Other: Over $4,000 and Non-Homestead 40% (Dollars)	Machinery Permanently Attached to Real Estate 33⅓% (Dollars)	Total Assessed Value as Equalized by the Board of Review (Dollars)	Total Assessed Value (Dollars)	Final Equalized Value (Dollars)
		Oak Park Beaches																				
J. M. Logan, Jr. & Lawrence E. Zimbrunner		1	1	2				Ten	No	No	30			30		10				10	10	
"	"	2	2						No	No	30			30		10				10	10	
"	"	3	3						No	No	30			30		10				10	10	
"	"	4	4						No	No	30			30		10				10	10	
"	"	5	5						No	No	30			30		10				10	10	
"	"	6	6						No	No	30			30		10				10	10	
"	"	7	7						No	No	30			30		10				10	10	
"	"	8	8						No	No	30			30		10				10	10	
"	"	9	9						No	No	30			30		10				10	10	
"	"	10	10						No	No	30			30		10				10	10	
"	"	11	11						No	No	30			30		10				10	10	
"	"	12	12						No	No	30			30		10				10	10	
State of Minnesota		13	Outlot A																			
		14																				
		15																				
		16																				
		17																				
		18																				
		19																				
		20																				
											360			360		120				120	120	

Sold for Taxes	Valuations by School Districts as Equalized by Department of Taxation: District No. ..... Rate ..... Mills	District No. ..... Rate ..... Mills	District No. ..... Rate ..... Mills	District No. ..... Rate ..... Mills	District No. 66 Rate 35 Mills	Rate and Tax Less Homestead Exemption ..... Mills	State Tax on Non-Homestead ..... Mills	Total General Tax	Special Taxes	Total Taxes	Paid	When Paid: Month Day Year	Number of Receipt	March Settlement 1947	June Settlement 1947	Penalty	November Settlement 1947	Penalty	Collections to First Monday in January 1948	Penalty	Delinquent on First Monday in January 1948	Total Delinquent Tax and Penalty	Remarks
	Dollars	Dollars	Dollars	Dollars	Dollars	$ cts.	$ cts.	$ cts.	$ cts.	$ cts.				$ cts.	$ cts.	$ cts.	$ cts.	$ cts.	$ cts.	$ cts.	$ cts.	$ cts.	
1					10	188	06			194	PAID IN FULL	JUN 17 1947											
2					10	188	06			194	PAID IN FULL	JUN 17 1947											
3					10	188	06			194	PAID IN FULL	JUN 17 1947											
4					10	188	06			194	PAID IN FULL	JUN 17 1947											
5					10	188	06			194	PAID IN FULL	JUN 17 1947											
6					10	188	06			194	PAID IN FULL	JUN 17 1947											
7					10	188	06			194	PAID IN FULL	JUN 17 1947	3448		2328								
8					10	188	06			194	PAID IN FULL	JUN 17 1947											
9					10	188	06			194	PAID IN FULL	JUN 17 1947											
10					10	188	06			194	PAID IN FULL	JUN 17 1947											
11					10	188	06			194	PAID IN FULL	JUN 17 1947											
12					10	188	06			194	PAID IN FULL	JUN 17 1947											
13																							
14																							
15																							
16																							
17																							
18																							
19																							
20																							
					120	2256	72			2328													

Assessment Roll and Tax List of Real Property in the Town of Thunder Lake, Cass County, Minnesota, for Taxes for the Year 1946.

Form 4 C

	In Whose Name Assessed	To Whom Transferred	Description of Property: Subdivision	Sec. or Lot	Town or Block	Range	Number of Acres of Land: Acres	Tenths	No. School District	Indicate Homestead Tax as Yes or No	Indicate Agricultural Tax as Yes or No	True and Full Valuations: Land Exclusive of Structures and Improvements (Dollars)	Buildings and Other Structures (Dollars)	Machinery Permanently Attached to Real Estate (Dollars)	Total True and Full Value (Dollars)	Assessed Valuations: Rural: Homestead Up to $4,000 20% (Dollars)	Rural: Over $4,000 and Non-Homestead 33⅓% (Dollars)	All Other: Homestead Up to $4,000 25% (Dollars)	All Other: Over $4,000 and Non-Homestead 40% (Dollars)	Machinery Permanently Attached to Real Estate 33⅓% (Dollars)	Total Assessed Value (Dollars)	Total Assessed Value as Equalized by the Board of Review (Dollars)	Final Equalized Value (Dollars)
			Oak Lawn Beach																				
Oak Park Beaches	John Kohanek			1						unpaid	no	30			30	6					6	6	
	" "			2						yes	no	30			30	6					6	6	
	" "			3						yes	no	30			30	6					6	6	
	" "			4						yes	no	30	100		130	26					26	26	
	Jack Kohanek			5						yes	no	30			30	6					6	6	
	"			6						yes	no	30			30	6					6	6	
Oak Lawn Beach	~~State of Minnesota~~ Richard & Evelyn Leckley			7						no	no	30			30		10				10	10	
	~~State of Minnesota~~ " " "			8						no	no	30			30		10				10	10	
	Elmer Greene			9						no	no	30			30		10				10	10	
	" "			10						no	no	30			30		10				10	10	
	State of Minnesota			11																			
	State of Minnesota			12																			
	Marjory M. & Z. Ostrander Jr.			13						no	no	30	9		39		13				13	13	
	" " "			14						no	no	30			30		10				10	10	
	State of Minnesota			15																			
	State of Minnesota			16																			
	W. A. H. Kasper			17						no	no	30			30		10				10	10	
	" "			18						no	no	30			30		10				10	10	
	Wilfred E. Rumble			19						no	no	30			30		10				10	10	
	" "			20						no	no	30			30		10				10	10	
												480	109		589	55	103				159	159	

	Sold for Taxes	Valuations by School Districts as Equalized by Department of Taxation: District No. ..... Rate ..... Mills	District No. ..... Rate ..... Mills	District No. ..... Rate ..... Mills	District No. ..... Rate ..... Mills	Rate and Tax Less Homestead Exemption ..... Mills	State Tax on Non-Homestead 6.6 Mills	Total General Tax	Special Taxes	Total Taxes	Paid	When Paid	Number of Receipt	March Settlement 1947	June Settlement 1947	Penalty	November Settlement 1947	Penalty	Collections to First Monday in January 1948	Penalty	Delinquent on First Monday in January 1948	Total Delinquent Tax and Penalty	Remarks
		Dollars	Dollars	Dollars	Dollars	$ cts.	$ cts.	$ cts.	$ cts.	$ cts.		Month Day Year		$ cts.	$ cts.	$ cts.	$ cts.	$ cts.	$ cts.	$ cts.	$ cts.	$ cts.	
1					H 6	114				114	1 PAID IN FULL	JUN 26 1947											
2					H 6	114				114	2 PAID IN FULL	JUN 26 1947											
3					H 6	114				114	3 PAID IN FULL	JUN 26 1947	9389		1060								
4					H 26	490				490	4 PAID IN FULL	JUN 26 1947											
5					H 6	114				114	5 PAID IN FULL	JUN 26 1947											
6					H 6	114				114	6 PAID IN FULL	JUN 26 1947											
7					10	188	06			194	7 PAID IN FULL	OCT 25 1947	4240				388	14					
8					10	188	06			194	8 PAID IN FULL	OCT 25 1947											
9					10	188	06			194	9 PAID IN FULL	MAY 24 1947	6617		388								
10					10	188	06			194	10 PAID IN FULL	MAY 24 1947											
11											11												
12											12												
13					13	244	10			254	13 PAID IN FULL	JUN 28 1947	9660		448								
14					10	188	06			194	14 ~~PAID IN FULL~~	JUN 28 1947											
15											15												
16											16												
17					10	188	06			194	17 PAID IN FULL	JUN 12 1947	8857		388								
18					10	188	06			194	18 PAID IN FULL	JUN 12 1947											
19					10	188	06			194	19 PAID IN FULL	MAY 15 1947	5641		388								
20					10	188	06			194	20 PAID IN FULL	MAY 15 1947											
					H 105																		
					159	2996	64			3060													

Assessment Roll and Tax List of Real Property in the Town of Thunder Lake Cass County, Minnesota, for Taxes for the Year 1946.

	IN WHOSE NAME ASSESSED	TO WHOM TRANSFERRED	DESCRIPTION OF PROPERTY: SUBDIVISION	Sec. or Lot	Town or Block	Range	Number of Acres of Land: Acres	100ths	No. School District	Indicate Homestead Tax by H	Indicate Agricultural Tax by A	TRUE AND FULL VALUATIONS: LAND Exclusive of Structures and Improvements	BUILDINGS and Other Structures	MACHINERY Permanently Attached to Real Estate	TOTAL True and Full Value	ASSESSED VALUATIONS: RURAL: Homestead Up to $4,000 20%	RURAL: Over $4,000 and Non-Homestead 33⅓%	ALL OTHER: Homestead Up to $4,000 25%	ALL OTHER: Over $4,000 and Non-Homestead 40%	MACHINERY Permanently Attached to Real Estate 33⅓%	TOTAL ASSESSED VALUE	Total Assessed Value as Equalized by the Board of Review	FINAL EQUALIZED VALUE
												Dollars	Dollars	Dollars	Dollars	Dollars	Dollars	Dollars	Dollars	Dollars	Dollars	Dollars	Dollars
			Oak Lawn Beach																				
1	Hilfred T. Rumble				21				Non	Non	Non	30			30		10				10	10	
2	State of Minnesota	(Cert to Clerk of Court - Delin. Taxes)			22																		
3	State of Minnesota	(Cert to " " ")			23																		
4	State of Minnesota			Outlot A																			
5																							
6																							
7																							
8																							
9																							
10																							
11																							
12																							
13																							
14																							
15																							
16																							
17																							
18																							
19																							
20																							
												30			30		10				10	10	

	SOLD FOR TAXES	VALIDATIONS BY SCHOOL DISTRICTS AS EQUALIZED BY DEPARTMENT OF TAXATION: District No. ..... Rate ..... Mills	District No. ..... Rate ..... Mills	District No. ..... Rate ..... Mills	District No. ..... Rate ..... Mills	District No. ..... Rate ..... Mills	Rate and Tax Less Homestead Exemption ..... Mills	State Tax on Non-Homestead 6.6 Mills	TOTAL GENERAL TAX	SPECIAL TAXES				TOTAL TAXES	PAID	WHEN PAID	Number of Receipt	March Settlement 1947	June Settlement 1947	Penalty	November Settlement 1947	Penalty	Collections to First Monday in January 1948	Penalty	Delinquent on First Monday in January 1948	Total Delinquent Tax and Penalty	REMARKS
		Dollars	Dollars	Dollars	Dollars	Dollars	$ cts.	$ cts.	$ cts.	$ cts.	$ cts.	$ cts.	$ cts.			Month Day Year		$ cts.	$ cts.	$ cts.	$ cts.	$ cts.	$ cts.	$ cts.	$ cts.	$ cts.	
1						10	188	06					194	1	PAID IN FULL MAY 15 1947		5647		194								
2	SOLD FOR TAXES													2													
3	SOLD FOR TAXES													3													
4														4													
5														5													
6														6													
7														7													
8														8													
9														9													
10														10													
11														11													
12														12													
13														13													
14														14													
15														15													
16														16													
17														17													
18														18													
19														19													
20														20													
						10	188	06					194														

Assessment Roll and Tax List of Real Property in the Town of Thunder Lake, Cass County, Minnesota, for Taxes for the Year 1946.

In Whose Name Assessed	To Whom Transferred	Description of Property: Subdivision	Sec. or Lot	Town or Block	Range	Number of Acres of Land (Acres)	(Tenths)	No. School District	Indicate Homestead Tax by H	Indicate Agricultural Tax by A	True and Full Valuations: Land Exclusive of Structures and Improvements ($)	Buildings and Other Structures ($)	Machinery Permanently Attached to Real Estate ($)	Total True and Full Value ($)	Assessed Valuations: Rural: Homestead Up to $4,000 20% ($)	Rural: Over $4,000 and Non-Homestead 33⅓% ($)	All Other: Homestead Up to $4,000 25% ($)	All Other: Over $4,000 and Non-Homestead 40% ($)	Machinery Permanently Attached to Real Estate 33⅓% ($)	Total Assessed Value ($)	Total Assessed Value as Equalized by the Board of Review ($)	Final Equalized Value ($)
Frank K. Henke		Birchwood Terrace (Part of Govt Lot 8 Sec 8-140-26 16.66 acs)	1	1				Unorganized	No	No	30			30		10				10	10	
" "			2	2							30			30		10				10	10	
" "			3	3							30			30		10				10	10	
" "			4	4							30			30		10				10	10	
Louis C. ~~Henke~~ & Anna C. Henke			5	5					No	No	30			30		10				10	10	
" "			6	6							30			30		10				10	10	
" "			7	7							30			30		10				10	10	
" "			8	8							30			30		10				10	10	
" "			9	9							30			30		10				10	10	
" "			10	10							30			30		10				10	10	
" "			11	11							30			30		10				10	10	
" "			12	12							30			30		10				10	10	
" "			13	13							30			30		10				10	10	
" "			14	14							30			30		10				10	10	
Leslie & Florence Plunkert			15	15					No	No	30			30		10				10	10	
" " "			16	16							30			30		10				10	10	
" " "			17	17							30			30		10				10	10	
Carl J. & Mina Maria Kimball			18	18					No	No	30	90		120		40				40	40	
Carl J. Kimball			19	19					No	No	30			30		10				10	10	
Ernest B. & Maude E. Collette			20	20					No	No	30			30		10				10	10	
											600	90		690		230				230	230	

Sold for Taxes	Validations by School Districts as Equalized by Department of Taxation: District No. ..... Rate ..... Mills	District No. ..... Rate ..... Mills	District No. ..... Rate ..... Mills	District No. ..... Rate ..... Mills	District No. 11 Rate 35 Mills	Rate and Tax Less Homestead Exemption ..... Mills	State Tax on Non-Homestead 6 ..... Mills	Total General Tax	Special Taxes				Total Taxes	Paid	When Paid (Month Day Year)	Number of Receipt	March Settlement 1947	June Settlement 1947	Penalty	November Settlement 1947	Penalty	Collections to First Monday in January 1948	Penalty	Delinquent on First Monday in January 1948	Total Delinquent Tax and Penalty	Remarks
	Dollars	Dollars	Dollars	Dollars	Dollars	$ cts.	$ cts.	$ cts.	$ cts.	$ cts.	$ cts.	$ cts.	$ cts.				$ cts.	$ cts.	$ cts.	$ cts.	$ cts.	$ cts.	$ cts.	$ cts.	$ cts.	
1					10	188	06						194	1	1st Half Paid APR 17 1947 / 2nd Half Paid OCT 22 1947											
2					10	188	06						194	2	1st Half Paid APR 17 1947 / 2nd Half Paid OCT 22 1947		388	388								
3					10	188	06						194	3	1st Half Paid APR 17 1947 / 2nd Half Paid OCT 22 1947	11388				388						
4					10	188	06						194	4	1st Half Paid APR 17 1947 / 2nd Half Paid OCT 22 1947											
5					10	188	06						194	5	PAID IN FULL APR 28 1947											
6					10	188	06						194	6	PAID IN FULL APR 28 1947											
7					10	188	06						194	7	PAID IN FULL APR 28 1947											
8					10	188	06						194	8	PAID IN FULL APR 28 1947											
9					10	188	06						194	9	PAID IN FULL APR 28 1947			1942								
10					10	188	06						194	10	PAID IN FULL APR 28 1947	4942										
11					10	188	06						194	11	PAID IN FULL APR 28 1947											
12					10	188	06						194	12	PAID IN FULL APR 28 1947											
13					10	188	06						194	13	PAID IN FULL APR 28 1947											
14					10	188	06						194	14	PAID IN FULL APR 28 1947											
15					10	188	06						194	15	PAID IN FULL MAY 24 1947											
16					10	188	06						194	16	PAID IN FULL MAY 24 1947	6016		582								
17					10	188	06						194	17	PAID IN FULL MAY 24 1947											
18					40	754	26						780	18												
19					10	188	06						194	19										9768	858	
20	Paid this assessment 1947 from Sec. 18-140-26 Line 12				10	188	06						194	20	PAID IN FULL FEB 25 1947	2307	194							1948	213	
					330																					
						4326	140						4466													

Assessment Roll and Tax List of Real Property in the Town of Thunder Lake, Cass County, Minnesota, for Taxes for the Year 1946.

	In Whose Name Assessed	To Whom Transferred	Description of Property: Subdivision	Sec. or Lot	Town or Block	Range	Number of Acres of Land: Acres	100ths	No. School District	Indicate Homestead Tax or No	Indicate Agricultural Tax or No	True and Full Valuations: Land Exclusive of Structures and Improvements (Dollars)	Buildings and Other Structures (Dollars)	Machinery Permanently Attached to Real Estate (Dollars)	Total True and Full Value (Dollars)	Assessed Valuations: Rural: Homestead Up to $4,000 20% (Dollars)	Rural: Over $4,000 Non-Homestead Homestead 33⅓% (Dollars)	All Other: Homestead Up to $4,000 25% (Dollars)	All Other: Over $4,000 and Non-Homestead 40% (Dollars)	Machinery Permanently Attached to Real Estate 33⅓% (Dollars)	Total Assessed Value (Dollars)	Total Assessed Value Equalized by the Board of Review (Dollars)	Final Equalized Value (Dollars)
			Birchwood Terrace																				
1	Ernest B. & Maude E. Collette			21	1					no	no	30			30		10				10	10	
2	" "	"		22						no	no	30			30		10				10	10	
3	Edwin C. Waterhouse			23						yes	no	30			30	6					6	6	
4	" "			24						yes	no	30			30	6					6	6	
5	" "			25						yes	no	30			30	6					6	6	
6	" "			26						yes	no	30			30	6					6	6	
7	Frank X. Hinke			12						no	no	30			30		10				10	10	
8	" "			2						no	no	30			30		10				10	10	
9	" "			3						no	no	30			30		10				10	10	
10																							
11																							
12																							
13																							
14																							
15																							
16																							
17																							
18																							
19																							
20																							
												270			270	24	50				74	74	

	Sold for Taxes	Valuations by School Districts as Equalized by Department of Taxation: District No. ..... Rate ..... Mills (Dollars)	District No. ..... Rate ..... Mills (Dollars)	District No. ..... Rate ..... Mills (Dollars)	District No. ..... Rate ..... Mills (Dollars)	District No. 77 Rate 35 Mills (Dollars)	Rate and Tax Less Homestead Exemption ..... Mills ($ cts.)	State Tax on Non-Homestead 6 Mills ($ cts.)	Total General Tax ($ cts.)	Special Taxes ($ cts.)	Special Taxes ($ cts.)	Total Taxes ($ cts.)		Paid	When Paid: Month Day Year	Number of Receipt	March Settlement 1947 ($ cts.)	June Settlement 1947 ($ cts.)	Penalty ($ cts.)	November Settlement 1947 ($ cts.)	Penalty ($ cts.)	Collections in First Monday in January 1948 ($ cts.)	Penalty ($ cts.)	Delinquent on First Monday in January 1948 ($ cts.)	Total Delinquent Tax and Penalty ($ cts.)	Remarks
1						10	188	06				194	1	PAID IN FULL	FEB 25 1947	7387	388									
2						10	188	06				194	2	PAID IN FULL	FEB 25 1947											
3	SOLD FOR TAXES					H 6	114					114	3												114	
4	SOLD FOR TAXES					H 6	114					114	4												114	
5	SOLD FOR TAXES					H 6	114					114	5												114	
6	SOLD FOR TAXES					H 6	114					114	6												114	
7						10	188	06				194	7	1st Half Paid 2nd Half Paid	APR 17 1947 OCT 22 1947											
8						10	188	06				194	8	1st Half Paid 2nd Half Paid	APR 17 1947 OCT 22 1947	4467		291								
9						10	188	06				194	9	1st Half Paid 2nd Half Paid	APR 17 1947 OCT 22 1947	11388				291						
10													10													
11													11													
12													12													
13													13													
14													14													
15													15													
16													16													
17													17													
18													18													
19													19													
20													20													
						H 24																				
						74	1396	30				1426														

Assessment Roll and Tax List of Real Property in the ..... of .....

Cass County, Minnesota, for Taxes for the Year 1946.

	IN WHOSE NAME ASSESSED	TO WHOM TRANSFERRED	DESCRIPTION OF PROPERTY: SUBDIVISION	Sec. or Lot	Town or Block	Range	Number of Acres of Land: Acres	Mills	No. School District	Independent Road Tax or Mills	Independent Road Tax or Mills	TRUE AND FULL VALUATIONS: LAND Exclusive of Structures and Improvements (Dollars)	BUILDINGS and Other Structures (Dollars)	MACHINERY Permanently Attached to Real Estate (Dollars)	TOTAL True and Full Value (Dollars)	ASSESSED VALUATIONS: RURAL: Homestead Up to $1,000 20% (Dollars)	RURAL: Over $1,000 and Non-Homestead 33⅓% (Dollars)	ALL OTHER: Homestead Up to $1,000 25% (Dollars)	ALL OTHER: Over $1,000 and Non-Homestead 40% (Dollars)	MACHINERY Permanently Attached to Real Estate 33⅓% (Dollars)	TOTAL ASSESSED VALUE (Dollars)	Total Assessed Value as Equalized by the Board of Review (Dollars)	FINAL EQUALIZED VALUE (Dollars)
1																							
2																							
3																							
4																							
5																							
6																							
7																							
8																							
9																							
10																							
11																							
12																							
13																							
14																							
15																							
16																							
17																							
18																							
19																							
20																							

	SOLD FOR TAXES	VALUATIONS BY SCHOOL DISTRICTS AS EQUALIZED BY DEPARTMENT OF TAXATION: District No. ..... Rate ..... Mills (Dollars)	District No. ..... Rate ..... Mills (Dollars)	District No. 2655 Rate 17.95 Mills (Dollars)	District No. 2655 Rate 17.95 Mills (Dollars)	District No. ..... Rate ..... Mills (Dollars)	Rate and Tax Less Homestead Exemption ..... Mills ($ cts.)	State Tax on Non-Homestead 6.6 Mills ($ cts.)	TOTAL GENERAL TAX ($ cts.)	SPECIAL TAXES ($ cts.)	SPECIAL TAXES ($ cts.)	TOTAL TAXES ($ cts.)
1												
2												
3												
4												
5												
6												
7												
8	N			3658	527		4185					
9	N. H			21012	2801		23813					
10	Total			24670	3328		27,998					
11												
12			Sch		Agri		4275.98					
13			"		Non-Agri		626.88					
14							4902.86	156.86				5059.72
15												
16												
17								3%				
18												
19												
20												

	PAID	WHEN PAID: Month Day Year	Number of Receipt	March Settlement 1947 ($ cts.)	June Settlement 1947 ($ cts.)	Penalty ($ cts.)	November Settlement 1947 ($ cts.)	Penalty ($ cts.)	Collections to First Monday in January 1948 ($ cts.)	Penalty ($ cts.)	Delinquent on First Monday in January 1948 ($ cts.)	Total Delinquent Tax and Penalty ($ cts.)	REMARKS
1													
2													
3													
4													
5													
6													
7													
8													
9													
10													
11													
12													
13													
14													
15													
16													
17													
18													
19													
20													

Assessment Roll and Tax List of Real Property in the ..... of .....,

Form C

	IN WHOSE NAME ASSESSED	TO WHOM TRANSFERRED	DESCRIPTION OF PROPERTY: SUBDIVISION	Sec. or Lot	Town or Block	Range	Number of Acre of Land (Acres / 100ths)	No. School District	Indicate Agricultural Tax by Ag. Tax	Indicate Agricultural Tax by Ag. Tax	TRUE AND FULL VALUATIONS: LAND Exclusive of Structures and Improvements (Dollars)	BUILDINGS and Other Structures (Dollars)	MACHINERY Permanently Attached to Real Estate (Dollars)	TOTAL True and Full Value (Dollars)	ASSESSED VALUATIONS: RURAL: Homestead Up to $4,000 20% (Dollars)	RURAL: Over $4,000 and Non-Homestead 33⅓% (Dollars)	ALL OTHER: Homestead Up to $4,000 25% (Dollars)	ALL OTHER: Over $4,000 and Non-Homestead 40% (Dollars)	MACHINERY Permanently Attached to Real Estate 33⅓% (Dollars)	TOTAL ASSESSED VALUE (Dollars)	Total Amount Of Property Equalized by the Board of Review (Dollars)	FINAL EQUALIZED VALUE (Dollars)
1																						
2																						
3																						
4																						
5																						
6																						
7																						
8																						
9																						
10																						
11																						
12																						
13																						
14																						
15																						
16																						
17																						
18																						
19																						
20																						

Tabular Statement of Taxable Real Property Assessment of the Town of Thunder Lake, County of Cass, Minnesota, 19 46

	Number of Acres of Land Assessed (Acres / 100ths)	TRUE AND FULL VALUATIONS: LAND Exclusive of Structures and Improvements (Dollars)	BUILDINGS and Other Structures (Dollars)	MACHINERY Permanently Attached to Real Estate (Dollars)	TOTAL True and Full Value (Dollars)	ASSESSED VALUATIONS: RURAL: Homestead Up to $4,000 20% (Dollars)	RURAL: Over $4,000 and Non-Homestead 33⅓% (Dollars)	ALL OTHER: Homestead Up to $4,000 25% (Dollars)	ALL OTHER: Over $4,000 and Non-Homestead 40% (Dollars)	MACHINERY Permanently Attached to Real Estate 33⅓% (Dollars)	TOTAL ASSESSED VALUE (Dollars)	EQUALIZED ASSESSED VALUATIONS: Board of Review (Dollars)	County Board (Dollars)	Commissioner of Taxation (Dollars)
Footings from Page														
" " " 1	259.40	1395 / 1997	215		1610 / 2212	205 / 275	195 / 279				554		400	
" " " 2	34.93	3150	848		3998	318	680				1068		820	
" " " 3	127.67	1063	227		1290		430				430		323	
" " " 4	475.83	4110	339		4449		1483				1483		1072	
" " " 5	235.85	1194	3715		4909	336	198				534		396	
" " " 6	304.44	2996	153		3149	336	542				878		685	
" " " 7	424.24	4128	300		4428		1476				1476		1061	
" " " 8	236.07	1795 / 2779	3160 / 3808		4955 / 6587	180	1677 / 1877				2067		1603	
" " " 9	138.35	2539	4333	100	6972		2178		33	22	2171		1957	
" " " 10	319.60	4441	503		4944	350	1248				1498		1083	
" " " 11	360	3000	427		3427	434	439				873		649	
" " " 12	240	2000	290		2290	218	428				646		420	
" " " 13	640	3689			3689	160	963				1123		787	
" " " 14	400	3289	275		3564	135	963				1098		766	
" " " 15	266.20	3831	2040		5871	576	1307				1883		1485	
" " " 16	107.50	1765	499		2264		743				743		566	
" " " 17	87.60	1315	200		1515		505				505		373	
" " " 18	516.50	4887			4887		1133 / 1617				1617		1133	

Tabular Statement of Taxable Real Property Assessment of the Town of Thunder Lake, County of Cass, Minnesota, 1946

	Number of Acres of Land Assessed: Acres	Number of Acres of Land Assessed: 100ths	TRUE AND FULL VALUATIONS: LAND Exclusive of Structures and Improvements, Dollars	TRUE AND FULL VALUATIONS: BUILDINGS and Other Structures, Dollars	TRUE AND FULL VALUATIONS: MACHINERY Permanently Attached to Real Estate, Dollars	TRUE AND FULL VALUATIONS: TOTAL True and Full Value, Dollars	ASSESSED VALUATIONS: RURAL: Homestead Up to $4,000 20%, Dollars	ASSESSED VALUATIONS: RURAL: Over $4,000 and Non-Homestead 33⅓%, Dollars	ASSESSED VALUATIONS: ALL OTHER: Homestead Up to $4,000 25%, Dollars	ASSESSED VALUATIONS: ALL OTHER: Over $4,000 and Non-Homestead 40%, Dollars	ASSESSED VALUATIONS: MACHINERY Permanently Attached to Real Estate 33⅓%, Dollars	ASSESSED VALUATIONS: TOTAL ASSESSED VALUE, Dollars	EQUALIZED ASSESSED VALUATIONS: Board of Review, Dollars	EQUALIZED ASSESSED VALUATIONS: County Board, Dollars	EQUALIZED ASSESSED VALUATIONS: Commissioner of Taxation, Dollars
Footings from Page															
" " " 19	351	49	4023	34		4626		1542				1542		1081	
" " " 20	23	45	2651	380		2931	42	947				989		685	
" " " 21	Blank														
" " " 22	139	10	1368	399		1767		589				589		452	
" " " 23	425	85	3740	910		4650	515	1125				1640		1239	
" " " 24	24	35	630	654		1284		428				428		366	
" " " 25	200		1605			1605		535				535		360	
" " " 26	240		1926			1926		642				642		480	
" " " 27	120		963			963		321				321		225	
" " " 28	240		1756	320		2076	129	477				606		451	
" " " 29	198	08	2098	3648		5746	328	942				1270		1035	
" " " 30	128	72	2150	951		3101	226	717				943		736	
" " " 31	214	90	2285	553		2838	378	316				694		529	
" " " 32	200		1395			1395		465				465		325	
" " " 33	80		358			358		120				120		130	
" " " 34	23	32	359	30		389		127				127		92	
" " " 35	511	74	3956	50		4006		1300				1300		913	
" " " 36	120		963			963		321				321		225	

Tabular Statement of Taxable Real Property Assessment of the Town of Thunder Lake, County of Cass, Minnesota, 1946

	Number of Acres of Land Assessed: Acres	Number of Acres of Land Assessed: 100ths	TRUE AND FULL VALUATIONS: LAND Exclusive of Structures and Improvements, Dollars	TRUE AND FULL VALUATIONS: BUILDINGS and Other Structures, Dollars	TRUE AND FULL VALUATIONS: MACHINERY Permanently Attached to Real Estate, Dollars	TRUE AND FULL VALUATIONS: TOTAL True and Full Value, Dollars	ASSESSED VALUATIONS: RURAL: Homestead Up to $4,000 20%, Dollars	ASSESSED VALUATIONS: RURAL: Over $4,000 and Non-Homestead 33⅓%, Dollars	ASSESSED VALUATIONS: ALL OTHER: Homestead Up to $4,000 25%, Dollars	ASSESSED VALUATIONS: ALL OTHER: Over $4,000 and Non-Homestead 40%, Dollars	ASSESSED VALUATIONS: MACHINERY Permanently Attached to Real Estate 33⅓%, Dollars	ASSESSED VALUATIONS: TOTAL ASSESSED VALUE, Dollars	EQUALIZED ASSESSED VALUATIONS: Board of Review, Dollars	EQUALIZED ASSESSED VALUATIONS: County Board, Dollars	EQUALIZED ASSESSED VALUATIONS: Commissioner of Taxation, Dollars
Footings from Page															
" " " 37	368	10	4241	329		4570	420	990				1410		1049	
" " " 38	30		2234			2234	112	558				670		461	
" " " 39	Blank														
" " " 1			270	445		715	47	160				207		207	
" " " 2			604	515		1119	69	258				327		327	
" " " 3			60	190		250	50					50		50	
" " " 4			360			360		120				120		120	
" " " 5			480	109		589	56	103				159		159	
" " " 6			30			30		10				10		10	
" " " 7			600	90		690		230				230		230	
" " " 8			270			270	24	50				74		24	
" " "															
" " "															
" " "															
" " "															
" " "															
" " "															
" " "															
~~[illegible]~~ 9735	76		67346 / 96384	23605 / 24253	100 / 100	90051 / 120737	5518	23635 / 31076			53	36567		27827	

Cy. Cor.
Ok. Co.