Assessment & Tax List - 1954

Sylvan

INDEX TO SECTIONS

SECTION	PAGE
Sec. 1	
" 2	
" 3	
" 4	
" 5	
" 6	
" 7	
" 8	
" 9	
" 10	
" 11	
" 12	
" 13	
" 14	
" 15	
" 16	
" 17	
" 18	
" 19	
" 20	
" 21	
" 22	
" 23	
" 24	
" 25	
" 26	
" 27	
" 28	
" 29	
" 30	
" 31	
" 32	
" 33	
" 34	
" 35	
" 36	

For Convenience of Auditor in Showing Boundaries of School Districts

133-29
133-29
133-30

Township No. 133-30 *Range No.*..... *Mer. P. M.*

133-29

1	6	4	3	2	1	6	5	4
7	8	9	10	11	12	7	8	9
13	17	16	15	14	13	18	17	16
19	20	21	22	23	24	19	20	21
30	29	28	27	26	25	30	29	28
31	32	33	34	35	36	31	32	33
							5	4

School District

29-152

133-29

Returns Showing Grain Received in or Handled by Elevators, Warehouses and Mills in the.....of.....in the County of.....for the Year Ending May 1, 1954.

WILLIS-SAYRE COMPANY, MINNEAPOLIS

NAMES OF OWNERS	ADDRESS	Bushels of Wheat	Bushels of Soy Beans	Bushels of Flax	Total No. of Bushels of Wheat, Soy Beans and Flax	★ Tax of ½ Mill per Bushel		Bushels of Corn	Bushels of Barley	Bushels of Rye	Bushels of Oats	Bushels of Buckwheat	Bushels of all Other Grains	Total No. Bushels Corn, Barley, Rye, Oats, Buckwheat, and all Other Grains	★ Tax of ½ Mill Per Bushel		★ Total Tax		REMARKS
						Dollars	Cts.								Dollars	Cts.	Dollars	Cts.	

Note ★ Assessors will not fill these Columns

Real Estate 133-30 Carlyonia System Park Co. Bldg. 55 S.F.

SUMMARY OF TAX COLLECTION

Original Levy - - - - - -	$31283.44	
Additions - - - - - - -	$29.32	
		$31,412.76
Abatements - - - - - - - - - -		$46.60
		$31,366.16

COLLECTIONS

March Settlement - - - - -	$1799.43	
June Settlement - - - - - -	$15,757.11	
November Settlement - - - -	$12,112.04	
January Settlement - - - - -	$335.80	$30,206.38
		$
Over Collected - - - - - -	$	
Under Collected - - - - - -	$.04	
Delinquent - - - - - - -	$1129.74	$1159.78
Total - - - - - - - - - - - - -		$31,366.16

1. all not in No. 2.
2. old #1 Debt:- all 133-30
133-74- Lots 4-5-6-7-8-9-16-17-18
N½ of NE¼; NW¼ 19, N½ Sec 20, N½ Sec 21 + All Platted

TABULAR SCHEDULE OF VALUATIONS,

LEVIED IN THE Town OF Sylvan

	School District No.	Valuation by School Districts: Agricultural Lands (Dollars)	Non-Agricultural Lands (Dollars)	Personal Property (Dollars)	Total Value of all Property except Money and Credits (Dollars)	Rate of State Taxes: Total Rate of State Tax (Mills)	Rate of County Taxes: Rev. (Mills)	R.& B. (Mills)	Welfare (Mills)	Bonds and Int. (Mills)	Rdb. Sty. (Mills)	Total Rate of County Tax (Mills)	Rate of Town Taxes: Rev. (Mills)	R.& B. (Mills)	Drag Tax (Mills)	State Loan (Mills)	(Mills)	(Mills)	(Mills)	(Mills)	Total Rate of Town Tax (Mills)	Local 1 Mill (Mills)	Special (Mills)	State Loan (Mills)	Deficiency (Mills)	Tuition (Mills)	Transportation (Mills)	C.O. (Mills)	#1 Debt (Mills)
1.	29-15	10424	41327	21027 (2660)	60513	H. 3.93	28.11	14.91	50.19	11.47	2.	106.68	13.7	13.7	1.						16.07	1.	25.		30.		1.5	10.	
2.	29-15	37480	47997		85477																	1.	50.		30.		1.5	10.	
																						1.	25.		30.		1.5	10.	1.
		47,904	89,324	8767	145,990																	1.	50.		30.		1.5	10	1.
						N. H. 5.22																							
						9.15																							

Assessed Value	Rural	All Other	Personal Property	Total
Homestead	18,826			18,826
Non-Homestead	118,402		8767	127164
Total	137,228		8767	145,990

RATES AND TAXES

COUNTY OF CASS, STATE OF MINNESOTA

School Taxes: Total Rate of Sch'l Tax (Mills)	Total Rate of all Taxes (Mills)	Taxes Levied — Local 1 Mill and Special School Taxes by Districts: Local 1 Mill	Special	State Loan	Def. Sang.	C.O.	#1 Debt.		Total School Taxes	All Other Taxes: Funds	Rate	Amounts
67.5	194.15	1708	42710		51252	2563	170 84		1153.17	State — Non-Homestead,		663.70
92.5	219.15	4343	217145		130287	6514	434 29		4017.18	State — Homestead,		573.74
68.5	195.15	3748	93700		112440	5622	374.80	3748	2567.38			
93.5	220.15	4800	2399.85		1439.91	72.00	479.97	4800	4487.73	County Revenue,		4103.88
		14549	5935.40		439.70	218.79	1457.90	85.48	12,225.46	County Road and Bridge,		2176.71
										County Welfare,		753.741
										Bonds and Interest		1074.57
										R. & B. Sinking		391.58
												15574.49
										Town Revenue,		200.00
										Town Road and Bridge,		2000.06
										Town Drag,		145.99
										Town State Loan,		
												2346.65
										School Local 1 Mill,		145.99
										School Special,		5935.40
										School State Loan,		
										Deficiency		439.70
										Tuition		
										Transportation		218.79
										C.O.		1457.90
										#1 Debt.		85.48
												12,225.46
												31383.44

Total Taxes Real Estate 29,583.66
Pers. Prop. 1799.78
Total 31383.44

Total Levy, $31,383.44

Total Number of Acres 18,217.87

State of Minnesota, } ss.
COUNTY OF CASS

I, L. C. Peterson, Auditor of said County and State aforesaid, do hereby certify that the foregoing is a true and correct Schedule, showing the valuation of all the taxable property in the Town of Sylvan in said County, the several rates of Taxation and Totals of the several Tax Levies thereon for the year A. D. 1934.

Witness my hand and official seal, this 3rd day of January A. D. 1935

L. C. Peterson County Auditor.
By Helen Nelson Deputy

SEAL

Real Estate
133-30
Town Sylvan
Pelican Lake
Pelican Rapids
Fergus Falls
Sylvan Park
Ashby
Elbow Lake
Parkers Prairie
Hoffman
Alexandria
Brandon
Evansville
Osakis
Carlos
Alexandria
Brandon
Evansville
Osakis
Carlos

COLLECTIONS OF TAXES OF 1954, Town OF Sylvan, CASS COUNTY, MINNESOTA

FUNDS	MARCH SETTLEMENT 1953	JUNE SETTLEMENT 1953	NOV. SETTLEMENT 1953	Amount Collected from Nov. 1953 to First Monday in Jan. 1954	REDUCTIONS		Total Reductions and Collected	BALANCE UNCOLLECTED	ADDITIONS		Total Uncollected to First Monday in January, 19____
State—Non-Homestead,	4576	29178	25835	668							
State—Homestead,	3430	33395	21737	452							
County Revenue,	24537	208704	155480	4777							
County Road and Bridge,	13015	110700	84469	3524							
County Welfare,	43810	372687	277608	9539							
County Bond and Interest,	10017	85157	63442	1999							
A.H.D. Levy	1746	14844	11062	340							
Town Revenue,	1196	10172	7578	233							
Town Road and Bridge,	11939	101716	75777	2338							
Town Drag,	873	7425	5531	170							
Town State Loan,											
School Local 1 Mill,	873	7425	5530	170							
School Special,	27477	301692	244376	4248							
School State Loan,											
Deficiency	26187	222736	165934	5097							
Tuition											
Transportation	1308	11136	8297	255							
C.O.	8729	74246	55312	1699							
F. Debt	185	4791	5236	131							
	179943	1595911	1211204	33580							

		LOCAL 1 MILL	SPECIAL	STATE LOAN	Deficiency	Transport.	C. O.	F. Debt			TOTALS
MARCH SETTLEMENT	School District No. (1) G-29-152	520	13047		1560	780	5203				35169
	(1) Ra-29-152	169	5414		338	253	1683				15565
	(2) G-29-152	126	3160		379	189	1256	126			8605
	(2) Ra-29-152	59	2936		176	89	587	59			5490
	Totals	873	27497		2613	1308	8729	185			
JUNE SETTLEMENT	School District No. (1) G-29-152	548	13695		1643	822	5478				64779
	(1) Ra-29-152	2086	104273		6257	3129	20857				36977
	(2) G-29-152	2230	55880		6768	3353	22356	2236			192424
	(2) Ra-29-152	2555	127774		7664	3833	25555	2555			153739
											238936
	Totals	7425	301642		22273 6	11136	74246	4791			
NOVEMBER SETTLEMENT	School District No. (1) G-29-152	283	7080		849	425	2832				17115
	(1) Ra-29-152	11	568		34	17	113				1048
	(2) G-29-152	1004	25105		3025	1506	10042	1004			67786
	(2) Ra-29-152	4232	211623		12697	6349	42325	4232			357335
	Totals	5530	244376		16593	8297	55312	5236			484685
NOVEMBER to JANUARY	School District No. (1) G-29-152	39	965		115	58	386				2605
	(2) G-29-152	131	3283		394	197	1313	131			7995
	Totals	170	4248		509	255	1699	131			
ADDITIONS	School District No.										
	Totals										
REDUCTIONS	School District No.										
	Totals										

Assessment Roll and Tax List of Real Property in the Town of Sylvan, Cass County, Minnesota, for Taxes for the Year 1954.

*Indicate Type of Property: R-Residential, C-Commercial, I-Industrial, U-Utility, F-Farm

Form SCD-(54) WALSH-DUYE COMPANY, MINNEAPOLIS

	In Whose Name Assessed	To Whom Transferred	Description of Property: Subdivision	Sec. or Lot	Town-ship Block	Rng	Number of Acres of Land (Acres / 100ths)	Sec. School District	Indicate Homestead Tax or No	Indicate Agricultural Tax or No	*Indicate Type of Property	True and Full Valuations: Land Exclusive of Structures and Improvements (Dollars)	Buildings and Other Structures (Dollars)	Machinery Permanently Attached to Real Estate (Dollars)	Total True and Full Value (Dollars)	Assessed Valuations: Rural: Homestead Up to $1,000 20% (Dollars)	Rural: Over $4,000 and Non-Homestead 33⅓% (Dollars)	All Other: Homestead Up to $1,000 25% (Dollars)	All Other: Over $4,000 and Non-Homestead 40% (Dollars)	Machinery Permanently Attached to Real Estate 33⅓% (Dollars)	Total Assessed Value (Dollars)	Total Assessed Value as Equalized by the Board of Review (Dollars)	Final Equalized Value (Dollars)
1	Adolph + Ethel Staub		NE ¼ of NW ¼ Lot 1	4	132	29	54.74	152	yes	yes	F	375	1000		1375	275					275		
2			NW ¼ of NW ¼ Lot 1	5	132	29																	
3			SW ¼ of NE ¼																				
4			SE ¼ of NE ¼																				
5																							
6			NE ¼ of NW ¼																				
7			NW ¼ of NW ¼																				
8			SW ¼ of NW ¼																				
9			SE ¼ of NW ¼																				
10																							
11			NE ¼ of SW ¼																				
12			NW ¼ of SW ¼																				
13			SW ¼ of SW ¼																				
14			SE ¼ of SW ¼																				
15																							
16			NE ¼ of SE ¼																				
17			NW ¼ of SE ¼																				
18			SW ¼ of SE ¼																				
19			SE ¼ of SE ¼																				
20																							
							54.74					375	1000		1375	275					275		

	Sold for Taxes	Valuations by School Districts as Equalized by Department of Taxation: District No. ..... Rate ..... Mills	District No. 152 Rate 48.4 Mills	District No. ..... Rate ..... Mills	District No. ..... Rate ..... Mills	District No. ..... Rate ..... Mills	District No. ..... Rate ..... Mills	Tax including State Homestead ..... Mills	State Tax on Non-Homestead ..... Mills	Special Taxes	Total Taxes	Paid	When Paid (Month Day Year)	Number of Receipt	March Settlement 1955	June Settlement 1955	Penalty	November Settlement 1955	Penalty	Collections to First Monday in January 1956	Penalty	Delinquent on First Monday in January 1956	Total Delinquent Tax and Penalty	Remarks
		Dollars	Dollars	Dollars	Dollars	Dollars	Dollars	$ cts.	$ cts.	$ cts.	$ cts.				$ cts.	$ cts.	$ cts.	$ cts.	$ cts.	$ cts.	$ cts.	$ cts.	$ cts.	
1	SOLD FOR TAXES	$ 275						53 40			53 40	1	PAID IN FULL AUG 2 1955	12724				53 40						Penalty due 8/04
2												2												
3												3												
4												4												
5												5												
6												6												
7												7												
8												8												
9												9												
10												10												
11												11												
12												12												
13												13												
14												14												
15												15												
16												16												
17												17												
18												18												
19												19												
20												20												
		$ 275						53 40			53 40							53 40						

Village of Sylvan 133-29

Bush Sylvan 133-30

Walgrens Sylvan Park

Sylvan + Atlanta

Assessment Roll and Tax List of Real Property in the Town of Sylvan, Cass County, Minnesota, for Taxes for the Year 1954.

*Indicate Type of Property: R-Residential, C-Commercial, I-Industrial, U-Utility, F-Farm

Form SCD (54)

133-29

Line	In Whose Name Assessed	To Whom Transferred	Subdivision	Sec. or Lot	Town or Block	Rng.	Acres of Land (Acres.100ths)	No. School District	Indicate Homestead Yes or No	Indicate Agricultural Yes or No	*Indicate Type of Property	Land Exclusive of Structures and Improvements (Dollars)	Buildings and Other Structures (Dollars)	Machinery Permanently Attached to Real Estate (Dollars)	Total True and Full Value (Dollars)	Rural Homestead Up to $4,000 20%	Rural Over $4,000 and Non-Homestead 33⅓%	All Other Homestead Up to $1,000 25%	All Other Over $4,000 and Non-Homestead 40%	Machinery Permanently Attached to Real Estate 33⅓%	Total Assessed Value	Total Assessed Value as Equalized by the Board of Review	Final Equalized Value
1	Arnold Gravely		Lot 1 less 33.2 acs. ~~NE ¼ of NE ¼~~	4	133	29	4.25	7	yes	yes	F	50			50	10					10		
2	Geo. B. Anderson		~~NW ¼ of NE ¼~~ Lot 2				37.25		"	"	F	250			250	50					50		
3	Severn J. Anderson		SW ¼ of NE ¼ less 8.9 acs.				31.10		"	"	F	185			185	37					37		
4	Arnold Gravely		Part of SE ¼ of NE ¼				25.20		"	"	F	160	590		750	150					150		
5	Minnesota Power & Light Co.		33.2 acs. of Lot 1 & 14.8 acs. of SE¼ of NE¼				48		no	"	T	420			420		140				140		
6	Harold & Helen Veith		Lot 3 ~~NE ¼ of NW ¼~~ } less 64.45 acs. to Minn Power & Light Co.																				
7	" " "		Lot 4 ~~NW ¼ of NW ¼~~				68.45		yes	"	F	485	725		1210	242					242		
8	" " "		SW ¼ of NW ¼																				
9	" " "		SE ¼ of NW ¼																				
10	Minnesota Power & Light Co.		8.9 acs. of SW¼ & NE¼				8.9		no	"	T	96			96		32				32		
11	Severn J. Anderson		NE ¼ of SW ¼				40		yes	"	F	195			195	39					39		
12	Minnesota Power & Light Co.		NW ¼ of SW ¼				40		no	"	T	321			321		107				107		
13	" " "		SW ¼ of SW ¼				40		"	"	T	321			321		107				107		
14	Severn J. Anderson		SE ¼ of SW ¼				40		yes	"	F	140			140	28					28		
15	Minnesota Power & Light Co.		64.45 acs. of Lot 3 & 4 SW½ of NW¼				64.45		no	"	T	576			576		192				192		
16	State of Minnesota		NE ¼ of SE ¼																				
17	Severn J. Anderson		NW ¼ of SE ¼				40		yes	"	F	150	375		525	105					105		
18	John W. & Emily Peterson		SW ¼ of SE ¼				40		"	"	F	100			100	20					20		
19	" " "		SE ¼ of SE ¼				40		"	"	F	100			100	20					20		
20																							
							567.60					3549	1690		5239	701	578				1279		

Valuations by School Districts as Equalized by Department of Taxation

Line	Sold for Taxes	District No. .. Rate .. Mills (Dollars)	District No. 162 (Jt 29-152) 1951 Mills (Dollars)	District (Dollars)	District (Dollars)	District (Dollars)	District (Dollars)	Tax including State Homestead ..Mills ($ cts.)	State Tax on Non-Homestead ..Mills ($ cts.)	Special Taxes	Total Taxes ($ cts.)	Paid	When Paid (Month Day Year)	Number of Receipt	March Settlement 1955	June Settlement 1955	Penalty	November Settlement 1955	Penalty	Collections to First Monday in January 1956	Penalty	Delinquent on First Monday in January 1956	Total Delinquent Tax and Penalty	Remarks
1			H 10					1.96			1.96	Balance Paid / Part Paid	DEC 13 1955 / SEP 26 1955	15745 / 13847				.98	.35	.98	.47			
2			H 50					9.76			9.76	Balance Paid / Part Paid	DEC 13 1955 / SEP 26 1955					4.88		4.88				
3			H 37					7.22			7.22	PAID IN FULL	MAY 31 1955	7166		-7.22								
4			H 150					29.28			29.28	Balance Paid / Part Paid	DEC 13 1955 / SEP 26 1955	15745 / 13847				15.18	.94	14.10	1.13			
5			140					27.32	.74		28.06	2nd Half Paid / 1st Half Paid	OCT 19 1955 / MAY 31 1955	14167 / 10452		-14.03		14.03						
6																								
7			H 242					47.24			47.24	2nd Half Paid / 1st Half Paid	OCT 18 1955 / MAY 31 1955	14117 / 10361		-23.62		23.62						
8																								
9																								
10			32					6.24	.16		6.40	2nd Half Paid / 1st Half Paid	OCT 19 1955 / MAY 31 1955	14167 / 10452		-3.20		3.20						
11			H 39					7.62			7.62	PAID IN FULL	MAY 31 1955	7166		-7.62								
12			107					20.88	.56		21.44	2nd Half Paid / 1st Half Paid	OCT 19 1955 / MAY 31 1955	10464		-10.72		10.72						
13			107					20.88	.56		21.44	2nd Half Paid / 1st Half Paid	OCT 19 1955 / MAY 31 1955	14177		-10.72		10.72						
14			H 28					5.46			5.46	PAID IN FULL	MAY 31 1955	7166		-5.46								
15			192					37.48	1.00		38.48	2nd Half Paid / 1st Half Paid	OCT 19 1955 / MAY 31 1955	14167 / 10452		-19.24		19.24						
16																								
17			H 105					20.50			20.50	PAID IN FULL	MAY 31 1955	7166		-20.50								
18			H 20					3.90			3.90	PAID IN FULL	MAY 31 1955	9084		-3.90								
19			H 20					3.90			3.90	PAID IN FULL	MAY 31 1955			-3.90								
20																								
			H 701 / 578 / 1279					249.64	3.02		252.66					130.13		102.57		19.96				

Village of Sylvan | 133-30 | North Sylvan | Lyon's Sylvan Park

Assessment Roll and Tax List of Real Property in the Town of Sylvan, Cass County, Minnesota, for Taxes for the Year 1954.

Form SCD (54) MILLER-DATA COMPANY, MINNEAPOLIS

*Indicate Type of Property: R-Residential, C-Commercial, I-Industrial, U-Utility, F-Farm

	In Whose Name Assessed	To Whom Transferred	Description of Property: Subdivision	Sec. or Lot	Town or Block	Rng	Number of Acres of Land (Acres)	(1000ths)	No. School District	Indicate Homestead Yes or No	Indicate Agricultural Yes or No	*Indicate Type of Property	True and Full Valuations: Land Exclusive of Structures and Improvements (Dollars)	Buildings and Other Structures (Dollars)	Machinery Permanently Attached to Real Estate (Dollars)	Total True and Full Value (Dollars)	Assessed Valuations: Rural: Homestead Up to $1,000 20% (Dollars)	Rural: Over $1,000 Non-Homestead 33⅓% (Dollars)	All Other: Homestead Up to $1,000 25% (Dollars)	All Other: Over $1,000 Non-Homestead 40% (Dollars)	Machinery Permanently Attached to Real Estate 33⅓% (Dollars)	Total Assessed Value (Dollars)	Total Assessed Value to Be Equalized by the Board of Review (Dollars)	Final Equalized Value (Dollars)
1	Chas. G. & Caroline Peterson		~~NE¼ of NE¼~~ Lot 1	5	133 / 135	29	36.36		2	yes	yes	F	295			295	59					59		
2	" " "		~~NW¼ of NE¼~~ Lot 2				36.28					F	360	1130		1490	298					298		
3	" " "		SW¼ of NE¼				40					F	365			365	73					73		
4	" " "		SE¼ of NE¼				40					F	245			245	49					49		
5																								
6	Harold LeRoy & Irene Peterson		N ~~½ of NW¼~~ Lot 3				36.28					F	425			425	85					85		
7	" " "		~~NW¼ of NW¼~~ Lot 4				36.14					F	265	930		1195	239					239		
8	" " "		SW¼ of NW¼				40					F	265			265	53					53		
9	" " "		SE¼ of NW¼				40					F	345			345	69					69		
10																								
11	Geo. & Lucy Clark		NE¼ of SW¼				40					F	280			280	56					56		
12	" " "		NW¼ of SW¼				40					F	240			240	48					48		
13	Brower & Laura Peterson		SW¼ of SW¼				40					F	325	1800		2125	425					425		
14	" " "		SE¼ of SW¼				40					F	355			355	71					71		
15																								
16	Emily & John W. Peterson		NE¼ of SE¼				40			no		F	144			144		48				48		
17	George & Lucy Clark		NW¼ of SE¼				40			yes		F	300	1250		1550	310					310		
18	" " "		SW¼ of SE¼				40					F	470			470	94					94		
19	Minnesota Power & Light Co.		SE¼ of SE¼				40			no		F	360			360		120				120		
20																								
							625.06						5039	5110		10149	1979	168				2097		

Village of Sylvan
Lynch Sylvan
Lyons System Park
Lynch
Lynch Sylvan
Lynch Sylvan to Sylvan
133-29
133-30

	Sold for Taxes	Valuations by School Districts as Equalized by Department of Taxation: District No. ..... Rate ..... Mills	District No. ..... Rate ..... Mills	District No. ..... Rate ..... Mills	District No. ..... Rate ..... Mills	District No. ..... Rate ..... Mills	Tax Including State Homestead ..... Mills	State Tax on Non-Homestead 4.4 Mills	Special Taxes	Total Taxes	Paid	When Paid (Month Day Year)	Number of Receipt	March Settlement 1955	June Settlement 1955	Penalty	November Settlement 1955	Penalty	Collections to First Monday in January 1956	Penalty	Delinquent on First Monday in January 1956	Penalty	Total Delinquent Tax and Penalty	Remarks
		Dollars	Dollars	Dollars	Dollars	Dollars	$ cts.	$ cts.	$ cts.	$ cts.				$ cts.	$ cts.	$ cts.	$ cts.	$ cts.	$ cts.	$ cts.	$ cts.	$ cts.	$ cts.	
1		$ 59					11 52			11 52	2nd Half Paid 1st Half Paid	OCT 31 1955 MAY 31 1955			- 576		576							
2		$ 298					58 16			58 16	2nd Half Paid 1st Half Paid	OCT 31 1955 MAY 31 1955	5604 5605		- 2908		2908							
3		$ 73					14 24			14 24	2nd Half Paid 1st Half Paid	OCT 31 1955 MAY 31 1955			- 712		712							
4		$ 49					9 56			9 56	2nd Half Paid 1st Half Paid	OCT 31 1955 MAY 31 1955			- 478		478							
5																								
6		$ 85					16 60			16 60	2nd Half Paid 1st Half Paid	OCT 31 1955 MAY 31 1955												
7		$ 239					46 64			46 64	2nd Half Paid 1st Half Paid	OCT 31 1955 MAY 31 1955	7199		- 4352		4352							
8		$ 53					10 34			10 34	2nd Half Paid 1st Half Paid	OCT 31 1955 MAY 31 1955	14465											
9		$ 69					13 46			13 46	2nd Half Paid 1st Half Paid	OCT 31 1955 MAY 31 1955												
10																								
11		$ 56					10 94			10 94	2nd Half Paid 1st Half Paid	OCT 19 1955 MAY 31 1955	4120		- 547		547							
12		$ 48					9 36			9 36	2nd Half Paid 1st Half Paid	OCT 19 1955 MAY 31 1955	4120		- 468		468							
13		$ 425					82 96			82 96	2nd Half Paid 1st Half Paid	OCT 31 1955 MAY 31 1955	6665 14966		- 4148		4148							
14		$ 71					13 86			13 86	2nd Half Paid 1st Half Paid	OCT 31 1955 MAY 31 1955	14966		- 693		693							
15																								
16		48					9 36	26		9 62	PAID IN FULL	MAY 31 1955	7084		- 962									
17		$ 310					60 50			60 50	2nd Half Paid PAID IN FULL	OCT 19 1955 MAY 31 1955	14120 7084		- 3025		3025							
18		$ 94					18 34			18 34	2nd Half Paid 1st Half Paid	OCT 19 1955 MAY 31 1955	7084		- 917		917							
19		120					23 42	62		24 04	2nd Half Paid 1st Half Paid	OCT 19 1955 MAY 31 1955	14167 10452		- 1202		1202							
20																								
		$ 1979 168 2097					409 26	88		410 14					2048 88		2048 88							

Assessment Roll and Tax List of Real Property in the Town of Sylvan, Cass County, Minnesota, for Taxes for the Year 1954.

Form SCD (54) MILLS-DAYTON COMPANY, MINNEAPOLIS

*Indicate Type of Property: R-Residential, C-Commercial, I-Industrial, U-Utility, F-Farm

	IN WHOSE NAME ASSESSED	TO WHOM TRANSFERRED		DESCRIPTION OF PROPERTY: SUBDIVISION	Sec. or Lot	Town or Block	Rng	Number of Acres of Land (Acres / 100ths)	No. School District	Indicate Homestead Tax or No	Indicate Additional Tax or No	*Indicate Type of Property	TRUE AND FULL VALUATIONS: LAND Exclusive of Structures and Improvements	BUILDINGS and Other Structures	MACHINERY Permanently Attached to Real Estate	TOTAL True and Full Value	ASSESSED VALUATIONS: RURAL: Homestead Up to $1,000 20%	RURAL: Over $1,000 Non-Homestead 33⅓%	ALL OTHER: Homestead Up to $1,000 25%	ALL OTHER: Over $1,000 Non-Homestead 40%	ALL OTHER: MACHINERY Permanently Attached to Real Estate 33⅓%	TOTAL ASSESSED VALUE	Total Assessed Valuation Equalized by the Board of Review	FINAL EQUALIZED VALUE
								Acres					Dollars	Dollars	Dollars	Dollars	Dollars	Dollars	Dollars	Dollars	Dollars	Dollars	Dollars	Dollars
1	John & Myrtle R. Bratrud			~~NE¼ of NE¼~~ Lot 1	6	139	29	36.66	29-32	yes	yes	R	150			150	30					30		
2	" " "			~~NW¼ of NE¼~~ Lot 2				37.78		"	"	R	150			150	30					30		
3	Charles G. & Caroline Peterson			SW¼ of NE¼				40		760	"	F	117			117		39				39		
4	" " "			SE¼ of NE¼				40		"	"	F	117			117		39				39		
5																								
6				NE¼ of NW¼																				
7				NW¼ of NW¼																				
8				SW¼ of NW¼																				
9				SE¼ of NW¼																				
10																								
11	Ella Medine			NE¼ of SW¼				40.47		yes	"	F	120			120	24					24		
12	" "			NW¼ of SW¼				40.65		"	"	F	240			240	48					48		
13	" "			SW¼ of SW¼				40		"	"	F	205			205	41					41		
14	" "			SE¼ of SW¼				40		"	"	F	415			415	83					83		
15																								
16	Brower Peterson			NE¼ of SE¼				40		"	"	F	115			115	23					23		
17	" "			NW¼ of SE¼				40		"	"	F	115			115	23					23		
18	" "			SW¼ of SE¼				40		"	"	F	115			115	23					23		
19	" "			SE¼ of SE¼				40		"	"	F	230	75		305	61					61		
20																								
								475.56					2089	75		2164	356	78				1164		

	SOLD FOR TAXES	VALUATIONS BY SCHOOL DISTRICTS AS EQUALIZED BY DEPARTMENT OF TAXATION: District No. 29 Dollars / Rate 54 Mills	District No. 32 Dollars / Rate 54 Mills	District No. ..... Dollars / Rate ..... Mills	District No. ..... Dollars / Rate ..... Mills	District No. ..... Dollars / Rate ..... Mills	District No. ..... Dollars / Rate ..... Mills	Tax including State Homestead $ cts.	State Tax on Non-Homestead 54 Mills $ cts.	SPECIAL TAXES $ cts.	TOTAL TAXES $ cts.		PAID	WHEN PAID (Month Day Year)	Number of Receipt	March Settlement 1955 $ cts.	June Settlement 1955 $ cts.	Penalty $ cts.	November Settlement 1955 $ cts.	Penalty $ cts.	Collections to First Monday in January 1956 $ cts.	Penalty $ cts.	Delinquent on First Monday in January 1956 $ cts.	Total Delinquent Tax and Penalty $ cts.	REMARKS
1		30						5.86			5.86	1	PAID IN FULL	MAY 31 1955			- 5.86							
2		30						5.86			5.86	2	PAID IN FULL	MAY 31 1955	10355		- 5.86							
3		39						7.02	20		7.82	3	1st Half Paid 2nd Half Paid	MAY 31 1955 OCT 31 1955	6560 10355		- 3.91		3.91					
4		39						7.62	20		7.82	4	1st Half Paid 2nd Half Paid	MAY 31 1955 OCT 31 1955			- 3.91		3.91					
5												5												
6												6												
7												7												
8												8												
9												9												
10												10												
11		24						4.68			4.68	11	PAID IN FULL	MAY 31 1955			- 4.68							4.68 Bratrud
12		48						9.36			9.36	12	PAID IN FULL	MAY 31 1955			- 9.36							
13		41						8.00			8.00	13	PAID IN FULL	MAY 31 1955	3535		- 8.00							
14		83						16.20			16.20	14	PAID IN FULL	MAY 31 1955			- 16.20							
15												15												
16		23						4.48			4.48	16	1st Half Paid 2nd Half Paid	MAY 31 1955 OCT 31 1955										
17		23						4.48			4.48	17	1st Half Paid 2nd Half Paid	MAY 31 1955 OCT 31 1955	6165		- 12.67		12.67					
18		23						4.48			4.48	18	1st Half Paid 2nd Half Paid	MAY 31 1955 OCT 31 1955	14964									
19		61						11.90			11.90	19	1st Half Paid 2nd Half Paid	MAY 31 1955 OCT 31 1955										
20												20												
		386 78 464						90.54	40		90.94						70.41		20.49					

Village of Sylvan
Town of Sylvan
Cass County
Minnesota
Lyons Sylvan Park
Plat Book
Plat 1 Allotts
Addition to Sylvan
133-29
133-30

Assessment Roll and Tax List of Real Property in the Town of Sylvan, Cass County, Minnesota, for Taxes for the Year 1954.

Form: SCD (54) BLUE EARTH COUNTY, MINNESOTA

*Indicate Type of Property: R-Residential, C-Commercial, I-Industrial, U-Utility, F-Farm

	In Whose Name Assessed	To Whom Transferred	Description of Property: Subdivision	Sec. or Lot	Town or Block	Rng	Number of Acres of Land (Acres / 100ths)	Sec. School District	Indicate Homestead Yes or No	Indicate Application for Tax Deferment Yes or No	*Indicate Type of Property	True and Full Valuations: Land Exclusive of Structures and Improvements (Dollars)	Buildings and Other Structures (Dollars)	Machinery Permanently Attached to Real Estate (Dollars)	Total True and Full Value (Dollars)	Assessed Valuations: Rural: Homestead Up to $4,000 20% (Dollars)	Rural: Over $4,000 and Non-Homestead 33⅓% (Dollars)	All Other: Homestead Up to $4,000 25% (Dollars)	All Other: Over $4,000 and Non-Homestead 40% (Dollars)	Machinery Permanently Attached to Real Estate 33⅓% (Dollars)	Total Assessed Value (Dollars)	Total Assessed Value as Equalized by the Board of Review (Dollars)	Final Equalized Value (Dollars)
1	Brower & Laura Peterson		NE¼ of NE¼	7	133	29	40	29	Yes	No	F	240			240	48					48		
2	" " "		NW¼ of NE¼				40		"	"	F	290			290	58					58		
3	" " "		SW¼ of NE¼				40		"	"	F	450			450	90					90		
4	" " "		SE¼ of NE¼				40		"	"	F	450			450	90					90		
5																							
6	Ella Hardine		NE¼ of NW¼				40		"	"	F	420			420	84					84		
7	"		~~NW¼ of NW¼~~ Lot 1				40.72		"	"	F	275	775		1050	210					210		
8	Barney & Divin Ostenso		SW¼ of NW¼ Lot 2				40.66		"	"	F	270			270	54					54		
9	" " "		SE¼ of NW¼				40		"	"	F	390			390	78					78		
10																							
11	" " "		NE¼ of SW¼				40		"	"	F	140			140	28					28		
12	" " "		~~NW¼ of SW¼~~ Lot 3				40.64		"	"	F	75			75	15					15		
13	" " "		~~SW¼ of SW¼~~ Lot 4				40.62		"	"	F	120	930		1050	210					210		
14	" " "		SE¼ of SW¼				40		"	"	F	270			270	54					54		
15																							
16	Vivian D. Anderson		NE¼ of SE¼				40		no	"	F	321			321		107				107		
17	" "		NW¼ of SE¼				40		"	"	F	339			339		113				113		
18	" "		SW¼ of SE¼				40		"	"	F	192	24		216		72				72		
19	" "		SE¼ of SE¼				40		"	"	F	279			279		93				93		
20																							
							647.66					4551	1729		6280	1017	385				1404		

Validations by School Districts as Equalized by Department of Taxation

	Sold for Taxes	District No. 1 Rate 54 Mills	District No. 18 Rate 54 Mills	District No. ..... Rate ..... Mills	District No. ..... Rate ..... Mills	District No. ..... Rate ..... Mills	District No. ..... Rate ..... Mills	Tax Including State Homestead ..... Mills	State Tax on Non-Homestead 54 Mills	Special Taxes	Total Taxes
		Dollars	Dollars	Dollars	Dollars	Dollars	Dollars	$ cts.	$ cts.	$ cts.	$ cts.
1		4 49						9 36			9 36
2		4 58						11 32			11 32
3		4 90						17 56			17 56
4		4 90						17 56			17 56
5											
6		4 84						16 40			16 40
7		4 210						40 98			40 98
8		4 54						10 54			10 54
9		4 78						15 22			15 22
10											
11		4 28						5 46			5 46
12		4 15						2 92			2 92
13		4 210						40 98			40 98
14		4 54						10 54			10 54
15											
16	SOLD FOR TAXES	107						20 58	56		21 44
17	SOLD FOR TAXES	113						22 06	58		22 64
18	SOLD FOR TAXES	72						14 06	38		14 44
19	SOLD FOR TAXES	93						18 16	48		18 64
20											
		4 1017						274 00	2 00		276 00
		385									
		1404									

	Paid	When Paid (Month Day Year)	Number of Receipt	March Settlement 1955	June Settlement 1955	Penalty	November Settlement 1955	Penalty	Collections to First Monday in January 1956	Penalty	Delinquent on First Monday in January 1956	Total Delinquent Tax and Penalty	Remarks
				$ cts.	$ cts.	$ cts.	$ cts.	$ cts.	$ cts.	$ cts.	$ cts.	$ cts.	
1	1st Half Paid 2nd Half Paid	MAY 31 1955 OCT 31 1955	6665 N466		-27 90		27 90						
2	1st Half Paid 2nd Half Paid	MAY 31 1955 OCT 31 1955											
3	1st Half Paid 2nd Half Paid	MAY 31 1955 OCT 31 1955											
4	1st Half Paid	MAY 31 1955											
5													
6	PAID IN FULL	MAY 31 1955	5538		-16 40								
7	PAID IN FULL	MAY 31 1955			-40 98								
8	2nd Half Paid 1st Half Paid	NOV 29 1955 MAY 31 1955			-52 54				52 54				
9	2nd Half Paid 1st Half Paid	NOV 29 1955 MAY 31 1955			-76 11				76 11				
10													
11	2nd Half Paid 1st Half Paid	NOV 29 1955 MAY 31 1955	7046 7603		-27 73				27 73				Pen due 4 3.43
12	2nd Half Paid 1st Half Paid	NOV 29 1955 MAY 31 1955			-1 46				1 46				
13	2nd Half Paid 1st Half Paid	NOV 29 1955 MAY 31 1955			-20 49				20 49				
14	2nd Half Paid 1st Half Paid	NOV 29 1955 MAY 31 1955			-52 77				52 77				
15													
16											21 44		
17											22 64		
18											14 44		
19											18 64		
20													
					128 11		37 90		42 83		77 16		

Village of Sylvan
Township Sylvan
Independent School District 133-30
Sylvan Park
Cass County, Minnesota

Assessment Roll and Tax List of Real Property in the Town of Sylvan, Cass County, Minnesota, for Taxes for the Year 1954.

*Indicate Type of Property: R-Residential, C-Commercial, I-Industrial, U-Utility, F-Farm

Form 3CD (34) WILLIS-DUFF COMPANY, MINNEAPOLIS

In Whose Name Assessed	To Whom Transferred		Description of Property: Subdivision	Sec. or Lot	Town or Block	Rng	Number of Acres of Land (Acres / 100ths)	No. School District	Indicate Homestead Tax or No	Indicate Apportioned Tax or No	*Indicate Type of Property	True and Full Valuations: Land Exclusive of Structures and Improvements	Buildings and Other Structures	Machinery Permanently Attached to Real Estate	Total True and Full Value	Assessed Valuations: Rural: Homestead Up to $1,000 20%	Rural: Over $1,000 and Non-Homestead 33⅓%	All Other: Homestead Up to $1,000 25%	All Other: Over $1,000 and Non-Homestead 40%	Machinery Permanently Attached to Real Estate 33⅓%	Total Assessed Value	Total Assessed Value as Equalized by the Board of Review	Final Equalized Value
							Acres					Dollars	Dollars	Dollars	Dollars	Dollars	Dollars	Dollars	Dollars	Dollars	Dollars	Dollars	Dollars
Wm. H. Staub & Laura Peterson		1	NE¼ of NE¼	$ 133.29			40	152	no		I	60			60		20				20		
Minnesota Power & Light Co.		2	NW¼ of NE¼				40		"	"	I	360			360		120				120		
" "		3	SW¼ of NE¼				40		"	"	I	360			360		120				120		
" "		4	SE¼ of NE¼				40		"	"	I	360			360		120				120		
		5																					
Frank Sattler		6	NE¼ of NW¼				40		"	"	F	510	384		894		298				298		
"		7	NW¼ of NW¼				40		"	"	F	240			240		80				80		
"		8	S½ of NW¼ less 17 acres ~~SW¼ of NW¼~~				63		"	"	F	408			408		136				136		
		9	SE¼ of NW¼																				
		10																					
Minnesota Power & Light Co.		11	NE¼ of SW¼				40		"	"	I	360			360		120				120		
George Larson		12	W½ of SW¼ less 18 acres ~~NW¼ of SW¼~~				62		yes	"	F	465	350		815	163					163		
		13	SW¼ of SW¼																				
Minnesota Power & Light Co.		14	SE¼ of SW¼				40		no	"	I	360			360		120				120		
" "		15	35 acres of W½ of NW¼ and W½ of SW¼				35		"	"	I	315			315		105				105		
O. H. McAninch		16	NE¼ of SE¼				40		yes	"	F	190			190	38					38		
Minnesota Power & Light Co.		17	NW¼ of SE¼				40		no	"	I	360			360		120				120		
" " "		18	SW¼ of SE¼				40		"	"	I	360			360		120				120		
O. H. McAninch		19	SE¼ of SE¼				40		yes	"	F	320	175		495	99					99		
		20																					
							640					5028	909		5937	300	1479				1777		

Sold for Taxes	Valuations by School Districts as Equalized by Department of Taxation: District No. ..... Rate ..... Mills	District No. ..... Rate ..... Mills	District No. ..... Rate ..... Mills	District No. ..... Rate ..... Mills	District No. ..... Rate ..... Mills	Tax including State Homestead ..... Mills	State Tax on Non-Homestead 5.87 ..... Mills	Special Taxes	Total Taxes	Paid	When Paid	Number of Receipt	March Settlement 1955	June Settlement 1955	Penalty	November Settlement 1955	Penalty	Collections to First Monday in January 1956	Penalty	Delinquent on First Monday in January 1956	Total Delinquent Tax and Penalty	Remarks
	Dollars	Dollars	Dollars	Dollars	Dollars	$ cts.	$ cts.	$ cts.	$ cts.		Month Day Year		$ cts.	$ cts.	$ cts.	$ cts.	$ cts.	$ cts.	$ cts.	$ cts.	$ cts.	
SOLD FOR TAXES																						
1	20					340	10		400											400		
2	120					2342	62		2404	2nd Half Paid 1st Half Paid	OCT 19 1955 MAY 31 1955	14467 10455		1202		1202						
3	120					2342	62		2404	2nd Half Paid 1st Half Paid	OCT 19 1955 MAY 31 1955	14467 10455		1202		1202						
4	120					2342	62		2404	2nd Half Paid 1st Half Paid	OCT 19 1955 MAY 31 1955			1202		1202						
5																						
6	298					5816	156		5972	PAID IN FULL	MAY 31 1955			5972								
7	80					1562	42		1604	PAID IN FULL	MAY 31 1955			1604								
8	136					2654	70		2724	PAID IN FULL	MAY 31 1955			2724								
9																						
10																						
11	120					2342	62		2404	2nd Half Paid 1st Half Paid	OCT 19 1955 MAY 31 1955	14467 10455		1202		1202						
12	163					3182			3182	PAID IN FULL	MAY 31 1955	9188		3182								
13																						
14	120					2342	62		2404	2nd Half Paid 1st Half Paid	OCT 19 1955 MAY 31 1955	14467 10455		1202		1202						
15	105					2050	54		2104	2nd Half Paid 1st Half Paid	OCT 19 1955 MAY 31 1955	14467 10455		1052		1052						
16	38					742			742	PAID IN FULL	MAY 31 1955	7201		742								
17	120					2342	62		2404	2nd Half Paid 1st Half Paid	OCT 19 1955 MAY 31 1955	14467 10455		1202		1202						
18	120					2342	62		2404	2nd Half Paid 1st Half Paid	OCT 19 1955 MAY 31 1955	14467 10455		1202		1202						
19	99					1932			1932	PAID IN FULL	MAY 31 1955	7201		1932								
20																						
	300 1479 1779					34722	766		35488					25488		7966				400		

Village of Sylvan
North Sylvan
133-30
Lyons Sylvan Park
Edmund Allouis
Addition to Sylvan

Assessment Roll and Tax List of Real Property in the Town of Sylvan, Cass County, Minnesota, for Taxes for the Year 1954.

Form SCD (54) — Indicate Type of Property: R-Residential, C-Commercial, I-Industrial, U-Utility, F-Farm

	In Whose Name Assessed	To Whom Transferred	Description of Property: Subdivision	Sec. or Lot	Town or Block	Rng	Number of Acres of Land (Acres)	(100ths)	Indicate Improvements on Tax or No	Indicate Apportionment Tax or No	Indicate Type of Property	True and Full Valuations: Land Exclusive of Structures and Improvements (Dollars)	Buildings and Other Structures (Dollars)	Machinery Permanently Attached to Real Estate (Dollars)	Total True and Full Value (Dollars)	Assessed Valuations: Rural: Homestead Up to $4,000 20% (Dollars)	Rural: Other $4,000 and Non-Homestead 33⅓% (Dollars)	All Other: Homestead Up to $4,000 25% (Dollars)	All Other: Over $4,000 and Non-Homestead 40% (Dollars)	Machinery Permanently Attached to Real Estate 33⅓% (Dollars)	Total Assessed Value (Dollars)	Total Assessed Value as Equalized by the Board of Review (Dollars)	Final Equalized Value (Dollars)
1	John W. Peterson		NE¼ of NE¼	9	133	29	40		yes	yes	F	140			140	28					28		
2	" "		NW¼ of NE¼				40		"	"	F	190			190	38					38		
3	Ed J. & Alice C. Peterson		SW¼ of NE¼				40		"	"	F	140	590		730	146					146		
4	" " "		~~SE¼ of NE¼~~ Lot 3				36.75		"	"	F	60			60	12					12		
5																							
6	Emily & John W. Peterson		NE¼ of NW¼				40		"	"	F	365			365	73					73		
7	" " "		NW¼ of NW¼				40		"	"	F	215	750		965	193					193		
8	Minnesota Power & Light Co.		SW¼ of NW¼				40		no	"	F	360			360		120				120		
9	" "		SE¼ of NW¼				40		"	"	F	360			360		120				120		
10	Lawrence Lapka		all of SE¼ of SW¼ & of Rg				14		yes	"	R	35	50		85	17					17		~~17~~ 14.18
11	Alice & Ed J. Peterson		W½ of NE¼ of SW¼				80		"	"	F	120			120	24					24		
12	Lawrence & Gertrude Lapka		NW¼ of SW¼				40		"	"	F	280			280	56					56		
13	" " "		SW¼ of SW¼ less Rg				36.34		"	"	F	255	300		555	111					111		
14	O. R. & Ludmila R. Rudbeck		all of SE¼ of SW¼ N. of Rg				14		no	"	F	96			96		32				32		
15	Ed J. & Alice Peterson		E½ of NE¼ of SW¼				40		yes	"	F	130			130	26					26		
16	John J. & Olga Gaston		Lot 1 NE¼ of SE¼ less Rg				9.63		"	"	F	65	130		195	39					39		
17	" " "		NW¼ of SE¼ Lot 2				39.60		"	"	F	325			325	65					65		
18	" " "		SW¼ of SE¼ less Rg				28		"	"	F	145			145	29					29		
19			SE¼ of SE¼																				
20																							
							538.82					3251	1820		5071	851	272				1129		

	Sold for Taxes	Valuations by School Districts as Equalized by Department of Taxation: District No. 1 Rate 41.5 Mills	District No. 2 Rate 41.5 Mills	District No. 3 Rate 41.5 Mills	District No. 4 Rate 41.5 Mills	District No. 5 Rate 41.5 Mills	Tax including State Homestead	State Tax on Non-Homestead 5.4 Mills	Special Taxes	Total Taxes		Paid	When Paid: Month	Day	Year	Number of Receipt	March Settlement 1955	June Settlement 1955	Penalty	November Settlement 1955	Penalty	Collections to First Monday in January 1956	Penalty	Delinquent on First Monday in January 1956	Total Delinquent Tax and Penalty	Remarks
		Dollars	Dollars	Dollars	Dollars	Dollars	$ cts.	$ cts.	$ cts.	$ cts.							$ cts.	$ cts.	$ cts.	$ cts.	$ cts.	$ cts.	$ cts.	$ cts.	$ cts.	
1		28					5.46			5.46	1	PAID IN FULL	MAY	31	1955	7084		-5.46								
2		38					7.42			7.42	2	PAID IN FULL	MAY	31	1955			-7.42								
3		146					28.50			28.50	3	Balance Paid / Part Paid	MAY / SEP	31 / 8	1955	7084 / 7670		-14.25		14.25						
4		12					2.34			2.34	4	Balance Paid / Part Paid	MAY / MAY	31 / 31	1955	7084 / 13143		-1.17		1.17						
5											5															
6		73					14.24			14.24	6	PAID IN FULL	MAY	31	1955	7084		-14.24								
7		193					37.66			37.66	7	PAID IN FULL	MAY	31	1955	7084		-37.66								
8		120					23.42	.64		24.06	8	2nd Half Paid / 1st Half Paid	OCT / MAY	18 / 31	1955 / 1955	7468 / 7084		-12.03		12.03						
9		120					23.42	.64		24.06	9	2nd Half Paid / 1st Half Paid	OCT / MAY	18 / 31	1955 / 1955	7468 / 7084		-12.03		12.03						
10		17					3.32			3.32	10	Paid in Full	FEB	11	1955	7185	1.56								~~1.77~~ 1.94	
11		24					4.68			4.68	11	Balance Paid / Part Paid	SEP / MAY	8 / 31	1955 / 1955	7743 / 7070		-2.34		2.34						
12		56					10.94			10.94	12													10.94	12.03	
13		111					21.66			21.66	13	Balance Paid / Part Paid	SEP / MAY	21 / 31	1955 / 1955	7837 / 7084		-10.56		10.10						
14	SOLD FOR TAXES	32					6.24	.16		6.40	14														6.40	
15		26					5.08			5.08	15	Part Paid / Balance Paid	SEP / MAY	8 / 31	1955 / 1955	7743 / 7070		-2.54		2.54						
16	SOLD FOR TAXES	39					7.62			7.62	16	PAID IN FULL	MAY	31	1955			-7.62								
17	SOLD FOR TAXES	65					12.68			12.68	17	PAID IN FULL	MAY	31	1955	7083		-12.68								
18	SOLD FOR TAXES	29					5.66			5.66	18	PAID IN FULL	MAY	31	1955			-5.66								
19											19															
20											20															
		851					220.34	1.44		221.78							1.56	-54.46		54.46				19.10		
		278																								
		1129																								

Assessment Roll and Tax List of Real Property in the Town of Sylvan, Cass County, Minnesota, for Taxes for the Year 1954.

*Indicate Type of Property: R-Residential, C-Commercial, I-Industrial, U-Utility, F-Farm

Form SCD (54) 50-135-5476 50M-5-54, MINNESOTA

	In Whose Name Assessed	To Whom Transferred	Description of Property: Subdivision	Sec. or Lot	Town or Block	Rng	Number of Acres of Land: Acres	Units	No. School District	Indicate Homestead Tax or No	Indicate Agricultural Tax or No	* Indicate Type of Property	True and Full Valuations: Land Exclusive of Structures and Improvements	Buildings and Other Structures	Machinery Permanently Attached to Real Estate	Total True and Full Value	Assessed Valuations: Rural: Homestead Up to $1,000 20%	Rural: Over $1,000 and Non-Homestead 33⅓%	All Other: Homestead Up to $1,000 25%	All Other: Over $1,000 and Non-Homestead 40%	Machinery Permanently Attached to Real Estate 33⅓%	Total Assessed Value	Total Assessed Value as Equalized by the Board of Review	Final Equalized Value
							Dollars	Cts.					Dollars	Dollars	Dollars	Dollars	Dollars	Dollars	Dollars	Dollars	Dollars	Dollars	Dollars	Dollars
1	A. B. Birdsall		NE¼ of NE¼	16	133	29	40		47.152	Yes	No	F	280	100		380	76					76		
2	~~Louis M. Staub & Lance Eellison~~		NW¼ of NE¼				40			No	"	F	60			60		20				20		
3	~~State of Minnesota~~		SW¼ of NE¼																					
4	Gilbert S. & ~~Mary~~ Birdsall		SE¼ of NE¼				40			Yes	"	F	415			415	83					83		
5																								
6	Lawrence Lupka		NE¼ of NW¼				40			"	"	F	140			140	28					28		
7	" "		NW¼ of NW¼ less 1½				32			"	"	F	190			190	38					38		
8	Minnesota Power & Light Co.		SW¼ of NW¼				40			No	"	T	360			360		120				120		
9	" " "		SE¼ of NW¼				40			"	"	T	360			360		120				120		
10																								
11	Philip T. Helgman		NE¼ of SW¼				40			"	"	T	60			60		20				20		
12	Minnesota Power & Light Co.		NW¼ of SW¼				40			"	"	T	321			321		107				107		
13	" " "		SW¼ of SW¼				40			"	"	T	321			321		107				107		
14	Philip T. Helgman		SE¼ of SW¼				40			"	"	T	120	60		180		60				60		
15																								
16	Milton & Eileen Hradsky		NE¼ of SE¼				40			Yes	"	F	440			440	88					88		
17	Steven Kirg		NW¼ of SE¼				40			"	"	F	225	590		815	163					163		
18	" "		SW¼ of SE¼				40			"	"	F	430			430	86					86		
19	Milton & Eileen Hradsky		SE¼ of SE¼				40			"	"	F	460	350		810	162					162		
20																								
							597						4157	1100		5257	724	554				1278		

	Sold for Taxes	Valuations by School Districts as Equalized by Department of Taxation: District No. ..... Rate ..... Mills	District No. ..... Rate ..... Mills	District No. ..... Rate ..... Mills	District No. ..... Rate ..... Mills	Tax Including State Homestead ..... Mills	State Tax on Non-Homestead 5¾ Mills	Special Taxes	Total Taxes	Paid: Month Day Year	When Paid	Number of Receipt	March Settlement 1955	June Settlement 1955	Penalty	November Settlement 1955	Penalty	Collections to First Monday in January 1956	Penalty	Delinquent on First Monday in January 1956	Total Delinquent Tax and Penalty	Remarks
		Dollars	Dollars	Dollars	Dollars	Dollars	Dollars	Dollars	Dollars													
1	SOLD FOR TAXES	#76				1444			1444	Balance Paid	JUL 25 1955	7642										
										Part Pass	MAY 31 1955			-742		742						
2		20				380	10		400	2nd Half Paid	JUL 26 1955	7647		-200		200						
											MAY 31 1955	6765										
3										Balance Paid	JUL 25 1955	7642										
4	SOLD FOR TAXES	#83				1620			1620	Part Pass	MAY 31 1955			-827		793						
5																						
6		#28				546			546	2nd Half Paid	JUL 27 1955	13839		-273		273						
										1st Half Paid	MAY 31 1955											
7		#38				742			742	2nd Half Paid	JUL 27 1955			-371		371						
										1st Half Paid	MAY 31 1955											
8		120				2342	62		2404	2nd Half Paid	OCT 19 1955	14168		-1202		1202						
										1st Half Paid	MAY 31 1955											
9		120				2342	62		2404	2nd Half Paid	OCT 19 1955	14153		-1202		1202						
										1st Half Paid	MAY 31 1955											
10																						
11		20				390	10		400	PAID IN FULL	APR 11 1955	4753		-400								
12		107				2088	56		2144	2nd Half Paid	OCT 19 1955	14153		-1072		1072						
										1st Half Paid	MAY 31 1955											
13		107				2088	56		2144	2nd Half Paid	OCT 19 1955	14168		-1072		1072						
										1st Half Paid	MAY 31 1955											
14		60				1172	32		1204	PAID IN FULL	APR 11 1955	4753		-1204								
15																						
16	SOLD FOR TAXES	#88				1718			1718	PAID IN FULL	SEP 1 1955	13409				1718						
17		#163				3182			3182	PAID IN FULL	MAY 31 1955			-3182								
18		#86				1678			1678	PAID IN FULL	MAY 31 1955			-1678								
19	SOLD FOR TAXES	#162				3162			3162	PAID IN FULL	SEP 1 1955	13409				3162	140					
20																						
		#724				24444	288		25232					12325		11907						
		554																				
		1278																				

Village of Sylvan
33-29
North Sylvan
33-30
Sylvan Park
Sch
School District 1
Edwin to Sylvan

Assessment Roll and Tax List of Real Property in the Town of Sylvan, Cass County, Minnesota, for Taxes for the Year 1954.

Form SCD (54) — Indicate type of property: R-Residential, C-Commercial, I-Industrial, U-Utility, F-Farm

In whose name assessed	To whom transferred	Description of property: Subdivision	Sec. or Lot	Town or Block	Rng	Number of Acres of Land	Indicate Homestead Tax or No	Indicate Agricultural Tax or No	Indicate Type of Property	True and Full Valuations: Land Exclusive of Structures and Improvements	Buildings and Other Structures	Machinery Permanently Attached to Real Estate	Total True and Full Value	Assessed Valuations: Rural: Homestead Up to $1,000 20%	Rural: Over $1,000 and Non-Homestead 33⅓%	All Other: Homestead Up to $1,000 25%	All Other: Over $1,000 and Non-Homestead 40%	Machinery Permanently Attached to Real Estate 33⅓%	Total Assessed Value	Total Assessed Value as Equalized by the Board of Review	Final Equalized Value
						Acres	100ths			Dollars	Dollars	Dollars	Dollars	Dollars	Dollars	Dollars	Dollars	Dollars	Dollars	Dollars	Dollars
		All that part of NE¼ of NE¼ Sec.17-133-29, lying above 1186' contour line running across said tract, which is 1186' above the sea level elevation as established by the Mississippi River Commission, being approximately 20 acres in the Northern Pacific Right of way, and a certain one acre tract owned and occupied by school District #1 of Cass County and excepting the South 15 rods of the E½ of NE¼ of NE¼																			
John A. Miller						12.25	15	yes	yes	R	120	175		295	59					59	
Minnesota Power & Light Co.						21.40		no		T	214			214		72				72	
" " "						1.0		"		T	360			360		120				120	
" " "						3.5		"		T	315			315		105				105	
Hons. Alvin & Emily J. Tindall		5	Sec 1 of SE¼ of NE¼			5		no	yes	C	125	900 1000		2025	225	300				525	
Cuyuna Range Power Co.		6	20 acres of NE¼ of NW¼			20		no	yes	T	180			180		60				60	
Marlen J. & Lutheta E. Phillips		7	NW¼ of NW¼ & Frg. lease 4 yrs			24.57		yes		R	180	230		410	82					82	
Guy S. & Mabel Smith		8	Lying E of N.P.R.R. & W of Contour line & less cemetery lease Frg & less part			29		no		F	207			207		69				69	
W. H. & Ivy Palmer		9	SE¼ of NW¼			40		"		T	321			321		107				107	
Minnesota Power & Light Co.		10	6.4 acres of NW¼ of NW¼			6.9		"		T	60			60		20				20	
W. H. & Ivy Palmer		11	NE¼ of SW¼			40		"		T	279			279		93				93	
State of Minnesota		12	NW¼ of SW¼																		
Minnesota Power & Light Co.		13	SW¼ of SW¼			40		"		T	360			360		120				120	
" " "		14	SE¼ of SW¼			40		"		T	360			360		120				120	
J. Cunningham		15	2.20 acres of NW¼ of NE¼			2.20		yes		R	25	225		250	50					50	
Minnesota Power & Light Co.		16	NE¼ of SE¼			40		no		T	360			360		120				120	
" " "		17	NW¼ of SE¼			40		"		T	360			360		120				120	
" " "		18	SW¼ of SE¼			40		"		T	360			360		120				120	
" " "		19	SE¼ of SE¼			40		"		T	360			360		120				120	
" " "		20	8 acres of S ½ of NW¼ of NW¼			8		"		T	72			72		24				24	
						557.32					4630	2530		7160	416	1690				2106	

Village of Sylvan — North Sylvan — Sylvan Park — Section 1 Block 1 Section 20 Block 20

Valuations by School Districts as Equalized by Department of Taxation

Sold for Taxes	District No. ..... Rate ..... Mills: Dollars	District No. ..... Rate ..... Mills: Dollars	District No. ..... Rate ..... Mills: Dollars	District No. ..... Rate ..... Mills: Dollars	District No. ..... Rate ..... Mills: Dollars	District No. ..... Rate ..... Mills: Dollars	Tax including State Homestead ..... Mills: $ cts.	State Tax on Non-Homestead ..... Mills: $ cts.	Special Taxes: $ cts.	Total Taxes: $ cts.
1	59						11.52			11.52
2	72						14.46	38		14.44
3	120						23.42	62		24.04
4	105						20.50	54		21.04
5					225 300		115.60	156		117.16
6	60						11.72	32		12.04
7	82						16.00			16.00
8	69						13.46	36		13.82
9	107						20.88	56		21.44
10	20						3.90	10		4.00
11	93						18.16	48		18.64
12										
13	120						23.42	62		24.04
14	120						23.42	62		24.04
15	50						9.76			9.76
16	120						23.42	62		24.04
17	120						23.42	62		24.04
18	120						23.42	62		24.04
19	120						23.42	62		24.04
20	24						4.68	12		4.80
	191 / 1340 / 1531	225 = 416 / 300 = 1690 / 525 = 2106					115.60 / 306.58 / 422.18	876		422.94

Sold for Taxes	Paid	When paid: Month Day Year	Number of Receipt	March Settlement 1955	June Settlement 1955	Penalty	November Settlement 1955	Penalty	Collections to First Monday in January 1956	Penalty	Delinquent on First Monday in January 1956	Penalty	Total Delinquent Tax and Penalty	Remarks
				$ cts.	$ cts.	$ cts.	$ cts.	$ cts.	$ cts.	$ cts.	$ cts.	$ cts.	$ cts.	
1														11.52 Old DR # 27766 1-6-56
2	2nd Half Paid OCT 19 1955 / 1st Half Paid MAY 31 1955	14168 / 10453			7.22		7.22							
3	2nd Half Paid OCT 19 1955 / 1st Half Paid MAY 31 1955	14453 / 14168			12.02		12.02							
4					10.52		10.52							
5	PAID IN FULL OCT 19 1955 / 2nd Half Paid OCT 19 1955 / 1st Half Paid MAY 31 1955	14188 / 14168 / 10453					117.16	411						
6					6.02		6.02							
7	PAID IN FULL MAY 31 1955	10453			16.00									
8	PAID IN FULL APR 29 1955	5274			13.82									
9	PAID IN FULL MAY 31 1955	10454			21.44									
10	PAID IN FULL MAY 31 1955	10450			4.00									
11	PAID IN FULL MAY 31 1955	10454			18.64									
12														
13	2nd Half Paid OCT 19 1955 / 1st Half Paid MAY 31 1955	14168 / 10453			12.02		12.02							
14	2nd Half Paid OCT 19 1955 / 1st Half Paid MAY 31 1955				12.02		12.02							
15	PAID IN FULL JUL 5 - 1955	513					7.76	50						
16	2nd Half Paid OCT 19 1955 / 1st Half Paid MAY 31 1955				12.02		12.02							
17	2nd Half Paid OCT 19 1955 / 1st Half Paid MAY 31 1955	14168 / 10453			12.02		12.02							
18	2nd Half Paid OCT 19 1955 / 1st Half Paid MAY 31 1955	14453			12.02		12.02							
19	2nd Half Paid OCT 19 1955 / 1st Half Paid MAY 31 1955				12.02		12.02							
20	PAID IN FULL MAY 31 1955	10450			4.80									
							234.92						11.52	

Assessment Roll and Tax List of Real Property in the Town of Sylvan, Cass County, Minnesota, for Taxes for the Year 1954.

Form SCD (54) WILLIS-SAVE COMPANY, MINNEAPOLIS

*Indicate Type of Property: R-Residential, C-Commercial, I-Industrial, U-Utility, F-Farm

	In Whose Name Assessed	To Whom Transferred		Number of Acres of Land (Acres / 100ths)	Sec. School District	Indicate Homestead Tax or No	Indicate Agricultural Tax or No	Indicate Type of Property	True and Full Valuations: Land Exclusive of Structures and Improvements (Dollars)	Buildings and Other Structures (Dollars)	Machinery Permanently Attached to Real Estate (Dollars)	Total True and Full Value (Dollars)	Assessed Valuations: Rural: Homestead Up to $1,000 20% (Dollars)	Rural: Over $1,000 and Non-Homestead 33⅓% (Dollars)	All Other: Homestead Up to $1,000 25% (Dollars)	All Other: Over $1,000 and Non-Homestead 40% (Dollars)	All Other: Machinery Permanently Attached to Real Estate 33⅓% (Dollars)	Total Assessed Value (Dollars)	Total Assessed Value as Equalized by the Board of Review (Dollars)	Final Equalized Value (Dollars)
1	John A. Miller		NE¼ of NE¼ less 2 acres [illegible] 17	13.29	15	yes	yes	R	120	175		295	59					59		
2	Minnesota Power & Light Co.		24.40 acres of NW¼ of NE¼	24.40		no	"	I	216			216		72				72		
3	" " "		SW¼ of NE¼	40		"	"	I	360			360		120				120		
4	" " "		35 acres of SE¼ of NE¼	35		"	"	I	315			315		105				105		
5	Hons. Alvin & Emily J. Tindall		5 acres of SE¼ of NE¼	5		no yes	yes	C	125	900 1000		2025	225	300				525		
6	Cuyuna Range Power Co.		20 acres of NE¼ of NW¼	20		no	yes	I	180			180		60				60		
7	Marlen J. & Bertha A. Phillips		NW¼ of NW¼ less 4 acres for Dry	24.57		yes	"	R	180	230		410	82					82		
8	Guy G. & Mabel Smith		Lying [illegible] less Dry & less part platted & less Cemetery	29		no	"	F	207			207		69				69		
9	W. H. & Ivy Palmer		SE¼ of NW¼	40		"	"	I	321			321		107				107		
10	Minnesota Power & Light Co.		6.9 acres of NW¼ of NW¼	6.9		"	"	I	60			60		20				20		
11	W. H. & Ivy Palmer		NE¼ of SW¼	40		"	"	I	279			279		93				93		
12	State of Minnesota		NW¼ of SW¼																	
13	Minnesota Power & Light Co.		SW¼ of SW¼	40		"	"	I	360			360		120				120		
14	" " "		SE¼ of SW¼	40		"	"	I	360			360		120				120		
15	J. Cunningham		2.20 acres of NW¼ of NE¼	2.20		yes	"	R	25	225		250	50					50		
16	Minnesota Power & Light Co.		NE¼ of SE¼	40		no	"	I	360			360		120				120		
17	" " "		NW¼ of SE¼	40		"	"	I	360			360		120				120		
18	" " "		SW¼ of SE¼	40		"	"	I	360			360		120				120		
19	" " "		SE¼ of SE¼	40		"	"	I	360			360		120				120		
20	" " "		8 acres of S ½ of NW¼ of NW¼	8		"	"	I	72			72		24				24		
				557.32					4630	2530		7160	411	1090				2166		

	Sold for Taxes	Validations by School Districts as Equalized by Department of Taxation: District No. ..... Rate ..... Mills	District No. ..... Rate ..... Mills	District No. ..... Rate ..... Mills	District No. ..... Rate ..... Mills	District No. ..... Rate ..... Mills	Tax including State Homestead ..... Mills	State Tax on Non-Homestead ..... Mills	Special Taxes	Total Taxes	Paid	When Paid (Month Day Year)	Number of Receipt	March Settlement 1955	June Settlement 1955	Penalty	November Settlement 1955	Penalty	Collections to First Monday in January 1956	Penalty	Delinquent on First Monday in January 1956	Total Delinquent Tax and Penalty	Remarks
1		54					1152			1152													
2		72					1406	38		1444	2nd Half Paid / 1st Half Paid	OCT 19 1955 / MAY 31 1955	14168 / 10453		722		722						Old Dr. R. #27766 1-6-56
3		120					2342	62		2404	2nd Half Paid / 1st Half Paid	OCT 19 1955 / MAY 31 1955	14168 / 10453		1202		1202						
4		105					2050	54		2104	2nd Half Paid / 1st Half Paid	OCT 19 1955 / MAY 31 1955	14168 / 10453		1052		1052						
5				#225 300			11560	156		11716	PAID IN FULL / 2nd Half Paid / 1st Half Paid	OCT 19 1955 / OCT 19 1955 / MAY 31 1955	14168 / 14168 / 10453				11716	#11					
6		60					1172	32		1204	2nd Half Paid / 1st Half Paid	OCT 19 1955 / MAY 31 1955	14168 / 10453		602		602						
7		82					1600			1600	PAID IN FULL	MAY 31 1955	10453		1600								
8		64					1346	36		1382	PAID IN FULL	APR 29 1955	5274		1382								
9		107					2088	56		2144	PAID IN FULL	MAY 31 1955	10454		2144								
10		20					390	10		400	PAID IN FULL	MAY 31 1955	10450		400								
11		93					1816	48		1864	PAID IN FULL	MAY 31 1955	10454		1864								
12																							
13		120					2342	62		2404	2nd Half Paid / 1st Half Paid	OCT 19 1955 / MAY 31 1955	14168 / 10453		1202		1202						
14		120					2342	62		2404	2nd Half Paid / 1st Half Paid	OCT 19 1955 / MAY 31 1955			1202		1202						
15	SOLD FOR TAXES	50					926			976	PAID IN FULL	JUL 5 - 1955	4513				976	50					
16		120					2342	62		2404	2nd Half Paid / 1st Half Paid	OCT 19 1955 / MAY 31 1955			1202		1202						
17		120					2342	62		2404	2nd Half Paid / 1st Half Paid	OCT 19 1955 / MAY 31 1955	14168 / 10453		1202		1202						
18		120					2342	62		2404	2nd Half Paid / 1st Half Paid	OCT 19 1955 / MAY 31 1955			1202		1202						
19		120					2342	62		2404	2nd Half Paid / 1st Half Paid	OCT 19 1955 / MAY 31 1955			1202		1202						
20		24					468	12		480	PAID IN FULL	MAY 31 1955	10450		480								
		191 / 1340 / 1531	#225 = 416 / 300 = 1490 / 525 = 2106				11560 / 30858 / 42418	876		42294							23482				1102	

Village of Sylvan
North Sylvan
Sylvan Park
Elmer L. Olson
Auditor to Sylvan

Assessment Roll and Tax List of Real Property in the Town of Sylvan, Cass County, Minnesota, for Taxes for the Year 1954.

Form SCD (54) — WILLIS-DUFF PRINTING, MINNEAPOLIS

*Indicate Type of Property: R-Residential, C-Commercial, I-Industrial, U-Utility, F-Farm

In Whose Name Assessed	To Whom Transferred	Description of Property: Subdivision	Sec. or Lot	Town or Block	Rng	Number of Acres of Land: Acres	Tenths	No. School District	Indicate Homestead Tax or No	Indicate Agricultural Tax or No	*Indicate Type of Property	True and Full Valuations: Land Exclusive of Structures and Improvements (Dollars)	Buildings and Other Structures (Dollars)	Machinery Permanently Attached to Real Estate (Dollars)	Total True and Full Value (Dollars)	Assessed Valuations: Rural: Homestead Up to $4,000 20% (Dollars)	Rural: Over $4,000 and Non-Homestead 33⅓% (Dollars)	All Other: Homestead Up to $3,000 25% (Dollars)	All Other: Over $3,000 and Non-Homestead 40% (Dollars)	All Other: Machinery Permanently Attached to Real Estate 33⅓% (Dollars)	Total Assessed Value (Dollars)	Total Assessed Value as Equalized by the Board of Review (Dollars)	Final Equalized Value (Dollars)
Minnesota Power & Light Co.		1 80 acs of SE¼ of NE¼	17	133	29	20		15	No	gp	I	180			180		60				60		
Ray Carmichael		2 40 acs of SW¼ of NE¼				25			No	"	L	12			12		4				4		
		3 SW¼ of NE¼																					
		4 SE¼ of NE¼																					
Homer A. & Emily J. Lindall		5 5.15 acs of E½ of NE¼ of NE¼				3.75			Yes		L	1 50	7 25		1 25	25					25		
Harry Seibell		6 50 acs of NE¼ of NW¼ less 12.4 acs Pg				7.60			"	gp	R	60	325		385	77					77		
		7 NW¼ of NW¼																					
		8 SW¼ of NW¼																					
		9 SE¼ of NW¼																					
State of Minnesota		10 1 acre of NW¼ of NE¼																					
		11 NE¼ of SW¼																					
		12 NW¼ of SW¼																					
		13 SW¼ of SW¼																					
		14 SE¼ of SW¼																					
Gull River Cemetery ass'n		15 202' of 226' of SW¼ of NW¼ Exempt																					
		16 NE¼ of SE¼																					
		17 NW¼ of SE¼																					
		18 SW¼ of SE¼																					
		19 SE¼ of SE¼																					
		20																					
						31 60						302	400		702	102	64				166		

Sold for Taxes	Valuations by School Districts as Equalized by Department of Taxation: District No. ..... Rate ..... Mills	Dollars	District No. ..... Rate ..... Mills	Dollars	District No. ..... Rate ..... Mills	Dollars	District No. ..... Rate ..... Mills	Dollars	Tax including State Homestead ..... Mills	$ cts.	State Tax on Non-Homestead ..... Mills	$ cts.	Special Taxes	$ cts.	Total Taxes	$ cts.	Paid	When Paid: Month Day Year	Number of Receipt	March Settlement 1955	$ cts.	June Settlement 1955	$ cts.	Penalty	$ cts.	November Settlement 1955	$ cts.	Penalty	$ cts.	Collections to First Monday in January 1956	$ cts.	Penalty	$ cts.	Delinquent on First Monday in January 1956	$ cts.	Total Delinquent Tax and Penalty	$ cts.	Remarks
1		60							11 72		32				12 04		1 2nd Half Paid 1st Half Paid	OCT 10 1955 MAY 31 1955	14168 10453			-6 02			6 02												
2		4							78		02				80		2																	80				
3																	3																						
4																	4																						
5					#25				5 50						5 50		5 PAID IN FULL	OCT 10 1955	14188						5 50		19										
6		#77							15 02						15 02		6 PAID IN FULL	MAY 31 1955	9157			-15 02															
7																	7																						
8																	8																						
9																	9																						
10																	10																						
11																	11																						
12																	12																						
13																	13																						
14																	14																						
15									5 50								15																						
16		#77	-25	=102					27 52		34				33 36		16								11 52									80				
17		64	-	64													17																						
18		141	25	166					33 02								18																						
19																	19																						
20																	20																						

Village of Sylvan 133-29

North Sylvan Highlands Sylvan Park Add

Lot 1 Block 1 Add to Sylvan 133-30

Assessment Roll and Tax List of Real Property in the Town of Sylvan

Cass County, Minnesota, for Taxes for the Year 1954.

*Indicate Type of Property: R-Residential, C-Commercial, I-Industrial, U-Utility, F-Farm

Form 5CD (54) 50,000-Sept. 1954

	In Whose Name Assessed	To Whom Transferred	Description of Property: Subdivision	Sec. or Lot	Town or Block	Reg	Number of Acres of Land: Acres	100ths	No. School District	Indicate Homestead Yes or No	Indicate Agricultural Yes or No	*Indicate Type of Property	True and Full Valuations: Land Exclusive of Structures and Improvements	Buildings and Other Structures	Machinery Permanently Attached to Real Estate	Total True and Full Value	Assessed Valuations: Rural: Homestead Up to $4,000 20%	Rural: Over $4,000 and Non-Homestead 33⅓%	All Other: Homestead Up to $4,000 25%	All Other: Over $4,000 and Non-Homestead 40%	Machinery Permanently Attached to Real Estate 33⅓%	Total Assessed Value	Total Assessed Value as Equalized by the Board of Review	Final Equalized Value
													Dollars	Dollars	Dollars	Dollars	Dollars	Dollars	Dollars	Dollars	Dollars	Dollars	Dollars	Dollars
1	Guy & Mabel Smith		NE¼ of NE¼	18	133.29		36.06		152	No		F	3.40	9.35		12.75		4.25				4.25		
2	" " "		NW¼ of NE¼				39.98			"		F	2.46			2.46		.82				.82		
3	Brower & Laura Peterson		SW¼ of NE¼ less Rd				28.02			"		F	2.79			2.79		.93				.93		
4	" " "		SE¼ of NE¼ less Rd				31.94			"		F	3.14	1.00		4.14		1.38				1.38		
5																								
6	Guy & Mabel Smith		NE¼ of NW¼				40			"		F	2.55			2.55		.85				.85		
7	" " "		NW¼ of NW¼ Lot 1				40.81			"		F	4.41			4.41		1.47				1.47		
8	Chas. R. & Mabel M. Woodhouse		SW¼ of NW¼ Lot 2 less Rd				29.03			Yes		F	1.75			1.75	3.9					3.9		
9	" " "		SE¼ of NW¼				27.80			"		F	1.85			1.85	3.7					3.7		
10																								
11	C. R. Woodhouse		NE¼ of SW¼				40			"		F	4.00			4.00	8.0					8.0		
12	"		NW¼ of SW¼ Lot 3				41.65			"		F	4.80			4.80	9.6					9.6		
13	"		SW¼ of SW¼ Lot 4				42.07			"		F	3.75	7.00		10.75	21.5					21.5		
14	"		SE¼ of SW¼				40			"		F	3.15			3.15	6.3					6.3		
15																								
16	Brower & Laura Peterson		NE¼ of SE¼				40			No		F	4.17			4.17		1.39				1.39		
17	" " "		NW¼ of SE¼				40			"		F	4.17			4.17		1.39				1.39		
18	C. R. Woodhouse		SW¼ of SE¼				40			Yes		F	3.40			3.40	6.8					6.8		
19	Minnesota Power & Light Co.		SE¼ of SE¼				40			No		I	3.60			3.60		1.20				1.20		
20																								
							696.96						58.57	17.35		76.94	5.98	19.68				19.66		

	Sold for Taxes	Valuations by School Districts as Equalized by Department of Taxation: Village of Sylvan Park No. 133-29 Rate 24	District No. Rate	District No. Rate	District No. Rate	District No. Rate	District No. Rate	Tax including State Homestead	State Tax on Non-Homestead	Special Taxes	Total Taxes		Paid	When Paid: Month	Day	Year	Number of Receipt	March Settlement 1955	June Settlement 1955	Penalty	November Settlement 1955	Penalty	Collections to First Monday in January 1956	Penalty	Delinquent on First Monday in January 1956	Penalty	Total Delinquent Tax and Penalty	Remarks
		Dollars	Dollars	Dollars	Dollars	Dollars	Dollars	$ cts.	$ cts.	$ cts.	$ cts.							$ cts.	$ cts.	$ cts.	$ cts.	$ cts.	$ cts.	$ cts.	$ cts.	$ cts.	$ cts.	
1		4.25						8.96	2.22		8.51	8	PAID IN FULL	APR	29	1955	5274		8.51									
2		.82						1.60	.42		1.64	2	PAID IN FULL	APR	29	1955			1.64									
													1st Half Paid	MAY	31	1955												
3		.93						1.86	.48		1.86	3	2nd Half Paid	OCT	31	1955	6165		2.31		2.25							
													1st Half Paid	MAY	31	1955	14966											
4		1.38						2.64	.72		2.66	4	2nd Half Paid	OCT	31	1955												
5																												
6		.85						1.60	.44		1.70	6	PAID IN FULL	APR	29	1955	5274		1.70									
7		1.47						2.80	.76		2.96	7	PAID IN FULL	APR	29	1955			2.96									
8		3.9						7.62			7.62	8	2nd Half Paid	OCT	24	1955												
													1st Half Paid	MAY	31	1956			3.81		3.81							
9		3.7						7.22			7.22	9	2nd Half Paid	OCT	24	1955												
													1st Half Paid	MAY	31	1956			3.61		3.61							
10																												
11		8.0						15.62			15.62	11	2nd Half Paid	OCT	24	1955												
													1st Half Paid	MAY	31	1956	9.75		7.81		7.81							
12		9.6						18.74			18.74	12	2nd Half Paid	OCT	24	1955	17757											
													1st Half Paid	MAY	31	1956			.93		9.37							
13		21.5						41.96			41.96	13	2nd Half Paid	OCT	24	1955												
													1st Half Paid	MAY	31	1956			20.98		20.98							
14		6.3						12.30			12.30	14	2nd Half Paid	OCT	24	1955												
													1st Half Paid	MAY	31	1956			6.15		6.15							
15																												
16		1.39						27.14	.72		27.86	16	1st Half Paid	MAY	31	1955												
													2nd Half Paid	OCT	31	1955	6165		27.86		27.86							
17		1.39						27.14	.72		27.86	17	1st Half Paid	MAY	31	1955	14966											
													2nd Half Paid	OCT	31	1955												
18		6.8						13.28			13.28	18	1st Half Paid	MAY	31	1955	14757											
													2nd Half Paid	OCT	19	1955	4170		6.64		6.64							
19		1.20						23.42	.62		24.04	19	1st Half Paid	MAY	31	1955	10454		12.02		12.02							
20																												
		19.66						338.80	7.10		340.90								224.50		121.40							
		1.366																										
		1966																										

Village of Sylvan
133-29
North Sylvan
Lyonts Sylvan Park
Sch
Joint District No. 133-30 Sylvan

Assessment Roll and Tax List of Real Property in the Town of Sylvan, Cass County, Minnesota, for Taxes for the Year 1954.

Form SCD (54) 30,000-6-1954 COUNTY, MINNESOTA

*Indicate Type of Property: R-Residential, C-Commercial, I-Industrial, U-Utility, F-Farm

	IN WHOSE NAME ASSESSED	TO WHOM TRANSFERRED		DESCRIPTION OF PROPERTY: SUBDIVISION	Sec. or Lot	Town or Block	Rng	Number of Acres of Land: Acres	Hdths	No. School District	Indicate Homestead Tax or No	Indicate Veteran Tax or No	* Indicate Type of Property	TRUE AND FULL VALUATIONS: LAND Exclusive of Structures and Improvements	BUILDINGS and Other Structures	MACHINERY Permanently Attached to Real Estate	TOTAL True and Full Value	ASSESSED VALUATIONS: RURAL: Homestead Up to $4,000 20%	RURAL: Over $4,000 and Non-Homestead 33⅓%	ALL OTHER: Homestead Up to $4,000 25%	ALL OTHER: Over $4,000 and Non-Homestead 40%	ALL OTHER: MACHINERY Permanently Attached to Real Estate 33⅓%	TOTAL ASSESSED VALUE	Total Assessed Value as Equalized by the Board of Review	FINAL EQUALIZED VALUE
								Acres	Hdths					Dollars	Dollars	Dollars	Dollars	Dollars	Dollars	Dollars	Dollars	Dollars	Dollars	Dollars	Dollars
33-29	Minnesota Power & Light Co.		1	NE¼ of NE¼	14	133.29		40		99-152	No		T	399			399		133				133		
	" "		2	NW¼ of NE¼				40			"		T	399			399		133				133		
	" "		3	SW¼ of NE¼				40			"		T	399			399		133				133		
	" "		4	SE¼ of NE¼				40			"		T	399			399		133				133		
	Roy G. & Eva L. Thorson (100 by 200 ft)		5	200 ft. 2.7 of SE¼NW¼ 1913327																					
	" "		6	NE¼ of NW¼				40			"		T	399			399		133				133		
	" "		7	~~NW¼ of NW¼~~ Lot 1				42.14			"		T	420			420		140				140		
	J. F. & Ellen J. Marlow		8	~~SW¼ of NW¼~~ Lot 2				41.87			Yes		F	275	250		525	105					105		
	C. A. & Verna L. Stanley		9	SE¼ of NW¼ less 10 acres				30			No		T	120	126		246		82				82		
	Minnesota Power & Light Co.		10	10 acres of SE¼ of NW¼				10			"		T	99			99		33				33		
	" " "		11	NE¼ of SW¼				40			"		T	399			399		133				133		
	J. F. & Ellen J. Marlow		12	~~NW¼ of SW¼~~ Lot 3				41.61			Yes		F	235	150		385	77					77		
	Minnesota Power & Light Co.		13	~~SW¼ of SW¼~~ Lot 4				31.25			No		T	309			309		103				103		
	" " "		14	SE¼ of SW¼				40			"		T	399			399		133				133		
	Ellen J. Marlow Trust		15	Approx. 100 x 200 ft. of SE¼ of NW¼																					
	Clara M. & Charles V. McKinney Sr.		16	NE¼ of SE¼				40			"		T	279			279		93				93		
	Minnesota Power & Light Co.		17	NW¼ of SE¼				40			"		T	360			360		120				120		
	Clara M. & Charles V. McKinney Sr.		18	SW¼ of SE¼				40			"		R	279	375		654		218				218		
	" " "		19	SE¼ of SE¼				40			"		T	279			279		93				93		
			20																						
								1365						5448	901		6349	182	1816				1905		

	SOLD FOR TAXES	District No. ..... Rate ..... Mills	District No. ..... Rate ..... Mills	District No. ..... Rate ..... Mills	District No. ..... Rate ..... Mills	District No. ..... Rate ..... Mills	District No. ..... Rate ..... Mills	Tax Including State Homestead	State Tax on Non-Homestead 5.77 Mills	SPECIAL TAXES	TOTAL TAXES		PAID	WHEN PAID	Number of Receipt	March Settlement 1955	June Settlement 1955	Penalty	November Settlement 1955	Penalty	Collections to First Monday in January 1956	Penalty	Delinquent on First Monday in January 1956	Penalty	Total Delinquent Tax and Penalty	REMARKS
		Dollars	Dollars	Dollars	Dollars	Dollars	Dollars	$ cts.	$ cts.	$ cts.	$ cts.			Month Day Year		$ cts.	$ cts.	$ cts.	$ cts.	$ cts.	$ cts.	$ cts.	$ cts.	$ cts.	$ cts.	
1		~~133~~	133					2596	70 ✓		2666	1	2nd Half Paid 1st Half Paid	OCT 19 1955 MAY 31 1955			1333		1333							
2		~~133~~	133					2596	70 ✓		2666	2	2nd Half Paid 1st Half Paid	OCT 19 1955 MAY 31 1955			1333		1333							
3		133						2582	70		2652	3	2nd Half Paid 1st Half Paid	OCT 19 1955 MAY 31 1955			1326		1326							
4		133						2582	70		2652	4	2nd Half Paid 1st Half Paid	OCT 19 1955 MAY 31 1955	10454 14170		1326		1326							
5												5														
6		~~133~~	133					2596	70 ✓		2666	6	2nd Half Paid 1st Half Paid	OCT 19 1955 MAY 31 1955	10454 14170		1333		1333							
7		~~140~~	140					2732	74 ✓		2806	7	2nd Half Paid 1st Half Paid	OCT 19 1955 MAY 31 1955			1403		1403							
8		~~H 105~~	H 105					2050			2050	8													205 of 2255	
9		~~40~~	82					1600	42 ✓		1642	9	2nd Half Paid 1st Half Paid	AUG 15 1955 MAY 31 1955	13331 9831		821		821							
10		~~33~~	33					644	18		662	10	PAID IN FULL	MAY 31 1955	10450		662									
11		133						2582	70 ✓		2652	11	2nd Half Paid 1st Half Paid	OCT 19 1955 MAY 31 1955	14170 10454		1326		1326							
12		H 77						1496			1496	12													149 of 1646	
13		103						2000	54 ✓		2054	13	2nd Half Paid 1st Half Paid	OCT 19 1955 MAY 31 1955	10454		1027		1027							
14		133						2582	70 ✓		2652	14	2nd Half Paid 1st Half Paid	OCT 19 1955 MAY 31 1955	14170		1326		1326							
15												15														
16		93						1806	48		1854	16	PAID IN FULL	APR 25 1955	5191		1854									
17		120						2330	62 ✓		2392	17	2nd Half Paid 1st Half Paid	OCT 19 1955 MAY 31 1955	14170 10454		1196		1196							
18		218						4234	114		4348	18	PAID IN FULL	APR 25 1955	5191		6202									
19		93						1806	48		1854	19	PAID IN FULL	APR 25 1955												
20												20														
		H 77 1158 1236	H 105 654 759					~~H 77~~ 14814 H 105 24000 38814	950		39764						22468		13750						3546	

Village of Sylvan
North Sylvan
33-29
Sylvan Twp. Sylvan Park
Sylvan Twp. Sylvan Park
Sylvan Twp. Sylvan Park

133-29

Assessment Roll and Tax List of Real Property in the Town of Sylvan, Cass County, Minnesota, for Taxes for the Year 1954.

*Indicate Type of Property: R-Residential, C-Commercial, I-Industrial, U-Utility, F-Farm

Form 5CD (54) Miller-Davis Company, Minneapolis

Line	In Whose Name Assessed	To Whom Transferred	Subdivision	Sec. or Lot	Town or Block	Rng	Number of Acres of Land: Acres	100ths	No. School District	Indicate Homestead Yes or No	Indicate Agricultural Yes or No	*Indicate Type of Property	Land Exclusive of Structures and Improvements (Dollars)	Buildings and Other Structures (Dollars)	Machinery Permanently Attached to Real Estate (Dollars)	Total True and Full Value (Dollars)	Rural: Homestead Up to $4,000 20% (Dollars)	Rural: Over $4,000 and Non-Homestead 33⅓% (Dollars)	All Other: Homestead Up to $4,000 25% (Dollars)	All Other: Over $4,000 and Non-Homestead 40% (Dollars)	Machinery Permanently Attached to Real Estate 33⅓% (Dollars)	Total Assessed Value (Dollars)	Total Assessed Value as Equalized by the Board of Review (Dollars)	Final Equalized Value (Dollars)
1	Minnesota Power + Light Co.		NE¼ of NE¼	20	133	29	40		152	No	yes	f	399			399		133				133		
2	〃	〃	NW¼ of NE¼				40			〃	〃	f	399			399		133				133		
3	〃	〃	SW¼ of NE¼				40			〃	〃	f	399			399		133				133		
4	〃	〃	SE¼ of NE¼				40			〃	〃	f	399			399		133				133		
5																								
6	〃	〃	NE¼ of NW¼				40			〃	〃	f	399			399		133				133		
7	〃	〃	NW¼ of NW¼				40			〃	〃	f	399			399		133				133		
8	〃	〃	SW¼ of NW¼				40			〃	〃	f	399			399		133				133		
9	〃	〃	SE¼ of NW¼				40			〃	〃	f	399			399		133				133		
10																								
11	〃	〃	NE¼ of SW¼				40			〃	〃	f	399			399		133				133		
12	〃	〃	NW¼ of SW¼				40			〃	〃	f	399			399		133				133		
13	〃	〃	SW¼ of SW¼				40			〃	〃	f	399			399		133				133		
14	〃	〃	SE¼ of SW¼				40			〃	〃	f	399			399		133				133		
15																								
16	State of Minnesota		NE¼ of SE¼																					
17	State of Minnesota		NW¼ of SE¼																					
18	Dewey McMaines		SW¼ of SE¼				40			Yes	〃	f	140	550		690	138					138		
19	〃	〃	SE¼ of SE¼				40			〃	〃	f	100			100	20					20		
20																								
							560						5028	550		5578	158	1596				1754		

X pays #1 [illegible]

Line	Sold for Taxes	Valuations by School Districts as Equalized by Department of Taxation: District No.... Rate.... Mills (Dollars)	District #1 No. 152 Rate 18 Mills (Dollars)	District No.... Rate.... Mills (Dollars)	District #2 No. [illegible] Rate 18 Mills (Dollars)	District No.... Rate.... Mills (Dollars)	District No.... Rate.... Mills (Dollars)	Tax including State Homestead ....Mills ($ cts.)	State Tax on Non-Homestead ....Mills ($ cts.)	Special Taxes ($ cts.)	Total Taxes ($ cts.)	Line	Paid	When Paid (Month Day Year)	Number of Receipt	March Settlement 1955	June Settlement 1955	Penalty	November Settlement 1955	Penalty	Collections to First Monday in January 1956	Penalty	Delinquent on First Monday in January 1956	Total Delinquent Tax and Penalty	Remarks
1			~~133~~ x		133			25.96	.70		26.66	1	2nd Half Paid 1st Half Paid	OCT 19 1955 MAY 31 1955			13.33		13.33						
2			~~133~~ x		133			25.96	.70		26.66	2	2nd Half Paid 1st Half Paid	OCT 19 1955 MAY 31 1955			13.33		13.33						
3			133					25.82	.70		26.52	3	2nd Half Paid 1st Half Paid	OCT 19 1955 MAY 31 1955			13.26		13.26						
4			133					25.82	.70		26.52	4	2nd Half Paid 1st Half Paid	OCT 19 1955 MAY 31 1955			13.26		13.26						
5												5													
6			~~133~~ x		133			25.96	.70		26.66	6	2nd Half Paid 1st Half Paid	OCT 19 1955 MAY 31 1955	10454		13.33		13.33						
7			~~133~~ x		133			25.96	.70		26.66	7	2nd Half Paid 1st Half Paid	OCT 19 1955 MAY 31 1955	14170		13.33		13.33						
8			133					25.82	.70		26.52	8	2nd Half Paid 1st Half Paid	OCT 19 1955 MAY 31 1955			13.26		13.26						
9			133					25.82	.70		26.52	9	2nd Half Paid 1st Half Paid	OCT 19 1955 MAY 31 1955			13.26		13.26						
10												10													
11			133					25.82	.70		26.52	11	2nd Half Paid 1st Half Paid	OCT 19 1955 MAY 31 1955			13.26		13.26						
12			133					25.82	.70		26.52	12	2nd Half Paid 1st Half Paid	OCT 19 1955 MAY 31 1955			13.26		13.26						
13			133					25.82	.70		26.52	13	2nd Half Paid 1st Half Paid	OCT 19 1955 MAY 31 1955			13.26		13.26						
14			133					25.82	.70		26.52	14	2nd Half Paid 1st Half Paid	OCT 19 1955 MAY 31 1955			13.26		13.26						
15												15													
16												16													
17												17													
18			# 138					26.80			26.80	18	2nd Half Paid 1st Half Paid	OCT 21 1955 MAY 31 1955	14450		13.40		13.40						
19			# 20					3.88			3.88	19	2nd Half Paid 1st Half Paid	OCT 21 1955 MAY 31 1955	9096		1.94		1.94						
20												20													
			# 158 1064 1222	532 =	158 1596 1754			#2 - 103.84 #1 - 237.24 341.08	8.40		349.48						174.74		174.74						

Village of Sylvan | 133-30 | North Sylvan | Gallyon's Sylvan Park | Allen's 1st Add'n. to Sylvan

Assessment Roll and Tax List of Real Property in the Town of Sylvan, Cass County, Minnesota, for Taxes for the Year 1954.

*Indicate Type of Property: R-Residential, C-Commercial, I-Industrial, U-Utility, F-Farm

Form SCD (54) MILLER-BAYE COMPANY, MINNEAPOLIS

	IN WHOSE NAME ASSESSED	TO WHOM TRANSFERRED	DESCRIPTION OF PROPERTY: SUBDIVISION	Sec. or Lot	Town or Block	Rng	Number of Acres of Land: Acres	100ths	No. School District	Indicate Homestead Tax Yes or No	Indicate Agricultural Tax Yes or No	*Indicate Type of Property	TRUE AND FULL VALUATIONS: LAND Exclusive of Structures Improvements	BUILDINGS and Other Structures	MACHINERY Permanently Attached to Real Estate	TOTAL True and Full Value	ASSESSED VALUATIONS: RURAL Homestead Up to $1,000 20%	RURAL Over $1,000 and Non-Homestead 33⅓%	ALL OTHER Homestead Up to $1,000 25%	ALL OTHER Over $1,000 and Non-Homestead 40%	MACHINERY Permanently Attached to Real Estate 33⅓%	TOTAL ASSESSED VALUE	Total Assessed Value as Equalized by the Board of Review	FINAL EQUALIZED VALUE
							Acres						Dollars	Dollars	Dollars	Dollars	Dollars	Dollars	Dollars	Dollars	Dollars	Dollars	Dollars	Dollars
1	Naville Land Co.		NE¼ of NE¼	21	133	29	40		15	No	No	F	279			279		93				93		
2	"		NW¼ of NE¼				40			"	"	F	279			279		93				93		
3	"		SW¼ of NE¼				40			"	"	F	279			279		93				93		
4	"		SE¼ of NE¼				40			"	"	F	279			279		93				93		
5																								
6	Albert L. Ward Corporation		NE¼ of NW¼				40			"	"	F	279			279		93				93		
7	Minnesota Power + Light Co.		NW¼ of NW¼				40			"	No	F	360			360		120				120		
8	Harold + Esther Bauer		SW¼ of NW¼				40			Yes	No	F	280	885		1165	233					233		
9	Albert L. Ward Corporation		SE¼ of NW¼				40			No	"	F	279			279		93				93		
10																								
11	Naville Land Co.		NE¼ of SW¼				40			"	"	F	279			279		93				93		
12	Harold + Esther Bauer		NW¼ of SW¼				40			Yes	"	F	285			285	57					57		
13	Minnesota Power + Light Co.		SW¼ of SW¼				40			No	"	F	360			360		120				120		
14	" " "		SE¼ of SW¼				40			"	"	F	360			360		120				120		
15																								
16	Naville Land Co.		NE¼ of SE¼				40			"	"	F	279			279		93				93		
17	"		NW¼ of SE¼				40			"	"	F	279			279		93				93		
18	Cuyuna Range Power Co.		SW¼ of SE¼				40			"	"	F	321			321		107				107		
19	State of Minnesota		SE¼ of SE¼																					
20																								
							600						4477	885		5362	290	1284				1594		

	SOLD FOR TAXES	VALUATIONS BY SCHOOL DISTRICTS AS EQUALIZED BY DEPARTMENT OF TAXATION: District No. ..... Rate ..... Mills	District No. ..... Rate ..... Mills	District No. ..... Rate ..... Mills	District No. ..... Rate ..... Mills	District No. ..... Rate ..... Mills	District No. ..... Rate ..... Mills	Tax including State Homestead ..... Mills	State Tax on Non-Homestead 6.4 Mills	SPECIAL TAXES	TOTAL TAXES		PAID	WHEN PAID Month Day Year	Number of Receipt	March Settlement 1955	June Settlement 1955	Penalty	November Settlement 1955	Penalty	Collections to First Monday in January 1956	Penalty	Delinquent on First Monday in January 1956	Penalty	Total Delinquent Tax and Penalty	REMARKS
		Dollars	Dollars	Dollars	Dollars	Dollars	Dollars	$ cts.	$ cts.	$ cts.	$ cts.					$ cts.	$ cts.	$ cts.	$ cts.	$ cts.	$ cts.	$ cts.	$ cts.	$ cts.		
1			~~93~~ 93					18 16	48		18 64	1											18 64	20 50	
2			~~93~~ 93					18 16	48		18 64	2											18 64	20 50	
3			93					18 06	48		18 54	3											18 54	20 39	
4			93					18 06	48		18 54	4											18 54	20 39	
5												5													
6	SOLD FOR TAXES		~~93~~ 93					18 16	48		18 64	6	2nd Half Paid	Oct. 17 1955	14169								18 64		
7					120 ×			26 42	62		27 04	7	1st Half Paid	MAY 31 1955	10455		-13 52		13 52						
8	SOLD FOR TAXES	H 233						45 44			45 44	8	1st Half Paid	AUG 5 1955	12857				22 62	1 13			23 62		
9	SOLD FOR TAXES		93					18 06	48		18 54	9											18 54		
10												10													
11			93					18 06	48		18 54	11											18 54	20 39	
12	SOLD FOR TAXES	H 57						11 06			11 06	12	1st Half Paid	AUG 5 1955	12857				5 55	2 1			5 62		
13			120					23 30	67		23 97	13	2nd Half Paid / 1st Half Paid	OCT 1 9 1955 / MAY 31 1955	14169 / 10455		-11 96		11 96						
14			120					23 30	67		23 97	14	2nd Half Paid / 1st Half Paid	OCT 1 9 1955 / MAY 31 1955			-11 96		11 96						
15												15													
16			93					18 06	48		18 54	16											18 54	20 39	
17			93					18 06	48		18 54	17											18 54	20 39	
18			107					20 78	56		21 34	18	2nd Half Paid / 1st Half Paid	OCT 1 9 1955 / MAY 31 1955	14169 / 10455		-10 67		10 67						
19												19													
20												20													
		H 290	905	120				#1 26 42 / #2 2 32 04 / #3 54 49 / 3 12 94	674		3 19 68								76 26				195 31		
			1195	120	1594																					

Village of Sylvan
Morth Sylvan Township
Sylvan Park
Sylvan Lake
Lake Boline
Lake Sylvan

Assessment Roll and Tax List of Real Property — Town of Sylvan — Cass County, Minnesota, for Taxes for the Year 1954.

Form 5CD (51) MILLER-DAVIS COMPANY, MINNEAPOLIS

Indicate Type of Property: R-Residential, C-Commercial, I-Industrial, U-Utility, F-Farm

IN WHOSE NAME ASSESSED	TO WHOM TRANSFERRED		DESCRIPTION OF PROPERTY: SUBDIVISION	Sec.	Twp.	Rge.	Lots Blks.	Number of Acres	Value of Land Exclusive of Improvements	Value of Improvements	MACHINERY Permanently Attached to Real Estate	TOTAL Twp. and Vill.	TOTAL Co. & Sch.	ASSESSED VALUATIONS: OTHER Over $4,000 and Non-Homestead 40%	MACHINERY Permanently Attached to Real Estate 33⅓%	TOTAL ASSESSED VALUE	Total Amount of Assessed Equalized by the Board of Review	FINAL EQUALIZED VALUE	SOLD FOR TAXES	District No. ..... Rate ..... Mills	District No. ..... Rate ..... Mills	District No. ..... Rate ..... Mills	District No. ..... Rate ..... Mills	District No. ..... Rate ..... Mills	Tax including State Homestead	State Tax on Non-Homestead 6.7 Mills	SPECIAL TAXES	TOTAL TAXES	PAID	WHEN PAID	Number of Receipt	March Settlement 1955	June Settlement 1955	Penalty	November Settlement 1955	Penalty	Collections to First Monday in January 1956	Penalty	Delinquent on First Monday in January 1956	Total Delinquent Tax and Penalty	REMARKS
Harold Carlson		1	NE¼ of NE¼													93																									
" "		2	NW¼ of NE¼													93																									
Ole Peterson		3	SW¼ of NE¼													62																									
Harold Carlson		4	SE¼ of NE¼													93																									
		5																																							
Edward J. & Alice O. Peterson		6	NE¼ of NW¼													180																									
" " "		7	NW¼ of NW¼													134																									
" " "		8	SW¼ of NW¼													134																									
" " "		9	SE¼ of NW¼													134																									
		10																																							
Ole Peterson		11	NE¼ of SW¼													72																									
"		12	NW¼ of SW¼													76																									
"		13	SW¼ of SW¼													48																									
"		14	SE¼ of SW¼													48																									
Earl W. Molin		15	Part of Lot													113																									
~~Georgia A. Johnson~~ Charles M. Johnson		16	S. ½ of Lot													83																									
Arthur C. & Gladys M. Drummond		17	S. ½ of Lot 1													63																									
Victor & Mabel Viking		18	Part of Lot 1 lying E.													145																									
S. F. & Grace M. Roberts		19	S. 80' of N. 474' of Lot 1 E.																																						
		20														1619																									

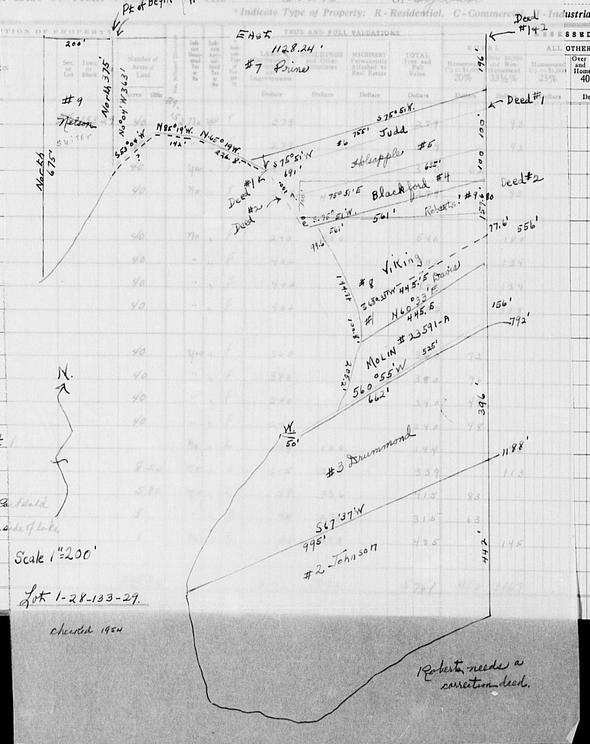

	SOLD FOR TAXES	District No. ..... Rate ..... Mills	District No. ..... Rate ..... Mills	District No. ..... Rate ..... Mills	District No. ..... Rate ..... Mills	District No. ..... Rate ..... Mills	District No. ..... Rate ..... Mills	Tax including State Homestead	State Tax on Non-Homestead 6.7 Mills	SPECIAL TAXES	TOTAL TAXES		PAID	WHEN PAID	Number of Receipt	March Settlement 1955	June Settlement 1955	Penalty	November Settlement 1955	Penalty	Collections to First Monday in January 1956	Penalty	Delinquent on First Monday in January 1956	Total Delinquent Tax and Penalty	REMARKS
		Dollars	Dollars	Dollars	Dollars	Dollars	Dollars	$ cts.	$ cts.	$ cts.	$ cts.			Month Day Year		$ cts.	$ cts.	$ cts.	$ cts.	$ cts.	$ cts.	$ cts.	$ cts.	$ cts.	
1	SOLD FOR TAXES	93						1806	48		1854	1												1854	
2	SOLD FOR TAXES	93						1806	48		1854	2												1854	
3	SOLD FOR TAXES	# 62						1204			1204	3												1204	
4	SOLD FOR TAXES	93						1806	48		1854	4												1854	
5												5													
6		180						3496	44		3540	6	Balance Paid / Part Paid	SEP 8 1955 / MAY 31 1955											
7		134						2602	70		2672	7	Balance Paid / Part Paid	SEP 8 1955 / MAY 31 1955			- 1295		1377						
8		134						2602	70		2672	8	Balance Paid / Part Paid	SEP 8 1955 / MAY 31 1955	13470 / 13463		- 1336		1336						
9		134						2602	70		2672	9	Balance Paid / Part Paid	SEP 8 1955 / MAY 31 1955			- 1503		1169						
10												10													
11	SOLD FOR TAXES	# 72						1348			1348	11												1348	
12	SOLD FOR TAXES	# 76						1476			1476	12												1476	
13	SOLD FOR TAXES	# 48						932			932	13												932	
14	SOLD FOR TAXES	# 48						932			932	14												932	
15		48						932	26		958	15												958	1054
16	SOLD FOR TAXES	113						2194	58		2252	16	PAID IN FULL	MAY 31 1955	2870		- 2252								
17	SOLD FOR TAXES	# 83						1612			1612	17	2nd Half Paid / 1st Half Paid	OCT 10 1955 / MAY 31 1955	1489 / 1489		- 806		806						
18	SOLD FOR TAXES	# 63						1224			1224	18	PAID IN FULL	MAY 31 1955	1489		- 1224								
19		145						2816	76		2892	19	2nd Half Paid / 1st Half Paid	OCT 10 1955 / MAY 31 1955	1446 / 1446		- 1446		1446						
20												20													
		# 452																							
		1167						31440	608		32048						11698		7885					13402	
		1619																							

Village of Sylvan — North Sylvan & Sylvania Sylvan Park — Allen's Inc. — Sylvan Beach



Assessment Roll and Tax List of Real Property in the Town of Sylvan,

*Indicate Type of Property: R-Residential, C-Commercial, I-Industrial, U-Utility, F-Farm

Form SCD (54) MILLER-DUTE COMPANY, MINNEAPOLIS

In Whose Name Assessed	To Whom Transferred		Description of Property: Subdivision	Sec. or Lot	Town or Block	Rng	Number of Acres of Land: Acres	Mills	No. School District	Indicate Homestead Tax No	Indicate Agricultural Tax No	*Indicate Type of Property	True and Full Valuations: Land Exclusive of Structures and Improvements	Buildings and Other Structures	Machinery Permanently Attached to Real Estate	Total True and Full Value	Assessed Valuations: Rural: Homestead Up to $4,000 20%	Rural: Over $4,000 and Non-Homestead 33⅓%	All Other: Homestead Up to $4,000 25%	All Other: Over $4,000 and Non-Homestead 40%	Machinery Permanently Attached to Real Estate 33⅓%	Total Assessed Value	Total Amount Value of Equalized by the Board of Review	Final Equalized Value
							Acres	Mills					Dollars	Dollars	Dollars	Dollars	Dollars	Dollars	Dollars	Dollars	Dollars	Dollars	Dollars	Dollars
Harold Carlson		1	NE¼ of NE¼	28	133	29	40	27.0	29	no	yes	F	279			279		93				93		
" "		2	NW¼ of NE¼				40	"	"			F	279			279		93				93		
Ole Peterson		3	SW¼ of NE¼				40	"	"	yes		F	310			310	62					62		
Harold Carlson		4	SE¼ of NE¼				40	"	"	no		F	279			279		93				93		
		5																						
Edward J. & Alice O. Peterson		6	NE¼ of NW¼				40	"	"	no		F	240	300		540		180				180		
" "	"	7	NW¼ of NW¼				40	"	"			F	402			402		134				134		
" "	"	8	SW¼ of NW¼				40	"	"			F	402			402		134				134		
" "	"	9	SE¼ of NW¼				40	"	"			F	402			402		134				134		
		10																						
Ole Peterson		11	NE¼ of SW¼				40	"	"	yes		F	360			360	72					72		
"		12	NW¼ of SW¼				40	"	"			F	380			380	76					76		
"		13	SW¼ of SW¼				40	"	"			F	240			240	48					48		
"		14	SE¼ of SW¼				40	"	"			F	240			240	48					48		
Earl W. Molen		15	Part of Lot 1							no		L	44	100		144		48				48		
~~Georgia A. Johnson~~ Charles R. Johnson et al		16	S½ of Lot 1 ~~SW¼ of SE¼~~				8.50		no			L	115	224		339		113				113		
Arthur C. & Gladys M. Drummond		17	S½ of Lot 1 ~~SW¼ of SE¼~~				5.80		yes			L	79	336		415	83					83		
Victor & Mabel Dikeng		18	Part of Lot 1 lying East of Lake ~~SE¼ of SE¼~~				3		"			R	45	270		315	63					63		
L. F. & Grace M. Roberts		19	S 80' of W½ of Lot 1, E side of Lake ~~SE¼ of SE¼~~				1		no			R	45	390		435		145				145		
		20																						
							499.30						4141	1520		5661	452	1167				1619		

Sold for Taxes	Valuations by School Districts as Equalized by Department of Taxation: District No. ..... Rate ..... Mills	District No. ..... Rate ..... Mills	District No. ..... Rate ..... Mills	District No. ..... Rate ..... Mills	District No. ..... Rate ..... Mills	Tax including State Homestead ..... Mills	State Tax on Non-Homestead 67.7 Mills	Special Taxes	Total Taxes		Paid	When Paid: Month Day Year	Number of Receipt	March Settlement 1955	June Settlement 1955	Penalty	November Settlement 1955	Penalty	Collections to First Monday in January 1956	Penalty	Delinquent on First Monday in January 1956	Total Delinquent Tax and Penalty	Remarks
	Dollars	Dollars	Dollars	Dollars	Dollars	$ cts.	$ cts.	$ cts.	$ cts.					$ cts.	$ cts.	$ cts.	$ cts.	$ cts.	$ cts.	$ cts.	$ cts.	$ cts.	
SOLD FOR TAXES		93				1806	48		1854	1											1854		
SOLD FOR TAXES		93				1806	48		1854	2											1854		
SOLD FOR TAXES		62				1204			1204	3											1204		
		93				1806	48		1854	4											1854		
										5													
		180				3496	94		3590	6	Balance Paid / Part Paid	SEP 8 1955 / MAY 31 1955			-1795		1795					
		134				2602	70		2672	7	Balance Paid / Part Paid	SEP 8 1955 / MAY 31 1955			-1336		1336					
		134				2602	70		2672	8	Balance Paid / Part Paid	SEP 8 1955 / MAY 31 1955	13863		-1335		1336					
		134				2602	70		2672	9	Balance Paid / Part Paid	SEP 8 1955 / MAY 31 1955			-1503		1169					
										10													
SOLD FOR TAXES		72				1348			1348	11											1348		
SOLD FOR TAXES		76				1476			1476	12											1476		
SOLD FOR TAXES		48				932			932	13											932		
SOLD FOR TAXES		48				932			932	14											932		
		48				932	26		958	15											958	10 54	
SOLD FOR TAXES		113				2174	58		2232	16	PAID IN FULL	MAY 31 1955	6890		-2232								
SOLD FOR TAXES		83				1612			1612	17	2nd Half Paid / 1st Half Paid	OCT 10 1955 / MAY 31 1955	14189 / 7078		-806		806						
SOLD FOR TAXES		63				1224			1224	18	PAID IN FULL	MAY 31 1955	6687		-1224								
		145				2816	76		2892	19	2nd Half Paid / 1st Half Paid	OCT 10 1955 / MAY 31 1955	13973 / 7955		-1446		1446						
										20													
		#452 / 1167 / 1619				31140	608		32048						16498		7888				12462		

Village of Sylvan

133-29

North Sylvan Sylvania Sylvan Park

133-30

Lake Alice

Sylvan Beach

Assessment Roll and Tax List of Real Property in the Town of Sylvan, Cass County, Minnesota, for Taxes for the Year 1954.

Form 3CD (51) MILLER-DAVIS COMPANY, MINNEAPOLIS

*Indicate Type of Property: R - Residential, C - Commercial, I - Industrial, U - Utility, F - Farm

	In Whose Name Assessed	To Whom Transferred	Description of Property: Subdivision	Sec. or Lot	Town or Block	Rng	Number of Acres of Land: Acres	100ths	No. School District	Indicate Homestead Tax or No	Indicate Agricultural Tax or No	*Indicate Type of Property	True and Full Valuations: Land Exclusive of Structures and Improvements	Buildings and Other Structures	Machinery Permanently Attached to Real Estate	Total True and Full Value	Assessed Valuations: Rural: Homestead Up to $1,000 20%	Rural: Over $1,000 and Non-Homestead 33⅓%	All Other: Homestead Up to $1,000 25%	All Other: Over $1,000 and Non-Homestead 40%	Machinery Permanently Attached to Real Estate 33⅓%	Total Assessed Value	Total Assessed Value as Equalized by the Board of Review	Final Equalized Value
							Acres	100ths					Dollars	Dollars	Dollars	Dollars	Dollars	Dollars	Dollars	Dollars	Dollars	Dollars	Dollars	Dollars
1	Geo. W. and Agnes D. Prime		Part of Lot 1	28	133	29	7.52		15-2	No	yes	C	105	852 / 300		1257	81	284				365		
2	Ole Peterson		NW¼ of NW¼ Lot 2				39.95			yes	"	F	285			285	57					57		
3	G. D. McKinson		SW¼ of NW¼ Lot 3				32.25			no	"	F	225			225		75				75		
	~~Richard M. & Georgia Johnson~~ Charles Anderson		Lot 4				2.50			"	"	L	33			33		11				11		
	~~Nels H. & Hazel M. Nelson~~ Edward & Elizabeth Sauer		W 200' of Lot 1				3			yes	"	R	50	650		700	140					140		
6	Jackson & Mildred Wing		NE¼ of NW¼ Lot 1				1			no	"	L	40	224		264		88				88		
7	L. L. & Lavaine Blackford		2.90' of N 396.9' of Lot 1 on E side of Hardy Lake NW¼ of NW¼				1			"	"	L	45	276		321		107				107		
8	Fred Denger		2.90' of N 296.9' of Lot 1 on E side of Hardy Lake SW¼ of NW¼				1			"	"	L	45	60		105		35				35		
9			SE¼ of NW¼																					
10	Henry C. Judd & Cecile B. Judd		Part of Lot 1							no	"	L	45	120		165		55				55		
11			NE¼ of SW¼																					
12			NW¼ of SW¼																					
13			SW¼ of SW¼																					
14			SE¼ of SW¼																					
15																								
16			NE¼ of SE¼																					
17			NW¼ of SE¼																					
18			SW¼ of SE¼																					
19			SE¼ of SE¼																					
20																								
							87.22						843	2452		3355	278	655				933		

Validations by School Districts as Equalized by Department of Taxation

	Sold for Taxes	District No. ..... Rate ..... Mills	District No. ..... Rate ..... Mills	District No. ..... Rate ..... Mills	District No. ..... Rate ..... Mills	District No. ..... Rate ..... Mills	District No. ..... Rate ..... Mills	Tax Including State Homestead ..... Mills	State Tax on Non-Homestead 5.5 Mills	Special Taxes	Total Taxes	Paid	When Paid: Month Day Year	Number of Receipt	March Settlement 1955	June Settlement 1955	Penalty	November Settlement 1955	Penalty	Collections to First Monday in January 1956	Penalty	Delinquent on First Monday in January 1956	Penalty	Total Delinquent Tax and Penalty	Remarks
		Dollars	Dollars	Dollars	Dollars	Dollars	Dollars	$ cts.	$ cts.	$ cts.	$ cts.				$ cts.	$ cts.	$ cts.	$ cts.	$ cts.	$ cts.	$ cts.	$ cts.	$ cts.	$ cts.	
1		$ 481 284						708	148		723 6					-723 6									
2	SOLD FOR TAXES	$ 57						110	6		116	PAID IN FULL 2nd Half Paid	MAY 31 1955 OCT 13 1955	9399 15302				116 33							
3		75						146	40		146 6	1st Half Paid	MAY 31 1955	7175		-74 8		74 8							
4	SOLD FOR TAXES	11						21	06		22 0	PAID IN FULL	MAY 31 1955	6990		-22 0									
5		$ 140						271			271 8	PAID IN FULL	MAY 31 1955	7202		-271 8									
6		88						170	46		176 4	PAID IN FULL	MAY 31 1955	7104		-176 4									
7		107						207	56		213 4	PAID IN FULL	MAY 31 1955	7103		-213 4									
8		35						68	18		67 8														LTR p. 76
9																									
10		55						106	28		109 6	2nd Half Paid 1st Half Paid	OCT 14 1955 MAY 31 1955	14338 7177		-54 8		54 8							
11																									
12																									
13																									
14																									
15																									
16																									
17																									
18																									
19																									
20																									
		$ 481 284 933						1811 6	3 42		1845 8					1558 8		2402					1 98	

Village of Sylvan 133-29

North Sylvan Lakeside Park 133-30

Sylvan, Allen's Inc. Minnesota Sylvan

Assessment Roll and Tax List of Real Property in the Town of Sylvan, Cass County, Minnesota, for Taxes for the Year 1954.

Form SCD (54) WILLIS-DAVIS COMPANY, MINNEAPOLIS

*Indicate Type of Property: R-Residential, C-Commercial, I-Industrial, U-Utility, F-Farm

	In Whose Name Assessed	To Whom Transferred	Description of Property: Subdivision	Sec. or Lot	Town or Block	Rng	Number of Acres of Land (Acres / 100ths)	No. School District	Indicate Homestead Yes or No	Indicate Agricultural Yes or No	*Indicate Type of Property	True and Full Valuations: Land Exclusive of Structures and Improvements	Buildings and Other Structures	Machinery Permanently Attached to Real Estate	Total True and Full Value	Assessed Valuations: Rural: Homestead Up to $1,000 20%	Rural: Over $4,000 and Non-Homestead 33⅓%	All Other: Homestead Up to $1,000 25%	All Other: Over $4,000 and Non-Homestead 40%	Machinery Permanently Attached to Real Estate 33⅓%	Total Assessed Value	Total Assessed Value as Equalized by the Board of Review	Final Equalized Value
							Dollars					Dollars	Dollars	Dollars	Dollars	Dollars	Dollars	Dollars	Dollars	Dollars	Dollars	Dollars	Dollars
1	Adolph + Ethel Staub		NE¼ of NE¼	29	133	29	40	8-52	no	yes	I	156			156		52				52		
2	Dewey McMain		NW¼ of NE¼				40		yes		F	365	50		415	83					83		
3	" "		SW¼ of NE¼				40		"		F	300			300	60					60		
4	Adolph Staub		SE¼ of NE¼				40		no		T	165			165		55				55		
5																							
6	N.W. Paper Co.		NE¼ of NW¼				40		"		T	279			279		93				93		
7	"		NW¼ of NW¼				40		"		T	279			279		93				93		
8	"		SW¼ of NW¼				40		"		T	279			279		93				93		
9	"		SE¼ of NW¼				40		"		T	279			279		93				93		
10																							
11	Sadie Pierce		~~NE¼ of SW¼~~ Lot 2				33.50		no		T	231			231		77				77		
12	"		~~NW¼ of SW¼~~ Lot 3				44.85		"		T	309			309		103				103		
13			SW¼ of SW¼																				
14			SE¼ of SW¼																				
15																							
16	John E. Vinson & Eastman		NE¼ of SE¼				40		no		T	279			279		93				93		
17	" " "		~~NW¼ of SE¼~~ } Lot 5				42.40		"		T	276			276		92				92		
18	" " "		~~SW¼ of SE¼~~ }																				
19	" " "		~~SE¼ of SE¼~~ Lot 1				22.10		"		F	184	275		459		153				153		
20																							
							502.85					3381	325		3706	143	997				1140		

	Sold for Taxes	Valuations by School Districts as Equalized by Department of Taxation: District No. ..... Rate ..... Mills	District No. 2 Rate 14.4 Mills	District No. ..... Rate ..... Mills	District No. ..... Rate ..... Mills	District No. ..... Rate ..... Mills	District No. ..... Rate ..... Mills	Tax including State Homestead ..... Mills	State Tax on Non-Homestead 5.7 Mills	Special Taxes	Total Taxes	Paid	When Paid	Number of Receipt	March Settlement 1955	June Settlement 1955	Penalty	November Settlement 1955	Penalty	Collections to First Monday in January 1956	Penalty	Delinquent on First Monday in January 1956	Total Delinquent Tax and Penalty	Remarks
		Dollars	Dollars	Dollars	Dollars	Dollars	Dollars	Dollars	$ cts.	$ cts.	$ cts.		Month Day Year		$ cts.	$ cts.	$ cts.	$ cts.	$ cts.	$ cts.	$ cts.	$ cts.	$ cts.	
1	SOLD FOR TAXES		52					10 10	28		10 38	PAID IN FULL	AUG 2 1955	2724				10 38						penalty 1.66
2			83					16 12			16 12	2nd Half Paid / 1st Half Paid	OCT 21 1955 / MAY 3 1955	14950 / 7476		8 06		8 06						
3			60					11 66			11 66	2nd Half Paid / 1st Half Paid	OCT 21 1955 / MAY 3 1955			5 83		5 83						
4	SOLD FOR TAXES		55					10 68	28		10 96	PAID IN FULL	AUG 2 1955	2724				10 96						penalty due 1.64
5																								
6			93					18 06	48		18 54	PAID IN FULL	MAY 3 1955											
7			93					18 06	48		18 54	PAID IN FULL	MAY 3 1955											
8			93					18 06	48		18 54	PAID IN FULL	MAY 3 1955	14647		7 41								
9			93					18 06	48		18 54	PAID IN FULL	MAY 3 1955											
10																								
11	SOLD FOR TAXES		77					14 96	40		15 36	PAID IN FULL	NOV 23 1955	14914				15 36		35 90	2 87			
12	SOLD FOR TAXES		103					20 00	54		20 54	PAID IN FULL	NOV 23 1955											
13																								
14																								
15																								
16	SOLD FOR TAXES		93					18 06	48		18 54											18 54		
17	SOLD FOR TAXES		92					17 86	48		18 34											18 34		
18																								
19	SOLD FOR TAXES		153					29 70	80		30 50											30 50		
20																								
			143 / 997 / 1140					221 38	518		226 56					22 05		35 23		35 90		67 28		

Village of Sylvan
North Sylvan
Bejuonte Sylvan Park
Beth
Plat 1 Plat 2 Plat 3
Northwoods Sylvan
133-29
133-30

Assessment Roll and Tax List of Real Property in the Town of Sylvan; Cass County, Minnesota, for Taxes for the Year 1954.

Form SCD (54) MILLER-DAVIS COMPANY, MINNEAPOLIS

*Indicate Type of Property: R-Residential, C-Commercial, I-Industrial, U-Utility, F-Farm

	In Whose Name Assessed	To Whom Transferred	Description of Property: Subdivision	Sec. or Lot	Town or Block	Rng.	Number of Acres of Land	No. School District	Indicate Homestead Yes or No	Indicate Agricultural Yes or No	*Indicate Type Property	True and Full Valuations: Land Exclusive of Structures and Improvements	Buildings and Other Structures	Machinery Permanently Attached to Real Estate	Total True and Full Value	Assessed Valuations: Rural: Homestead Up to $4,000 20%	Rural: Over $4,000 and Non-Homestead 33⅓%	All Other: Homestead Up to $4,000 25%	All Other: Over $4,000 and Non-Homestead 40%	Machinery Permanently Attached to Real Estate 33⅓%	Total Assessed Value	Total Assessed Value as Equalized by the Board of Review	Final Equalized Value
							Acres / 100ths					Dollars	Dollars	Dollars	Dollars	Dollars	Dollars	Dollars	Dollars	Dollars	Dollars	Dollars	Dollars
	State of Minnesota		1 Part of S½ of NE¼	30	133	29	34.52																
	Minnesota Power & Light Co.		2 NW¼ of NE¼				40		No	yes	F	480			480		160				160		
	" "		3 SW¼ of NW¼ Lot 3				28.15		"	no	U	1581	82056	40344	123981		27879			13448	41327		
	Guy D. & Hulda E. Dunaway		4 S 14.25 acs of W 8½ of W½ of E¼ of SE¼ SE¼ of NE¼				14.25		"	yes	F	120			120		40				40		
			5																				
	Minnesota Power & Light Co.		6 NE¼ of NW¼ Lot 2				48		"	"	U	522			522		174				174		
			7 NW¼ of NW¼																				
	" " "		8 SW¼ of NW¼ Lot 5				35.25		"	"	U	456			456		152				152		
	" " "		9 SE¼ of NW¼ Lot 4				15		"	"	U	195			195		65				65		
			10																				
			11 NE¼ of SW¼																				
			12 NW¼ of SW¼																				
			13 SW¼ of SW¼																				
			14 SE¼ of SW¼																				
			15																				
	Sadie Pierce		16 ~~NE¼ of SE¼~~ Lot 9				34.75		no	"	F	240			240		80				80		
			17 NW¼ of SE¼																				
			18 SW¼ of SE¼																				
	" "		19 ~~SE¼ of SE¼~~ Lot 10				17		no	"	F	114	250		364		123				123		
	State of Minnesota		20 Lot 3	32	133	29																	
							335.99					3713	82306	40344	126363		38673			13448	42121		

Cass County, Minnesota, for Taxes for the Year 1954.

	Sold for Taxes	Valuations by School Districts as Equalized by Department of Taxation: District No. ..... Rate ..... Mills	District No. ..... Rate ..... Mills	District No. ..... Rate ..... Mills	District No. ..... Rate ..... Mills	District No. ..... Rate ..... Mills	District No. ..... Rate ..... Mills	Tax Including State Homestead ..... Mills	State Tax on Non-Homestead 2.5 ..... Mills	Special Taxes	Total Taxes	Paid	When Paid	Number of Receipt	March Settlement 1955	June Settlement 1955	Penalty	November Settlement 1955	Penalty	Collections to First Monday in January 1956	Penalty	Delinquent on First Monday in January 1956	Total Delinquent Tax and Penalty	Remarks
		Dollars	Dollars	Dollars	Dollars	Dollars	Dollars	$ cts.	$ cts.	$ cts.	$ cts.		Month Day Year		$ cts.	$ cts.	$ cts.	$ cts.	$ cts.	$ cts.	$ cts.	$ cts.	$ cts.	
1																								
2		160						3106	84		3190	2nd Half Paid / 1st Half Paid	OCT 19 1955 / MAY 31 1955	10955		1595		1595						
3				41327				90581.06	215.72		92373.78	2nd Half Paid / 1st Half Paid	OCT 19 1955 / MAY 31 1955	10955 / 14167		46368.9		46368.9						
4		40						776	20		796	PAID IN FULL	MAY 31 1955	7005		776								
5																								
6		174						3378	90		3468	2nd Half Paid / 1st Half Paid	OCT 19 1955 / MAY 31 1955	14167 / 10955		1734		1734						
7																								
8		152						2952	80		3032	2nd Half Paid / 1st Half Paid	OCT 19 1955 / MAY 31 1955	14167 / 10955		1516		1516						
9		65						1262	34		1296	2nd Half Paid / 1st Half Paid	OCT 19 1955 / MAY 31 1955	14167 / 10955		648		648						
10																								
11																								
12																								
13																								
14																								
15																								
16		80						1554	42		1596	PAID IN FULL	NOV 23 1955	16014						1596	128			
17																								
18																								
19		123						2388	64		2452	PAID IN FULL	NOV 23 1955	16014						2452	196			
20																								
		794		41327 = 42121				90581.06 / 1541.16 / 92122.22	219.86		94320.8					46368.9		46918.2		4048				

Assessment Roll and Tax List of Real Property in the Town of Hardy Lake, Cass County, Minnesota, for Taxes for the Year 1954.

Form SCED (54) [illegible]

Lot 1 Sec 33-133-29

Hardy Lake

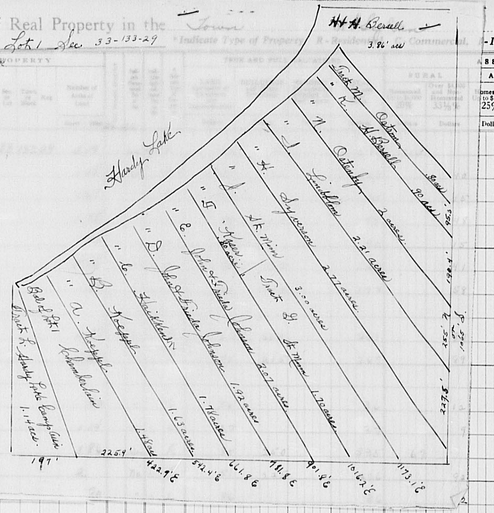

In Whose Name Assessed	To Whom Transferred	Description of Property	Assessed Valuations: All Other Unmeasured to $1,000 25%	Over $1,000 and Non-Homestead 40%	Machinery Permanently Attached to Real Estate 33⅓%	Total Assessed Value	Total Assessed Value as Equalized by the Board of Review	Final Equalized Value
			Dollars	Dollars	Dollars	Dollars	Dollars	Dollars
Michael A. & Ida A. Chamberlain		Lot 1 lake front				115		
Joseph Kaczyk (tract A)		1.48 acres N.W.				40		
" " (tract B)		1.63 acres S.W.				15		
Edward & Susan Heckfen (tract C)		1.78 acres S.E.				48		
John A. & Frieda E. Johnson (tract D)		1.92 acres				15		
John A. & Frieda Johnson (tract E)		2.07 acres N.W.				41		
Merrill & Doug Kaur (tract F)		8 acres S.W.				58		
State of Minnesota (tract G)		1.70 acres S.W.						
Julius & Anna Sigurson (tract H)		2.77 acres S.E.				87		
Conrad E. & Elsa M. Lindblom (tract I)		2.21 acres				89		
State of Minnesota (tract J)		3 acres S.E.						
Donald H. & Leone Berell (tract K)		.90 acres N.W.				12		
Hardy Lake Campground Inc. (tract L)		1.4 acres S.W.				9		
Hugo & Hilda Berell		3.86 acres S.E.				67		
Elmer & Verna E. Oetonby (tract M)		.94 acres				92		
Hilding T. & Emma E. Oelson (tract N)		.80 acres S.E.				12		
		N.W. ¼ of S.E. ¼						
		S.W. ¼ of S.E. ¼						
		S.E. ¼ of S.E. ¼						

2555 149 1515 2464 182 578

- Industrial, U - Utility, F - Farm

Sold for Taxes	Valuations by School Districts as Equalized by Department of Taxation: District No. 1 Rate 14 Mills	District No. ..... Rate ..... Mills	District No. ..... Rate ..... Mills	District No. ..... Rate ..... Mills	District No. ..... Rate ..... Mills	Tax including State Homestead ..... Mills	State Tax on Non-Homestead 5.8 Mills	Special Taxes	Total Taxes	Paid	When Paid (Month Day Year)	Number of Receipt	March Settlement 1955	June Settlement 1955	Penalty	November Settlement 1955	Penalty	Collections to First Monday in January 1956	Penalty	Delinquent as First Monday in January 1956	Total Delinquent Tax and Penalty	Remarks
	Dollars	Dollars	Dollars	Dollars	Dollars	$ cts.	$ cts.	$ cts.	$ cts.				$ cts.	$ cts.	$ cts.	$ cts.	$ cts.	$ cts.	$ cts.	$ cts.	$ cts.	
1	$ 115					22 34			22 34	PAID IN FULL	MAY 31 1955	9121		-22 34								
2	40					7 76	20		7 96	PAID IN FULL	MAY 31 1955	9120		-7 96								
3	15					2 92	08		3 00	PAID IN FULL	MAY 31 1955			-3 00								
4	48					9 32	26		9 58	PAID IN FULL	MAY 31 1955	9237		-9 58								
5	15					2 92	08		3 00	PAID IN FULL	MAY 12 1955	3631		-3 00								
6	41					7 96	22		8 18	PAID IN FULL	MAY 12 1955			-8 18								
7	58					11 26	30		11 56	PAID IN FULL	MAY 31 1955	9107		-11 56								
8																						
9	87					16 90	46		17 36	PAID IN FULL	MAY 31 1955	9114		-17 36								
10	89					17 28	46		17 74	PAID IN FULL	MAY 31 1955	9117		-17 74								
11																						
12 SOLD FOR TAXES	12					2 34	06		2 40											2 40		
13 SOLD FOR TAXES	9					1 74	04		1 78											1 78	196	
14	$ 67					13 02			13 02	PAID IN FULL	MAY 31 1955	9108		-13 02								
15 SOLD FOR TAXES	92					17 86	48		18 34	PAID IN FULL	MAY 31 1955	9112		-18 34								
16	12					2 34	06		2 40	PAID IN FULL	MAY 31 1955	9106		-2 40								
17																						
18																						
19																						
20																						
	$ 182																					
	518					135 96	2 70		138 66					138 66						4 15		
	700																					

19

Village of Sylvan
North Sylvan Beach Joints Sylvan Park
Sylvan - Alonzo Lake
Sylvan - Alonzo Lake

Assessment Roll and Tax List of Real Property in the Town of Sylvan, Cass County, Minnesota, for Taxes for the Year 1954.

Form 6CD (54) 10,000-5-54 50,000 copies

*Indicate Type of Property: R - Residential, C - Commercial, I - Industrial, U - Utility, F - Farm

In Whose Name Assessed	To Whom Transferred	Description of Property: Subdivision	Sec. or Lot	Town or Block	Rng	Number of Acres of Land: Acres	100ths	Sec. School District	Indicate Homestead Tax or No	Indicate Agricultural Tax or No	* Indicate Type of Property	True and Full Valuations: Land Exclusive of Structures and Improvements	Buildings and Other Structures	Machinery Permanently Attached to Real Estate	Total True and Full Value	Assessed Valuations: Rural: Homestead Up to $1,000 20%	Rural: Over $1,000 and Non-Homestead 33⅓%	All Other: Homestead Up to $1,000 25%	All Other: Over $1,000 and Non-Homestead 40%	Machinery Permanently Attached to Real Estate 33⅓%	Total Assessed Value	Total Assessed Value as Equalized by the Board of Review	Final Equalized Value
						Acres	100ths	84-162				Dollars	Dollars	Dollars	Dollars	Dollars	Dollars	Dollars	Dollars	Dollars	Dollars	Dollars	Dollars
Michael A. & Olga A. Chamberlain		Lot 1 lee tract subd lees 3.86 acs NE¼ NW¼	33	133	29	2.19			yes	yes	R	50	525		575	115					115		
Joseph Kaeppl (tract A)		1.48 acs of Lot 1 NW¼ NW¼				1.48			no	"	R	45	75		120			40			40		
" " (tract B)		1.63 acs of Lot 1 NW¼ NW¼				1.63			"	"	R	45			45			15			15		
Edward & Susan Heckler (tract C)		1.78 acs of Lot 1 SE¼ NW¼				1.78			"	"	L	14	100		144			48			48		
John A. & Frieda E. Johnson (tract D)		1.92 acs of Lot 1				1.92			"	"	L	45			45			15			15		
John A. & Frieda Johnson (tract E)		2.07 acs of Lot 1 NE¼ NW¼				2.07			"	"	L	48	75		123			41			41		
Merrill & Inez Kaer (tract F)		8 acs of Lot 1 NW¼ NW¼				80			"	"	L	24	150		174			58			58		
State of Minnesota (tract G)		1.70 acs of Lot 1 SW¼ NW¼																					
Julius & Anna Sigurson (tract H)		2.77 acs of Lot 1 SE¼ NW¼				2.77			"	"	R	61	200		261			87			87		
Conrad E. & Elsa M. Lindblom (tract I)		2.21 acs of Lot 1				221			"	"	R	52	215		267			89			89		
State of Minnesota (tract J)		3 acs of Lot 1 NW¼ NW¼																					
Donald H. & Leone Berrell (tract K)		90 acs of Lot 1 NE¼ NW¼				90			"	"	L	36			36			12			12		
Hardy Lake Camp (Leon Inc) (tract L)		1.14 acs of Lot 1 SW¼ NW¼				1.14			"	"	L	27			27			9			9		
Hugo & Hilda Berrell		3.86 acs of Lot 1 SE¼ NW¼				3.86			yes	"	R	85	250		335	67					67		
Elvina & Vernon E. Oleton by (tract M)		2 acs of Lot 1				2			no	"	R	51	225		276			92			92		
Hilding S. & Eunice E. Oleton (tract M)		80 acs of Lot 1 NW¼ of SE¼				80			"	"	L	36			36			12			12		
		NW¼ of SE¼																					
		SW¼ of SE¼																					
		SE¼ of SE¼																					
						2555						644	1515		2164	182	518				700		

Cass County, Minnesota, for Taxes for the Year 1954.

	Sold for Taxes	Valuations by School Districts as Equalized by Department of Taxation: District No. 1 Rate 19 Mills	District No. 2 Rate 19 Mills	District No. 3 Rate ..... Mills	District No. 4 Rate ..... Mills	District No. 5 Rate ..... Mills	District No. 6 Rate ..... Mills	Tax including State Homestead ..... Mills	State Tax on Non-Homestead 5.7½ Mills	Special Taxes	Total Taxes		Paid	When Paid Month Day Year	Number of Receipt	March Settlement 1955	June Settlement 1955	Penalty	November Settlement 1955	Penalty	Collections to First Monday in January 1956	Penalty	Delinquent on First Monday in January 1956	Total Delinquent Tax and Penalty	Remarks
		Dollars	Dollars	Dollars	Dollars	Dollars	Dollars	$ cts.	$ cts.	$ cts.	$ cts.					$ cts.	$ cts.	$ cts.	$ cts.	$ cts.	$ cts.	$ cts.	$ cts.	$ cts.	
1		$ 115						22 34			22 34	1	PAID IN FULL	MAY 31 1955	9121		-22 34								
2		40						7 76	20		7 96	2	PAID IN FULL	MAY 31 1955	9120		-7 96								
3		15						2 92	08		3 00	3	PAID IN FULL	MAY 31 1955			-3 00								
4		48						9 32	26		9 58	4	PAID IN FULL	MAY 31 1955	9237		-9 58								
5		15						2 92	08		3 00	5	PAID IN FULL	MAY 12 1955	5631		-3 00								
6		41						7 96	22		8 18	6	PAID IN FULL	MAY 12 1955			-8 18								
7		58						11 26	30		11 56	7	PAID IN FULL	MAY 31 1955	9107		-11 56								
8												8													
9		87						16 90	46		17 36	9	PAID IN FULL	MAY 31 1955	9114		-17 36								
10		89						17 28	46		17 74	10	PAID IN FULL	MAY 31 1955	9117		-17 74								
11												11													
12	SOLD FOR TAXES	12						2 34	06		2 40	12											2 40		
13	SOLD FOR TAXES	9						1 74	04		1 78	13											1 78	196	
14		$ 67						13 02			13 02	14	PAID IN FULL	MAY 31 1955	9108		-13 02								
15	SOLD FOR TAXES	92						17 86	48		18 34	15	PAID IN FULL	MAY 31 1955	9113		-18 34								
16		12						2 34	06		2 40	16	PAID IN FULL	MAY 31 1955	9106		-2 40								
17												17													
18												18													
19												19													
20												20													
		$ 182																							
		518						135 96	2 70		138 66						138 66						4 18		
		700																							

Village of Sylvan
133-30
North Sylvan
Sylvan's Sylvan Park
Sch
Johns' Allen's Addition Sylvan

Assessment Roll and Tax List of Real Property in the Village of Sylvan

Cass County, Minnesota, for Taxes for the Year 1954.

Form 3CD (54) [illegible]

*Indicate Type of Property: R-Residential, C-Commercial, I-Industrial, U-Utility, F-Farm

IN WHOSE NAME ASSESSED	TO WHOM TRANSFERRED	DESCRIPTION OF PROPERTY	TRIBAL FULL VALUATIONS	ASSESSED VALUATIONS: RURAL	ASSESSED VALUATIONS: ALL OTHER	MACHINERY Assessed Subject to Levies 16%	TOTAL ASSESSED VALUE	Total Assessed Value as Equalized by the Board of Review	FINAL EQUALIZED VALUE
				Dollars	Dollars	Dollars	Dollars	Dollars	Dollars
Allison N. & Esther L. Nyjon	(Tract A)						98		
Walter B. & Wilhelmine H. Horn	(" B)						72		
Olaf Bjornstad	(" M)						10		
Ralph E. & S. Carmelyte Anderson	(" D)						73		
Olaf Bjornstad	(" E)						18		
Herman Holmquist	(" F)						43		
Olaf Bjornstad	(" G)						8		
" "	(" H)						6		
Harry M. & Alice A. Ostrom	(" S)						4		
Ralph E. & Carmelyte Anderson	(" J)						4		
David V. & Inga L. Anderson	(" K)						6		
Walter B. & Wilhelmine Horn	(" C)						60		
" "	(" P)						4		
Olaf Bjornstad							9		
							415		

Scale 1" 200'
Govt Lot 2, Sec 33-133-29

This map drawn from Reg of Deeds records 3-9-53

A. Nyjon
B. Horn
B. & H. Horn
D. R. & S. Anderson
E. Bjornstad
F. Holmquist
G. Bjornstad
H. Bjornstad
J. H. M. & A. Ostrom
J. ~~Carmelyte~~ R. & S. Anderson
K. D. & I. Anderson
L. L. & H. Horn
M. Bjornstad
Lots 2.33 ac
Olaf Bjornstad

11.83 acs
3.02 acs road

	SOLD FOR TAXES	VALUATIONS BY SCHOOL DISTRICTS AS EQUALIZED BY DEPARTMENT OF TAXATION: District No. ..... Rate ..... Mills	District No. ..... Rate ..... Mills	District No. ..... Rate ..... Mills	District No. ..... Rate ..... Mills	District No. ..... Rate ..... Mills	District No. ..... Rate ..... Mills	Tax including State Homestead ..... Mills	State Tax on Non-Homestead 5.44 Mills	SPECIAL TAXES	TOTAL TAXES		PAID	WHEN PAID: Month	Day	Year	Number of Receipt	March Settlement 1955	June Settlement 1955	Penalty	November Settlement 1955	Penalty	Collections to First Monday in January 1956	Penalty	Delinquent on First Monday in January 1956	Total Delinquent Tax and Penalty	REMARKS
		Dollars	Dollars	Dollars	Dollars	Dollars	Dollars	$ cts.	$ cts.	$ cts.	$ cts.							$ cts.	$ cts.	$ cts.	$ cts.	$ cts.	$ cts.	$ cts.	$ cts.	$ cts.	
1			98					19 02	54		19 54	1	PAID IN FULL	MAY 12	1955	5765			-19 54								
2	SOLD FOR TAXES		4 72					13 98			13 98	2													13 98		
3			10					1 44	06		2 00	3	PAID IN FULL	MAY 31	1955	9117			-2 00								
4			73					14 18	38		14 56	4	PAID IN FULL	MAY 31	1955	9118			-14 56								
5			18					3 50	10		3 60	5	PAID IN FULL	MAY 31	1955	9119			-3 60								
6			43					8 34	22		8 56	6	PAID IN FULL	MAY 31	1955	9116			-8 56								
7			8					1 56	04		1 60	7	PAID IN FULL	MAY 31	1955	9119			-1 60								
8			6					1 16	04		1 20	8	PAID IN FULL	MAY 31	1955				-1 20								
9			4					78	02		80	9	PAID IN FULL	MAY 31	1955	9112			-80								
10			4					78	02		80	10	PAID IN FULL	MAY 31	1955	9118			-80								
11	SOLD FOR TAXES		6					1 16	04		1 20	11	PAID IN FULL	FEB 9	1955	788		1 20									
12			60					11 66	32		11 98	12	PAID IN FULL	MAY 31	1955	9110			-11 98								
13			4					78	02		80	13	PAID IN FULL	MAY 31	1955												
14			9					1 74	04		1 78	14	PAID IN FULL	MAY 31	1955	9119			-1 78								
15												15															
16												16															
17												17															
18												18															
19												19															
20												20															
			$72					80 58	1 82		82 40							1 20	67 22						13 98		
			343																								
			415																								

Village of Sylvan
133-30
North Sylvan Subdivision Sylvan Park
Block
Lot
Block 1 Allen's 1st Addition to Sylvan

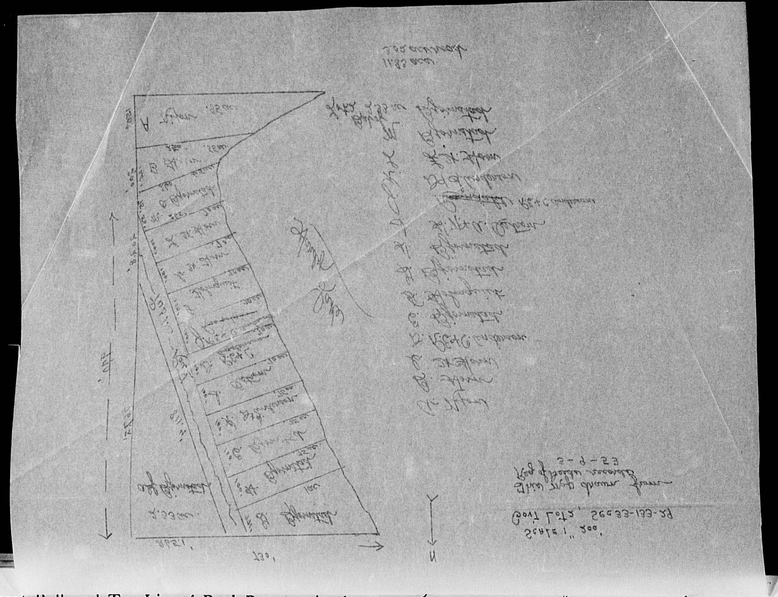

Assessment Roll and Tax List of Real Property in the Town of Sylvan, Cass County, Minnesota, for Taxes for the Year 1954.

*Indicate Type of Property: R - Residential, C - Commercial, I - Industrial, U - Utility, F - Farm

	In Whose Name Assessed	To Whom Transferred	Description of Property: Subdivision	Sec. or Lot	Town or Block	Rng	Number of Acres of Land: Acres	100ths	Sch. School District	Indicate Homestead Tax or No	Indicate Agricultural Tax or No	Indicate Type of Property*	True and Full Valuations: Land Exclusive of Structures and Improvements	Buildings and Other Structures	Machinery Permanently Attached to Real Estate	Total True and Full Value	Assessed Valuations: Rural: Homestead Up to $1,000 20%	Rural: Over $1,000 and Non-Homestead 33⅓%	All Other: Homestead Up to $1,000 25%	All Other: Over $1,000 and Non-Homestead 40%	All Other: Machinery Attached to Real Estate 33⅓%	Total Assessed Value	Total Assessed Value as Equalized by the Board of Review	Final Equalized Value
							Acres	100ths					Dollars	Dollars	Dollars	Dollars	Dollars	Dollars	Dollars	Dollars	Dollars	Dollars	Dollars	Dollars
1	Allison N. & Esther L. Tripp (tract A)		85 acs of Lot 2 NW¼ of NW¼	33	133	29	85		22	No	Agri	L	44	250		294		98				98		
2	Walter B. & Wilhelmine H. Horn (" B)		55 acs of Lot 2 SW¼ of NW¼				55			Yes		R	30	330		360	72					72		
3	Olaf Bjornstad (" M)		65 acs of Lot 2 SW¼ of NW¼				65			No		L	30			30		10				10		
4	Ralph E. & S. Carmelyte Anderson (" D)		70 acs of Lot 2 SW¼ of NW¼				70			"		L	44	175		219		73				73		
5	Olaf Bjornstad (" E)		75 acs of Lot 2 SW¼ of NW¼				75			"		L	30	24		54		18				18		
6	Herman Holmquist (" F)		70 acs of Lot 2 NW¼ of NW¼				70			"		L	29	100		129		43				43		
7	Olaf Bjornstad (" G)		1 acs of Lot 2 NW¼ of NW¼				1			"		L	24			24		8				8		
8	" " (" H)		75 acs of Lot 2 SW¼ of NW¼				75			"		L	18			18		6				6		
9	Harry H. & Alice A. Ostrom (" I)		70 acs of Lot 2 SW¼ of NW¼				70			"		L	12			12		4				4		
10	Ralph E. & Carmelyte Anderson (" J)		70 acs of Lot 2 SW¼ of NW¼				70			"		L	12			12		4				4		
11	David L. & Signe A. Anderson (" K)		75 acs of Lot 2 NE¼ of SW¼				75			"		L	18			18		6				6		
12	Walter B. & Wilhelmine Horn (" C)		70 acs of Lot 2 NW¼ of NW¼				70			"		L	20	160		180		60				60		
13	" " " (" L)		70 acs of Lot 2 SW¼ of NW¼				70			"		L	12			12		4				4		
14	Olaf Bjornstad		233 acs of Lot 2 NE¼ of NW¼				233			"		T	27			27		9				9		
15																								
16			NE¼ of SE¼																					
17			NW¼ of SE¼																					
18			SW¼ of SE¼																					
19			SE¼ of SE¼																					
20																								
							1163						350	1039		1389	72	343				415		

	Sold for Taxes	Valuations by School Districts as Equalized by Department of Taxation: District No. ..... Rate ..... Mills	District No. ..... Rate ..... Mills	District No. ..... Rate ..... Mills	District No. ..... Rate ..... Mills	District No. ..... Rate ..... Mills	District No. ..... Rate ..... Mills	Tax including State Homestead ..... Mills	State Tax on Non-Homestead 5.77 Mills	Special Taxes	Total Taxes	Paid	When Paid: Month	Day	Year	Number of Receipt	March Settlement 1955	June Settlement 1955	Penalty	November Settlement 1955	Penalty	Collections to First Monday in January 1956	Penalty	Delinquent on First Monday in January 1956	Total Delinquent Tax and Penalty	Remarks
		Dollars	Dollars	Dollars	Dollars	Dollars	Dollars	$ cts.	$ cts.	$ cts.	$ cts.						$ cts.	$ cts.	$ cts.	$ cts.	$ cts.	$ cts.	$ cts.	$ cts.	$ cts.	
1		48						14 02	54		19 54	PAID IN FULL	MAY	11	1955	5765		-19 54								
2	SOLD FOR TAXES	4 72						13 98			13 98														13 98	
3		10						14	06		20	PAID IN FULL	MAY	31	1955	9119		-20								
4		73						14 18	38		14 56	PAID IN FULL	MAY	31	1955	9118		-14 56								
5		18						35	10		36	PAID IN FULL	MAY	31	1955	9119		-36								
6		43						8 34	22		8 56	PAID IN FULL	MAY	31	1955	9116		-8 56								
7		8						1 56	04		1 60	PAID IN FULL	MAY	31	1955	9119		-1 60								
8		6						1 16	04		1 20	PAID IN FULL	MAY	31	1955			-1 20								
9		4						78	02		80	PAID IN FULL	MAY	31	1955	9112		-80								
10		4						78	02		80	PAID IN FULL	MAY	31	1955	9118		-80								
11	SOLD FOR TAXES	6						1 16	04		1 20	PAID IN FULL	FEB	9	1955	788	1 20									
12		60						11 66	32		11 98	PAID IN FULL	MAY	31	1955	9110		-11 98								
13		4						78	02		80	PAID IN FULL	MAY	31	1955			-80								
14		9						1 74	04		1 78	PAID IN FULL	MAY	31	1955	9119		-1 78								
15																										
16																										
17																										
18																										
19																										
20																										
		8 72 − 343 = 415						80 58	1 82		82 40						1 20	62 22							13 98	

Assessment Roll and Tax List of Real Property in the Town of Sylvan, Cass County, Minnesota, for Taxes for the Year 1954.

Form SCD (54) WILLIAM SMITH PRINTING, WINONA

*Indicate Type of Property: R-Residential, C-Commercial, I-Industrial, U-Utility, F-Farm

	IN WHOSE NAME ASSESSED	TO WHOM TRANSFERRED	DESCRIPTION OF PROPERTY: SUBDIVISION	Sec. or Lot	Town or Block	Rng	Number of Acres of Land: Acres	100ths	No. School District	Indicate Homestead Tax or No	Indicate Agricultural Tax or No	*Indicate Type of Property	TRUE AND FULL VALUATIONS: LAND Exclusive of Structures and Improvements (Dollars)	BUILDINGS and Other Structures (Dollars)	MACHINERY Permanently Attached to Real Estate (Dollars)	TOTAL True and Full Value (Dollars)	ASSESSED VALUATIONS: RURAL: Homestead Up to $3,000 20% (Dollars)	RURAL: Over $3,000 and Non-Homestead 33⅓% (Dollars)	ALL OTHER: Homestead Up to $3,000 25% (Dollars)	ALL OTHER: Over $3,000 and Non-Homestead 40% (Dollars)	ALL OTHER: MACHINERY Permanently Attached to Real Estate 33⅓% (Dollars)	TOTAL ASSESSED VALUE (Dollars)	Total Assessed Value as Equalized by the Board of Review (Dollars)	FINAL EQUALIZED VALUE (Dollars)
1			NE¼ of NE¼	33	133	29			4-52															
2			NW¼ of NE¼																					
3	Hardy Lake Camp Assn Inc.		Lot 4 less 278'x388'x267'x467.7' Hy. ~~SW¼ of NE¼~~				39	18	E	Exempt														
4	Ole Peterson		~~SE¼ of NW¼~~ Lot 7				35	85		4yo	yes	I	110			110	22					22		
	A.J. Staub		Part of Lot 10 & Hardy Lake Road Land S. of N. line of Lot 10				1	90		"	"	I	10			10	2					2		
5	Ole Peterson		NE¼ of NW¼				40			"	"	F	280			280	56					56		
6	" "		~~NW¼ of NW¼~~ Lot 3				39	75		"	"	F	355			355	71					71		
7	John O. Lewis		278'x388'x267'x467.7' of Lot 4 less 33' Hy. ~~SW¼ of NW¼~~ Cemetery				2	42		No	"	L	45	120		165		55				55		
8	Ole Peterson		~~SE¼ of NW¼~~ Lot 5				56	30		4yo	"	F	445	1360		1805	361					361		
9	Gordon K. Rasmusson		E 2 acs. of 4 acs. in S.E. Cor. of Lot 4				2			"	"	I	35			35	7					7		
10	Algar Budd Peterson		Lot 4 less 2 acs. in S.E. Cor.				36	75		No	"	I	180			180		60				60		
11	Marvin E. Rasmusson		~~NE¼ of NW¼~~				2			"	"	R	30	150		180		60				60		
12	Gordon K. Rasmusson		10 2 acs. in S.E. Cor. of Lot 9				4			"	"	F	70	75		145	29					29		
13	A.J. + Ethel Staub		~~NW¼ of NW¼~~ 5 acres in N.E. Cor. of Lot 10 less 4 acs.				20			"	"	I	120			120	24					24		
14	S.A. Rasmusson		~~SE¼ of NW¼~~ Lot 10 less Keene Tract & less 4 acres in N.E. Cor.				1			"	"	L	20			20	4					4		
15	S.A. Rasmusson		1 ac. in N.E. Cor. of Lot 10				17	35		"	"	F	155			155	31					31		
16	Ole Peterson + Adolph Staub's int.		~~NE¼ of SE¼~~ Lot 8				40			"	"	I	120			120	24					24		
17	Gordon Rasmusson		NW¼ of SE¼				25	50		"	"	F	175			175	35					35		
18	" "		~~SW¼ of SE¼~~ Lot 11				18	75		"	"	F	130			130	26					26		
19	Lewis J. Miller		~~SE¼ of SE¼~~ Lot 12				12			No	"	I	84			84		28				28		
20			Gge. of 12 acs. of Lot 10				893	75					2364	1705		4069	692	203				895		

VALUATIONS BY SCHOOL DISTRICTS AS EQUALIZED BY DEPARTMENT OF TAXATION

	SOLD FOR TAXES	District No. ..... Rate ..... Mills (Dollars)	District No. ..... Rate ..... Mills (Dollars)	District No. ..... Rate ..... Mills (Dollars)	District No. ..... Rate ..... Mills (Dollars)	District No. ..... Rate ..... Mills (Dollars)	Tax including State Homestead ..... Mills ($ cts.)	State Tax on Non-Homestead 5.5 Mills ($ cts.)	SPECIAL TAXES ($ cts.)	TOTAL TAXES ($ cts.)		PAID	WHEN PAID (Month Day Year)	Number of Receipt	March Settlement 1955 ($ cts.)	June Settlement 1955 ($ cts.)	Penalty	November Settlement 1955 ($ cts.)	Penalty	Collections to First Monday in January 1956 ($ cts.)	Penalty	Delinquent on First Monday in January 1956 ($ cts.)	Total Delinquent Tax and Penalty ($ cts.)	REMARKS
1											1													
2											2													
3											3													
4	SOLD FOR TAXES	4 22					428			428	4	PAID IN FULL	AUG 2 1955	2724				38				428		
5	SOLD FOR TAXES	4 2					38			38	5													penalty .01
6	SOLD FOR TAXES	4 56					1088			1088	6											1088		
7	SOLD FOR TAXES	4 71					1378			1378	7											1378		
8	SOLD FOR TAXES	55					1068	28		1096	8	PAID IN FULL	MAY 31 1955	9111		-1096								
9		4 361					7010			7010	9											7010		
10		4 7					136			136	10											136	1	150
11	SOLD FOR TAXES	60					1166	32		1198	11											1198		
12		60					1166	32		1198	12	PAID IN FULL	MAY 31 1955	9115		-1198								
13		4 29					564			564	13											564	6	20
14	SOLD FOR TAXES	4 24					466			466	14	PAID IN FULL	AUG 2 1955	2924				466						penalty due .07
15		4 4					78			78	15											78	1	86
16		4 31					602			602	16											602	6	60
17	SOLD FOR TAXES	4 24					466			466	17											466		
18		4 35					680			680	18											680	7	48
19		4 26					504			504	19											504	5	54
20		4 48					544	14		558	20	PAID IN FULL	MAY 31 1955	9107		-558								
		4 646 203 646					17382	106		17488						2862		504				14682		

Assessment Roll and Tax List of Real Property in the Town of Sylvan, Cass County, Minnesota, for Taxes for the Year 1954.

Form SCD (51) [illegible]

*Indicate Type of Property: R - Residential, C - Commercial, I - Industrial, U - Utility, F - Farm

	IN WHOSE NAME ASSESSED	TO WHOM TRANSFERRED	DESCRIPTION OF PROPERTY: SUBDIVISION	Sec. or Lot	Town or Block	Rng	Number of Acres of Land: Acres	100ths	No. School District	Indicate Homestead Tax on No	Indicate Agricultural Tax on No	Indicate Type of Property	TRUE AND FULL VALUATIONS: LAND Exclusive of Structures and Improvements (Dollars)	BUILDINGS and Other Structures (Dollars)	MACHINERY Permanently Attached to Real Estate (Dollars)	TOTAL True and Full Value (Dollars)	ASSESSED VALUATIONS: RURAL: Homestead Up to $1,000 20%	RURAL: Over $4,000 and Non-Homestead 33⅓%	ALL OTHER: Homestead Up to $1,000 25%	ALL OTHER: Over $4,000 and Non-Homestead 40%	ALL OTHER: MACHINERY Permanently Attached to Real Estate 33⅓%	TOTAL ASSESSED VALUE (Dollars)	Total Assessed Value as Equalized by the Board of Review (Dollars)	FINAL EQUALIZED VALUE (Dollars)
1			NE¼ of NE¼		1	133	30		49-152															
2			NW¼ of NE¼																					
3			SW¼ of NE¼																					
4			SE¼ of NE¼																					
5	Alvin O Johnson Ux, Joseph Hagen Vx, John Nagen Vx, Hjalmar A Lunmann Vx, Clarence B Lunmann Vx		Lot 1				55	50	No	Yes	T		201			201		67				67		
6			NE¼ of NW¼																					
7			NW¼ of NW¼																					
8			SW¼ of NW¼																					
9			SE¼ of NW¼																					
10																								
11			NE¼ of SW¼																					
12			NW¼ of SW¼																					
13			SW¼ of SW¼																					
14			SE¼ of SW¼																					
15																								
16			NE¼ of SE¼																					
17			NW¼ of SE¼																					
18			SW¼ of SE¼																					
19			SE¼ of SE¼																					
20																								
							55	50					201			201		67				67		

	SOLD FOR TAXES	VALUATIONS BY SCHOOL DISTRICTS AS EQUALIZED BY DEPARTMENT OF TAXATION: District No. 49-152 Rate 49 Mills	District No. ..... Rate ..... Mills	District No. ..... Rate ..... Mills	District No. ..... Rate ..... Mills	District No. ..... Rate ..... Mills	Tax including State Homestead ..... Mills ($ cts.)	State Tax on Non-Homestead 5.7 Mills ($ cts.)	SPECIAL TAXES ($ cts.)	TOTAL TAXES ($ cts.)	PAID	WHEN PAID (Month Day Year)	Number of Receipt	March Settlement 1955	June Settlement 1955	Penalty	November Settlement 1955	Penalty	Collections to First Monday in January 1956	Penalty	Delinquent on First Monday in January 1956	Total Delinquent Tax and Penalty	REMARKS
1																							
2																							
3																							
4																							
5	1/1/	67					13 08	34		13 42	PAID IN FULL	MAY 25 1955	6073		13 42								
6																							
7																							
8																							
9																							
10																							
11																							
12																							
13																							
14																							
15																							
16																							
17																							
18																							
19																							
20																							
		67					13 08	34		13 42					13 42								

Village of Sylvan
North Sylvan Resort & Sylvan Park
Island + Allen's Lake
Resorts in Sylvan

Assessment Roll and Tax List of Real Property in the Town of Sylvan, Cass County, Minnesota, for Taxes for the Year 1954.

*Indicate Type of Property: R-Residential, C-Commercial, I-Industrial, U-Utility, F-Farm

Form 5CD (54) WILLIS-BYE TAXLIST, MINNEAPOLIS

In Whose Name Assessed	To Whom Transferred		Description of Property: Subdivision	Sec. or Lot	Town or Block	Reg	Number of Acres of Land: Acres	100ths	No. School District	Indicate Homestead Yes or No	Indicate Agricultural Yes or No	*Indicate Type of Property	True and Full Valuations: Land Exclusive of Structures and Improvements	Buildings and Other Structures	Machinery Permanently Attached to Real Estate	Total True and Full Value	Assessed Valuations: Rural: Homestead Up to $4,000 20%	Rural: Over $4,000 and Non-Homestead 33⅓%	All Other: Homestead Up to $4,000 25%	All Other: Over $4,000 and Non-Homestead 40%	Machinery Permanently Attached to Real Estate 33⅓%	Total Assessed Value	Total Assessed Value as Equalized by the Board of Review	Final Equalized Value
									24/52				Dollars	Dollars	Dollars	Dollars	Dollars	Dollars	Dollars	Dollars	Dollars	Dollars	Dollars	Dollars
State of Minnesota		1	~~NE¼ of NE¼~~ Lot 1	2	133.30																			
State of Minnesota		2	~~NW¼ of NE¼~~ Lot 2																					
State of Minnesota		3	SW¼ of NE¼																					
State of Minnesota		4	SE¼ of NE¼																					
		5																						
State of Minnesota		6	~~NE¼ of NW¼~~ Lot 3																					
State of Minnesota		7	~~NW¼ of NW¼~~ Lot 4																					
State of Minnesota		8	SW¼ of NW¼																					
State of Minnesota		9	SE¼ of NW¼																					
		10																						
Wm. P. Robertson		11	~~NE¼ of SW¼~~ Lot 6				34			no	yes	F	122	700		822		274				274		
" "		12	NW¼ of SW¼				40			"	"	F	240			240		80				80		
" "		13	~~SW¼ of SW¼~~ Lot 5 less 1 ac.				44.25			"	"	F	264			264		88				88		
		14	SE¼ of SW¼																					
Wm. R. & Irene E. Fisher		15	1 acre of Lot 5				1			"	"	R	50	325		375		125				125		
State of Minnesota		16	Lot 8 less Sylvan Shady Shores ~~NE¼ of SE¼~~																					
State of Minnesota		17	Lot 7 less Sylvan Shady Shores ~~NW¼ of SE¼~~																					
		18	SW¼ of SE¼																					
		19	SE¼ of SE¼																					
		20																						
							119.25						676	1025		1701		567				567		

Sold for Taxes	Valuations by School Districts as Equalized by Department of Taxation: District No. 2 Rate 13 Mills	District No. ..... Rate ..... Mills	District No. ..... Rate ..... Mills	District No. ..... Rate ..... Mills	District No. ..... Rate ..... Mills	District No. ..... Rate ..... Mills	Tax including State Homestead ..... Mills	State Tax on Non-Homestead 5.5 ..... Mills	Special Taxes	Total Taxes	Paid	When Paid	Number of Receipt	March Settlement 1955	June Settlement 1955	Penalty	November Settlement 1955	Penalty	Collections to First Monday in January 1956	Penalty	Delinquent on First Monday in January 1956	Total Delinquent Tax and Penalty	Remarks
	Dollars	Dollars	Dollars	Dollars	Dollars	Dollars	$ cts.	$ cts.	$ cts.	$ cts.		Month Day Year		$ cts.	$ cts.	$ cts.	$ cts.	$ cts.	$ cts.	$ cts.	$ cts.	$ cts.	
											1												
											2												
											3												
											4												
											5												
											6												
											7												
											8												
											9												
											10												
	274						53.48	1.44		54.92	11	PAID IN FULL JUN 23 1955					1					
	80						15.60	.42		16.02	12	PAID IN FULL JUN 23 1955	$2.40				58.60	1.33				
	88						17.18	.46		17.64	13	PAID IN FULL JUN 23 1955											
											14												
SOLD FOR TAXES	125						24.40	.66		25.06	15										25.06		
											16												
											17												
											18												
											19												
											20												
	567						110.68	2.98		113.66							78.60				25.06		

Village of Sylvan
North Sylvan
Sylvan Park
Sch
Edina - Alonia 1st
Addition to Sylvan

Assessment Roll and Tax List of Real Property in the Town of Sylvan, Cass County, Minnesota, for Taxes for the Year 1954.

Form 5CD (54) [illegible]

*Indicate Type of Property: R-Residential, C-Commercial, I-Industrial, U-Utility, F-Farm

	In Whose Name Assessed	To Whom Transferred	Description of Property: Subdivision	Sec. or Lot	Town or Block	Rng	Number of Acres of Land: Acres	100ths	Indicate Homestead Tax or No	Indicate Agricultural Tax or No	Indicate Class of Property	True and Full Valuations: Land Exclusive of Structures and Improvements	Buildings and Other Structures	Machinery Permanently Attached to Real Estate	Total True and Full Value	Assessed Valuations: Rural: Homestead Up to $1,000 20%	Rural: Over $1,000 and Non-Homestead 33⅓%	All Other: Homestead Up to $1,000 25%	All Other: Over $1,000 and Non-Homestead 40%	Machinery Permanently Attached to Real Estate 33⅓%	Total Assessed Value	Total Assessed Value as Equalized by the Board of Review	Final Equalized Value
									Dollars			Dollars	Dollars	Dollars	Dollars	Dollars	Dollars	Dollars	Dollars	Dollars	Dollars	Dollars	Dollars
	Orville F. & Rosie M. Ruckdaschel		1 ~~N½ of NE¼~~ Lot 1	3	133.30		38.84		No	No	F	231			231		77				77		
	" " "		2 ~~NW¼ of NE¼~~ Lot 2				38.50		"	"	F	210			210		70				70		
	State of Minnesota		3 SW¼ of NE¼																				
	State of Minnesota		4 SE¼ of NE¼																				
			5																				
	Orville F. & Rosie M. Ruckdaschel		6 ~~NE¼ of NW¼~~ Lot 3				38.14		"	"	F	228			228		76				76		
	" " "		7 ~~NW¼ of NW¼~~ Lot 4				37.78		"	"	F	216			216		72				72		
	" " "		8 SW¼ of NW¼				40		"	"	F	371	115		486		162				162		
	" " "		9 SE¼ of NW¼				40		"	"	F	201			201		67				67		
			10																				
	~~Frank Swenson~~ State of Minnesota		11 NE¼ of SW¼				40		"	"	F	105			105		35				35		
	~~" "~~ State of Minnesota		12 NW¼ of SW¼				40		"	"	F	192			192		64				64		
	Leslie E. & Grace M. Pietz		13 SW¼ of SW¼				40		Yes	"	F	280	550		830	166					166		
	" " "		14 SE¼ of SW¼				40		"	"	F	120			120	24					24		
			15																				
	State of Minnesota		16 NE¼ of SE¼																				
	State of Minnesota		17 NW¼ of SE¼																				
	State of Minnesota		18 SW¼ of SE¼																				
	State of Minnesota		19 SE¼ of SE¼																				
			20																				
							393	26				3181	665		3847	190	628				818		

	Sold for Taxes	District No. ..... Rate ..... Mills	Dollars	District No. ..... Rate ..... Mills	Dollars	District No. ..... Rate ..... Mills	Dollars	District No. ..... Rate ..... Mills	Dollars	District No. ..... Rate ..... Mills	Dollars	Tax including State Homestead ..... Mills $ cts.	State Tax on Non-Homestead ..... Mills $ cts.	Special Taxes $ cts.	Total Taxes $ cts.		Paid	When Paid Month	Day	Year	Number of Receipt	March Settlement 1955 $ cts.	June Settlement 1955 $ cts.	Penalty $ cts.	November Settlement 1955 $ cts.	Penalty $ cts.	Collections to First Monday in January 1956 $ cts.	Penalty $ cts.	Delinquent on First Monday in January 1956 $ cts.	Total Delinquent Tax and Penalty $ cts.	Remarks
1	SOLD FOR TAXES		77									1502	40		1542	1														1542		
2	SOLD FOR TAXES		70									1366	36		1402	2														1402		
3																3																
4																4																
5																5																
6	SOLD FOR TAXES		76									1484	40		1524	6														1524		
7	SOLD FOR TAXES		72									1406	38		1444	7														1444		
8	SOLD FOR TAXES		162									3162	84		3246	8														3246		
9	SOLD FOR TAXES		67									1308	34		1342	9														1342		
10																10																
11	SOLD FOR TAXES		35	mil								684	18		702	11	Forfeited	11-15-55													7.02	Cancelled
12	SOLD FOR TAXES		64	mil								1250	34		1284	12	"	"													12.84	"
13			# 166									3240			3240	13	1st Half Paid 2nd Half Paid	MAY 31 1955 OCT 25 1955			6266		-1620		1620							
14			# 24									468			468	14	1st Half Paid 2nd Half Paid	MAY 31 1955 OCT 25 1955			14579		-234		234							
15																15																
16																16																
17																17																
18																18																
19																19																
20																20																
			~~# 190~~ 628 818									15870	324		16194								1854		1854					10583		19.86 canc.

Village of Sylvan
North Sylvan
Sylvania Sylvan Park
Board + Allen's Add
Additions to Sylvan

Assessment Roll and Tax List of Real Property in the Town of Sylvan, Cass County, Minnesota, for Taxes for the Year 1954.

*Indicate Type of Property: R-Residential, C-Commercial, I-Industrial, U-Utility, F-Farm

Form 3CD (54) BILLER-DAYS COMPANY, MINNEAPOLIS

	In Whose Name Assessed	To Whom Transferred	Description of Property: Subdivision	Sec. or Lot	Town or Block	Rng	Number of Acres of Land	No. School District	Indicate Homestead Tax or No	Indicate Agricultural Tax or No	Indicate Type of Property	True and Full Valuations: Land Exclusive of Structures and Improvements	Buildings and Other Structures	Machinery Permanently Attached to Real Estate	Total True and Full Value	Assessed Valuations: Rural: Homestead Up to $1,000 20%	Rural: Over $4,000 and Non-Homestead 33⅓%	All Other: Homestead Up to $1,000 25%	All Other: Over $4,000 and Non-Homestead 40%	Machinery Permanently Attached to Real Estate 33⅓%	Total Assessed Value	Total Assessed Value Equalized by the Board of Review	Final Equalized Value	Sold for Taxes	Tax including State Homestead ...Mills	State Tax on Non-Homestead ...Mills	Special Taxes	Total Taxes	Paid	When Paid	Number of Receipt	March Settlement 1955	June Settlement 1955	Penalty	November Settlement 1955	Penalty	Collections to First Monday in January 1956	Penalty	Delinquent on First Monday in January 1956	Total Delinquent Tax and Penalty	Remarks
							Acres	100ths	22	122																																
												Dollars	Dollars	Dollars	Dollars	Dollars	Dollars	Dollars	Dollars	Dollars	Dollars	Dollars	Dollars		$ cts.	$ cts.	$ cts.	$ cts.				$ cts.	$ cts.	$ cts.	$ cts.	$ cts.	$ cts.	$ cts.	$ cts.	$ cts.		
1	Allen + Ethel Rogers		NE¼NE¼ Lot 1	4	133	30	37.60		no	yes	F	168			168		56				56				10.94	30		11.24	1												11.24	
2	Donald R. Farmer		NW¼ of NW¼ Lot 2				37.59		"	"	T	111			111		37				37				7.22	20		7.42	2	PAID IN FULL	MAY 31 1955	7123		-7.42								
3	Allen + Ethel Rogers		SW¼ of NE¼				40		"	"	F	120			120		40				40				7.80	20		8.00	3												8.00	
4	" " "		SE¼ of NE¼				40		"	"	F	210			210		70				70				13.66	36		14.02	4												14.02	
5	Thos. L + Mae L. Horn		$115' of N. 330' of Lot 4				1		"	"	L	45	300		345		115				115				22.44	60		23.04	5	PAID IN FULL	FEB 28 1955	2974	23.04									
6	~~Gerald W. Tapper~~		NE¼NW¼ Lot 3				37.58		"	"	T	147			147		49				49				9.56	26		9.82	6	PAID IN FULL	MAY 31 1955	7123		-9.82								
7	~~Raymond + Alice A. Brown~~		~~$.200' of N. 300' + 3.20' of N. 100' of Lot 4~~ NW¼NW¼				14.60		"	"	L	102	300		402		134				134				26.16	70		26.86	7	PAID IN FULL	JUL 15 1955	7565				26.86						
8	Donald R. Farmer		~~Lot 5 less $.660'~~ SW¼NW¼				18.50		"	"	T	126			126		42				42				8.20	22		8.42	8	PAID IN FULL	MAY 31 1955	7123		-8.42								
9	" "		SE¼ of NW¼				40		"	"	T	120			120		40				40				7.80	20		8.00	9	PAID IN FULL	MAY 31 1955	7123		-8.00								
10	Helen A. Farmer		$.660' of Lot 5				20		"	"	L	140	220		360		120				120				23.42	62		24.04	10	2nd Half Paid 1st Half Paid	OCT 21 1955 MAY 31 1955	14449 7123		-12.02		12.02						
11	Allen E. + Ethel E. Rogers		NE¼ of SW¼				40		"	"	T	159			159		53				53				10.34	28		10.62	11	PAID IN FULL	NOV 30 1955	16041							10.62			
12	" " "		NW¼ of SW¼				40		"	"	T	159			159		53				53				10.34	28		10.62	12	PAID IN FULL	NOV 30 1955								10.62			
13	Harold A. Dorsey		SW¼ of SW¼				40		"	"	T	120			120		40				40				7.80	20		8.00	13												8.00	
14	Allen E. + Ethel E. Rogers		SE¼ of SW¼				40		"	"	T	178	335		534		178				178				34.74	92		35.66	14	PAID IN FULL	NOV 30 1955	16041							35.66			
15	W. H. + Clara E. McGuire		N. 100' of Lot 4				1.10		"	"	L	45			45		15				15				2.92	08		3.00	15	2nd Half Paid 1st Half Paid	OCT 21 1955 MAY 31 1955	14449 7174		-1.50		1.50						
16	Leslie E. + Rose M. Fritz		NE¼ of SE¼				40		940	"	F	120			120	24					24				4.68			4.68	16	1st Half Paid 2nd Half Paid	NOV 30 1955 OCT 21 1955	16041 14579		-2.34		2.34						
17	Allen + Ethel Rogers		NW¼ of SE¼				40		710	"	F	228			228		76				76				14.84	40		15.24	17												15.24	
18	Allen E. + Ethel E. Rogers		SW¼ of SE¼				40		"	"	F	345			345		115				115				22.44	60		23.04	18	PAID IN FULL	NOV 30 1955	16041							23.04			
19	Leslie E. + Rose M. Fritz		SE¼ of SE¼				40		940	"	F	430			430	86					86				16.78			16.78	19	1st Half Paid 2nd Half Paid	MAY 31 1955 OCT 21 1955	7186 14579		-8.39		8.39						
20	Percy L. McClay		$.115' of N. 415' of Lot 4				1.60		710	"	L	51	195		246		82				82				16.00	42		16.42	20												16.42	
							107.51					3445	1250		4695	110	1315				1425				273.08	6.84		284.92					23.04	54.91		51.11		79.94		7.29	18.06	

Village of Sylvan
North Sylvan
Sylvan Twp. Sch
Schmidt + Allen's Addition to Sylvan

Assessment Roll and Tax List of Real Property in the Town of Sylvan, Cass County, Minnesota, for Taxes for the Year 1954.

Form 8CD (54) MILLER-DAYE COMPANY, MINNEAPOLIS

*Indicate Type of Property: R-Residential, C-Commercial, I-Industrial, U-Utility, F-Farm

	IN WHOSE NAME ASSESSED	TO WHOM TRANSFERRED	DESCRIPTION OF PROPERTY: SUBDIVISION	Sec. or Lot	Town or Block	Rng	Number of Acres of Land: Acres	1000ths	Indicate Homestead Yes or No	Indicate Agricultural Yes or No	Indicate Type of Property	Sec. School District	TRUE AND FULL VALUATIONS: LAND Exclusive of Structures and Improvements	BUILDINGS and Other Structures	MACHINERY Permanently Attached to Real Estate	TOTAL True and Full Value	ASSESSED VALUATIONS: RURAL: Homestead Up to $4,000 20%	RURAL: Over $4,000 and Non-Homestead 33⅓%	ALL OTHER: Homestead Up to $4,000 25%	ALL OTHER: Over $4,000 and Non-Homestead 40%	MACHINERY Permanently Attached to Real Estate 33⅓%	TOTAL ASSESSED VALUE	Total Assessed Value at Equalized Value as Equalized by the Board of Review	FINAL EQUALIZED VALUE
							Acres						Dollars	Dollars	Dollars	Dollars	Dollars	Dollars	Dollars	Dollars	Dollars	Dollars	Dollars	Dollars
1	Donald A. Farmer		Lot 4 less N. 77.700' N. 77.700' of Lot 4	4	133	30			No.	Yes	F		45			45		15				15		
2			N W ¼ of N E ¼																					
3			S W ¼ of N E ¼																					
4			S E ¼ of N E ¼																					
5	Lyle & Rosalie Dybell		S. 170' of N. 700' of Lot 4																					
6			N E ¼ of N W ¼																					
7			N W ¼ of N W ¼																					
8			S W ¼ of N W ¼																					
9			S E ¼ of N W ¼																					
10																								
11			N E ¼ of S W ¼																					
12			N W ¼ of S W ¼																					
13			S W ¼ of S W ¼																					
14			S E ¼ of S W ¼																					
15																								
16			N E ¼ of S E ¼																					
17			N W ¼ of S E ¼																					
18			S W ¼ of S E ¼																					
19			S E ¼ of S E ¼																					
20																								
													45			45		15				15		

VALUATIONS BY SCHOOL DISTRICTS AS EQUALIZED BY DEPARTMENT OF TAXATION

	SOLD FOR TAXES	District No. 2 Rate ..... Mills	District No. 3 Rate 14 Mills	District No. ..... Rate ..... Mills	District No. ..... Rate ..... Mills	District No. ..... Rate ..... Mills	District No. ..... Rate ..... Mills	Tax Including State Homestead ..... Mills	State Tax on Non-Homestead 5.7 ..... Mills	SPECIAL TAXES	TOTAL TAXES	PAID	WHEN PAID: Month	Day	Year	Number of Receipt	March Settlement 1955	June Settlement 1955	Penalty	November Settlement 1955	Penalty	Collections to First Monday in January 1956	Penalty	Delinquent on First Monday in January 1956	Total Delinquent Tax and Penalty	REMARKS
		Dollars	Dollars	Dollars	Dollars	Dollars	Dollars	$ cts.	$ cts.	$ cts.	$ cts.						$ cts.	$ cts.	$ cts.	$ cts.	$ cts.	$ cts.	$ cts.	$ cts.	$ cts.	
1			15					292	08		300	PAID IN FULL	MAY	31	1955	9123		-3 00								
2																										
3																										
4																										
5																										
6																										
7																										
8																										
9																										
10																										
11																										
12																										
13																										
14																										
15																										
16																										
17																										
18																										
19																										
20																										
			15					292	08		300															

Village of Sylvan
North Sylvan
Gunlyonta Sylvan Park
Sch
Island Allents Ind
Addition to Sylvan

Assessment Roll and Tax List of Real Property in the Town of Sylvan, Cass County, Minnesota, for Taxes for the Year 1954.

*Indicate Type of Property: R-Residential, C-Commercial, I-Industrial, U-Utility, F-Farm

Form SCD (54) WILLIS-GUTE COMPANY, MINNEAPOLIS

In Whose Name Assessed	To Whom Transferred	Description of Property	Assessed Valuations: Total Tree and Full Value	Rural: Homestead Up to $1,000 20%	Rural: Over $1,000 and Non-Homestead 33⅓%	All Other: Homestead Up to $1,000 25%	All Other: Over $1,000 and Non-Homestead 40%	Machinery Permanently Attached to Real Estate 33⅓%	Total Assessed Value	Total Assessed Value as Equalized by the Board of Review	Final Equalized Value
			Dollars	Dollars	Dollars	Dollars	Dollars	Dollars	Dollars	Dollars	Dollars
Sup. of Sylvan, Mary Fairview & Village of Pillager		1 Part									
Earl + Edith M. Elliott		2 Part	474		158				158		
Harriet L. Derauf		3 Lot 2	15		5				5		
Edward J. Derauf		4 Part	276		92				92		
Carroll H + Gwendel Patton		5 E 218'	489		163				163		
Harriet L. Derauf		6	321		107				107		
" "		7	249		83				83		
" "		8	261		87				87		
" "		9	339		113				113		
Carroll H + Gwendel Patton		10 W 860'	60		20				20		
State of Minnesota		11									
Paul R. Burgland		12	321		107				107		
T. W. Paper Co.		13 5-133-30	360		120				120		
State of Minnesota		14									
Ellen A. Farmer		15 E 200 N of E	42		14				14		
Ralph H + Cora A. Cole		16 Lot 1 Private E 218' of Lot 2 W 860' of Lot 1 N of extended E 25 1/4 line	160	32					32		
" " "		17	160	32					32		
" " "		18	215	43					43		
" " "		19	120	24					24		
Donald R. Farmer		20 Part Private Line 660' N + 200' W of E line of Lot 1	60		20				20		
			3722	131	1069				1200		

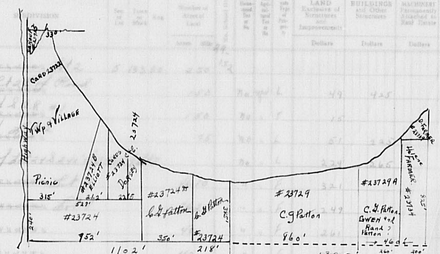

Sold for Taxes	Valuations by School Districts as Equalized by Department of Taxation: District No. ..... Rate ..... Mills	District No. ..... Rate ..... Mills	District No. ..... Rate ..... Mills	District No. ..... Rate ..... Mills	District No. ..... Rate ..... Mills	Tax including State Homestead ..... Mills	State Tax on Non-Homestead 5.4 Mills	Special Taxes	Total Taxes		Paid	When Paid Month Day Year	Number of Receipt	March Settlement 1955	June Settlement 1955	Penalty	November Settlement 1955	Penalty	Collections to First Monday in January 1956	Penalty	Delinquent on First Monday in January 1956	Penalty	Total Delinquent Tax and Penalty	Remarks
	Dollars	Dollars	Dollars	Dollars	Dollars	$ cts.	$ cts.	$ cts.	$ cts.					$ cts.	$ cts.	$ cts.	$ cts.	$ cts.	$ cts.	$ cts.	$ cts.	$ cts.	$ cts.	
1										1														
2	158					3084	82		3166	2	PAID IN FULL	MAY 31 1955	7124		-3166									
3	5					98	02		100	3	PAID IN FULL	MAY 31 1955	9126		-100									
4	92					1796	48		1844	4	PAID IN FULL	JAN 25 1955	151	1844										
5	163					3182	86		3268	5	PAID IN FULL	MAY 31 1955	6948		-3268									
6	107					2088	56		2144	6	PAID IN FULL	MAY 31 1955			-2144									
7	83					1620	44		1664	7	PAID IN FULL	MAY 31 1955	9166		-1664									
8	87					1698	46		1744	8	PAID IN FULL	MAY 31 1955			-1744									
9	113					2206	58		2264	9	PAID IN FULL	MAY 31 1955			-2264									
10	20					390	10		400	10	PAID IN FULL	MAY 31 1955	6948		-400									
11										11														
12	107					2088	56		2144	12	PAID IN FULL	MAY 5 1955	534		-2144									
13	120					2342	62		2404	13	PAID IN FULL	MAY 31 1955	6649		-2404									
14										14														
15	14					274	08		282	15	2nd Half Paid 1st Half Paid	OCT 24 1955 MAY 31 1955	14448 9123		-141		141							
16	N 32					624			624	16	2nd Half Paid 1st Half Paid	OCT 24 1955 MAY 31 1955			-312		312							
17	N 32					624			624	17	2nd Half Paid 1st Half Paid	OCT 24 1955 MAY 31 1955	14444		-312		312							
18	N 43					840			840	18	2nd Half Paid 1st Half Paid	OCT 24 1955 MAY 31 1955	9156		-420		420							
19	N 24					468			468	19	2nd Half Paid 1st Half Paid	OCT 24 1955 MAY 31 1955			-234		234							
20	20					390	10		400	20	PAID IN FULL	MAY 31 1955	9123		-400									
	1313 1084 1200					22812	568		23380					1844	21536		1419							

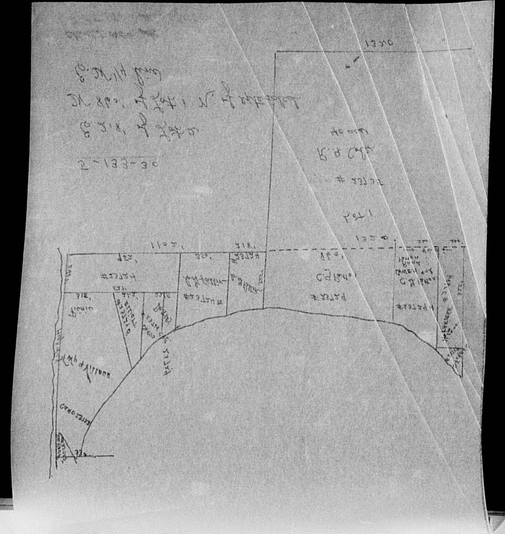

Assessment Roll and Tax List of Real Property in the Town of Sylvan, Cass County, Minnesota, for Taxes for the Year 1954.

Form SCED (54) BURT-SAYRE COMPANY, MINNEAPOLIS

*Indicate Type of Property: R - Residential, C - Commercial, I - Industrial, U - Utility, F - Farm

	In Whose Name Assessed	To Whom Transferred	Description of Property: Subdivision	Sec. or Lot	Town or Block	Rng	Number of Acres of Land (Acres)	(100ths)	No. School District	Indicate Homestead Tax Payer No	Indicate Applicant Veteran No	*Indicate Type Property	True and Full Valuations: Land Exclusive of Structures Improvements (Dollars)	Buildings and Other Structures (Dollars)	Machinery Permanently Attached to Real Estate (Dollars)	Total True and Full Value (Dollars)	Assessed Valuations: Rural Homestead Up to $4,000 20% (Dollars)	Rural Over $4,000 and Non-Homestead 33⅓% (Dollars)	All Other Homestead Up to $4,000 25% (Dollars)	All Other Over $4,000 and Non-Homestead 40% (Dollars)	Machinery Permanently Attached to Real Estate 33⅓% (Dollars)	Total Assessed Value (Dollars)	Total Assessed Value as Equalized by the Board of Review (Dollars)	Final Equalized Value (Dollars)
	Twp. of Sylvan, May, Fairview & Village of Pillager								84-152															
1			Part of SE¼ of NW¼ Lot 2	5	133	30	250																	
2	Earl & Edith M. Elliott		Part of Lot 2 E of Road				150			No		L	49	425		474		158				158		
3	Harriet L. Durand		Lot 2 W of S.A.R. #1				150			No		T	15			15		5				5		
4	Edward F. Murray		Part of Lot 2				75			No		L	51	225		276		92				92		
	Carroll H. & Gwendell Patton		E 218' of Lot 2 & 20' of W 102' of Lot 2							No		L	224	265		489		163				163		
	Harriet L. Durand		N E ¼ of N W ¼ Lot 3				46.10					F	321			321		107				107		
	" "		N W ¼ of N W ¼ Lot 4				36.25					F	249			249		83				83		
	" "		S W ¼ of N W ¼				40					F	261			261		87				87		
	" "		S E ¼ of N W ¼				40					F	339			339		113				113		
	Carroll H. & Gwendell Patton		W 560' of Lot 1 lying N of E W line									L	60			60		20				20		
	State of Minnesota		N E ¼ of S W ¼																					
	Paul D. Burgland		N W ¼ of S W ¼				40					F	321			321		107				107		
	N. W. Paper Co.		S W ¼ of S W ¼				40					F	360			360		120				120		
	State of Minnesota		S E ¼ of S W ¼																					
	Helen A. Farmer		E 200' of that Part of Lot 1 lying N of E & W Quarter line				3.05					L	42			42		14				14		
	Ralph H. & Cora A. Cole		Lot 1 lying East of Road lying N of E & W Quarter N E ¼ of S E ¼ line				40			42		F	160			160	32					32		
	" " "		N W ¼ of S E ¼				40					F	160			160	32					32		
	" " "		S W ¼ of S E ¼				40					F	215			215	43					43		
	" " "		S E ¼ of S E ¼				40					F	120			120	24					24		
	Donald H. Farmer		Part of Lot 1 N of line Parallel to & 20 rods N of Quarter line & 660' N & 400' W of E line of Lot 1									L	60			60		20				20		
							1111.65						3007	915		3922	121	1089				1220		

	Sold for Taxes	Valuations by School Districts as Equalized by Department of Taxation: District No. ..... Rate ..... Mills	Dollars	District No. ..... Rate ..... Mills	Dollars	District No. ..... Rate ..... Mills	Dollars	District No. ..... Rate ..... Mills	Dollars	Tax including State Homestead ..... Mills	$ cts.	State Tax on Non-Homestead 5.71 ..... Mills	$ cts.	Special Taxes	$ cts.	Total Taxes	$ cts.
1																	
2			158							3084		82				3166	
3			5							98		02				100	
4			92							1796		48				1844	
5			163							3182		86				3268	
6			107							2088		56				2144	
7			83							1620		44				1664	
8			87							1698		46				1744	
9			113							2206		58				2264	
10			20							390		10				400	
11																	
12			107							2088		56				2144	
13			120							2342		62				2404	
14																	
15			14							274		08				282	
16		N	32							624						624	
17		N	32							624						624	
18		N	43							840						840	
19		N	24							468						468	
20			20							390		10				400	
			1311														
			1089							22812		568				23380	
			1220														

	Paid	When Paid: Month	Day	Year	Number of Receipt	March Settlement 1955 $ cts.	June Settlement 1955 $ cts.	Penalty $ cts.	November Settlement 1955 $ cts.	Penalty $ cts.	Collections to First Monday in January 1956 $ cts.	Penalty $ cts.	Delinquent on First Monday in January 1956 $ cts.	Total Delinquent Tax and Penalty $ cts.	Remarks
1															
2	PAID IN FULL	MAY	31	1955	7124		-3166								
3	PAID IN FULL	MAY	31	1955	7126		-100								
4	PAID IN FULL	JAN	29	1955	151	1744									
5	PAID IN FULL	MAY	31	1955	6918		-3268								
6	PAID IN FULL	MAY	31	1955			-2144								
7	PAID IN FULL	MAY	31	1955	7166		-1664								
8	PAID IN FULL	MAY	31	1955			-1744								
9	PAID IN FULL	MAY	31	1955			-2264								
10	PAID IN FULL	MAY	31	1955	6918		-400								
11															
12	PAID IN FULL	MAY	5	1955	539		-2144								
13	PAID IN FULL	MAY	31	1955	6649		-2404								
14															
15	2nd Half Paid 1st Half Paid	OCT MAY	5 31	1955 1955	14449 7124		-141		141						
16	2nd Half Paid 1st Half Paid	OCT MAY	24 31	1955 1955			-312		312						
17	2nd Half Paid 1st Half Paid	OCT MAY	24 31	1955 1955	14444		-312		312						
18	2nd Half Paid 1st Half Paid	OCT MAY	24 31	1955 1955	7156		-420		420						
19	2nd Half Paid 1st Half Paid	OCT MAY	24 31	1955 1955			-234		234						
20	PAID IN FULL	MAY	31	1955	7123		-400								
						1744	21636		1419						

Assessment Roll and Tax List of Real Property in the Town of Sylvan, Cass County, Minnesota, for Taxes for the Year 1954.

Form 3GD (54) MILLER-DAVIS COMPANY, MINNEAPOLIS

*Indicate Type of Property: R-Residential, C-Commercial, I-Industrial, U-Utility, F-Farm

In Whose Name Assessed	To Whom Transferred	Description of Property: Subdivision	Sec. or Lot	Town or Block	Rng	Number of Acres of Land: Acres	100ths	Indicate Homestead Tax or No	Indicate Agricultural Tax or No	*Indicate Type of Property	True and Full Valuations: Land Exclusive of Structures and Improvements	Buildings and Other Structures	Machinery Permanently Attached to Real Estate	Total True and Full Value	Assessed Valuations: Rural: Homestead Up to $1,000 20%	Rural: Over $1,000 and Non-Homestead 33⅓%	All Other: Homestead Up to $1,000 25%	All Other: Over $1,000 and Non-Homestead 40%	Machinery Permanently Attached to Real Estate 33⅓%	Total Assessed Value	Total Assessed Value as Equalized by the Board of Review	Final Equalized Value
								School District 29-452			Dollars	Dollars	Dollars	Dollars	Dollars	Dollars	Dollars	Dollars	Dollars	Dollars	Dollars	Dollars
Carroll G. & Gwendolyn L. Patton		E 350' of W 1102' of Lot 2	5	133	30			No	Yes	L	30			30		10				10		
Edward J. & Agnes A. Darcey		Part of Lot 2 E of Road						"	"	L	39			39		13				13		
Carroll G. & Gwendolyn L. Patton + Rand Carroll Patton		W 360' of E 460' of Lot 1						"	"	L	60			60		20				20		
		SE¼ of NE¼																				
		NE¼ of NW¼																				
		NW¼ of NW¼																				
		SW¼ of NW¼																				
		SE¼ of NW¼																				
		NE¼ of SW¼																				
		NW¼ of SW¼																				
		SW¼ of SW¼																				
		SE¼ of SW¼																				
		NE¼ of SE¼																				
		NW¼ of SE¼																				
		SW¼ of SE¼																				
		SE¼ of SE¼																				
											129			129		43				43		

Validations by School Districts as Equalized by Department of Taxation

Sold for Taxes	District No. 29 Rate 13 Mills	Tax including State Homestead	State Tax on Non-Homestead 5 mills	Special Taxes	Total Taxes	Paid	When Paid (Month Day Year)	Number of Receipt	March Settlement 1955	June Settlement 1955	Penalty	November Settlement 1955	Penalty	Collections to First Monday in January 1956	Penalty	Delinquent on First Monday in January 1956	Penalty	Total Delinquent Tax and Penalty	Remarks
	Dollars	$ cts.	$ cts.	$ cts.	$ cts.				$ cts.	$ cts.	$ cts.	$ cts.	$ cts.	$ cts.	$ cts.	$ cts.	$ cts.	$ cts.	
1	10	196	06		202	1 PAID IN FULL	MAY 31 1955	9121		-202									
2	13	254	06		260	2 PAID IN FULL	MAY 11 1955	5846		-260									
3	20	390	10		400	3 PAID IN FULL	MAY 31 1955	9127		-400									
4						4													
5						5													
6						6													
7						7													
8						8													
9						9													
10						10													
11						11													
12						12													
13						13													
14						14													
15						15													
16						16													
17						17													
18						18													
19						19													
20						20													
	43	840	27		862					862									

Village of Sylvan
North Sylvan
Sylvan's Sylvan Park
Sch
Sylvan 1 Atlanta 1st
Addition to Sylvan

Assessment Roll and Tax List of Real Property in the Town of Sylvan, Cass County, Minnesota, for Taxes for the Year 1954.

*Indicate Type of Property: R-Residential, C-Commercial, I-Industrial, U-Utility, F-Farm

Form 5CD (54) WILD-BATE COMPANY, MINNEAPOLIS

	In Whose Name Assessed	To Whom Transferred	Subdivision	Sec. or Lot	Town or Block	Reg	Acres	1000ths	No. School District	Indicate Homestead Tax or No	Indicate Agricultural Tax or No	Indicate Type of Property	Land Exclusive of Structures and Improvements	Buildings and Other Structures	Machinery Permanently Attached to Real Estate	Total True and Full Value	Rural Homestead Up to $4,000 20%	Rural Over $4,000 and Non-Homestead 33⅓%	All Other Homestead Up to $4,000 25%	All Other Over $4,000 and Non-Homestead 40%	Machinery Permanently Attached to Real Estate 33⅓%	Total Assessed Value	Total Assessed Value as Equalized by the Board of Review	Final Equalized Value
													Dollars	Dollars	Dollars	Dollars	Dollars	Dollars	Dollars	Dollars	Dollars	Dollars	Dollars	Dollars
1	~~Frank L. Collett~~ Geo. N. Grace	Wilson	~~NE¼ of NE¼~~ Lot 1	6	133	30	37.76		4	yes	yes	F	170	160		330	70					70		
	State of Minnesota (Cont. to George N. & Grace L. Wilson)																							
2			~~NW¼ of NE¼~~ Lot 2				37.25		4	"	"	F	153			153		53				53		
3	~~Delbert Mann~~ Geo. N. Grace	Wilson	~~SW¼ of NW¼~~ Lot 3				39.50		4	"	"	F	255			255	51					51		
4	~~Delbert L. Mann~~ " "	"	SE¼ of NE¼				40			"	"	F	270			270	54					54		
5																								
6	Geo. + Ruth E. Hix		~~NE¼ of NW¼~~ Lots 5				61			"	"	F	280			280	56					56		
7			~~NW¼ of NW¼~~																					
8	Geo. Hix		~~SW¼ of NW¼~~ Lot 6				49			"	"	F	295			295	59					59		
9	~~Delbert L. Mann~~ Geo. W. + Ruth E. Hix		~~SE¼ of NW¼~~ Lot 4				35.50			"	"	F	120			120	24					24		
10																								
11	Geo. Hix		NE¼ of SW¼				40			"	"	F	285	120		405	81					81		
12	~~Delbert L. Mann~~ Geo. W. + Ruth E. Hix		~~NW¼ of SW¼~~ Lot 7				47.39			"	"	F	260			260	52					52		
13	~~H. L. Stuntz~~ George W. + Ruth E. Hix		~~SW¼ of SW¼~~ Lot 8				45.53			"	"	F	180			180	36					36		
14	" " " " "		SE¼ of SW¼				40			"	"	F	160			160	32					32		
15																								
16	State of Minnesota		NE¼ of SE¼																					
17	Jack Barnett		NW¼ of SE¼				40			"	"	F	215	100		315	63					63		
18	George N. Wilson		SW¼ of SE¼				40			"	"	F	230			230	46					46		
19	Ono + Clara L. Rassler		SE¼ of SE¼				40			"	"	F	220			220	44					44		
20																								
							594.93						3119	380		3499	668	53				721		

Cass County, Minnesota, for Taxes for the Year 1954.

	Sold for Taxes	Valuations by School Districts as Equalized by Department of Taxation: District No. ..... Rate ..... Mills	District No. ..... Rate ..... Mills	District No. ..... Rate ..... Mills	District No. ..... Rate ..... Mills	District No. ..... Rate ..... Mills	Tax Including State Homestead ..... Mills	State Tax on Non-Homestead ✓ 5.7 Mills	Special Taxes	Total Taxes		Paid	When Paid (Month Day Year)	Number of Receipt	March Settlement 1955	June Settlement 1955	Penalty	November Settlement 1955	Penalty	Collections to First Monday in January 1956	Penalty	Delinquent on First Monday in January 1956	Penalty	Total Delinquent Tax and Penalty	Remarks
		Dollars	Dollars	Dollars	Dollars	Dollars	Dollars	$ cts.	$ cts.	$ cts.					$ cts.	$ cts.	$ cts.	$ cts.	$ cts.	$ cts.	$ cts.	$ cts.	$ cts.	$ cts.	
1	SOLD FOR TAXES	$ 70					1366			1366	1	PAID IN FULL	DEC 5 1955	16067						1366	109				
2		53					1034	28		1062	2	PAID IN FULL	MAY 31 1955	16765		-1062									
3	SOLD FOR TAXES	$ 51					996			996	3	PAID IN FULL	DEC 5 1955	16067						996	80				
4	SOLD FOR TAXES	$ 54					1054			1054	4	PAID IN FULL	DEC 5 1955							1054	84				
5											5														
6		$ 56					1094			1094	6	PAID IN FULL	MAY 31 1955	16765		-1094									
7											7														
8		$ 59					1152			1152	8	PAID IN FULL	MAY 31 1955	16765		-1152									
9	SOLD FOR TAXES	$ 24					468			468	9	PAID IN FULL	DEC 5 1955	16067						468	37				
10											10														
11		$ 81					1580			1580	11	PAID IN FULL	MAY 31 1955	16765		-1580									
12	SOLD FOR TAXES	$ 52					1014			1014	12	PAID IN FULL	DEC 5 1955	16067						1014	81				
13		$ 36					702			702	13	PAID IN FULL	MAY 31 1955	16765		-702									
14		$ 32					624			624	14	PAID IN FULL	MAY 31 1955			-624									
15											15														
16											16														
17		$ 63					1230			1230	17	PAID IN FULL	MAY 31 1955	16765		-1230									
18		$ 46					898			898	18	PAID IN FULL	MAY 31 1955			-898									
19		$ 44					858			858	19	PAID IN FULL	MAY 31 1955	16730		-858									
20											20														
		$ 668					14070	28		14098						9240				4858					
		53																							
		721																							

Assessment Roll and Tax List of Real Property in the Town of Sylvan,

*Indicate Type of Property: R - Residential, C - Commercial, I - Industrial, U - Utility, F - Farm

Form ACD (34) WILLIS-GUYE COMPANY, MINNEAPOLIS

In Whose Name Assessed	To Whom Transferred		Description of Property: Subdivision	Sec. or Lot	Town or Block	Rng	Number of Acres of Land: Acres	100ths	No. School District	Indicate Homestead Tax or No	Indicate Agricultural Tax or No	Indicate Type Property	True and Full Valuations: Land Exclusive of Structures and Improvements	Buildings and Other Structures	Machinery Permanently Attached to Real Estate	Total True and Full Value	Assessed Valuations: Rural: Homestead Up to $1,000 20%	Rural: Over $1,000 and Non-Homestead 33⅓%	All Other: Homestead Up to $1,000 25%	All Other: Over $1,000 and Non-Homestead 40%	Machinery Permanently Attached to Real Estate 33⅓%	Total Assessed Value	Total Assessed Value as Equalized by the Board of Review	Final Equalized Value
							Acres	100ths					Dollars	Dollars	Dollars	Dollars	Dollars	Dollars	Dollars	Dollars	Dollars	Dollars	Dollars	Dollars
Arno & Clara L. Bassler		1	NE¼ of NE¼	7	13330		40		15	2		F	350			350	70					70		
" " "		2	NW¼ of NE¼				40			"		F	240	300		540	108					108		
O. A. & Erna Berndt		3	SW¼ of NE¼				40			"		F	180			180	36					36		
" " "		4	SE¼ of NE¼				40			"		F	180			180	36					36		
		5																						
Willis & Elsie Mann		6	NE¼ of NW¼				40			"		F	350	100		450	90					90		
" " "		7	E 247 rds. of Lot 1 ~~NW¼ of NW¼~~				24.72			"		F	90			90	18					18		
" " "		8	~~SW¼ of NW¼~~ Lot 2				44.96			"		F	170			170	34					34		
" " "		9	SE¼ of NW¼				40			"		F	260			260	52					52		
~~Anna J. Whipple~~	Hoyt Brady	10	W. 20 rds. of Lot 1				20			20		F	160	125		285		95				95		
Amiel Berndt		11	NE¼ of SW¼				40			40		F	150			150	30					30		
" "		12	~~NW¼ of SW¼~~ Lot 3				45.21			"		F	160			160	32					32		
" "		13	~~SW¼ of SW¼~~ Lot 4				45.47			"		F	140			140	28					28		
" "		14	SE¼ of SW¼				40			"		F	290	300		590	118					118		
		15																						
Wesley & Emma Peck		16	NE¼ of SE¼				40			"		F	220			220	44					44		
" " "		17	NW¼ of SE¼				40			"		F	135			135	27					27		
" " "		18	SW¼ of SE¼				40			"		F	290	550		840	168					168		
Milford W. Wright		19	W½ of SE¼ of SE¼				20			"		F	465	100		565	53					53		
Daniel S. Phillips		20	E½ of SE¼ of SE¼				20			"		F	150	50		200	41					41		
							1603.6						3185	1525		5710	985	95				1080		

Sold for Taxes	Valuations by School Districts as Equalized by Department of Taxation: District No. 2 Rate 90 Mills	District No. ..... Rate ..... Mills	District No. ..... Rate ..... Mills	District No. ..... Rate ..... Mills	District No. ..... Rate ..... Mills	Tax Including State Homestead ..... Mills	State Tax on Non-Homestead 5.77 Mills	Special Taxes	Total Taxes		Paid	When Paid: Month Day Year	Number of Receipt	March Settlement 1955	June Settlement 1955	Penalty	November Settlement 1955	Penalty	Collections to First Monday in January 1956	Penalty	Delinquent on First Monday in January 1956	Penalty	Total Delinquent Tax and Penalty	Remarks
	Dollars	Dollars	Dollars	Dollars	Dollars	Dollars	$ cts.	$ cts.	$ cts.					$ cts.	$ cts.	$ cts.	$ cts.	$ cts.	$ cts.	$ cts.	$ cts.	$ cts.	$ cts.	
1		70				1366			1366	1	PAID IN FULL	MAY 31 1955	7130		-1366									
2		108				2108			2108	2	PAID IN FULL	MAY 31 1955			-2108									
3		36				702			702	3	2nd Half Paid / 1st Half Paid	OCT 31 1955 / MAY 31 1955	15351		-351		351							
4		36				702			702	4	2nd Half Paid / 1st Half Paid	OCT 31 1955 / MAY 31 1955	10502		-351		199				152			
5										5														
6		90				1756			1756	6	PAID IN FULL	SEP 21 1955												
7		18				352			352	7	PAID IN FULL	SEP 21 1955	956				3726	114						
8		34				664			664	8	PAID IN FULL	SEP 21 1955												
9		52				1014			1014	9	PAID IN FULL	SEP 21 1955												
10	PAID FOR TAXES	95				1854	50		1904	10	PAID IN FULL	DEC 20 1955	11494						1904		152			
11		30				546			546	11	2nd Half Paid / 1st Half Paid	OCT 31 1955 / MAY 31 1955			-293		293							
12		32				624			624	12	2nd Half Paid / 1st Half Paid	OCT 31 1955 / MAY 31 1955	15351		-312		312							
13		28				546			546	13	2nd Half Paid / 1st Half Paid	OCT 31 1955 / MAY 31 1955	11502		-273		273							
14		118				2304			2304	14	2nd Half Paid / 1st Half Paid	OCT 31 1955 / MAY 31 1955			-1152		1152							
15										15														
16		44				858			858	16	2nd Half Paid / 1st Half Paid	OCT 31 1955 / MAY 31 1955	15370											
17		27				526			526	17	2nd Half Paid / 1st Half Paid	OCT 31 1955 / MAY 31 1955	7184		-2332		2332							
18		168				3280			3280	18	2nd Half Paid / 1st Half Paid	OCT 31 1955 / MAY 31 1955												
19		53				1034			1034	19	PAID IN FULL	MAY 31 1955	9142		-1034									
20		41				800			800	20	PAID IN FULL	MAY 31 1955	8667		-800									
		* 985																						
		95																						
		1080				21076	50		21126						10502		8698		1904		152			

Assessment Roll and Tax List of Real Property in the Town of Sylvan, Cass County, Minnesota, for Taxes for the Year 1954.

Form 3CD (51) [illegible]

*Indicate Type of Property: R-Residential, C-Commercial, I-Industrial, U-Utility, F-Farm

	In Whose Name Assessed	To Whom Transferred	Description of Property: Subdivision	Sec. or Lot	Town or Block	Reg	Number of Acres of Land: Acres	100ths	Sec. School District	Indicate Homestead Tax Yes or No	Indicate Agricultural Tax Yes or No	Indicate Type of Property	True and Full Valuations: Land Exclusive of Structures and Improvements (Dollars)	Buildings and Other Structures (Dollars)	Machinery Permanently Attached to Real Estate (Dollars)	Total True and Full Value (Dollars)	Assessed Valuations: Rural: Homestead Up to $1,000 20% (Dollars)	Rural: Over $1,000 and Non-Homestead 33⅓% (Dollars)	All Other: Homestead Up to $1,000 25% (Dollars)	All Other: Over $1,000 and Non-Homestead 40% (Dollars)	Machinery Permanently Attached to Real Estate 33⅓% (Dollars)	Total Assessed Value (Dollars)	Total Assessed Value at Equalized by the Board of Review (Dollars)	Final Equalized Value (Dollars)
1	Ralph L. Cole & Cora Agnes Cole		NE¼ of NE¼	8	133	30	40		24-152	yes	yes	F	225	200		425	85					85		
2	Lionel Berndt		NW¼ of NE¼				40			"	"	F	120			120	24					24		
3	" "		SW¼ of NE¼				40			"	"	F	120			120	24					24		
4	Wm. G. Gerels		SE¼ of NE¼				40			"	"	F	80			80	16					16		
5																								
6	Gilbert & Myrtle Tessmer		NE¼ of NW¼				40			"	"	F	225	475		700	140					140		
7	" " "		NW¼ of NW¼				40			"	"	F	240			240	48					48		
8	" " "		SW¼ of NW¼				40			"	"	F	210			210	42					42		
9	" " "		SE¼ of NW¼				40			"	"	F	160			160	32					32		
10																								
11	O. A. & Erna Berndt		NE¼ of SW¼				40			"	"	F	250			250	50					50		
12	" " "		NW¼ of SW¼				40			"	"	F	120			120	24					24		
13	" " "		SW¼ of SW¼				40			"	"	F	295			295	59					59		
14	" " "		SE¼ of SW¼				40			"	"	F	185			185	37					37		
15																								
16	Wm. G. Gerels		NE¼ of SE¼				40			"	"	F	250			250	50					50		
17	" "		NW¼ of SE¼				40			"	"	F	320			320	64					64		
18	" "		SW¼ of SE¼				40			"	"	F	410	450		860	172					172		
19	" "		SE¼ of SE¼				40			"	"	F	105			105	21					21		
20																								
							140						3315	1125		4440	888					888		

	Sold for Taxes	Valuations by School Districts as Equalized by Department of Taxation: District No. ..... Rate ..... Mills	District No. ..... Rate ..... Mills	District No. ..... Rate ..... Mills	District No. ..... Rate ..... Mills	District No. ..... Rate ..... Mills	Tax including State Homestead ..... Mills	State Tax on Non-Homestead ..... Mills	Special Taxes	Total Taxes		Paid	When Paid (Month Day Year)	Number of Receipt	March Settlement 1955	June Settlement 1955	Penalty	November Settlement 1955	Penalty	Collections to First Monday in January 1956	Penalty	Delinquent on First Monday in January 1956	Penalty	Total Delinquent Tax and Penalty	Remarks
1		4 85					16 60			16 60	1	2nd Half Paid 1st Half Paid	OCT 31 1955 MAY 31 1955	144 94 9756		8 30		8 30							
2		4 24					4 68			4 68	2	2nd Half Paid 1st Half Paid	OCT 31 1955 MAY 31 1955	res 99 13337		2 34		2 34							
3		4 34					4 68			4 68	3	2nd Half Paid 1st Half Paid	MAY 31 1955 MAR 28 1955	5064		2 34		2 34							
4		4 16					3 12			3 12	4	2nd Half Paid	OCT 17 1955	14364		1 56		1 56							
5											5														
6		4 140					27 32			27 32	6	PAID IN FULL	MAY 31 1955			27 32									
7		4 48					9 36			9 36	7	PAID IN FULL	MAY 31 1955	751		9 36									
8		4 42					8 20			8 20	8	PAID IN FULL	MAY 31 1955			8 20									
9		4 32					6 24			6 24	9	PAID IN FULL	MAY 31 1955			6 24									
10											10														
11		4 50					9 76			9 76	11	2nd Half Paid 1st Half Paid	OCT 24 1955 MAY 31 1955	14495											
12		4 24					4 68			4 68	12	2nd Half Paid 1st Half Paid	OCT 24 1955 MAY 31 1955	7182		16 58		16 58							
13		4 59					11 52			11 52	13	2nd Half Paid 1st Half Paid	OCT 24 1955 MAY 31 1955												
14		4 37					7 22			7 22	14	2nd Half Paid 1st Half Paid	OCT 24 1955 MAY 31 1955												
15											15														
16		4 50					9 76			9 76	16	2nd Half Paid 1st Half Paid	OCT 17 1955 MAR 28 1955			4 88		4 88							
17		4 64					12 50			12 50	17	2nd Half Paid 1st Half Paid	OCT 17 1955 MAR 28 1955	14364		6 25		6 25							
18		4 172					33 58			33 58	18	2nd Half Paid 1st Half Paid	OCT 17 1955 MAR 28 1955	14364		16 79		16 79							
19		4 21					4 10			4 10	19	2nd Half Paid 1st Half Paid	OCT 17 1955 MAR 28 1955			2 05		2 05							
20											20														
		4 888					173 32			173 32						172 22		61 10							

Village of Sylvan
North Sylvan
Sylvan's Sylvan Park
Sylvan's Allen's 1st Addition to Sylvan

Assessment Roll and Tax List of Real Property in the Town of Sylvan, Cass County, Minnesota, for Taxes for the Year 1954.

Form 5CD (541) MILLS-DAYTON COMPANY, MINNEAPOLIS

*Indicate Type of Property: R - Residential, C - Commercial, I - Industrial, U - Utility, F - Farm

	IN WHOSE NAME ASSESSED	TO WHOM TRANSFERRED		DESCRIPTION OF PROPERTY: SUBDIVISION	Sec. or Lot	Town or Block	Rng	Number of Acres of Land: Acres	100ths	Sch. No. School District	Indicate Individual Tax or No	Indicate Individual Tax or No	Indicate Type of Property	TRUE AND FULL VALUATIONS: LAND Exclusive of Structures and Improvements (Dollars)	BUILDINGS and Other Structures (Dollars)	MACHINERY Permanently Attached to Real Estate (Dollars)	TOTAL True and Full Value (Dollars)	ASSESSED VALUATIONS: RURAL: Homestead Up to $1,000 20% (Dollars)	RURAL: Over $1,000 and Non-Homestead 33⅓% (Dollars)	ALL OTHER: Homestead Up to $1,000 25% (Dollars)	ALL OTHER: Over $1,000 and Non-Homestead 40% (Dollars)	MACHINERY Permanently Attached to Real Estate 33⅓% (Dollars)	TOTAL ASSESSED VALUE (Dollars)	Total Assessed Value as Equalized by the Board of Review (Dollars)	FINAL EQUALIZED VALUE (Dollars)
	N.W. Paper Co.		1	NE¼ of NE¼	9	133	30	40			110	74	F	321			321		107				107		
	"		2	NW¼ of NE¼				40			"	"	F	321			321		107				107		
	Elmer + Mae Gudison		3	SW¼ of NE¼				40			"	"	F	261			261		87				87		
	" "		4	SE¼ of NE¼				40			"	"	F	217	240		457		153				153		
			5																						
	Ralph A. + Cora Agnes Cole		6	NE¼ of NW¼				40			110	"	F	205			205	41					41		
	" " "		7	NW¼ of NW¼				40			"	"	F	240	350		590	118					118		
	State of Minnesota		8	SW¼ of NW¼																					
	Ralph A. + Cora Agnes Cole		9	SE¼ of NW¼				40			"	"	F	125			125	25					25		
			10																						
	State of Minnesota		11	NE¼ of SW¼																					
	State of Minnesota		12	NW¼ of SW¼																					
	Allen Rogers		13	SW¼ of SW¼				40			110	"	F	159			159		53				53		
	Ralph A. + Cora Agnes Cole		14	SE¼ of SW¼				40			110	"	F	120			120	24					24		
			15																						
	State of Minnesota		16	NE¼ of SE¼																					
	Ralph A. Cole		17	NW¼ of SE¼				40			110	"	F	245			245	49					49		
	" "		18	SW¼ of SE¼				40			"	"	F	280			280	56					56		
	Edwin G. Hubin		19	SE¼ of SE¼				40			110	"	F	261			261		87				87		
			20																						
								1180						2757	590		3347	513	594				927		

	SOLD FOR TAXES	VALUATIONS BY SCHOOL DISTRICTS AS EQUALIZED BY DEPARTMENT OF TAXATION: District No. ..... Rate ..... Mills	District No. ..... Rate ..... Mills	District No. ..... Rate ..... Mills	District No. ..... Rate ..... Mills	District No. ..... Rate ..... Mills	District No. ..... Rate ..... Mills	Tax including State Homestead ..... Mills	State Tax on Non-Homestead ..... Mills	SPECIAL TAXES	TOTAL TAXES		PAID	WHEN PAID: Month Day Year	Number of Receipt	March Settlement 1955	June Settlement 1955	Penalty	November Settlement 1955	Penalty	Collections to First Monday in January 1956	Penalty	Delinquent as First Monday in January 1956	Total Delinquent Tax and Penalty	REMARKS
		Dollars	Dollars	Dollars	Dollars	Dollars	Dollars	$ cts.	$ cts.	$ cts.	$ cts.					$ cts.	$ cts.	$ cts.	$ cts.	$ cts.	$ cts.	$ cts.	$ cts.	$ cts.	
1			107					2088	56		2144	1	PAID IN FULL	MAY 31 1955	1447		42.88								
2			107					2088	56		2144	2	PAID IN FULL	MAY 31 1955											
3			87					1698	46		1744	3	PAID IN FULL	MAY 31 1955	7133		17.44								
4			153					2986	80		3066	4	PAID IN FULL	MAY 31 1955			30.66								
5												5													
6		$ 41						800			800	6	2nd Half Paid 1st Half Paid	OCT 24 1955 MAY 31 1956	14494 7156		4.00		4.00						
7		$ 118						2304			2304	7	2nd Half Paid 1st Half Paid	OCT 24 1955 MAY 31 1956			11.52		11.52						
8												8													
9		$ 25						488			488	9	2nd Half Paid 1st Half Paid	OCT 24 1955 MAY 31 1955	14494 7156		2.44		2.44						
10												10													
11												11													
12												12													
13	SOLD FOR TAXES		52					1034	28		1062	13	PAID IN FULL	NOV 30 1955	16441						10.62				
14		$ 24						468			468	14	2nd Half Paid 1st Half Paid	OCT 24 1955 MAY 31 1955	14494 7156		2.34		2.34						
15												15													
16												16													
17		$ 49						956			956	17	2nd Half Paid 1st Half Paid	OCT 24 1955 MAY 31 1955	14494 7156		4.78		4.78						
18		$ 56						1094			1094	18	2nd Half Paid 1st Half Paid	OCT 24 1955 MAY 31 1955			5.47		5.47						
19			87					1698	46		1744	19	PAID IN FULL	MAY 31 1955	7133		17.44								
20												20													
		$ 318 594 907						17702	312		18014						130.97		30.55		10.62				

Assessment Roll and Tax List of Real Property in the Town of Sylvan, Cass County, Minnesota, for Taxes for the Year 1954.

*Indicate Type of Property: R - Residential, C - Commercial, I - Industrial, U - Utility, F - Farm

Form SCD (54) 40,000-Aug-Sept-Oct-Nov-Dec

	In Whose Name Assessed	To Whom Transferred		Description of Property: Subdivision	Sec. or Lot	Town or Block	Rng	Number of Acres of Land: Acres	100ths	Sch. School District	Indicate Homestead Tax Yes or No	Indicate Agricultural Tax Yes or No	Indicate Type of Property	True and Full Valuations: Land Exclusive of Structures and Improvements	Buildings and Other Structures	Machinery Permanently Attached to Real Estate	Total True and Full Value	Assessed Valuations: Rural: Homestead Up to $4,000 20%	Rural: Over $4,000 and Non-Homestead 33⅓%	All Other: Homestead Up to $4,000 23%	All Other: Over $4,000 and Non-Homestead 40%	Machinery Permanently Attached to Real Estate 33⅓%	Total Assessed Value	Total Assessed Value as Equalized by the Board of Review	Final Equalized Value
										28-152				Dollars	Dollars	Dollars	Dollars	Dollars	Dollars	Dollars	Dollars	Dollars	Dollars	Dollars	Dollars
	T. N. Berglund		1	NE¼ of NE¼	10	133	30	40		70	Yes		F	240			240		80				80		
	State of Minnesota		2	NW¼ of NE¼																					
	State of Minnesota		3	SW¼ of NE¼																					
	State of Minnesota		4	SE¼ of NE¼																					
			5																						
	Leslie & Rose Pietz		6	NE¼ of NW¼				40			Yes	"	F	120			120	24					24		
	" "		7	NW¼ of NW¼				40			"	"	F	230			230	46					46		
	State of Minnesota		8	SW¼ of NW¼																					
	State of Minnesota		9	SE¼ of NW¼																					
			10																						
	Ernest J. & Orphia Stark		11	NE¼ of SW¼				40			Yes	"	F	160	775		935	187					187		
	" " "		12	NW¼ of SW¼				40			"	"	F	150			150	30					30		
	" " "		13	SW¼ of SW¼				40			"	"	F	240			240	48					48		
	" " "		14	SE¼ of SW¼				40			"	"	F	370			370	74					74		
			15																						
	Wm. Roy Fisher		16	NE¼ of SE¼				40			No	"	F	120			120		40				40		
	Ernest J. & Orphia M. Stark		17	NW¼ of SE¼				40			Yes	"	F	120			120	24					24		
	" " "		18	SW¼ of SE¼				40			"	"	F	120			120	24					24		
	Wm. Roy Fisher		19	SE¼ of SE¼				40			No	"	R	255	375		630		210				210		
			20																						
								440						3125	1150		4275	457	330				787		

	Sold for Taxes	Valuations by School Districts as Equalized by Department of Taxation: District No. ..... Rate ..... Mills	District No. 28-152 Rate 54 Mills	District No. ..... Rate ..... Mills	District No. ..... Rate ..... Mills	District No. ..... Rate ..... Mills	District No. ..... Rate ..... Mills	Tax including State Homestead ..... Mills	State Tax on Non-Homestead 54 Mills	Special Taxes	Total Taxes		Paid	When Paid	Number of Receipt	March Settlement 1955	June Settlement 1955	Penalty	November Settlement 1955	Penalty	Collections to First Monday in January 1956	Penalty	Delinquent on First Monday in January 1956	Total Delinquent Tax and Penalty	Remarks
		Dollars	Dollars	Dollars	Dollars	Dollars	Dollars	cts.	$ cts.	$ cts.	$ cts.			Month Day Year		$ cts.	$ cts.	$ cts.	$ cts.	$ cts.	$ cts.	$ cts.	$ cts.	$ cts.	
1	SOLD FOR TAXES		80					1562	42		1604	1											1604		
2												2													
3												3													
4												4													
5												5													
6			24					468			468	6	1st Half Paid 2nd Half Paid	MAY 31 1955 OCT 25 1955	14579		234		234						
7			46					841			841	7	1st Half Paid 2nd Half Paid	MAY 31 1955 OCT 25 1955	14579		449		449						
8												8													
9												9													
10												10													
11			187					3650			3650	11	1st Half Paid 2nd Half Paid	OCT 31 1955 MAY 31 1955			1825		1825						
12			30					546			546	12	1st Half Paid 2nd Half Paid	OCT 31 1955 MAY 31 1955	15595		273		273						
13			48					936			936	13	1st Half Paid 2nd Half Paid	OCT 31 1955 MAY 31 1955	15595		468		468						
14			74					1444			1444	14	1st Half Paid 2nd Half Paid	OCT 31 1955 MAY 31 1955			722		722						
15												15													
16	SOLD FOR TAXES		40					780	20		800	16											800		
17			24					468			468	17	1st Half Paid 2nd Half Paid	OCT 31 1955 MAY 31 1955	15595		234		234						
18			24					468			468	18	1st Half Paid 2nd Half Paid	OCT 31 1955 MAY 31 1955	15595		234		234						
19	SOLD FOR TAXES		210					4098	110		4208	19											4208		
20												20													
		4	457					15358	172		15530						4457		4457				6612		
			330																						
			787																						

Assessment Roll and Tax List of Real Property in the Town of Sylvan, Cass County, Minnesota, for Taxes for the Year 1954.

*Indicate Type of Property: R-Residential, C-Commercial, I-Industrial, U-Utility, F-Farm

Form SCD (54) — Sec. 290.01 (Subd. 2), Minnesota Statutes

	In Whose Name Assessed	To Whom Transferred	Description of Property: Subdivision	Sec. or Lot	Town or Block	Rng	Number of Acres of Land: Acres	100ths	Sec. School District	Indicate Homestead Tax Year Yes	Indicate Agricultural Tax Year Yes	* Indicate Type of Property	True and Full Valuations: Land Exclusive of Structures and Improvements (Dollars)	Buildings and Other Structures (Dollars)	Machinery Permanently Attached to Real Estate (Dollars)	Total True and Full Value (Dollars)	Assessed Valuations — Rural: Homestead Up to $5,000 20% (Dollars)	Rural: Over $5,000 and Non-Homestead 33⅓% (Dollars)	All Other: Homestead Up to $5,000 25% (Dollars)	All Other: Over $5,000 and Non-Homestead 40% (Dollars)	Machinery Permanently Attached to Real Estate 33⅓% (Dollars)	Total Assessed Value (Dollars)	Total Assessed Value as Equalized by the Board of Review (Dollars)	Final Equalized Value (Dollars)
							Acres	100ths																
			1 NE¼ of NE¼	11	133	30																		
			2 NW¼ of NE¼																					
Frank L. & Alice M. Allen			3 Lot 2 less Platted ~~SW¼ of NW¼~~				26	50		Tlo	gw	I	132			132		44				44		
~~Gerald L. & Marion E. Allen~~	Jerome V.	Bolitz	4 Lot 1 less 9 Acres Platted ~~SW¼ of NW¼~~				30	05		"	"	I	240	600		840		280				280		
			5																					
Frank L. & Alice M. Allen			6 Lot 4 less Platted ~~SW¼ of NW¼~~				32	25		"	"	I	127			127		43				43		
" " "			7 Lot 5 less Platted ~~NW¼ of NW¼~~				32	25		"	"	I	127			127		43				43		
" " "			8 Lot 3 less Platted ~~SW¼ of NW¼~~				16	25		"	"	I	81			81		27				27		
" " "			9 SE¼ of NW¼				21	25		"	"	I	84			84		28				28		
			10																					
" " "			11 NE¼ of SW¼				40			"	"	I	159			159		53				53		
" " "			12 NW¼ of SW¼				40			"	"	I	231			231		77				77		
" " "			13 SW¼ of SW¼				40			"	"	I	249			249		83				83		
" " "			14 SE¼ of SW¼				40			"	"	I	249			249		83				83		
			15																					
~~Gerald L. & Marion E. Allen~~	Jerome V.	Bolitz	16 NE¼ of SE¼				40			"	"	F	360			360		120				120		
Frank L. & Alice M. Allen			17 NW¼ of SE¼				40			"	"	F	339			339		113				113		
" " "			18 SW¼ of SE¼				40			"	"	F	324			324		108				108		
~~Gerald L. & Marion E. Allen~~	Jerome V.	Bolitz	19 SE¼ of SE¼				40			"	"	F	360			360		120				120		
			20																					
							478	55					3666	600		4266		1222				1222		

Cass County, Minnesota, for Taxes for the Year 1954.

	Sold for Taxes	Valuations by School Districts as Equalized by Department of Taxation: District No. ..... Mills	District No. ..... Mills	District No. ..... Mills	District No. ..... Mills	District No. ..... Mills	Tax including State Homestead ..... Mills	State Tax on Non-Homestead 6.77 Mills	Special Taxes	Total Taxes	Paid	When Paid	Number of Receipt	March Settlement 1955	June Settlement 1955	Penalty	November Settlement 1955	Penalty	Collections to First Monday in January 1956	Penalty	Delinquent on First Monday in January 1956	Penalty	Total Delinquent Tax and Penalty	Remarks
		Dollars	Dollars	Dollars	Dollars	Dollars	$ cts.	$ cts.	$ cts.	$ cts.		Month Day Year		$ cts.	$ cts.	$ cts.	$ cts.	$ cts.	$ cts.	$ cts.	$ cts.	$ cts.	$ cts.	
1											1													
2											2													
3	SOLD FOR TAXES	44					858	22		880	3	2nd Half Paid OCT 3 1 1955 / 1st Half Paid MAY 3 1 1955	14478 / 7178		440		440							
4		210					5466	146		5612	4	2nd Half Paid OCT 3 1 1955 / 1st Half Paid MAY 3 1 1955	14478 / 7178		2806		2806							
5											5													
6	SOLD FOR TAXES	43					840	22		862	6	2nd Half Paid OCT 3 1 1955 / 1st Half Paid MAY 3 1 1955			431		431							
7	SOLD FOR TAXES	43					840	22		862	7	2nd Half Paid OCT 3 1 1955 / 1st Half Paid MAY 3 1 1955	7178		431		431							
8	SOLD FOR TAXES	27					546	14		560	8	2nd Half Paid OCT 3 1 1955 / 1st Half Paid MAY 3 1 1955	14478		270		270							
9	SOLD FOR TAXES	28					546	14		560	9	2nd Half Paid OCT 3 1 1955 / 1st Half Paid MAY 3 1 1955			280		280							
10											10													
11	SOLD FOR TAXES	53					1034	28		1062	11	2nd Half Paid OCT 3 1 1955 / 1st Half Paid MAY 3 1 1955			531		531							
12	SOLD FOR TAXES	77					1602	40		1542	12	2nd Half Paid OCT 3 1 1955 / 1st Half Paid MAY 3 1 1955	7178		771		771							
13	SOLD FOR TAXES	83					1620	44		1664	13	2nd Half Paid OCT 3 1 1955 / 1st Half Paid MAY 3 1 1955	14478		832		832							
14	SOLD FOR TAXES	83					1620	44		1664	14	2nd Half Paid OCT 3 1 1955 / 1st Half Paid MAY 3 1 1955			832		832							
15											15													
16		120					2342	62		2404	16	2nd Half Paid OCT 3 1 1955 / 1st Half Paid MAY 3 1 1955			1202		1202							
17		113					2206	58		2264	17	2nd Half Paid OCT 3 1 1955 / 1st Half Paid MAY 3 1 1955	7178		1132		1132							
18		108					2108	56		2164	18	2nd Half Paid OCT 3 1 1955 / 1st Half Paid MAY 3 1 1955	14478		1082		1082							
19		120					2342	62		2404	19	2nd Half Paid OCT 3 1 1955 / 1st Half Paid MAY 3 1 1955			1202		1202							
20											20													
		1224					22850	634		24484					12242		12242							

Village of Sylvan
North Sylvan
Lot 1 Block 1 less Platted Portion Sylvan Park

Assessment Roll and Tax List of Real Property in the Town of Sylvan, Cass County, Minnesota, for Taxes for the Year 1954.

*Indicate Type of Property: R - Residential, C - Commercial, I - Industrial, U - Utility, F - Farm

Form SCD (54) 10-29-54 10M 100,000

	IN WHOSE NAME ASSESSED	TO WHOM TRANSFERRED	DESCRIPTION OF PROPERTY: SUBDIVISION	Sec. or Lot	Town or Block	Rng	Number of Acres of Land: Acres	100ths	No. School District	Indicate Homestead Tax or No	Indicate Agricultural Tax or No	* Indicate Type of Property	TRUE AND FULL VALUATIONS: LAND Exclusive of Structures and Improvements (Dollars)	BUILDINGS and Other Structures (Dollars)	MACHINERY Permanently Attached to Real Estate (Dollars)	TOTAL True and Full Value (Dollars)	ASSESSED VALUATIONS: RURAL: Homestead Up to $4,000 20% (Dollars)	RURAL: Over $4,000 and Non-Homestead 33⅓% (Dollars)	ALL OTHER: Homestead Up to $3,000 25% (Dollars)	ALL OTHER: Over $4,000 and Non-Homestead 40% (Dollars)	ALL OTHER: MACHINERY Permanently Attached to Real Estate 33⅓% (Dollars)	TOTAL ASSESSED VALUE (Dollars)	Total Assessed Value as Equalized by the Board of Review (Dollars)	FINAL EQUALIZED VALUE (Dollars)
1	Geo. L. Ramsey	Theodore J. Holden	NE ¼ of NE ¼	12	133	30	40		15	No	No	F	300			300		100				100		
2	" " "	" " "	NW ¼ of NE ¼				40			"	"	F	228	75		303		101				101		
3	" " "	" " "	SW ¼ of NE ¼				40			"	"	F	279			279		93				93		
4	" " "	" " "	SE ¼ of NE ¼				40			"	"	F	240			240		80				80		
5																								
6	~~Gerald F. & Marion Ebben~~	Jerome V. Blatz	NE ¼ of NW ¼ less 2 acres platted Sylvan Beach				37.10			"	"	F	102			102		34				34		
7	" "	Jerome V. Blatz	Lot 1 less 13.3 acres platted Sylvan Beach NW ¼ of NW ¼				28.20			"	"	F	165			168		56				56		
8			SW ¼ of NW ¼																					
9	" "	Jerome V. Blatz	SE ¼ of NW ¼				40			"	"	F	120			120		40				40		
10																								
11	" " "	Jerome V. Blatz	NE ¼ of SW ¼				40			"	"	F	120			120		40				40		
12	" " "	" " "	NW ¼ of SW ¼				40			"	"	F	219			219		73				73		
13	" " "	" " "	SW ¼ of SW ¼				40			"	"	F	240			240		80				80		
14	" " "	" " "	SE ¼ of SW ¼				40			"	"	F	180			180		60				60		
15																								
16	Name & Address of Owner unknown	Albert & Emma C. Satter	NE ¼ of SE ¼				40			"	"	F	120			120		40				40		
17	" " "	" " "	NW ¼ of SE ¼				40			"	"	F	195			195		65				65		
18	" " "	" " "	SW ¼ of SE ¼				40			"	"	F	180			180		60				60		
19	" " "	" " "	SE ¼ of SE ¼				40			"	"	F	159			159		53				53		
20																								
							553.30						2850	75		2925		975				975		

	SOLD FOR TAXES	Taxing District No. ..... Rate ..... Mills	District No. ..... Rate ..... Mills	District No. ..... Rate ..... Mills	District No. ..... Rate ..... Mills	District No. ..... Rate ..... Mills	District No. ..... Rate ..... Mills	Tax including State Homestead ..... Mills	State Tax on Non-Homestead 57 Mills	SPECIAL TAXES	TOTAL TAXES	PAID	WHEN PAID Month Day Year	Number of Receipt	March Settlement 1955	June Settlement 1955	Penalty	November Settlement 1955	Penalty	Collections to First Monday in January 1956	Penalty	Delinquent on First Monday in January 1956	Total Delinquent Tax and Penalty	REMARKS
		Dollars	Dollars	Dollars	Dollars	Dollars	Dollars	$ cts.	$ cts.	$ cts.	$ cts.				$ cts.	$ cts.	$ cts.	$ cts.	$ cts.	$ cts.	$ cts.	$ cts.	$ cts.	
1	SOLD FOR TAXES	100						19.52	5.21		20.04	1 PAID IN FULL	MAY 31 1955											
2	SOLD FOR TAXES	101						19.72	5.21		20.24	2 PAID IN FULL	MAY 31 1955											
3	SOLD FOR TAXES	93						18.16	4.8		18.64	3 PAID IN FULL	MAY 31 1955	6581		7.46								
4	SOLD FOR TAXES	80						15.62	4.2		16.04	4 PAID IN FULL	MAY 31 1955											
5												5												
6		34						6.64	1.8		6.82	6 2nd Half Paid / 1st Half Paid	AUG 2 1955 / MAY 31 1955			-3.41		3.41					
7		56						10.94	3.2		11.24	7 2nd Half Paid / 1st Half Paid	AUG 2 1955 / MAY 31 1955			-5.62		5.62					
8												8												
9		40						7.80	2.0		8.00	9 2nd Half Paid / 1st Half Paid	AUG 2 1955 / MAY 31 1955	11250		-4.00		4.00					
10												10												
11		40						7.80	2.0		8.00	11 2nd Half Paid / 1st Half Paid	AUG 2 1955 / MAY 31 1955			-4.00		4.00					
12		73						14.24	3.8		14.62	12 2nd Half Paid / 1st Half Paid	AUG 2 1955 / MAY 31 1955			-7.31		7.31					
13		80						15.62	4.2		16.04	13 2nd Half Paid / 1st Half Paid	AUG 2 1955 / MAY 31 1955			-8.02		8.02					
14		60						11.72	3.2		12.04	14 2nd Half Paid / 1st Half Paid	AUG 2 1955 / MAY 31 1955			-6.02		6.02					
15												15												
16		40						7.80	2.0		8.00	16 PAID IN FULL	MAY 31 1955			-8.00								
17		65						12.68	3.4		13.02	17 PAID IN FULL	MAY 31 1955			13.02								
18		60						11.72	3.2		12.04	18 PAID IN FULL	MAY 31 1955	7136		12.04								
19		53						10.34	2.8		10.62	19 PAID IN FULL	MAY 31 1955			10.62								
20												20												
		975						190.32	50.4		195.40					67.22		38.38						

Village of Sylvan
North Sylvan
Louis Sylvan Park
Beach
Allen & Allen 1st Addition to Sylvan Park

Assessment Roll and Tax List of Real Property in the Town of Sylvan, Cass County, Minnesota, for Taxes for the Year 1954.

Form SCD (54) 10,000-5-54 Gov'n Ptg Office

*Indicate Type of Property: R-Residential, C-Commercial, I-Industrial, U-Utility, F-Farm

	In Whose Name Assessed	To Whom Transferred	Description of Property: Subdivision	Sec. or Lot	Town or Block	Rng	Number of Acres of Land: Acres	100ths	School District	Indicate Type of Real Estate Tax in Dollars	Indicate Type of Personal Tax in Dollars	Indicate Type of Personal Tax in Dollars	* Indicate Type of Property	True and Full Valuations: Land Exclusive of Structures and Improvements (Dollars)	Buildings and Other Structures (Dollars)	Machinery Permanently Attached to Real Estate (Dollars)	Total True and Full Value (Dollars)	Assessed Valuations: Rural: Homestead Up to $1,000 20% (Dollars)	Rural: Over $1,000 and Non-Homestead 33⅓% (Dollars)	All Other: Homestead Up to $1,000 25% (Dollars)	All Other: Over $1,000 and Non-Homestead 40% (Dollars)	Machinery Permanently Attached to Real Estate 33⅓% (Dollars)	Total Assessed Value (Dollars)	Total Assessed Value Equalized by the Board of Review (Dollars)	Final Equalized Value (Dollars)
1	~~Wife Orders Frances C. Orders~~ ~~Left E. & Joan Larson~~		all of NE¼ N of Ry. S of NW¼	13	133	30	88		152	yes	yes		F	860			860	172					172		
2			NW¼ of NE¼																						
3			SW¼ of NE¼																						
4	Mrs Annie C. Silver		all of NE¼ S of Ry S of NW¼				52			no			F	517			517		172				172		
5	~~Wife Orders Frances C. Orders~~ ~~Left E. & Joan Larson~~																								
6			NE¼ of NW¼				40			yes			F	120	500		620	124					124		
7	" " "		NW¼ of NW¼ N of R.R. 600' (less W. 483')				40			"			F	240			240	48					48		
8			all W½ of NW¼ N of Ry. less school plot				522			"			F	35			35	7					7		
9	Mrs Annie C. Silver		all S ½ of NW¼ S of Ry. ~~less~~				25			no			F	247			247		83				83		
10	State of Minnesota		W 483' of S 600' of N½ of NW¼ of NW¼				121																		
11	Mrs Annie C. Silver		NE¼ of SW¼				40			no			F	399			399		133				133		
12	Geo. M. & Bernice V. Wilder		NW¼ of SW¼ (also all gulch of N½ NW¼)				91.50			yes			I	365			365	73					73		
13			SW¼ of SW¼ S of Ry																						
14	Mrs Annie C. Silver		SE¼ of SW¼				40			no			I	277			277		93				93		
15																									
16	"	"	NE¼ of SE¼				40			"			F	399			399		133				133		
17	"	"	NW¼ of SE¼				40			"			F	399			399		133				133		
18	"	"	SW¼ of SE¼				40			"			F	277			277		93				93		
19	"	"	SE¼ of SE¼				40			"			F	399			399		133				133		
20	Geo. M. & Bernice V. Wilder		E of Sylvan Sup. 74' Widen N & W 20 on S. Leg & 36' long leg on S of Ry in SW¼ of NW¼				62			yes			F	10			10	3					2		
							632.34							4552	500		5052	926	974				1900		

	Sold for Taxes	District No. Rate Mills (Dollars)	District No. Rate Mills (Dollars)	District No. Rate Mills (Dollars)	District No. Rate Mills (Dollars)	District No. Rate Mills (Dollars)	Tax Including State Homestead Mills ($ cts.)	State Tax on Non-Homestead 6.47 Mills ($ cts.)	Special Taxes ($ cts.)	Total Taxes ($ cts.)		Paid	When Paid: Month Day Year	Number of Receipt	March Settlement 1955 ($ cts.)	June Settlement 1955 ($ cts.)	Penalty ($ cts.)	November Settlement 1955 ($ cts.)	Penalty ($ cts.)	Collections to First Monday in January 1956 ($ cts.)	Penalty ($ cts.)	Delinquent on First Monday in January 1956 ($ cts.)	Total Delinquent Tax and Penalty ($ cts.)	Remarks
1		172					33.58			33.58	1	PAID IN FULL	APR 26 1955	5274		33.58								
2											2													
3											3													
4	SOLD FOR TAXES	173					33.76	.90		34.66	4	2nd Half Paid / 1st Half Paid	OCT 31 1955 / MAY 31 1955	15544 / 9137		17.33		17.33						
5											5													
6		124					24.20			24.20	6	PAID IN FULL	APR 26 1955			24.20								
7		48					9.36			9.36	7	PAID IN FULL	APR 26 1955	5270		9.36								
8		7					1.36			1.36	8	PAID IN FULL	APR 26 1955			1.36								
9	SOLD FOR TAXES	83					16.20	.44		16.64	9	2nd Half Paid / 1st Half Paid	OCT 31 1955 / MAY 31 1955	15544 / 9137		8.32		8.32						
10											10													
11	SOLD FOR TAXES	133					25.96	.70		26.66	11	2nd Half Paid / 1st Half Paid	OCT 31 1955 / MAY 31 1955	15544 / 9137		13.33		13.33						
12		73					14.24			14.24	12	PAID IN FULL	MAY 31 1955	6742		14.24								
13											13													
14	SOLD FOR TAXES	93					18.16	.48		18.64	14	2nd Half Paid / 1st Half Paid	OCT 31 1955 / MAY 31 1955	15544 / 9137		9.32		9.32						
15											15													
16	SOLD FOR TAXES	133					25.96	.70		26.66	16	2nd Half Paid / 1st Half Paid	OCT 31 1955 / MAY 31 1955	15544 / 9137		13.33		13.33						
17	SOLD FOR TAXES	133					25.96	.70		26.66	17	2nd Half Paid / 1st Half Paid	OCT 31 1955 / MAY 31 1955			13.33		13.33						
18	SOLD FOR TAXES	93					18.16	.48		18.64	18	2nd Half Paid / 1st Half Paid	OCT 31 1955 / MAY 31 1955			9.32		9.32						
19	SOLD FOR TAXES	133					25.96	.70		26.66	19	2nd Half Paid / 1st Half Paid	OCT 31 1955 / MAY 31 1955			13.33		13.33						
20		2					.40			.40	20	PAID IN FULL	MAY 31 1955	6742		.40								
		926 / 974					27.36	.510		27.86						186.25		97.61						

Assessment Roll and Tax List of Real Property in the Town of Sylvan, Cass County, Minnesota, for Taxes for the Year 1954.

*Indicate Type of Property: R-Residential, C-Commercial, I-Industrial, U-Utility, F-Farm

Form 5CD (54) WILLIAM-BAYNE COMPANY, MINNEAPOLIS

	In Whose Name Assessed	To Whom Transferred	Description of Property: Subdivision	Sec. or Lot	Town or Block	Reg	Number of Acres of Land: Acres	100ths	School District	Indicate Homestead Yes or No	Indicate Agricultural Yes or No	*Indicate Type of Property	True and Full Valuations: Land Exclusive of Structures and Improvements	Buildings and Other Structures	Machinery Permanently Attached to Real Estate	Total True and Full Value	Assessed Valuations: Rural: Homestead Up to $1,000 20%	Rural: Over $4,000 and Non-Homestead 33⅓%	All Other: Homestead Up to $1,000 25%	All Other: Over $4,000 and Non-Homestead 40%	All Other: Machinery Permanently Attached to Real Estate 33⅓%	Total Assessed Value	Total Assessed Value as Equalized by the Board of Review	Final Equalized Value
							Acres	100ths					Dollars	Dollars	Dollars	Dollars	Dollars	Dollars	Dollars	Dollars	Dollars	Dollars	Dollars	Dollars
1	John T. Parks		E 533' of N½ of NE¼ less $525 ft	14	123	30	33	65		No	Yes	F	99			99		33				33		
2	" "		N½ of NE¼ less Ry.				33	44		"	"	F	183	99		282		94				94		
3	Ida Anderson		S½ of NE¼				34	32		Yes	"	F	250			250	50					50		
4	" "		Same Section of NE¼ S of Ry less				24	19		"	"	F	250			250	50					50		
5	State of Minnesota		S E¼ of N E¼ N of Ry																					
6	James + Johanna Tunshell		NE¼ of NW¼ less Ry R.W. Hwy				31	06		No	"	F	339			339		113				113		
7	" " "		NW¼ of NW¼				32	23		"	"	F	66			66		22				22		
8	C. N. Slater		Lot 2 less Ry ~~SW¼ of NW¼~~				39	86		Yes	"	F	200			200	40					40		
9	" "		Lot 1 less Ry ~~NE¼ of NW¼~~				39	22		"	"	F	120			120	24					24		
10	State of Minnesota		S 525' of N E 533' of N E¼ of N W¼ of S E¼ (6.03)				Exempt																	
11			NE¼ of SW¼																					
12			NW¼ of SW¼																					
13			SW¼ of SW¼																					
14			SE¼ of SW¼																					
15	Clarence N. Slater		Lot 1 less N. 4 rods				12	50		Yes	"	F	100			100	20					20		
16	Ida Anderson		NE¼ of SE¼				40			"	"	F	360	910		1270	254					254		
17	C. N. Slater		~~NW¼ of SE¼~~ Lot 6				47	75		"	"	F	525			525	105					105		
18			SW¼ of SE¼																					
19	"		N. 4 rods of Lot 7 SE¼ of SE¼				20	25		"	"	F	170	265		435	87					87		
20																								
							355	47					2662	1274		3936	630	262				892		

	Sold for Taxes	Valuations by School Districts as Equalized by Department of Taxation: District No. ..... Rate ..... Mills	District No. ..... Rate ..... Mills	District No. ..... Rate ..... Mills	District No. ..... Rate ..... Mills	District No. ..... Rate ..... Mills	Tax including State Homestead ..... Mills	State Tax on Non-Homestead 50 ..... Mills	Special Taxes	Total Taxes		Paid	When Paid: Month Day Year	Number of Receipt	March Settlement 1955	June Settlement 1955	Penalty	November Settlement 1955	Penalty	Collections to First Monday in January 1956	Penalty	Delinquent on First Monday in January 1956	Penalty	Total Delinquent Tax and Penalty	Remarks
		Dollars	Dollars	Dollars	Dollars	Dollars	Dollars	$ cts.	$ cts.	$ cts.					$ cts.	$ cts.	$ cts.	$ cts.	$ cts.	$ cts.	$ cts.	$ cts.	$ cts.		
1		30					640	16		656	1	2nd Half Paid 1st Half Paid	OCT 26 1955 MAY 31 1955	14619 7138		328		328							
2		94					1834	50		1884	2	2nd Half Paid 1st Half Paid	OCT 26 1955 MAY 31 1955	14619 7138		942		942							
3		H 50					976			976	3	Balance Paid Part Paid	MAY 31 1955 MAR 31 1955	7138 4743		976									
4		H 50					976			976	4	Balance Paid Part Paid	MAY 31 1955 MAR 31 1955	7138 4743		976									
5											5														
6		113					2206	58		2264	6	2nd Half Paid 1st Half Paid	OCT 26 1955 MAY 31 1955	14619 7138		1132		1132							
7		22					430	12		442	7	2nd Half Paid 1st Half Paid	OCT 26 1955 MAY 31 1955	14619 7138		221		221							
8		H 40					780			780	8	PAID IN FULL	MAY 31 1955	10511		780									
9		H 24					468			468	9	PAID IN FULL	MAY 31 1955	10511		468									
10											10														
11											11														
12											12														
13											13														
14											14														
15		H 20					390			390	15	PAID IN FULL	MAY 31 1955	10511		390									
16		H 254					4958			4958	16	Balance Paid Part Paid	MAY 31 1955 MAR 31 1955	7138 4743		2484 2474									
17		H 105					2050			2050	17	PAID IN FULL	MAY 31 1955	10511		2050									
18											18														
19		H 87					1698			1698	19	PAID IN FULL	MAY 31 1955	10511		1698									
20											20														
		H 680 262 812					17406	136		17542						14919		2623							

Assessment Roll and Tax List of Real Property in the Town of Sylvan, Cass County, Minnesota, for Taxes for the Year 1954.

Form 5CD (54) WALSH-DATE COMPANY, MINNEAPOLIS

*Indicate Type of Property: R-Residential, C-Commercial, I-Industrial, U-Utility, F-Farm

	In Whose Name Assessed	To Whom Transferred	Description of Property: Subdivision	Sec. or Lot	Town or Block	Rng	Number of Acres of Land: Acres	100ths	Indicate Homestead Yes or No	Indicate Agricultural Yes or No	*Indicate Type of Property	No. School District	True and Full Valuations: Land Exclusive of Structures and Improvements	Buildings and Other Structures	Machinery Permanently Attached to Real Estate	Total True and Full Value	Assessed Valuations: Rural: Homestead Up to $4,000 20%	Rural: Over $4,000 and Non-Homestead 33⅓%	All Other: Homestead Up to $4,000 25%	All Other: Over $4,000 and Non-Homestead 40%	Machinery Permanently Attached to Real Estate 33⅓%	Total Assessed Value	Total Assessed Value as Equalized by the Board of Review	Final Equalized Value
													Dollars	Dollars	Dollars	Dollars	Dollars	Dollars	Dollars	Dollars	Dollars	Dollars	Dollars	Dollars
	Arthur L. Fowler		1 NE¼ of NE¼ less 3 acs & less Rly	15	133	30	28.36		No	yes	F	152	171			171		57				57		
	" "		2 NW¼ of NE¼ less Rly				36.37		"	"	F		236	250		486		162				162		
	Minnesota Power & Light Co.		3 3 acs of Lot 3 & 4 less Rly (Alt. # Lots 3 & 4 less Rly) NW¼ of NE¼				38		"	no	I	✓	381			381		127				127		
	J. P. Hanson		4 SW¼ of NW¼				57.88		yes	yes	F		175	625		800	160					160		
	Quentin & Delores Schultz		5 3 acs. of NE¼ of NE¼				3		"	no	C	✓	35	1225		1260	252					252		
	Christina Hanson		6 NE¼ of NW¼				40		"	yes	F		380			380	76					76		
	~~Charles M. & Della Schultz~~ Betty M. Lorraine E. Schultz		7 NW¼ of NW¼				40		"	"	F		200			200	40					40		
	" " " "		8 SW¼ of NW¼ less Rly				27.15		"	"	F		180	400		580	116					116		
	Christina Hanson		9 Lot 1 less 5 acs + less Rly ~~SE¼ of SW¼~~				38.05		"	"	F		255			255	51					51		
			10																					
			11 NE¼ of SW¼																					
			12 NW¼ of SW¼																					
	Christina Hanson		13 Lot 1 less 5 acs. ~~SW¼ of SW¼~~				40.50		"	"	F		240			240	48					48		
			14 SE¼ of SW¼																					
	Minnesota Power & Light Co.		15 10 acres of Lots 1 & 2				10		no	"	F		99			99		33				33		
			16 NE¼ of SE¼																					
			17 NW¼ of SE¼																					
			18 SW¼ of SE¼																					
			19 SE¼ of SE¼																					
			20																					
							359.41						2652	2500		4652	743	379				1122		

	Sold for Taxes	Validations by School Districts as Equalized by Department of Taxation: District No. ..... Rate ..... Mills	District No. ..... Rate ..... Mills	District No. ..... Rate ..... Mills	District No. ..... Rate ..... Mills	District No. ..... Rate ..... Mills	Tax including State Homestead ..... Mills	State Tax on Non-Homestead ..... Mills	Special Taxes	Total Taxes		Paid	When Paid: Month Day Year	Number of Receipt	March Settlement 1955	June Settlement 1955	Penalty	November Settlement 1955	Penalty	Collections to First Monday in January 1956	Penalty	Delinquent on First Monday in January 1956	Penalty	Total Delinquent Tax and Penalty	Remarks
		Dollars	Dollars	Dollars	Dollars	Dollars	Dollars	$ cts.	$ cts.	$ cts.					$ cts.	$ cts.	$ cts.	$ cts.	$ cts.	$ cts.	$ cts.	$ cts.	$ cts.	$ cts.	
1			57				1142	30		1142	1	PAID IN FULL	OCT 24 1955	15015				43 88	154					
2			162				3246	84		3246	2	PAID IN FULL	OCT 24 1955											
3				127			2796	66		2862	3	2nd Half Paid 1st Half Paid	OCT 19 1955 MAY 31 1955	14169 10450		1431		1431						
4		# 160					3122			3122	4	2nd Half Paid 1st Half Paid	OCT 31 1955 MAY 31 1955	15345 10546		1561		1561						
5				# 252			5548			5548	5	2nd Half Paid 1st Half Paid	OCT 19 1955 MAY 31 1955	14121 10538		2774		2774						
6		# 76					1484			1484	6	2nd Half Paid 1st Half Paid	OCT 31 1955 MAY 31 1955	15345 10546		742		742						
7		# 40					780			780	7	PAID IN FULL	MAY 25 1955	10066		780								
8		# 116					2264			2264	8	PAID IN FULL 2nd Half Paid	MAY 25 1955 OCT 31 1955	10066 15345		2264								
9		# 51					996			996	9	1st Half Paid	MAY 31 1955	10546		498		498						
10											10													
11											11													
12											12													
13		# 48					936			936	13	2nd Half Paid 1st Half Paid	OCT 31 1955 MAY 31 1955	15345 10546		468		468						
14											14													
15			33				644	18		662	15	PAID IN FULL	MAY 31 1955	10450		662								
16											16													
17											17													
18											18													
19											19													
20											20													
		# 491 254 743	# 252 - 748 127 - 379 379 = 1122				8344 14500 22844	198		23042						11180		11862						

Assessment Roll and Tax List of Real Property in the Town of Sylvan, Cass County, Minnesota, for Taxes for the Year 1954.

Form 5CD (54) MILLER-DAVIS COMPANY, MINNEAPOLIS

*Indicate Type of Property: R-Residential, C-Commercial, I-Industrial, U-Utility, F-Farm

	In Whose Name Assessed	To Whom Transferred	Description of Property: Subdivision	Sec. or Lot	Town or Block	Rng	Number of Acres of Land: Acres	100ths	No. School District	Indicate Homestead Yes or No	Indicate Agricultural Yes or No	*Indicate Type of Property	True and Full Valuations: Land Exclusive of Structures and Improvements (Dollars)	Buildings and Other Structures (Dollars)	Machinery Permanently Attached to Real Estate (Dollars)	Total True and Full Value (Dollars)	Assessed Valuations: Rural: Homestead Up to $1,000 20% (Dollars)	Rural: Over $4,000 and Non-Homestead 33⅓% (Dollars)	All Other: Homestead Up to $1,000 25% (Dollars)	All Other: Over $4,000 and Non-Homestead 40% (Dollars)	Machinery Permanently Attached to Real Estate 33⅓% (Dollars)	Total Assessed Value (Dollars)	Total Assessed Value as Equalized by the Board of Review (Dollars)	Final Equalized Value (Dollars)	Remarks
1	John W. Lee		NE¼ of NE¼	16	133	30	40			400	W	F	240			240	48					48			
2	" "		NW¼ of NE¼				40			"	"	F	120			120	24					24			
3	Marie A. Thompson		SW¼ of NE¼				40			"	"	R	280	250		530	106					106			
4	" "		SE¼ of NE¼ less 3.76 acres				35.24			"	"	R	280			280	56					56			
5	~~Richard A. Scandrett & Wife to Harley Gillette & Gustav E. Johnson~~		~~28½ rods off of W½ of NE¼~~				1						No dwelling, assessed to Gustav Johnson												
6	John W. Lee		NE¼ of NW¼				40			400	"	F	120			120	24					24			
7	" "		NW¼ of NW¼				40			"	"	F	120			120	24					24			
8	" "		SW¼ of NW¼				40			"	"	F	205	1050		1255	251					251			
9	" "		SE¼ of NW¼				40			"	"	F	190			190	38					38			
10																									
11	John Wellington Lee		NE¼ of SW¼ less Reg Pt. 204				33.76			"	"	F	80			80	16					16			
12			NW¼ of SW¼																						
13			SW¼ of SW¼																						
14	Otto & Eleanor Citrowski		Lot 1 less 2¼ acres for usage right To Minn. ~~Power & Light Co.~~ Power & Light Co.				.50			No	"	R	219			219		73				73			
15	Minnesota Power & Light Co.		S. 5 acres of Lots 1 & 2				5.50			"	No	I	48			48		16				16			
16	P. O. Berglund		Lot 3 less Reg. 1 acre & 2½ acres for usage right NE¼ of SE¼ & Town of Sylvan Sight				12.33			"	W	I	72			72		24				24			
17			NW¼ of SE¼																						
18			SW¼ of SE¼																						
19			SE¼ of SE¼																						
20	Minnesota Power & Light Co.		2.5 acres of Lot 3				2.5			"	"	I	24			24		8				8			
							400.33						1778	1300		3078	587	121				708			

	Sold for Taxes	Validations by School Districts as Equalized by Department of Taxation: District No. ..... Rate ..... Mills (Dollars)	District No. ..... Rate ..... Mills (Dollars)	District No. ..... Rate ..... Mills (Dollars)	District No. ..... Rate ..... Mills (Dollars)	Tax Including State Homestead ..... Mills ($ cts.)	State Tax on Non-Homestead ..... Mills ($ cts.)	Special Taxes ($ cts.)	Total Taxes ($ cts.)		Paid	When Paid: Month	Day	Year	Number of Receipt	March Settlement 1955 ($ cts.)	June Settlement 1955 ($ cts.)	Penalty ($ cts.)	November Settlement 1955 ($ cts.)	Penalty ($ cts.)	Collections to First Monday in January 1956 ($ cts.)	Penalty ($ cts.)	Delinquent on First Monday in January 1956 ($ cts.)	Total Delinquent Tax and Penalty ($ cts.)	Remarks
1		48				936			936	1	PAID IN FULL	MAY	31	1955	10287		936								
2		24				468			468	2	PAID IN FULL	MAY	31	1955			468								
3		106				2068			2068	3	1st Half Paid	MAY	31	1955	7183		1581		1581						
4		56				1094			1094	4	1st Half Paid	MAY	31	1955	3355										
5										5															
6		24				468			468	6	PAID IN FULL	MAY	31	1955			468								
7		24				468			468	7	PAID IN FULL	MAY	31	1955			468								
8		251				4900			4900	8	PAID IN FULL	MAY	31	1955			4900								
9		38				742			742	9	PAID IN FULL	MAY	31	1955	10287		742								
10										10															
11		16				312			312	11	PAID IN FULL	MAY	31	1955			312								
12										12															
13										13															
14		73				1424	38		1462	14	PAID IN FULL	MAY	31	1955	9139		1462								
15				16		352	08		360	15	PAID IN FULL	MAY	31	1955	10450		360								
16		24				468	12		480	16	PAID IN FULL	MAY	5	1955	3319		480								
17										17															
18										18															
19										19															
20		8				156	04		160	20	PAID IN FULL	MAY	31	1955	10450		160								
		# 587	—	= 587		3520																			
		105	16	= 121		13504	62		13918										1581						
		692	16	= 708		13856																			

Assessment Roll and Tax List of Real Property in the Town of Sylvan, Cass County, Minnesota, for Taxes for the Year 1954.

Form 5CD (54) MILLER-DUNN COMPANY, MINNEAPOLIS

*Indicate Type of Property: R-Residential, C-Commercial, I-Industrial, U-Utility, F-Farm

In Whose Name Assessed	To Whom Transferred		Description of Property: Subdivision	Sec. or Lot	Town Rge Block	Rng	Number of Acres of Land: Acres	100ths	Sec. School District	Indicate Assessed Tax on Real Estate	Indicate Assessed Tax on Personal Property	* Indicate Type of Property	True and Full Valuations: Land Exclusive of Structures and Improvements (Dollars)	Buildings and Other Structures (Dollars)	Machinery Permanently Attached to Real Estate (Dollars)	Total True and Full Value (Dollars)	Assessed Valuations: Rural: Homestead Up to $1,000 20% (Dollars)	Rural: Over $1,000 and Non-Homestead 33⅓% (Dollars)	All Other: Homestead Up to $1,000 25% (Dollars)	All Other: Over $1,000 and Non-Homestead 40% (Dollars)	Machinery Permanently Attached to Real Estate 33⅓% (Dollars)	Total Assessed Value (Dollars)	Total Assessed Value as Equalized by the Board of Review (Dollars)	Final Equalized Value (Dollars)
									29-152															
George F. & Margaret M. Gerels		1	NE¼ of NE¼	17	133	30	40			Yes	Yes	F	200			200	40					40		
Amiel Berndt		2	NW¼ of NE¼				40			"	"	F	320	675		995	199					199		
" "		3	SW¼ of NE¼				40			"	"	F	210			210	42					42		
		4	SE¼ of NE¼																					
		5																						
Edward J. Dorsey		6	NE¼ of NW¼				40			No	"	F	297			297		99				99		
Edw. J. & Agnes S. Dorsey		7	NW¼ of NW¼				39			"	"	F	90			90		30				30		
" " "		8	SW¼ of NW¼				40			"	"	F	144			144		48				48		
Edward J. Dorsey		9	SE¼ of NW¼				40			"	"	F	444	780		1224		408				408		
Charles & Betty Tornehell		10	1 acre of NW¼ of NW¼				1			Yes	"	R	50	400		450	90					90		
Edw. J. & Agnes S. Dorsey		11	NE¼ of SW¼				40			No	"	F	180			180		60				60		
" " "		12	NW¼ of SW¼				40			"	"	F	204			204		68				68		
Andrew W. & Ethel Hagg		13	SW¼ of SW¼ less 1 Ry				28.44			"	"	F	171			171		57				57		
" " "		14	SE¼ of SW¼ less 1 acre				28.42			"	"	F	273			273		91				91		
Hans A. Hansen		15	S 173¼ E 150 of SW¼ of SE¼				60			Yes	No	R	15	680		695	139					139		
		16	NE¼ of SE¼																					
George F. Gerels		17	NW¼ of SE¼				40			"	Yes	F	270			270	54					54		
Andrew W. & Ethel Hagg		18	SW¼ of SE¼ less S 173¼ less E 150 of S 173¼ less 1 acre of NW¼ of SW¼ of SE¼ lying N.W. of Ry				25.95			No	"	F	190	114		304		103				103		
		19	SE¼ of SE¼ all that part of E 54¼ of SW¼ of SW¼ of SE¼ lying N.W. of Ry				1			No	"	R	15			15		5				5		
Floyd Johnson & Leona Johnson							454.41						3073	2654		5727	564	969				1533		

Cass County, Minnesta, for Taxes for the Year 1954.

	Sold for Taxes	Valuations by School Districts as Equalized by Department of Taxation: District No. / Rate ... Mills (Dollars)	District No. / Rate ... Mills (Dollars)	District No. / Rate ... Mills (Dollars)	Tax including State Homestead ... Mills ($ cts.)	State Tax on Non-Homestead 5.77 Mills ($ cts.)	Special Taxes ($ cts.)	Total Taxes ($ cts.)		Paid	When Paid (Month Day Year)	Number of Receipt	March Settlement 1955 ($ cts.)	June Settlement 1955 ($ cts.)	Penalty	November Settlement 1955 ($ cts.)	Penalty	Collections to First Monday in January 1956 ($ cts.)	Penalty	Delinquent on First Monday in January 1956 ($ cts.)	Total Delinquent Tax and Penalty ($ cts.)	Remarks
1		#40			780			780	1	2nd Half Paid / 1st Half Paid	OCT 31 1955 / MAY 31 1955	14967 / 7144		390		390						
2		#199			3884			3884	2	2nd Half Paid / 1st Half Paid	OCT 24 1955 / MAY 31 1955	14923 / 7182		2352		2352						
3		#42			820			820	3	2nd Half Paid / 1st Half Paid	OCT 24 1955 / MAY 31 1955											
4									4													
5									5													
6		99			1932	52		1884	6	PAID IN FULL	FEB 28 1955		1884									
7		30			586	16		602	7	PAID IN FULL	FEB 28 1955	23783	602									
8		48			936	26		962	8	PAID IN FULL	FEB 28 1955		962									
9		408			7464	212		8176	9	PAID IN FULL	FEB 28 1955		8176									
10		#90			1756			1756	10	PAID IN FULL	DEC 20 1955	14795						1756	140			
11		60			1172	32		1204	11	PAID IN FULL	FEB 28 1955		1204									
12		68			1328	36		1364	12	PAID IN FULL	FEB 28 1955	23783	1364									
13		57			1112	30		1142	13	1st Half Paid / 2nd Half Paid	MAY 31 1955 / OCT 31 1955	6962		1453		1453						
14		91			1776	48		1824	14	1st Half Paid / 2nd Half Paid	MAY 31 1955 / OCT 31 1955	15243										
15			#139		3060			3060	15	PAID IN FULL	MAY 31 1955	9140		3060								
16									16													
17		#54			1054			1054	17	2nd Half Paid / 1st Half Paid	OCT 31 1955 / MAY 31 1955	14967 / 7144		527		527						
18		103			2010	54		2064	18	1st Half Paid / 2nd Half Paid	MAY 31 1955 / OCT 31 1955	6962 / 15243		1032		1032						
19									19													
20	SOLD FOR TAXES	5			98	02		100	20												100	
		#42	#139	#54	3060																	
		969	—	194	27208	508		30776					14296	8844		5784		1756			100	
		1394	139	1633	30268																	

Village of Sylvan
North Sylvan
Jackson's Sylvan Park
Sylvan 1st
Addition Sylvan 2d

Assessment Roll and Tax List of Real Property in the Town of Sylvan, Cass County, Minnesota, for Taxes for the Year 1954.

Form 3CD (54) MILLER-DAVIS COMPANY, MINNEAPOLIS

*Indicate Type of Property: R - Residential, C - Commercial, I - Industrial, U - Utility, F - Farm

	In Whose Name Assessed	To Whom Transferred	Description of Property: Subdivision	Sec. or Lot	Town or Block	Rng	Acres	100ths	Sch. District	Indicate Homestead Yes or No	Indicate Agricultural Yes or No	* Indicate Type Property	True and Full Valuations: Land Exclusive of Structures Improvements (Dollars)	Buildings and Other Structures (Dollars)	Machinery Permanently Attached to Real Estate (Dollars)	Total True and Full Value (Dollars)	Assessed Valuations: Rural: Homestead Up to $1,000 20% (Dollars)	Rural: Over $1,000 and Non-Homestead 33⅓% (Dollars)	All Other: Homestead Up to $1,000 25% (Dollars)	All Other: Over $1,000 and Non-Homestead 40% (Dollars)	Machinery Permanently Attached to Real Estate 33⅓% (Dollars)	Total Assessed Value (Dollars)	Total Assessed Value as Equalized by the Board of Review (Dollars)	Final Equalized Value (Dollars)
1	Frank Swanson		NE¼ of NE¼	18	133	30	40		87-152	yes	yes	F	1.50	2.00		3.50	70					70		
2	" "		NW¼ of NE¼				40			yes	"	F	3.80			3.80	76					76		
3	" "		SW¼ of NE¼				40			yes	"	F	1.20			1.20	24					24		
4	" "		SE¼ of NE¼				40			yes	"	F	1.00			1.00	20					20		
5																								
6	Edward J. Dorsey		NE¼ of NW¼				40			no	"	F	2.97			2.97		9.9				9.9		
7	Geo. A. & Elizabeth M. Cole		~~NW¼ of NW¼~~ Lot 1				45.68			yes	"	F	2.40	1.00		3.40	68					68		
8	" " "		~~SW¼ of NW¼~~ Lot 2				45.84			"	"	F	2.25			2.25	45					45		
9	Edward J. Dorsey		SE¼ of NW¼				40			no	"	F	2.40			2.40		80				80		
10																								
11	Sewell & Mildred Britton		NE¼ of SW¼				40			no	"	F	3.60			3.60		120				120		
12	" " "		~~NW¼ of SW¼~~ Lot 3				45.99			"	"	F	3.24	.75		3.99		133				133		
13	" " "		~~SW¼ of SW¼~~ Lot 4				46.13			"	"	F	2.31			2.31		77				77		
14	" " "		SE¼ of SW¼				40			"	"	F	3.01	5.00		8.01		267				267		
15																								
16	Peter Yde Jr. & Paul E. Yde		NE¼ of SE¼				40			yes	"	F	2.40			2.40	48					48		
17	" " " "		NW¼ of SE¼				40			"	"	F	2.65			2.65	53					53		
18	Peter Yde		SW¼ of SE¼				40			"	"	F	3.30	7.05		10.35	207					207		
19	" "		SE¼ of SE¼ less 1½				37.42			"	"	F	2.45			2.45	49					49		
20																								
							661.06						40.08	15.80		56.28	6.60	7.76				14.36		

	Sold for Taxes	Valuations by School Districts as Equalized by Department of Taxation: District No. ..... Rate ..... Mills (Dollars)	District No. ..... Rate ..... Mills (Dollars)	District No. ..... Rate ..... Mills (Dollars)	District No. ..... Rate ..... Mills (Dollars)	District No. ..... Rate ..... Mills (Dollars)	Tax including State Homestead ..... Mills ($ cts.)	State Tax on Non-Homestead ..... Mills ($ cts.)	Special Taxes ($ cts.)	Total Taxes ($ cts.)	Paid	When Paid: Month Day Year	Number of Receipt	March Settlement 1955 ($ cts.)	June Settlement 1955 ($ cts.)	Penalty ($ cts.)	November Settlement 1955 ($ cts.)	Penalty ($ cts.)	Collections to First Monday in January 1956 ($ cts.)	Penalty ($ cts.)	Delinquent on First Monday in January 1956 ($ cts.)	Penalty ($ cts.)	Total Delinquent Tax and Penalty ($ cts.)	Remarks
1		70					1366			1366	2nd Half Paid	OCT. 31 1955			683		683							
											1st Half Paid	MAY 31 1955												
2		76					1484			1484	2nd Half Paid	OCT. 31 1955			742		742							
											1st Half Paid	MAY 31 1955	9344											
3		24					468			468	2nd Half Paid	OCT. 31 1955	9143		234		234							
											1st Half Paid	MAY 31 1955												
4		20					390			390	2nd Half Paid	OCT. 31 1955			195		195							
											1st Half Paid	MAY 31 1955												
5																								
6		99					1932	52		1784	PAID IN FULL	FEB 28 1955	1915	1954										
7		68					1328			1328	PAID IN FULL	MAY 31 1956	9142		1328									
8		45					878			878	PAID IN FULL	MAY 31 1956			878									
9		80					1562	42		1604	PAID IN FULL	FEB 28 1955	1915	1604										
10																								
11		120					2342	62		2404	PAID IN FULL	MAY 31 1956	9147		2404									
12		133					2596	70		2666	PAID IN FULL	MAY 31 1956			2666									
13		77					1502	40		1542	PAID IN FULL	MAY 31 1956			1542									
14		267					5212	140		5352	PAID IN FULL	MAY 31 1956			5352									
15																								
16		48					936			936	PAID IN FULL	MAY 31 1956	9144		936									
17		53					1034			1034	PAID IN FULL	MAY 31 1956			1034									
18		207					4040			4040	PAID IN FULL	MAY 31 1956			4040									
19		49					956			956	PAID IN FULL	MAY 31 1956			956									
20																								
		660																						
		776					28026	406		28432				3576	22970		1854							
		1436																						

Assessment Roll and Tax List of Real Property in the Town of Sylvan, Cass County, Minnesota, for Taxes for the Year 1954.

Form 5CD (54) BILLS-BATES COMPANY, MINNEAPOLIS

*Indicate Type of Property: R - Residential, C - Commercial, I - Industrial, U - Utility, F - Farm

	In Whose Name Assessed	To Whom Transferred	Description of Property: Subdivision	Sec. or Lot	Town or Block	Rng	Acres	Acres	School District	Indicate Homestead Yes or No	Indicate Agricultural Yes or No	* Indicate Type Property	True and Full Valuations: Land Exclusive of Structures and Improvements	Buildings and Other Structures	Machinery Permanently Attached to Real Estate	Total True and Full Value	Assessed Valuations: Rural Homestead Up to $1,000 20%	Rural Over $4,000 and Non-Homestead 33⅓%	All Other Homestead Up to $1,000 25%	All Other Over $4,000 and Non-Homestead 40%	Machinery Permanently Attached to Real Estate 33⅓%	Total Assessed Value	Total Assessed Value as Equalized by the Board of Review	Final Equalized Value
							Acres	Mills	152				Dollars	Dollars	Dollars	Dollars	Dollars	Dollars	Dollars	Dollars	Dollars	Dollars	Dollars	Dollars
1	St. Olaf College		NE¼ of NE¼ less Ry	19	133	30	30			No	yes	F	210			210		70				70		
2	Joe J. & Zella M. Shutt		NW¼ of NE¼ less Ry R.O.W.				27.42			yes	"	F	165	320		485	97					97		
3	St Olaf College		SW¼ of NE¼				40			no	"	F	240			240		80				80		
4	" "		SE¼ of NE¼				40			"	"	F	399			399		133				133		
5	Minnesota Power & Light Co.		1.9 acs of NE¼ of NW¼ & SW¼				1.90			"	"	T	15			15		5				5		
6	Joe J. & Zella M. Shutt		NE¼ of NW¼ less 4 acs. flowage rights to Minn. Power & Light Co.				25.57			yes	"	F	155			155	31					31		
7	" " "		~~NW¼ of NW¼~~ Lot 1 less Ry				39.14			"	"	F	405			405	81					81		
8	St Olaf College		~~SW¼ of NW¼~~ Lot 2 less				44.45			no	"	F	309			309		103				103		
9	" "		SE¼ of NW¼				40			"	"	F	279			279		93				93		
10	Minnesota Power & Light Co.		13.7 acs of NE¼ of SW¼ less 17.75 acs flowage				13.70			"	"	T	153			153		51				51		
11	St Olaf College		NE¼ of SW¼ less 10 acs flowage Minn. Power & Light				32.25			"	"	F	171			171		57				57		
12	" "		~~NW¼ of SW¼~~ Lot 3				50.90			"	"	F	459			459		153				153		
13	" "		~~SW¼ of SW¼~~ Lot 4				52.79			"	"	F	405			405		135				135		
14	" "		Lot 5 less to Anderson ~~SE¼ of SW¼~~				8.65			"	"	F	75			75		25				25		
15	Minnesota Power & Light Co.		4.05 acs. of NE¼ of SW¼				4.05			"	"	T	42			42		14				14		
16	St Olaf College		~~NE¼ of SE¼~~ Lot 7				32.50			"	"	F	321			321		107				107		
17	"		~~NW¼ of SE¼~~ Lot 6				33.75			"	"	F	264			264		88				88		
18			SW¼ of SE¼																					
19			SE¼ of SE¼																					
20	Enda B. Anderson		15 acs of NE¼ of SW¼ + Lot 5				19.8			"	"	R	216	525		741		247				247		
							525.07						4933	845		5778	209	1361				1570		

Cass County, Minnesota, for Taxes for the Year 1954.

	Sold for Taxes	Valuations by School Districts as Equalized by Department of Taxation: District No. 152 Rate 44.1 Mills Dollars	District No. ..... Rate ..... Mills Dollars	District No. ..... Rate ..... Mills Dollars	District No. ..... Rate ..... Mills Dollars	District No. ..... Rate ..... Mills Dollars	District No. ..... Rate ..... Mills Dollars	Tax including State Homestead ..... Mills $ cts.	State Tax on Non-Homestead 16.77 Mills $ cts.	Special Taxes $ cts.	Total Taxes $ cts.	Paid	When Paid Month Day Year	Number of Receipt	March Settlement 1955 $ cts.	June Settlement 1955 $ cts.	Penalty $ cts.	November Settlement 1955 $ cts.	Penalty $ cts.	Collections to First Monday in January 1956 $ cts.	Penalty $ cts.	Delinquent on First Monday in January 1956 $ cts.	Total Delinquent Tax and Penalty $ cts.	Remarks
1		70						13.66	36		140 2	PAID IN FULL	MAY 31 1955	10524		140 2								
2		497						18.94			18 94	PAID IN FULL	MAY 31 1955	9147		18 94								
3		80						15.62	92		160 4	PAID IN FULL	MAY 31 1955	10524		160 4								
4		133						25.96	70		266 6	PAID IN FULL	MAY 31 1955			266 6								
5		5						9.8	02		10 0	PAID IN FULL	MAY 31 1955	10451		10 0								
6		31						6.06			6 06	PAID IN FULL	MAY 31 1955	9147		6 06								
7		81						15.80			15 80	PAID IN FULL	MAY 31 1955			15 80								
8		103						20.10	54		206 4	PAID IN FULL	MAY 31 1955	10524		206 4								
9		93						18.16	48		186 4	PAID IN FULL	MAY 31 1955			186 4								
10		51						9.96	26		102 2	2nd Half Paid 1st Half Paid	OCT 1 1955 MAY 31 1955	4171 10450		51 1		51 1						
11		57						11.12	30		114 2	PAID IN FULL	MAY 31 1955			114 2								
12		153						29.86	80		306 6	PAID IN FULL	MAY 31 1955	10524		306 6								
13		135						26.34	70		270 4	PAID IN FULL	MAY 31 1955			270 4								
14		25						4.88	14		50 2	PAID IN FULL	MAY 31 1955			50 2								
15		14						2.74	08		28 2	PAID IN FULL	MAY 31 1955	10451		28 2								
16		107						20.88	56		214 4	PAID IN FULL	MAY 31 1955	10524		214 4								
17		88						17.18	46		176 4	PAID IN FULL	MAY 31 1955			176 4								
18																								
19																								
20		247						48.20	128		494 8	PAID IN FULL	MAY 31 1955	10524		494 8								
		209 1361 1570						306.44	710		3135 4					Balance		511						

Assessment Roll and Tax List of Real Property in the Town of Sylvan, Cass County, Minnesota, for Taxes for the Year 1954.

*Indicate Type of Property: R - Residential, C - Commercial, I - Industrial, U - Utility, F - Farm

Form SCD (54) [illegible]

	In whose name assessed	To whom transferred	Description of property: Subdivision	Sec. or Lot	Town or Block	Rng	Number of Acres of Land (Acres / 100ths)	No. School District	Indicate Homestead Tax or No	Indicate Agricultural Total Tax or No	* Indicate Type of Property	True and Full Valuations: Land Exclusive of Structures and Improvements (Dollars)	Buildings and Other Structures (Dollars)	Machinery Permanently Attached to Real Estate (Dollars)	Total True and Full Value (Dollars)	Assessed Valuations: Rural: Homestead Up to $2,000 20% (Dollars)	Rural: Over $2,000 and Non-Homestead 33⅓% (Dollars)	All Other: Homestead Up to $1,000 25% (Dollars)	All Other: Over $1,000 and Non-Homestead 40% (Dollars)	All Other: Machinery Permanently Attached to Real Estate 33⅓% (Dollars)	Total Assessed Value (Dollars)	Total Assessed Value as Equalized by the Board of Review (Dollars)	Final Equalized Value (Dollars)
1	Minnesota Power & Light Co. (Village of Power Island)		NE¼ of NE¼ Lot 6	20	133	30	39.75	52		no	u	546	64434	53250	117230		21660			17750	39410		
2	" "		660' of E 1/2 of NW¼				1.82			no	u	18			18		6				6		
3			SW¼ of NE¼																				
4	Geo. A. Albrecht		160' of E½ of NW¼ of Hunnewell addn. [illegible] to Village				1		no	u	R	25	300		325	65					65		
5	~~Harvey Houseman~~		52 acres of E½ of NW¼				2		no	"	R	24	60		84		28				28		
6	Lena Cole		NE¼ of NW¼ [illegible]				39		yes	"	F	410			410	82					82		
7	" "		NW¼ of NW¼				40		"	"	F	235			235	47					47		
8	~~State of Minnesota~~ Wesley E. Peterson		SW¼ of NW¼																				
9	Lena Cole		SE¼ of NW¼ less lac. to Houseman & less lac. to Albrecht, less 6.01¾ less starting 40 W. of SE corner of SE¼ of NW¼ thence N to a point 30 rds. S. of Hy. thence SW parallel with Hy. 16 rds. S. to S. line of SE¼ of NW¼ thence E. to begin				26			"	F	260	425		685	137					137		
10			SW¼ of SW¼																				
11			NW¼ of SW¼																				
12	~~State of Minnesota~~ Wesley E. Peterson		660' of Lot 7 less 3 lots of 386' on NW¼ of SW¼ 10 ac.				19																
13			SW¼ of SW¼																				
14			SE¼ of SW¼																				
15	Minnesota Power & Light Co.		Lot 7 less 71.660'				22.75		no	"	u	225			225		75				75		
16			NE¼ of SE¼																				
17			NW¼ of SE¼																				
18			SW¼ of SE¼																				
19			SE¼ of SE¼																				
20	John J. & Florence V. Matter		starting 66' N of SE cor of SE¼ of NW¼ thence E. 660' thence N. 660' thence W. 660' thence S. 660' to begin				3.20		yes	"	R	50	1000		1050	210					210		
	John J. & Eva Hanna		3 ac. in E½ of NW¼ thence E. to begin																				
							168.52					1793	66317	53250	121260	541	21769			17750	40060		

Cass County, Minnesota, for Taxes for the Year 1954.

	Sold for Taxes	Valuations by School Districts as Equalized by Department of Taxation: District No. / Rate Mills (Dollars)	District No. / Rate Mills (Dollars)	District No. / Rate Mills (Dollars)	Tax including State Homestead Mills ($ cts.)	State Tax on Non-Homestead 5.7 Mills ($ cts.)	Special Taxes ($ cts.)	Total Taxes ($ cts.)	Paid	When Paid (Month Day Year)	Number of Receipt	March Settlement 1955 ($ cts.)	June Settlement 1955 ($ cts.)	Penalty	November Settlement 1955 ($ cts.)	Penalty	Collections to First Monday in January 1956 ($ cts.)	Penalty	Delinquent as First Monday in January 1956 ($ cts.)	Total Delinquent Tax and Penalty ($ cts.)	Remarks
1		39410			877.30	205.72		883.02	2nd Half Paid 1st Half Paid	OCT 10 1955 MAY 31 1955	14171 10456		444.51		444.51						
2	6				1.18	.04		1.22	PAID IN FULL	MAY 31 1955	10450		1.22								
3																					
4	H 65				12.68			12.68	PAID IN FULL	MAY 31 1955	10479		12.68								
5	SOLD FOR TAXES 28				5.46	.14		5.60											5.60		
6	SOLD FOR TAXES H 82				16.00			16.00	PAID IN FULL	Dec 31 JUN 30 1955			16.00								
7	SOLD FOR TAXES H 47				9.18			9.18	PAID IN FULL	Dec 31 JUN 30 1955	12140		9.18								
8																					
9	SOLD FOR TAXES H 137				26.74			26.74	PAID IN FULL	Dec 31 JUN 30 1955			26.74								
10																					
11																					
12																					
13																					
14																					
15	75				17.64	.40		15.04	2nd Half Paid 1st Half Paid	OCT 10 1955 MAY 31 1955	14171 10456		7.52		7.52						
16																					
17																					
18																					
19																					
20	H 210				40.98			40.98	2nd Half Paid 1st Half Paid	NOV 23 1955 MAY 31 1955	16115 9151		20.49				20.49	1.61			
	H 541		541		86.77.30										444.03						
	109		39410 = 39519		126.86	28.30		901.46													
	750		39410 40 ac lot		882.16																

Village of Sylvan
North Sylvan
Sylvan Park
Lot 1 Block 1
Lot 1 Block 2

Assessment Roll and Tax List of Real Property in the Town of Sylvan, Cass County, Minnesota, for Taxes for the Year 1954.

*Indicate Type of Property: R-Residential, C-Commercial, I-Industrial, U-Utility, F-Farm

Form 5CD (54) [illegible]

	In Whose Name Assessed	To Whom Transferred	Description of Property: Subdivision	Sec. or Lot	Town Block	Rng	Acres	Number of Acres of Land	No. School District	Indicate Homestead Tax or No	Indicate Rural Tax or No	* Indicate Type of Property	True and Full Valuations: Land Exclusive of Structures and Improvements	Buildings and Other Structures	Machinery Permanently Attached to Real Estate	Total True and Full Value	Assessed Valuations: Rural: Homestead Up to $1,000 20%	Rural: Over $1,000 and Non-Homestead 33⅓%	All Other: Homestead Up to $1,000 25%	All Other: Over $1,000 and Non-Homestead 40%	Machinery Permanently Attached to Real Estate 33⅓%	Total Assessed Value	Total Assessed Value as Equalized by the Board of Review	Final Equalized Value
							Acres						Dollars	Dollars	Dollars	Dollars	Dollars	Dollars	Dollars	Dollars	Dollars	Dollars	Dollars	Dollars
1	Lewis J. & Dora L. Johnson		2 6/6 acres of Lot 2 ~~N W ¼ of S W ¼~~	21	133	30	2.66		152	no	no	R	30	60		90	18					18		
2	Theodore Prescott		2 acres of Lot 2 ~~S W ¼ of S W ¼~~				2			"	"	R	60	600		660	132					132		
3			S W ¼ of N E ¼																					
4			S E ¼ of N E ¼																					
5	Otto & Eleanor Citrowski		Lot 2 less 4.66 acres				9.59			no	no	R	90	650		740	148					148		
6			N E ¼ of N W ¼																					
7			N W ¼ of N W ¼																					
8			S W ¼ of N W ¼																					
9			S E ¼ of N W ¼																					
10	State of Minnesota		Lot 2	23	133	30																		
11	Minnesota Power & Light Co.		1 acre of Lot 2 ~~N E ¼ of S W ¼~~	24	133	30	11			no	"	I	111			111		37				37		
12	" " "		~~S W ¼ of N W ¼~~ Lot 3				32.50			"	"	I	324			324		108				108		
13	" " "		~~S W ¼ of S W ¼~~ N E ¼				40			"	"	I	399			399		133				133		
14	Cyril M. & Norma Wilder		N ½ of ~~S E ¼ of S W ¼~~ N E ¼				80			"	"	F	558	450		1008		336				336		
15	" " "		Lot 2 less 1 acre for Village lights to Minn. Power & Light Co.				32.65			"	"	F	144			144		48				48		
16	Minnesota Power & Light Co.		N E ¼ of S E ¼				40			"	"	I	399			399		133				133		
17	" " "		~~N W ¼ of S E ¼~~ Lot 4				24.75			"	"	I	246			246		82				82		
18	" " "		~~S W ¼ of S E ¼~~ Lot 5				26.25			"	"	I	261			261		87				87		
19			S E ¼ of S E ¼																					
20																								
							301.40						2628	1760		4388	298	964				1262		

	Sold for Taxes	Valuations by School Districts as Equalized by Department of Taxation: District No. ..... Rate ..... Mills	District No. ..... Rate ..... Mills	District No. ..... Rate ..... Mills	District No. ..... Rate ..... Mills	Tax including State Homestead ..... Mills	State Tax on Non-Homestead ..... Mills	Special Taxes	Total Taxes	Paid	When Paid	Number of Receipt	March Settlement 1955	June Settlement 1955	Penalty	November Settlement 1955	Penalty	Collections to First Monday in January 1956	Penalty	Delinquent on First Monday in January 1956	Penalty	Total Delinquent Tax and Penalty	Remarks
		Dollars	Dollars	Dollars	Dollars	$ cts.	$ cts.	$ cts.	$ cts.		Month Day Year		$ cts.	$ cts.	$ cts.	$ cts.	$ cts.	$ cts.	$ cts.	$ cts.	$ cts.		
1		$ 18				352			352	PAID IN FULL	MAY 31 1955	9137		352									
2		$ 132				2576			2576	2nd Half Paid 1st Half Paid	OCT 31 1955 MAY 31 1955	13378 9132		1288		1288							
3																							
4																							
5		$ 148				2888			2888	PAID IN FULL	MAY 31 1955	9139		2888									
6																							
7																							
8																							
9																							
10																							
11		37				722	20		742	PAID IN FULL	MAY 31 1955	10450		742									
12		108				2108	56		2164	2nd Half Paid 1st Half Paid	OCT 19 1955 MAY 31 1955			1082		1082							
13		133				2596	70		2666	2nd Half Paid 1st Half Paid	OCT 19 1955 MAY 31 1955	10456 14171		1333		1333							
14		336				6558	176		6734	PAID IN FULL	MAY 31 1955	14172		6734									
15		48				936	26		962	PAID IN FULL	MAY 31 1955			962									
16		133				2596	70		2666	2nd Half Paid 1st Half Paid	OCT 19 1955 MAY 31 1955			1333		1333							
17		82				1600	42		1642	2nd Half Paid 1st Half Paid	OCT 19 1955 MAY 31 1955	10456 14171		821		821							
18		87				1698	46		1744	2nd Half Paid 1st Half Paid	OCT 19 1955 MAY 31 1955			872		872							
19																							
20																							
		$ 1498 964 1262				24630	506		25136					[illegible]		6729							

Assessment Roll and Tax List of Real Property in the Town of Sylvan, Cass County, Minnesota, for Taxes for the Year 1954.

Form 5CD (54) 10,000-5-54 Form 5CD

*Indicate Type of Property: R - Residential, C - Commercial, I - Industrial, U - Utility, F - Farm

	IN WHOSE NAME ASSESSED	TO WHOM TRANSFERRED	DESCRIPTION OF PROPERTY: SUBDIVISION	Sec. or Lot	Town or Block	Rng	Number of Acres of Land: Acres	100ths	No. School District	Indicate Homestead Tax or No	Indicate Agricultural Tax or No	*Indicate Type of Property	TRUE AND FULL VALUATIONS: LAND Exclusive of Structures and Improvements	BUILDINGS and Other Structures	MACHINERY Permanently Attached to Real Estate	TOTAL True and Full Value	ASSESSED VALUATIONS: RURAL: Homestead Up to $2,000 20%	RURAL: Over $4,000 and Non-Homestead 33⅓%	ALL OTHER: Homestead Up to $1,000 25%	ALL OTHER: Over $4,000 and Non-Homestead 40%	ALL OTHER: MACHINERY Permanently Attached to Real Estate 33⅓%	TOTAL ASSESSED VALUE	Total Assessed Value as Equalized by the Board of Review	FINAL EQUALIZED VALUE
									28-162				Dollars	Dollars	Dollars	Dollars	Dollars	Dollars	Dollars	Dollars	Dollars	Dollars	Dollars	Dollars
1			NE ¼ of NE ¼	25	133	30																		
2			NW ¼ of NE ¼																					
3			SW ¼ of NE ¼																					
4			SE ¼ of NE ¼																					
5	Minnesota Power & Light Co.		Lot 2				3	25		no		T	27			27		9				9		
6			NE ¼ of NW ¼																					
7			NW ¼ of NW ¼																					
8			SW ¼ of NW ¼																					
9			SE ¼ of NW ¼																					
10	Minnesota Power & Light Co.		Lot less 4 acres	30	133	30	33	10		no		T	363			363		121				121		
11			NE ¼ of SW ¼																					
12			NW ¼ of SW ¼																					
13			SW ¼ of SW ¼																					
14			SE ¼ of SW ¼																					
15	St. Olaf College		4 acres of Lot 1				4			no		F	45			45		15				15		
16			NE ¼ of SE ¼																					
17			NW ¼ of SE ¼																					
18			SW ¼ of SE ¼																					
19			SE ¼ of SE ¼																					
20																								
							10	35					435			435		145				145		

	SOLD FOR TAXES	VALUATIONS BY SCHOOL DISTRICTS AS EQUALIZED BY DEPARTMENT OF TAXATION: District No. ..... Rate ..... Mills	District No. ..... Rate ..... Mills	District No. ..... Rate ..... Mills	District No. ..... Rate ..... Mills	District No. ..... Rate ..... Mills	District No. ..... Rate ..... Mills	Tax including State Homestead ..... Mills	State Tax on Non-Homestead 5.44 ..... Mills	SPECIAL TAXES	TOTAL TAXES		PAID	WHEN PAID	Number of Receipt	March Settlement 1955	June Settlement 1955	Penalty	November Settlement 1955	Penalty	Collections to First Monday in January 1956	Penalty	Delinquent on First Monday in January 1956	Total Delinquent Tax and Penalty	REMARKS
		Dollars	Dollars	Dollars	Dollars	Dollars	Dollars	$ cts.	$ cts.	$ cts.	$ cts.			Month Day Year		$ cts.	$ cts.	$ cts.	$ cts.	$ cts.	$ cts.	$ cts.	$ cts.	$ cts.	
1												1													
2												2													
3												3													
4												4													
5			9					176	04		180	5	PAID IN FULL MAY 31 1955		10450		-180								
6												6													
7												7													
8												8													
9												9													
10			121					2362	64		2426	10	2nd Half Paid OCT 10 1955 1st Half Paid MAY 31 1955		10471 10456		-1213		1213					
11												11													
12												12													
13												13													
14												14													
15			15					292	08		300	15	PAID IN FULL MAY 31 1955		10524		-300								
16												16													
17												17													
18												18													
19												19													
20												20													
			145					2830	76		2906						1693		1213						

Assessment Roll and Tax List of Real Property in the ..... of .....

*Indicate Type of Property: R-Residential, C-Comm

Form SCD (54) [illegible]

	IN WHOSE NAME ASSESSED	TO WHOM TRANSFERRED	DESCRIPTION OF PROPERTY: SUBDIVISION	Sec. or Lot	Town or Block	Rng	Number of Acres of Land: Acres	100ths	No. School District	Indicate Homestead Tax M. Ta	Indicate Agricultural Tax Ta	* Indicate Type of Property	TRUE AND FULL VALUATIONS: LAND Exclusive of Structures and Improvements	BUILDINGS and Other Structures	MACHINERY Permanently Attached to Real Estate	TOTAL True and Full Value	RURAL: Homestead Up to $1,000 20%	Over and Hom 33⅓
													Dollars	Dollars	Dollars	Dollars	Dollars	Do
1			N E ¼ of N E ¼															
2			N W ¼ of N E ¼															
3			S W ¼ of N E ¼															
4			S E ¼ of N E ¼															
5																		
6			N E ¼ of N W ¼															
7			N W ¼ of N W ¼															
8			S W ¼ of N W ¼															
9			S E ¼ of N W ¼															
10																		
11			N E ¼ of S W ¼															
12			N W ¼ of S W ¼															
13			S W ¼ of S W ¼															
14			S E ¼ of S W ¼															
15																		
16			N E ¼ of S E ¼															
17			N W ¼ of S E ¼															
18			S W ¼ of S E ¼															
19			S E ¼ of S E ¼															
20																		

PAGES 46 THRU 48 BLANK

Cass County, Minnesota, for Taxes for the Year 1954.

	District No. ..... Rate ..... Mills	Tax including State Homestead ..... Mills	State Tax on Non-Homestead ..... Mills	SPECIAL TAXES	TOTAL TAXES		PAID	WHEN PAID: Month Day Year	Number of Receipt	March Settlement 1955	June Settlement 1955	Penalty	November Settlement 1955	Penalty	Collections to First Monday in January 1956	Penalty	Delinquent on First Monday in January 1956	Penalty	Total Delinquent Tax and Penalty	REMARKS
	Dollars	$ cts.	$ cts.	$ cts.	$ cts.					$ cts.	$ cts.	$ cts.	$ cts.	$ cts.	$ cts.	$ cts.	$ cts.	$ cts.	$ cts.	
1																				
2																				
3																				
4																				
5																				
6																				
7																				
8																				
9																				
10																				
11																				
12																				
13																				
14																				
15																				
16																				
17																				
18																				
19																				
20																				

Assessment Roll and Tax List of Real Property in the Town of Sylvan

*Indicate Type of Property: R-Residential, C-Commercial, I-Industrial, U-Utility, F-Farm

Form SC (54) WILLIS-GAYLE COMPANY, MINNEAPOLIS

	In Whose Name Assessed	To Whom Transferred	Description of Property: Subdivision	Sec. or Lot	Town or Block	Rng	Number of Acres of Land	No. School District	Individual Homestead Tax or No	Individual Agricultural Tax or No	Indicate Type of Property	True and Full Valuations: Land Exclusive of Structures or Improvements	Buildings and Other Structures	Machinery Permanently Attached to Real Estate	Total True and Full Value	Assessed Valuations: Rural: Homestead Up to $1,000 20%	Rural: Over $4,000 and Non-Homestead 33⅓%	All Other: Homestead Up to $1,000 25%	All Other: Over $4,000 and Non-Homestead 40%	Machinery Permanently Attached to Real Estate 33⅓%	Total Assessed Value	Total Assessed Value as Equalized by the Board of Review	Final Equalized Value
			Village of Sylvan				Acres 1209	24-152				Dollars	Dollars	Dollars	Dollars	Dollars	Dollars	Dollars	Dollars	Dollars	Dollars	Dollars	Dollars
1	Martin + Lena Lafte			1	1				40	40	R	5			5	1					1		
2	" " "			2					"	"	R	25	240		265	53					53		
3	" " "			3					"	"	R	5			5	1					1		
4	" " "			4					"	"	R	5			5	1					1		
5	" " "			5					"	"	R	5			5	1					1		
6	" " "			6					"	"	R	5			5	1					1		
7	" " "			7					"	"	R	5			5	1					1		
8	" " "			8					"	"	R	5			5	1					1		
9	Jessie Britton	State of Minnesota		9					No	"	R	6			6		2				2		
10	" "	State of Minnesota		10					"	"	R	6			6		2				2		
11	Jessie Britton			11					"	"	R	6			6		2				2		
12	" "			12					"	"	R	6			6		2				2		
13	Chas Johnson			13					"	"	R	6			6		2				2		
14	" "			14					"	"	R	6			6		2				2		
15	" "			15					"	"	R	6			6		2				2		
16	" "			16					"	"	R	6			6		2				2		
17	" "			17					"	"	R	6			6		2				2		
18	" "			18					"	"	R	6			6		2				2		
19	" "			19					"	"	R	6			6		2				2		
20	" "			20					"	"	R	6			6		2				2		
												172	240		372	60	24				84		

	Sold for Taxes	Valuations by School Districts as Equalized by Department of Taxation: District No. ..... Rate ..... Mills	District No. ..... Rate ..... Mills	District No. ..... Rate ..... Mills	District No. ..... Rate ..... Mills	District No. ..... Rate ..... Mills	District No. ..... Rate ..... Mills	Tax including State Homestead ..... Mills	State Tax on Non-Homestead 5.4 Mills	Special Taxes	Total Taxes		Paid	When Paid: Month	Day	Year	Number of Receipt	March Settlement 1955	June Settlement 1955	Penalty	November Settlement 1955	Penalty	Collections to First Monday in January 1956	Penalty	Delinquent on First Monday in January 1956	Total Delinquent Tax and Penalty	Remarks
		Dollars	Dollars	Dollars	Dollars	Dollars	Dollars	$ cts.	$ cts.	$ cts.	$ cts.							$ cts.	$ cts.	$ cts.	$ cts.	$ cts.	$ cts.	$ cts.	$ cts.	$ cts.	
1			4 1					20			20	1	PAID IN FULL	MAY	31	1956			20								
2			4 53					10 34			10 34	2	PAID IN FULL	MAY	31	1956			10 34								
3			4 1					20			20	3	PAID IN FULL	MAY	31	1956			20								
4			4 1					20			20	4	PAID IN FULL	MAY	31	1956	9158		20								
5			4 1					20			20	5	PAID IN FULL	MAY	31	1956			20								
6			4 1					20			20	6	PAID IN FULL	MAY	31	1956			20								
7			4 1					20			20	7	PAID IN FULL	MAY	31	1956			20								
8			4 1					20			20	8	PAID IN FULL	MAY	31	1956			20								
9	SOLD FOR TAXES		4	Sold Jan 1955				40			40	9	Forfeited 11-15-55														40 cents Cancelled
10	SOLD FOR TAXES		4					40			40	10	Forfeited 11-15-55														40 cents Cancelled
11	SOLD FOR TAXES		2					40			40	11													40		
12	SOLD FOR TAXES		2					40			40	12													40		
13	SOLD FOR TAXES		2					40			40	13													40		
14	SOLD FOR TAXES		2					40			40	14													40		
15	SOLD FOR TAXES		2					40			40	15													40		
16	SOLD FOR TAXES		2					40			40	16													40		
17	SOLD FOR TAXES		2					40			40	17													40		
18	SOLD FOR TAXES		2					40			40	18													40		
19	SOLD FOR TAXES		2					40			40	19													40		
20	SOLD FOR TAXES		2					40			40	20													40		
			$ 60					165 4			165 4								11 74						400		80 cancelled
			24																								
			84																								

Assessment Roll and Tax List of Real Property in the Town of Sylvan, Cass County, Minnesota, for Taxes for the Year 1954.

*Indicate Type of Property: R-Residential, C-Commercial, I-Industrial, U-Utility, F-Farm

Form SC (54) WILLIAM-BRYN COMPANY, MINNEAPOLIS

	Name	Subdivision	Sec. or Lot	Town or Block	Rng	Acres	100ths	No. School District	Indicate Homestead Yes or No	Indicate Agricultural Yes or No	* Indicate Type Property	Land Exclusive of Structures and Improvements	Buildings and Other Structures	Machinery Permanently Attached to Real Estate	Total True and Full Value	Rural Homestead Up to $3,000 20%	Rural Over $4,000 and Non-Homestead 33⅓%	All Other Homestead Up to $3,000 25%	All Other Over $4,000 and Non-Homestead 40%	All Other Machinery Permanently Attached to Real Estate 33⅓%	Total Assessed Value	Total Assessed Value as Equalized by the Board of Review	Final Equalized Value
	IN WHOSE NAME ASSESSED	TO WHOM TRANSFERRED										Dollars	Dollars	Dollars	Dollars	Dollars	Dollars	Dollars	Dollars	Dollars	Dollars	Dollars	Dollars
			Village of Sylvan					29-152															
1	Chas. N. Johnson		21	1				"	Yes	"	R	6			6		2				2		
2	" "		22					"	"	"	R	6	21		27		9				9		
3	George M. & Bernice V. Wilder		1	2				"	Yes	"	R	5			5	1					1		
4	" " "		2					"	"	"	R	5			5	1					1		
5	" " "		3					"	"	"	R	5			5	1					1		
6	Jack F. & Ellen J. Marlow		4					"	No	"	R	6			6		2				2		
7	" " "		5					"	"	"	R	6			6		2				2		
8	Town of Sylvan	Lots 6 to 14 Inc.						"			Exempt												
9	Fred & May E. Pietz		15					"	"	"	R	6			6		2				2		
10	" " "		16					"	"	"	R	6			6		2				2		
11	" " "		17					"	"	"	R	24	75		99		33				33		
12	Geo. M. & Bernice V. Wilder		18					"	Yes	Yes	R	5			5	1					1		
13	" " "		19					"	"	"	R	5	425		430	86					86		
14	George M. Wilder		20					"	"	"	R	5			5	1					1		
15	" "		21					"	"	"	R	5			5	1					1		
16	" "		22					"	"	"	R	5			5	1					1		
17																							
18																							
19																							
20																							
												100	521		621	93	57				145		

	Sold for Taxes	Valuations by School Districts as Equalized by Department of Taxation: District No. ..... Rate ..... Mills	District No. ..... Rate ..... Mills	District No. ..... Rate ..... Mills	District No. ..... Rate ..... Mills	District No. ..... Rate ..... Mills	Tax including State Homestead ..... Mills	State Tax on Non-Homestead 5.7 ..... Mills	Special Taxes	Total Taxes	Paid	When Paid (Month Day Year)	Number of Receipt	March Settlement 1955	June Settlement 1955	Penalty	November Settlement 1955	Penalty	Collections to First Monday in January 1956	Penalty	Delinquent on First Monday in January 1956	Total Delinquent Tax and Penalty	Remarks
		Dollars	Dollars	Dollars	Dollars	Dollars	$ cts.	$ cts.	$ cts.	$ cts.				$ cts.	$ cts.	$ cts.	$ cts.	$ cts.	$ cts.	$ cts.	$ cts.	$ cts.	
1		2					40			40											40		
2		9					176	04		180											180		
3		4 1					20			20	PAID IN FULL	MAY 31 1955											
4		4 1					20			20	PAID IN FULL	MAY 31 1955	26743		60								
5		4 1					20			20	PAID IN FULL	MAY 31 1955											
6		2					40			40											40	44	
7		2					40			40											40	44	
8																							
9		2					40			40	PAID IN FULL	MAY 31 1955			40								
10		2					40			40	PAID IN FULL	MAY 31 1955	27148		40								
11		33					644	18		662	PAID IN FULL	MAY 31 1955			662								
12		4 1					20			20	PAID IN FULL	MAY 31 1955	26743		20								
13		4 86					1678			1678	PAID IN FULL	MAY 31 1955			1678								
14		4 1					20			20	PAID IN FULL	MAY 31 1955											
15		4 1					20			20	PAID IN FULL	MAY 31 1955	26743		60								
16		4 1					20			20	PAID IN FULL	MAY 31 1955											
17																							
18																							
19																							
20																							
		4 93 57 145					2838	22		2860					2560						340		

Assessment Roll and Tax List of Real Property in the Town of Sylvan

*Indicate Type of Property: R-Residential, C-Commercial, I-Industrial, U-Utility, F-Farm

Form SC (54) [illegible]

	IN WHOSE NAME ASSESSED	TO WHOM TRANSFERRED	DESCRIPTION OF PROPERTY: SUBDIVISION	Sec. or Lot	Town or Block	Rng	Number of Acres of Land: Acres	100ths	No. School District	Indicate Homestead Tax Re	Indicate Agricultural Tax Re	*Indicate Type of Property	TRUE AND FULL VALUATIONS: LAND Exclusive of Structures and Improvements (Dollars)	BUILDINGS and Other Structures (Dollars)	MACHINERY Permanently Attached to Real Estate (Dollars)	TOTAL True and Full Value (Dollars)	ASSESSED VALUATIONS: RURAL: Homestead Up to $2,000 20% (Dollars)	RURAL: Over $4,000 and Non-Homestead 33⅓% (Dollars)	ALL OTHER: Homestead Up to $2,000 25% (Dollars)	ALL OTHER: Over $4,000 and Non-Homestead 40% (Dollars)	MACHINERY Permanently Attached to Real Estate 33⅓% (Dollars)	TOTAL ASSESSED VALUE (Dollars)	Total Assessed Value as Equalized by the Board of Review (Dollars)	FINAL EQUALIZED VALUE (Dollars)
			North Sylvan (Part of A 1/2 of NW 1/4 Sec. 13-135-30)																					
15	Merle Reed	State of Minnesota	1	11	1				24	No	yes	R	6			6		2				2		
	" "	State of Minnesota	2	12						"	"	R	6			6		2				2		
			3																					
			4																					
			5																					
			6																					
			7																					
			8																					
			9																					
			10																					
			11																					
			12																					
			13																					
			14																					
			15																					
			16																					
			17																					
			18																					
			19																					
			20																					
													12			12		4				4		

	SOLD FOR TAXES	VALUATIONS BY SCHOOL DISTRICTS AS EQUALIZED BY DEPARTMENT OF TAXATION: District No. ..... Rate ..... Mills (Dollars)	District No. ..... Rate ..... Mills (Dollars)	District No. ..... Rate ..... Mills (Dollars)	District No. ..... Rate ..... Mills (Dollars)	District No. ..... Rate ..... Mills (Dollars)	Tax including State Homestead ..... Mills ($ cts.)	State Tax on Non-Homestead ..... Mills ($ cts.)	SPECIAL TAXES ($ cts.)	TOTAL TAXES ($ cts.)		PAID	WHEN PAID: Month	Day	Year	Number of Receipt	March Settlement 1955 ($ cts.)	June Settlement 1955 ($ cts.)	Penalty ($ cts.)	November Settlement 1955 ($ cts.)	Penalty ($ cts.)	Collections to First Monday in January 1956 ($ cts.)	Penalty ($ cts.)	Delinquent on First Monday in January 1956 ($ cts.)	Total Delinquent Tax and Penalty ($ cts.)	REMARKS
	HOLD FOR TAXES						40	-		45	1	Forfeited	11	15	55										40 cents cancelled
	HOLD FOR TAXES						40	-		45	2	"	"	"	"										40 " "
											3														
											4														
											5														
											6														
											7														
											8														
											9														
											10														
											11														
											12														
											13														
											14														
											15														
											16														
											17														
											18														
											19														
											20														
		4					80			80															80¢ cancelled

Sylvan Study Sheets
Town of Sylvan
Cass Co. Minn.
Sylvan Park
Cass Co. Minn.
Village of Sylvan
North Sylvan
133 - 30

Assessment Roll and Tax List of Real Property in the Town of Sylvan, Cass County, Minnesota, for Taxes for the Year 1954.

*Indicate Type of Property: R - Residential, C - Commercial, I - Industrial, U - Utility, F - Farm

Form 3C (54) WILLIAMS PRINTING, MINNEAPOLIS

	In Whose Name Assessed	To Whom Transferred	Description of Property: Subdivision	Sec. or Lot	Town or Block	Rng.	Number of Acres of Land: Acres	Hundredths	No. School District	Indicate Homestead Tax or No	Indicate Agricultural Tax or No	*Indicate Type of Property	True and Full Valuations: Land Exclusive of Structures Assessed as Improvements (Dollars)	Buildings and Other Structures (Dollars)	Machinery Permanently Attached to Real Estate (Dollars)	Total True and Full Value (Dollars)	Assessed Valuations: Rural: Homestead Up to $1,000 20% (Dollars)	Rural: Over $1,000 and Non-Homestead 33⅓% (Dollars)	All Other: Homestead Up to $1,000 25% (Dollars)	All Other: Over $1,000 and Non-Homestead 40% (Dollars)	Machinery Permanently Attached to Real Estate 33⅓% (Dollars)	Total Assessed Value (Dollars)	Total Assessed Value as Equalized by the Board of Review (Dollars)	Final Equalized Value (Dollars)
			Carlyon's Sylvan Park																					
			Lots 2-3-4-5-6, S½ of lot 1-133-30, Lots 3 & 4 of S½ of NW¼ of lot 6-133-29																					
1	Frieda A. Carlyon			1						No	No	L	3.0			3.0		1.0				1.0		
2	" "			2						"	"	L	3.0			3.0		1.0				1.0		
3	" "			3						"	"	L	3.0			3.0		1.0				1.0		
4	" "		N½ of N½ of S½ of	4						"	"	L	2.1			2.1		.7				.7		
5	Anna M. Gray Gay		S½ of S½ of	4						"	"	L	2.4			2.4		.8				.8		
6	Jane Gray Hudkins		N½ of	5						"	"	L	2.4			2.4		.8				.8		
7	Irene M. Hudson		S½ of	5						"	"	L	2.4			2.4		.8				.8		
8	Raymond H. Rodenwald		N½ of	6						"	"	L	7.0	20.1		29.1		9.7				9.7		
9	Malcolm C. + Gerald L. Anderson		E½ of	7						"	"	L	5.0	25.0		30.0		10.0				10.0		
10	John A. Peterson		E½ of W½ of	7						"	"	L	2.9	32.5		35.4		11.8				11.8		
11	John I. + David M. Jagger		S 150' of	7						"	"	L	3.0	15.0		18.0		6.0				6.0		
12	" "		N⅔ of	8						"	"	L	3.0			3.0		1.0				1.0		
13	Frieda A. Carlyon			8	less N⅔					"	"	L	6.0			6.0		2.0				2.0		
14	Mary L. Schmidt		W⅔ of	9						"	"	L	6.0			6.0		2.0				2.0		
15	Frieda A. Carlyon		E⅓ of	9						"	"	L	3.0			3.0		1.0				1.0		
16	Marjorie A. Carlyon		W½ of	10						"	"	L	4.5			4.5		1.5				1.5		
17	Jedonne F. Carlyon		E½ of	10						"	"	L	4.5			4.5		1.5				1.5		
18	Robert F. Sweet		E½ of	11						"	"	L	5.0	17.5		22.5		7.5				7.5		
19	Frank W. Jonson ~~Chas. F. + Stella M. Sornberd~~		US 100' of Lot 11 lying N. of Road ~~N½ of N½ of~~	~~11~~						"	"	L	5.0	25.0		30.0		10.0				10.0		
20	Herbert O. + Arlene F. Rodenwald		N½ of	6																				
													75.4	135.1		210.3		70.1				70.1		

Cass County, Minnesota, for Taxes for the Year 1954.

	Sold for Taxes	Valuations by School Districts as Equalized by Department of Taxation: District No. ..... Rate ..... Mills (Dollars)	District No. ..... Rate ..... Mills (Dollars)	District No. ..... Rate ..... Mills (Dollars)	District No. ..... Rate ..... Mills (Dollars)	District No. ..... Rate ..... Mills (Dollars)	District No. ..... Rate ..... Mills (Dollars)	Tax including State Homestead ..... Mills ($ cts.)	State Tax on Non-Homestead 37 Mills ($ cts.)	Special Taxes ($ cts.)	Total Taxes ($ cts.)		Paid	When Paid: Month	Day	Year	Number of Receipt	March Settlement 1955 ($ cts.)	June Settlement 1955 ($ cts.)	Penalty ($ cts.)	November Settlement 1955 ($ cts.)	Penalty ($ cts.)	Collections to First Monday in January 1956	Penalty ($ cts.)	Delinquent on First Monday in January 1956	Penalty ($ cts.)	Total Delinquent Tax and Penalty ($ cts.)	Remarks
1				10				2.20	.06		2.26	1	PAID IN FULL	MAY	31	1955			2.26									
2				10				2.20	.06		2.26	2	PAID IN FULL	MAY	31	1955			2.26									
3				10				2.20	.06		2.26	3	PAID IN FULL	MAY	31	1955	9159		2.26									
4				7				1.54	.04		1.58	4	PAID IN FULL	MAY	31	1955			1.58									
5				8				1.76	.04		1.80	5	PAID IN FULL	MAY	31	1955	9160		1.80									
6				8				1.76	.04		1.80	6	PAID IN FULL	MAY	31	1955	9161		1.80									
7				8				1.76	.04		1.80	7	PAID IN FULL	FEB	28	1955	2876	1.80										
8				97				21.36	.50		21.86	8	PAID IN FULL	MAY	31	1955	9162		21.86									
9				100				22.00	.52		22.52	9	PAID IN FULL	MAY	31	1955	9163		22.52									
10				118				25.98	.62		26.60	10	First Paid Balance Paid	OCT. MAY	7 31	1955 1955	14138 9164		22.54		4.06							
11				60				13.20	.32		13.52	11	PAID IN FULL	MAY	31	1955	9165		13.52									
12				10				2.20	.06		2.26	12	PAID IN FULL	MAY	31	1955			2.26									
13				20				4.40	.10		4.50	13	PAID IN FULL	MAY	31	1955	9159		4.50									
14				20				4.40	.10		4.50	14	PAID IN FULL	MAY	31	1955	12537		4.50									
15				10				2.20	.06		2.26	15	PAID IN FULL	MAY	31	1955			2.26									
16				15				3.30	.08		3.38	16	PAID IN FULL	MAY	31	1955	9159		3.38									
17				15				3.30	.08		3.38	17	PAID IN FULL	MAY	31	1955			3.38									
18				75				16.52	.40		16.92	18	PAID IN FULL	JAN	24	1955	180	16.92										
19				100				22.02	.52		22.54	19	PAID IN FULL	MAY	31	1955	9166		22.54									
20												20																
				701				154.34	3.70		158.04							16.92	135.26		4.06							

Assessment Roll and Tax List of Real Property in the Town of Sylvan, Cass County, Minnesota, for Taxes for the Year 1954.

*Indicate Type of Property: R-Residential, C-Commercial, I-Industrial, U-Utility, F-Farm

Form SC (54) WILLIAM-BAYNE COMPANY, MINNEAPOLIS

	In Whose Name Assessed	To Whom Transferred	Description of Property: Subdivision	Sec. or Lot	Town or Block	Reg.	Number of Acres of Land: Acres	100ths	Sch. District	Indicate Homestead Tax No	Indicate Agricultural Tax No	*Indicate Type of Property	True and Full Valuations: Land Exclusive of Structures and Improvements	Buildings and Other Structures	Machinery Permanently Attached to Real Estate	Total True and Full Value	Assessed Valuations: Rural: Homestead Up to $1,000 20%	Rural: Over $1,000 and Non-Homestead 33⅓%	All Other: Homestead Up to $1,000 25%	All Other: Over $1,000 and Non-Homestead 40%	Machinery Permanently Attached to Real Estate 33⅓%	Total Assessed Value	Total Assessed Value as Equalized by the Board of Review	Final Equalized Value
			Carlyon's Sylvan Park										Dollars	Dollars	Dollars	Dollars	Dollars	Dollars	Dollars	Dollars	Dollars	Dollars	Dollars	Dollars
	Irene W. Torrison	W. 100' of that part of NW ¼ of Lot	11 Myers Add.						152	No	No	L	24			24		8				8		
	State of Minnesota			2																				
			S W ¼ of	11						"	"	L												
	Robert J. + Harriet M. Thompson		E ½ of	12						"	"	L	74	550		624		208				208		
	John E. Balzomer Jr.		W ½ of	12						"	"	L	45			45		15				15		
	" " "		S half of N of road of	13						"	"	L	45			45		15				15		
	State of Minnesota		(that part of S of road of N of line)	13																				
	Anna Lundgren			14						"	"	L	74	550		624		208				208		
	Harry L. + Ina E. Holmes		E ½ of	15						"	"	L	50	340		390		130				130		
	Addie Lane Crowell		E ½ of W ½ of N ½ of	15						"	"	L	30			30		10				10		
	Frieda A. Carlyon		W ½ of W ½ of N ½ of S W ¼ of	15						"	"	L	30			30		10				10		
	Ruth Bremner			16						160	"	L	10			10	3					3		
	" "			17						"	"	L	10			10	3					3		
	" "			18						"	"	L	75			75	15					15		
				19						"	"	L	30			30	6					6		
	~~Bernice Atkinson Trachsel~~ Edelle Trachsel Ackerman		Com. at the S corner of Lot 2 in Block 1 thence W to the W line of the E ½ of the E ½ of the E ½ of the NW ¼ of the NW ¼ thence N to the N line of the E ½ of the E ½ of the NW ¼ of the NW ¼ thence E to the E line of the NW ¼ of the NW ¼ thence S to the S line of the NW ¼ of the NW ¼ thence W along the S line of the NW ¼ of the NW ¼ to the point of beginning, a tract in Lot 2 Block 1	20						170	"	L	36			36		12				12		
	Frieda A. Carlyon		Balance of	20						"	"	L	24			24		8				8		
	~~Bernice Atkinson Trachsel~~ Edelle Trachsel Ackerman		S ½ of S ½ of	21						"	"	L	77	275		324		108				108		
	Frieda A. Carlyon		N ¾ of	21						"	"	L	45			45		15				15		
	Harold Krause		S ½ of N ½ of	21						"	"	L	45			45		15				15		
	Frieda A. Carlyon			22						"	"	L	45			45		15				15		
													751	1715		2466	37	777				804		

	Sold for Taxes	Valuations by School Districts as Equalized by Department of Taxation: District No. ..... Rate ..... Mills	District No. ..... Rate ..... Mills	District No. ..... Rate ..... Mills	District No. ..... Rate ..... Mills	District No. ..... Rate ..... Mills	District No. ..... Rate ..... Mills	Tax including State Homestead ..... Mills	State Tax on Non-Homestead 6.7 Mills	Special Taxes	Total Taxes		Paid	When Paid	Number of Receipt	March Settlement 1955	June Settlement 1955	Penalty	November Settlement 1955	Penalty	Collections to First Monday in January 1956	Penalty	Delinquent on First Monday in January 1956	Penalty	Total Delinquent Tax and Penalty	Remarks
		Dollars	Dollars	Dollars	Dollars	Dollars	Dollars	$ cts.	$ cts.	$ cts.	$ cts.			Month Day Year		$ cts.	$ cts.	$ cts.	$ cts.	$ cts.	$ cts.	$ cts.	$ cts.	$ cts.	$ cts.	
1			8					176	04		180		Dec. Tax Not exist	Duplication			Tax included in line 19, Page 52									L.C.P. 54 H.W. 5-13-55
2												2														
3			208					45 80	1 08		46 88	3	2nd Half Paid	OCT 24 1955	15016		23 44		23 44							
													1st Half Paid	MAY 31 1955												
4			15					330	08		338	4	2nd Half Paid	OCT 24 1955	9167		1 69		1 69							
													1st Half Paid	MAY 31 1955												
5			15					330	08		338	5	2nd Half Paid	OCT 24 1955			1 69		1 69							
													1st Half Paid	MAY 31 1955												
6												6														
7			208					45 80	1 08		46 88	7	PAID IN FULL	MAR 25 1955	4786		-46 88									
8			130					28 62	68		29 30	8	PAID IN FULL	MAY 31 1955	9169		29 30									
9			10					220	06		226	9	PAID IN FULL	MAY 31 1955	9168		226									
10			10					220	06		226	10	PAID IN FULL	MAY 31 1955	9159		226									
11			4 3					66			66	11	2nd Half Paid	OCT 31 1955			33		33							
													1st Half Paid	MAY 31 1955												
12			4 3					66			66	12	2nd Half Paid	OCT 31 1955	15497		33		33							
													1st Half Paid	MAY 31 1955												
13			4 15					330			330	13	2nd Half Paid	OCT 31 1955	9170		165		165							
													1st Half Paid	MAY 31 1955												
14			4 6					132			132	14	2nd Half Paid	OCT 31 1955			66		66							
													1st Half Paid	MAY 31 1955												
	SOLD FOR TAXES		12					264	06		270	15	2nd Half Paid	OCT 31 1955	15496		135		135							
													1st Half Paid	MAY 31 1955	9171											
16			8					176	04		180	16	PAID IN FULL	MAY 31 1955	9159		1 80									
													2nd Half Paid	OCT 31 1955	15496											
17			108					23 78	56		24 34	17	1st Half Paid	MAY 31 1955	9171		121 7		121 7							
18			15					330	08		338	18	PAID IN FULL	MAY 31 1956	9159		338									
19			15					330	08		338	19	PAID IN FULL	AUG 2 1955	12251				338 05							
20			15					330	08		338	20	PAID IN FULL	MAY 31 1956	9159		338									
			$ 87																							
			777					17700	406		181 06						1 80		4667							1.80 cancel
			804																							

Assessment Roll and Tax List of Real Property in the Town of Sylvan, Cass County, Minnesota, for Taxes for the Year 1954.

Form SC (54) [illegible]

*Indicate Type of Property: R-Residential, C-Commercial, I-Industrial, U-Utility, F-Farm

	In Whose Name Assessed	To Whom Transferred	Description of Property: Subdivision	Sec. or Lot	Town or Block	Reg.	Number of Acres of Land: Acres	100ths	No. School District	Indicate Homestead Yes or No	Indicate Agricultural Yes or No	Indicate Use of Property	True and Full Valuations: Land Exclusive of Structures and Improvements (Dollars)	Buildings and Other Structures (Dollars)	Machinery Permanently Attached to Real Estate (Dollars)	Total True and Full Value (Dollars)	Assessed Valuations: Rural: Homestead Up to $1,000 20% (Dollars)	Rural: Over $4,000 and Non-Homestead 33⅓% (Dollars)	All Other: Homestead Up to $1,000 25% (Dollars)	All Other: Over $4,000 and Non-Homestead 40% (Dollars)	Machinery Permanently Attached to Real Estate 33⅓% (Dollars)	Total Assessed Value (Dollars)	Total Assessed Value as Equalized by the Board of Review (Dollars)	Final Equalized Value (Dollars)
1	Thomas P. ~~Frederick~~ Carlyon		Carlyon's Sylvan Park	23					57	N		L	45	150		195		65				65		
2	Frieda A. Carlyon			24					"	"		L	45			45		15				15		
3	" "			30					"	"		L	30			30		10				10		
4	" "			31					"	"		L	30			30		10				10		
5	" "			32					"	"		L	30			30		10				10		
6	" "			33					"	"		L	30			30		10				10		
7	" "			34					"	"		L	30			30		10				10		
8	Township of Sylvan			35																				
9	"			36			Exempt																	
10	"			37			"																	
11	"			38			"																	
12	"			39			"																	
13	"			40			"																	
14	"			41			"																	
15	"			42			"																	
16	"			43			"																	
17	"			44			"																	
18	Frieda A. Carlyon			45						N		L	24			24		8				8		
19	" "			46						"		L	24			24		8				8		
20	Chas. R. & Mabel M. Woodhouse			47						"		L	24			24		8				8		
													312	150		462		154				154		

	Sold for Taxes	Valuations by School Districts as Equalized by Department of Taxation: District No. ..... Rate ..... Mills (Dollars)	District No. ..... Rate ..... Mills (Dollars)	District No. 57 Rate 20 Mills (Dollars)	District No. ..... Rate ..... Mills (Dollars)	District No. ..... Rate ..... Mills (Dollars)	District No. ..... Rate ..... Mills (Dollars)	Tax including State Homestead ..... Mills ($ cts.)	State Tax on Non-Homestead 2.77 Mills ($ cts.)	Special Taxes ($ cts.)	Total Taxes ($ cts.)		Paid	When Paid: Month Day Year	Number of Receipt	March Settlement 1955 ($ cts.)	June Settlement 1955 ($ cts.)	Penalty ($ cts.)	November Settlement 1955 ($ cts.)	Penalty ($ cts.)	Collections to First Monday in January 1956 ($ cts.)	Penalty ($ cts.)	Delinquent on First Monday in January 1956 ($ cts.)	Penalty ($ cts.)	Total Delinquent Tax and Penalty ($ cts.)	Remarks
1				65				14.32	34		1466	1	PAID IN FULL	MAY 31 1955	9172		-1466								
2				15				3.30	08		338	2	PAID IN FULL	MAY 31 1955			338								
3				10				2.20	06		226	3	PAID IN FULL	MAY 31 1955			226								
4				10				2.20	06		226	4	PAID IN FULL	MAY 31 1955	9658		226								
5				10				2.20	06		226	5	PAID IN FULL	MAY 31 1955			226								
6				10				2.20	06		226	6	PAID IN FULL	MAY 31 1955			226								
7				10				2.20	06		226	7	PAID IN FULL	MAY 31 1955			226								
8												8													
9												9													
10												10													
11												11													
12												12													
13												13													
14												14													
15												15													
16												16													
17												17													
18				8				1.76	04		180	18	PAID IN FULL	MAY 31 1955	8173		-180								
19				8				1.76	04		180	19	PAID IN FULL	MAY 31 1955			-180								
20				8				1.76	04		180	20	PAID IN FULL	MAY 31 1955	9174		-180								
				154				33.90	84		3474						3474								

Assessment Roll and Tax List of Real Property in the Town of Sylvan, Cass County, Minnesota, for Taxes for the Year 1954.

Form 3C (54) [illegible]

*Indicate Type of Property: R-Residential, C-Commercial, I-Industrial, U-Utility, F-Farm

	In Whose Name Assessed	To Whom Transferred		Description of Property: Subdivision	Sec. or Lot	Town or Block	Reg.	Number of Acres of Land: Acres	Mills	No. in School District	Indicate Homestead Yes or No	Indicate Agricultural Yes or No	*Indicate Type of Property	True and Full Valuations: Land Exclusive of Structures and Improvements (Dollars)	Buildings and Other Structures (Dollars)	Machinery Permanently Attached to Real Estate (Dollars)	Total True and Full Value (Dollars)	Assessed Valuations: Rural: Homestead Up to $1,000 20% (Dollars)	Rural: Over $1,000 and Non-Homestead 33⅓% (Dollars)	All Other: Homestead Up to $1,000 25% (Dollars)	All Other: Over $1,000 and Non-Homestead 40% (Dollars)	Machinery Permanently Attached to Real Estate 33⅓% (Dollars)	Total Assessed Value (Dollars)	Total Amount Value as Equalized by the Board of Review (Dollars)	Final Equalized Value (Dollars)
				Carlyon's Sylvan Park																					
1	Chas. G. & Mabel M. Woodhouse		48							152	No	No	T	24			24	8					8		
2	" "		49								"	"	T	24			24	8					8		
3	" "		50								"	"	T	24			24	8					8		
4	" "		51								"	"	T	24			24	8					8		
5	" "		52								"	"	T	24			24	8					8		
6	Elmer P. Carrier		53								"	"	L	100	224		324	108					108		
7	Dan & Mary Michaud		54								"	"	L	75	75		150	50					50		
8	Geo. M. & Bernice V. Walden		55								"	"	C	200	349		549	183					183		
9	State of Minnesota		56																						
10	State of Minnesota		57																						
11	State of Minnesota		58																						
12	Chas. Johnson		59								"	"	T	21			21	7					7		
13	State of Minnesota		60																						
14	State of Minnesota		61																						
15	State of Minnesota		62																						
16	State of Minnesota		63																						
17	State of Minnesota		64																						
18	State of Minnesota		65																						
19																									
20																									
														516	648		1164	388					388		

	Sold for Taxes	Valuations by School Districts as Equalized by Department of Taxation: District No. ..... Rate ..... Mills	District No. ..... Rate ..... Mills	District No. ..... Rate ..... Mills	District No. ..... Rate ..... Mills	District No. ..... Rate ..... Mills	Tax including State Homestead ..... Mills	State Tax on Non-Homestead 5.4 ..... Mills	Special Taxes	Total Taxes	Paid	When Paid: Month Day Year	Number of Receipt	March Settlement 1955	June Settlement 1955	Penalty	November Settlement 1955	Penalty	Collections to First Monday in January 1956	Penalty	Delinquent on First Monday in January 1956	Penalty	Total Delinquent Tax and Penalty	Remarks
		Dollars	Dollars	Dollars	Dollars	Dollars	$ cts.	$ cts.	$ cts.	$ cts.				$ cts.	$ cts.	$ cts.	$ cts.	$ cts.	$ cts.	$ cts.	$ cts.	$ cts.	$ cts.	
1				8			1.76	.04		1.80	PAID IN FULL	MAY 31 1955			1.80									
2				8			1.76	.04		1.80	PAID IN FULL	MAY 31 1955			1.80									
3				8			1.76	.04		1.80	PAID IN FULL	MAY 31 1955	9174		1.80									
4				8			1.76	.04		1.80	PAID IN FULL	MAY 31 1955			1.80									
5				8			1.76	.04		1.80	PAID IN FULL	MAY 31 1955			1.80									
6			108				23.78	.56		24.34	PAID IN FULL	MAY 31 1955	9176		24.34									
7			50				11.00	.26		11.26	PAID IN FULL	FEB 28 1955	2494	11.26										
8			183				40.30	.96		41.26	PAID IN FULL	MAY 31 1955	6743		41.26									
9																								
10																								
11																								
12	SOLD FOR TAXES			7			1.54	.04		1.58												1.58		
13																								
14																								
15																								
16																								
17																								
18																								
19																								
20																								
			368				85.42	2.02		87.44				11.26	74.60							1.58		

Assessment Roll and Tax List of Real Property in the Town of Sylvan, Cass County, Minnesota, for Taxes for the Year 1954.

*Indicate Type of Property: R-Residential, C-Commercial, I-Industrial, U-Utility, F-Farm

Form SC (54) Minnesota Tax Commission, Minneapolis

	In Whose Name Assessed	To Whom Transferred	Description of Property: Subdivision	Sec. or Lot	Town or Block	Reg	Number of Acres of Land: Acres	Hills	Sch. School District	Indicate Homestead Tax No	Indicate Agricultural No	* Indicate Type Property	True and Full Valuations: Land Exclusive of Structures Used for Improvements	Buildings and Other Structures	Machinery Permanently Attached to Real Estate	Total True and Full Value	Assessed Valuations: Rural: Homestead Up to $4,000 20%	Rural: Over $4,000 and Non-Homestead 33⅓%	All Other: Homestead Up to $4,000 25%	All Other: Over $4,000 and Non-Homestead 40%	Machinery Permanently Attached to Real Estate 33⅓%	Total Assessed Value	Total Assessed Value as Equalized by the Board of Review	Final Equalized Value
			Carlyon's Sylvan Park										Dollars	Dollars	Dollars	Dollars	Dollars	Dollars	Dollars	Dollars	Dollars	Dollars	Dollars	Dollars
1	Bill Lein			66					5	7	40	T	9			9		3				3		
2	"			67						"	"	T	9			9		3				3		
3	"			68						"	"	T	9			9		3				3		
4	"			69						"	"	T	9			9		3				3		
5	"			70						"	"	T	9			9		3				3		
6	"			71						"	"	T	9			9		3				3		
7	State of Minnesota			72																				
8	State of Minnesota			73																				
9	State of Minnesota			74																				
10	State of Minnesota			75																				
11	State of Minnesota			76																				
12	State of Minnesota			77																				
13	State of Minnesota			78																				
14	State of Minnesota			79																				
15	Ruth Bremner			80							Yes	C	100	725		825	165					165		
16																								
17																								
18																								
19																								
20													154	725		879	165	18				183		

	Sold for Taxes	Valuations by School Districts as Equalized by Department of Taxation: District No. ..... Rate ..... Mills	District No. ..... Rate ..... Mills	District No. ..... Rate ..... Mills	District No. ..... Rate ..... Mills	Tax including State Homestead ..... Mills	State Tax on Non-Homestead 5.7 Mills	Special Taxes	Total Taxes	Paid	When Paid: Month Day Year	Number of Receipt	March Settlement 1955	June Settlement 1955	Penalty	November Settlement 1955	Penalty	Collections to First Monday in January 1956	Penalty	Delinquent on First Monday in January 1956	Penalty	Total Delinquent Tax and Penalty	Remarks
		Dollars	Dollars	Dollars	Dollars	Dollars	$ cts.	$ cts.	$ cts.				$ cts.	$ cts.	$ cts.	$ cts.	$ cts.	$ cts.	$ cts.	$ cts.	$ cts.	$ cts.	
1		3				58	07		60	PAID IN FULL	MAY 31 1956	9177		60									
2		3				58	07		60	PAID IN FULL	MAY 31 1955			60									
3		3				58	07		60	PAID IN FULL	MAY 31 1955			60									
4		3				58	07		60	PAID IN FULL	MAY 31 1955			60									
5		3				58	07		60	PAID IN FULL	MAY 31 1955			60									
6		3				58	07		60	PAID IN FULL	MAY 31 1955			60									
7																							
8																							
9																							
10																							
11																							
12																							
13																							
14																							
15		165				3740			3220	2nd Half Paid	OCT 31 1955	15597 9170		1610		1610							
16																							
17																							
18																							
19																							
20		165 18 183				3568	12		3580					1970		1610							

Assessment Roll and Tax List of Real Property in the Town of Sylvan, Cass County, Minnesota, for Taxes for the Year 1954.

*Indicate Type of Property: R-Residential, C-Commercial, I-Industrial, U-Utility, F-Farm

	IN WHOSE NAME ASSESSED	TO WHOM TRANSFERRED	DESCRIPTION OF PROPERTY: Subdivision	Sec. or Lot	Town or Block	Reg	Number of Acres of Land: Acres	Nearest Tenth of Acre	Sch. No. School District	Indicate Homestead Tax Re No	Indicate Agricultural Tax Re No	Indicate Type of Property*	TRUE AND FULL VALUATIONS: LAND Exclusive of Structures Used for Improvements	BUILDINGS and Other Structures	MACHINERY Permanently Attached to Real Estate	TOTAL True and Full Value	ASSESSED VALUATIONS: RURAL: Homestead Up to $1,000 20%	RURAL: Over $4,000 and Non-Homestead 33⅓%	ALL OTHER: Homestead Up to $4,000 25%	ALL OTHER: Over $4,000 and Non-Homestead 40%	MACHINERY Permanently Attached to Real Estate 33⅓%	TOTAL ASSESSED VALUE	Total Assessed Value as Equalized by the Board of Review	FINAL EQUALIZED VALUE
													Dollars	Dollars	Dollars	Dollars	Dollars	Dollars	Dollars	Dollars	Dollars	Dollars	Dollars	Dollars
			(Part of Lot 1 Sec. 11-133-30 Part of Lot 1 Sec. 12-133-30)																					
1	Geo. M & Bernice Wilder		Sylvan Beach	1	1				52	No	942	L	30			30		10				10		
2	" " "			2						"	"	L	30	75		105		30				30		
3	Carl L. & Hazel Gondeson			3						"	"	L	45	150		195		65				65		
4	" "			4						"	"	L	45			45		15				15		
5	Max P. Schelist	Howard & Gladys M. Eight		5						"	"	L	44	100		144		48				48		
6	Max P. Schelist " "			6						"	"	L	30			30		10				10		
7	Leonard E. & Clarice J. Kurpius	Floyd Grant		7						"	"	L	30			30		10				10		
8	" " "	"		8						"	"	L	21			21		7				7		
9	" " "	"		9						"	"	L	21			21		7				7		
10	" " "	"		10						"	"	L	24			24		8				8		
11	" " "	"		11						"	"	L	24			24		8				8		
12	" " "	"		12						"	"	L	24			24		8				8		
13	" " "	"		13						"	"	L	24			24		8				8		
14	" " "	"		14						"	"	L	24			24		8				8		
15	Arthur E. & Katherine Gondeson			15						"	"	L	21			21		7				7		
16	" " "			16						"	"	L	21			21		7				7		
17	" " "			17						"	"	L	21			21		7				7		
18	" " "			18						"	"	L	30	225		255		85				85		
19																								
20																								
													507	550		1057		353				353		

	SOLD FOR TAXES	VALUATIONS BY SCHOOL DISTRICTS AS EQUALIZED BY DEPARTMENT OF TAXATION: District No. ..... Rate ..... Mills	District No. ..... Rate ..... Mills	District No. ..... Rate ..... Mills	District No. ..... Rate ..... Mills	District No. ..... Rate ..... Mills	Tax including State Homestead ..... Mills	State Tax on Non-Homestead ..... Mills	SPECIAL TAXES	TOTAL TAXES	PAID	WHEN PAID: Month Day Year	Number of Receipt	March Settlement 1955	June Settlement 1955	Penalty	November Settlement 1955	Penalty	Collections to First Monday in January 1956	Penalty	Delinquent on First Monday in January 1956	Penalty	Total Delinquent Tax and Penalty	REMARKS
		Dollars	Dollars	Dollars	Dollars	Dollars	Dollars	Dollars	Dollars	Dollars				Dollars	Dollars	Dollars	Dollars	Dollars	Dollars	Dollars	Dollars	Dollars	Dollars	
1		10					196	06		202	PAID IN FULL	FEB 28 1955	2496	202										
2		35					684	18		702	PAID IN FULL	FEB 28 1955		702										
3		65					1268	34		1302	PAID IN FULL	MAY 31 1956	9178		-1302									
4		15					292	08		300	PAID IN FULL	MAY 31 1956			-300									
5		45					936	26		962	PAID IN FULL	MAY 31 1956			-962									
6		10					196	06		202	PAID IN FULL	MAY 31 1956	9179		-202									
7		10					196	06		202	PAID IN FULL	MAY 31 1956			-202									
8		7					136	04		140	PAID IN FULL	MAY 31 1956			-140									
9		7					136	04		140	PAID IN FULL	MAY 31 1956			-140									
10		8					156	04		160	PAID IN FULL	MAY 31 1956	9180		-160									
11		8					156	04		160	PAID IN FULL	MAY 31 1956			-160									
12		8					156	04		160	PAID IN FULL	MAY 31 1956			-160									
13		8					156	04		160	PAID IN FULL	MAY 31 1956			-160									
14		8					156	04		160	PAID IN FULL	MAY 31 1956			-160									
15		7					136	04		140	PAID IN FULL	MAY 31 1956			-140									
16		7					136	04		140	PAID IN FULL	MAY 31 1956	7181		-140									
17		7					136	04		140	PAID IN FULL	MAY 31 1956			-140									
18		85					1660	44		1704	PAID IN FULL	MAY 31 1956			-1704									
19																								
20																								
		353					6888	188		7076				904	6172									

Assessment Roll and Tax List of Real Property in the Town of Sylvan, Cass County, Minnesota, for Taxes for the Year 1954.

*Indicate Type of Property: R-Residential, C-Commercial, I-Industrial, U-Utility, F-Farm

Form 30 (54) BUSINESS PRINTING CO., MINNEAPOLIS

	IN WHOSE NAME ASSESSED	TO WHOM TRANSFERRED		DESCRIPTION OF PROPERTY: SUBDIVISION	Sec. or Lot	Town or Block	Reg.	Number of Acres of Land: Acres	100ths	Sec. School District	Indicate Homestead Tax or No	Indicate Agricultural Tax or No	Indicate Type of Property	TRUE AND FULL VALUATIONS: LAND Exclusive of Structures and Improvements	BUILDINGS and Other Structures	MACHINERY Permanently Attached to Real Estate	TOTAL True and Full Value	ASSESSED VALUATIONS: RURAL: Homestead Up to $4,000 20%	RURAL: Over $4,000 and Non-Homestead 33⅓%	ALL OTHER: Homestead Up to $4,000 25%	ALL OTHER: Over $4,000 and Non-Homestead 40%	ALL OTHER: MACHINERY Permanently Attached to Real Estate 33⅓%	TOTAL ASSESSED VALUE	Total Assessed Value as Equalized by the Board of Review	FINAL EQUALIZED VALUE
				Sylvan Beach										Dollars	Dollars	Dollars	Dollars	Dollars	Dollars	Dollars	Dollars	Dollars	Dollars	Dollars	Dollars
1	Verne A. Lockwood		1		19	1				152	No	Yes	L	9			9		3				3		
2	" "		2		20						"	"	L	9			9		3				3		
3	" "		3		21						"	"	L	9			9		3				3		
4	" "		4		22						"	"	L	9			9		3				3		
5	" "		5		23						"	"	L	9			9		3				3		
6	" "		6		24						"	"	L	9			9		3				3		
7	" "		7		25						"	"	L	9			9		3				3		
8	" "		8		26						"	"	L	15			15		5				5		
9	" "		9		27						"	"	L	15			15		5				5		
10	" "		10		28						"	"	L	15			15		5				5		
11	" "		11		29						"	No	L	15			15		5				5		
12	" "		12		30						"	"	L	15			15		5				5		
13	John A. + Katherine E. Benson		13		31						"	No	L	51			51		17				17		
14	" " "		14		32						"	"	L	49	374		423		141				141		
15	" " "		15		33						"	"	L	51			51		17				17		
16	Axel N. + Ellen Johnson		16		34						"	"	C	50	427		477		159				159		
17	" " "		17		35						"	"	L	51			51		17				17		
18	Harvey O. + Bessie M. Covel		18		36						"	"	L	149	400		549		183				183		
19	Frank Swanson		19		37						"	"	L	149	325		474		158				158		
20			20																						
														688	1526		2214		738				738		

	SOLD FOR TAXES	VALUATIONS BY SCHOOL DISTRICTS AS EQUALIZED BY DEPARTMENT OF TAXATION: District No. ..... Rate ..... Mills	District No. ..... Rate ..... Mills	District No. ..... Rate ..... Mills	District No. ..... Rate ..... Mills	Tax including State Homestead	State Tax on Non-Homestead	SPECIAL TAXES	TOTAL TAXES		PAID	WHEN PAID: Month	Day	Year	Number of Receipt	March Settlement 1955	June Settlement 1955	Penalty	November Settlement 1955	Penalty	Collections to First Monday in January 1956	Penalty	Delinquent on First Monday in January 1956	Total Delinquent Tax and Penalty	REMARKS
		Dollars	Dollars	Dollars	Dollars	$ cts.	$ cts.	$ cts.	$ cts.							$ cts.	$ cts.	$ cts.	$ cts.	$ cts.	$ cts.	$ cts.	$ cts.	$ cts.	
1		3				58	02		60	1	PAID IN FULL	MAY	31	1956			-60								
2		3				58	02		60	2	PAID IN FULL	MAY	31	1956			-60								
3		3				58	02		60	3	PAID IN FULL	MAY	31	1956			-60								
4		3				58	02		60	4	PAID IN FULL	MAY	31	1956			-60								
5		3				58	02		60	5	PAID IN FULL	MAY	31	1956	9182		-60								
6		3				58	02		60	6	PAID IN FULL	MAY	31	1956			-60								
7		3				58	02		60	7	PAID IN FULL	MAY	31	1956			-60								
8		5				98	02		100	8	PAID IN FULL	MAY	31	1956			-100								
9		5				98	02		100	9	PAID IN FULL	MAY	31	1956			-100								
10		5				98	02		100	10	PAID IN FULL	MAY	31	1956			-100								
11			5			110	02		112	11	PAID IN FULL	MAY	31	1956			-112								
12			5			110	02		112	12	PAID IN FULL	MAY	31	1956			-112								
13			17			374	08		382	13	PAID IN FULL	MAY	31	1956			382								
14			141			3104	74		3178	14	PAID IN FULL	MAY	31	1956	9186		3178								
15			17			374	08		382	15	PAID IN FULL	MAY	31	1956			382								
16			159			3500	82		3582	16	2nd Half Paid	SEP	10	1955	7070		1791		1791						
											1st Half Paid	MAY	31	1956	7149										
17			17			374	08		382	17	2nd Half Paid	SEP	10	1955			191		191						
											1st Half Paid	MAY	31	1956											
18			183			4030	96		4126	18	PAID IN FULL	MAY	31	1956	9184		4126								
19			158			3478	82		3560	19	2nd Half Paid	OCT	31	1956	10874		1780		1780						
											1st Half Paid	MAY	31	1956	9185										
20										20															
		36	900 =	738		700 / 15454 / 16154	382		16536								12774		3762						

Sylvan Sch. District

Village of Sylvan

North Sylvan

Sylvan Park

Sylvan Beach

133 - 30

Land in Atlanta 2d. Added to Sylvan

Land in Atlanta 2d. Added to Sylvan

Assessment Roll and Tax List of Real Property in the Town of Sylvan, Cass County, Minnesota, for Taxes for the Year 1954.

*Indicate Type of Property: R-Residential, C-Commercial, I-Industrial, U-Utility, F-Farm

Form SC (54) [illegible]

	In Whose Name Assessed	To Whom Transferred		Description of Property: Subdivision	Sec. or Lot	Town or Block	Reg	Number of Acres of Land: Acres	100ths	Sec. School District	Indicate Homestead Tax No	Indicate Agricultural Tax No	Indicate Type Property	True and Full Valuations: Land Exclusive of Structures and Improvements (Dollars)	Buildings and Other Structures (Dollars)	Machinery Permanently Attached to Real Estate (Dollars)	Total True and Full Value (Dollars)	Assessed Valuations: Rural: Homestead Up to $1,000 20% (Dollars)	Rural: Over $4,000 and Non-Homestead 33⅓% (Dollars)	All Other: Homestead Up to $4,000 25% (Dollars)	All Other: Over $4,000 and Non-Homestead 40% (Dollars)	All Other: Machinery Permanently Attached to Real Estate 33⅓% (Dollars)	Total Assessed Value (Dollars)	Total Assessed Value as Equalized by the Board of Review (Dollars)	Final Equalized Value (Dollars)
1	Guy R. Manning		1		38	1				2	75	NE	L	51			51		17				17		
2	" "		2		39						"		L	56	175		225		75				75		
3	" "		3		40						"		L	51			51		17				17		
4	Frank J. & Albert J. McLain		4		41						"		L	50	175		225		75				75		
5	Adolph H. & Mae E. Fassehl		5		42						"		L	47	225		324		108				108		
6	~~Grace F. & Marion E. Allen~~	Jerome V. Blatz	6		43						"	Year	L	30			30		10				10		
7	" "	"	7		44						"		L	30			30		10				10		
8	" "	"	8		45						"		L	30			30		10				10		
9	" "	"	9		46						"		L	30			30		10				10		
10	" "	"	10		47						"		L	30			30		10				10		
11	" "	"	11		48						"		L	30			30		10				10		
12	" "	"	12		49						"		L	30			30		10				10		
13	" "	"	13		50						"		L	30			30		10				10		
14	" "	"	14		51						"		L	30			30		10				10		
15	" "	"	15		52						"		L	30			30		10				10		
16	" "	"	16		53						"		L	30			30		10				10		
17	" "	"	17		54						"		L	30			30		10				10		
18	" "	"	18		55						"		L	30			30		10				10		
19	" "	"	19		56						"		L	30			30		10				10		
20			20																						
														671	625		1296		432				432		

Valuations by School Districts as Equalized by Department of Taxation

	Sold for Taxes	District No. ..... Rate ..... Mills	District No. ..... Rate ..... Mills	District No. ..... Rate ..... Mills	District No. ..... Rate ..... Mills	Tax including State Homestead ..... Mills	State Tax on Non-Homestead 5.5 Mills	Special Taxes	Total Taxes	Paid	When Paid: Month	Day	Year	Number of Receipt	March Settlement 1955	June Settlement 1955	Penalty	November Settlement 1955	Penalty	Collections to First Monday in January 1956	Penalty	Delinquent on First Monday in January 1956	Penalty	Total Delinquent Tax and Penalty	Remarks
		82	82																						
1				17		874	08		382	PAID IN FULL	FEB	28	1955	2446	382										
2				75		1652	40		1692	Balance Paid	MAY	31	1955	2446 / 6571	1602	90									
3				17		374	08		382	PAID IN FULL	FEB	28	1955	2446	382										
4				75		1654	40		1692	PAID IN FULL	FEB	11	1955	1138	1652										
5				108		2378	56		2434	PAID IN FULL	MAY	31	1955	9187		2434									
6		10				196	06		202	2nd Half Paid	AUG	2	1955			101									
										1st Half Paid	MAY	31	1955												
7		10				196	06		202	2nd Half Paid	AUG	2	1955			101									
										1st Half Paid	MAY	31	1955												
8		10				196	06		202	2nd Half Paid	AUG	2	1955			101									
										1st Half Paid	MAY	31	1955												
9		10				196	06		202	2nd Half Paid	AUG	2	1955			101									
										1st Half Paid	MAY	31	1955												
10		10				196	06		202	2nd Half Paid	AUG	2	1955			101									
										1st Half Paid	MAY	31	1955												
11		10				196	06		202		AUG	2	1955	1260		101									
12		10				196	06		202	2nd Half Paid	AUG	2	1955			101		1414							
										2nd Half Paid	AUG	2	1955												
13		10				196	06		202		AUG	2	1955			101									
14		10				196	06		202	2nd Half Paid	AUG	2	1955			101									
15		10				196	06		202		AUG	2	1955			101									
16		10				196	06		202	1st Half Paid	MAY	31	1955			101									
17		10				196	06		202	1st Half Paid	MAY	31	1955			101									
18		10				196	06		202	1st Half Paid	MAY	31	1955			101									
19		10				196	06		202	2nd Half Paid	AUG	2	1955			101									
20																									
		140	84% = 432			6430 / 2774 / 9174	236		9410						4055	3938		1414							

Assessment Roll and Tax List of Real Property in the Town of Sylvan, Cass County, Minnesota, for Taxes for the Year 1954.

Form SC (54) UNIFORM PRINTING, MINNEAPOLIS

*Indicate Type of Property: R-Residential, C-Commercial, I-Industrial, U-Utility, F-Farm

In Whose Name Assessed	To Whom Transferred		Description of Property: Subdivision	Sec. or Lot	Town or Block	Reg.	Number of Acres of Land: Acres	Tenths	No. School District	Indicate Homestead Tax or No	Indicate Agricultural Tax or No	*Indicate Type of Property	True and Full Valuations: Land Exclusive of Structures Owned Improvements	Buildings and Other Structures	Machinery Permanently Attached to Real Estate	Total True and Full Value	Assessed Valuations: Rural: Homestead Up to $1,000 20%	Rural: Over $1,000 and Non-Homestead 33⅓%	All Other: Homestead Up to $1,000 25%	All Other: Over $1,000 and Non-Homestead 40%	Machinery Permanently Attached to Real Estate 33⅓%	Total Assessed Value	Total Assessed Value as Equalized by the Board of Review	Final Equalized Value
													Dollars	Dollars	Dollars	Dollars	Dollars	Dollars	Dollars	Dollars	Dollars	Dollars	Dollars	Dollars
John + Annie Rosa		1	Land + Allen's 1st Addn. to Sylvan Beach (Part of Lot 2 Sec. 11-133-30)	1					15	Yes	Yes	R	50	490		540	108					108		
Frank + Alice M. Allen		2		2						No	"	L	44	175		219		73				73		
W. Blakeley + Kathryn English		3		3						"	"	R	41	175		216		72				72		
" "	Ignatz Z. "	4		E½ of 4						"	"	R	42			42		14				14		
Rollie S. + ~~Elva C.~~ Lynch		5		W½ of 4						"	"	L	41	250		291		97				97		
" "		6		5						"	"	L	42			42		14				14		
Frederic E. + Victoria V. Clifton		7		6						"	"	L	66	225		291		97				97		
George + Alice F. Fykie		8		7						"	"	L	41	175		216		72				72		
William J. + Adilene M. Crocker		9		8						"	"	L	45			45		15				15		
Frank L. Allen		10		9						"	"	L	45			45		15				15		
W. R. + Marie Willtrout		11		10						"	"	L	45			45		15				15		
" "		12		11						"	"	L	45			45		15				15		
" "		13		12						"	"	L	45			45		15				15		
" "		14		E½ of 13						"	"	L	44	175		219		73				73		
Carl J. + Eva M. Martin		15		W½ of 13						"	"	L	42			42		14				14		
" " "		16		14						"	"	L	46	200		246		82				82		
" " "		17		15						"	"	L	30			30		10				10		
		18																						
		19																						
		20																						
													754	1565		2319	108	693				801		

Land & Allen's 1st Addn. to Sylvan Beach — 133-30 — Village of Sylvan — North Sylvan — Sylvan Park — Sylvan Beach

Land & Allen's 2nd Addn. to Sylvan Beach

Sylvan Shady Shores

Sold for Taxes	Valuations by School Districts as Equalized by Department of Taxation: District No. ..... Rate ..... Mills	District No. ..... Rate ..... Mills	District No. ..... Rate ..... Mills	District No. 15 Rate 32 Mills	District No. ..... Rate ..... Mills	District No. ..... Rate ..... Mills	Tax including State Homestead ..... Mills	State Tax (Homestead Tax Credit) Homestead	State Tax SPECIAL TAXES on Non-Homestead	Total Taxes	Paid	When Paid (Month Day Year)	Number of Receipt	March Settlement 1955	June Settlement 1955	Penalty	November Settlement 1955	Penalty	Collections to First Monday in January 1956	Penalty	Delinquent on First Monday in January 1956	Penalty	Total Delinquent Tax and Penalty	Remarks
	Dollars	Dollars	Dollars	Dollars	Dollars	Dollars	$ cts.	$ cts.	$ cts.	$ cts.				$ cts.	$ cts.	$ cts.	$ cts.	$ cts.	$ cts.	$ cts.	$ cts.	$ cts.	$ cts.	
1				$ 108			2378			2378	1	PAID IN FULL MAY 31 1955	7367				2378	36						
2				73			1608	38		1646	2	2nd Half Paid OCT 31 1955 / 1st Half Paid MAY 31 1955	19775 / 7180		823		823							
3				72			1586	38		1624	3	PAID IN FULL MAY 31 1956	7238		1624									
4				14			308	08		316	4	PAID IN FULL MAY 31 1956			316									
5				97			2136	50		2186	5	2nd Half Paid AUG 1 1955 / 1st Half Paid MAY 31 1955	7479 / 7200		1093		1093							
6				14			308	08		316	6	2nd Half Paid AUG 1 1955 / 1st Half Paid MAY 31 1955	7479 / 7200		158		158							
7				97			2136	50		2186	7	PAID IN FULL MAY 31 1956	7868		2186									
8				72			1586	38		1624	8	PAID IN FULL MAY 31 1956	7189		1624									
9				15			330	08		338	9	PAID IN FULL MAY 31 1955	10237		338									
10				15			330	08		338	10	2nd Half Paid OCT 31 1955 / 1st Half Paid MAY 31 1955	19775 / 7180		169		169							
11				15			330	08		338	11	PAID IN FULL MAY 31 1956			338									
12				15			330	08		338	12	PAID IN FULL MAY 31 1956	7198		338									
13				15			330	08		338	13	PAID IN FULL MAY 31 1956			338									
14				73			1608	38		1646	14	PAID IN FULL MAY 31 1956			1646									
15				14			308	08		316	15	PAID IN FULL MAY 31 1955			316									
16				82			1806	42		1848	16	PAID IN FULL MAY 31 1955	9203		1848									
17				10			220	06		226	17	PAID IN FULL MAY 31 1955			226									
18											18													
19											19													
20											20													
				$ 108 / 693 / 801			17638	364		18002					12381		4621							

Assessment Roll and Tax List of Real Property in the Town of Sylvan, Cass County, Minnesota, for Taxes for the Year 1954.

*Indicate Type of Property: R-Residential, C-Commercial, I-Industrial, U-Utility, F-Farm

Form SC (54) WILDE-DAYS COMPANY, MINNEAPOLIS

In Whose Name Assessed	To Whom Transferred	Description of Property: Subdivision	Sec. or Block	Town or Block	Reg.	Number of Acres of Land: Acres	100ths	Indicate Homestead Tax or No	Indicate Agricultural Tax or No	* Indicate Type of Property	No. School District	True and Full Valuations: Land Exclusive of Structures and Improvements	Buildings and Other Structures	Machinery Permanently Attached to Real Estate	Total True and Full Value	Assessed Valuations: Rural: Homestead Up to $4,000 20%	Rural: Over $4,000 and Non-Homestead 33⅓%	All Other: Homestead Up to $1,000 25%	All Other: Over $4,000 and Non-Homestead 40%	Machinery Permanently Attached to Real Estate 33⅓%	Total Assessed Value	Total Assessed Value on Equalized by the Board of Review	Final Equalized Value
												Dollars	Dollars	Dollars	Dollars	Dollars	Dollars	Dollars	Dollars	Dollars	Dollars	Dollars	Dollars
		Sylvan Shady Shores (Lots 7-8 S. Sec. 2-133-30)																					
Elmer E. Erickson		1	1					No	No	T		9			9		3				3		
Floyd R. Hane		2	2					No	No	R		200	275		275	59					59		
R.B. + Evelyn E. Bell		3	3					No	No	L		39	225		264		88				88		
Elmer E. Erickson		4	4					"	"	T		3			3		1				1		
Chester L. + Agnes C. Whitley		5	5					"	"	L		39	225		264		88				88		
" " "		6	6					"	"	T		3			3		1				1		
~~Ruth Gaudi + F.E. Wagner~~ Nancy	Watson	7	7					"	"	T		9			9		3				3		
Elmer E. Erickson		8	8					"	"	L		50	175		225		75				75		
Lewis + Gareth		9	9					"	"	L		50	175		225		75				75		
Lowell + Marilyn Jenson		10	10					"	"	L		49	200		249		83				83		
Walter E. + Mabel A. Larson		11	11					"	"	L		48			48		16				16		
" " "		12	12					"	"	L		51	225		276		92				92		
Neal A. + Frances M. Kickwold Add	Jane Allison	13	13					"	"	L		50	274		324		108				108		
Elmer E. Erickson		14	14					"	"	L		49	125		174		58				58		
" "		15	15					"	"	L		51	600		651		217				217		
" "		16	16					"	"	T		51			51		17				17		
Lyle R. + Evelyn M. Cameron		17	17					"	"	T		51			51		17				17		
" " "		18	18					"	"	L		51	225		276		92				92		
Robert J. Peck		19	19					"	"	L		49	200		249		83				83		
George R. + Bernice M. Lundberg		20	20					"	"	L		51			51		17				17		
												772	3924		3697	59	1134				1193		

Valuations by School Districts as Equalized by Department of Taxation

Sold for Taxes	District No. ..... Rate ..... Mills	District No. ..... Rate ..... Mills	District No. ..... Rate ..... Mills	District No. ..... Rate ..... Mills	District No. ..... Rate ..... Mills	District No. ..... Rate ..... Mills	Tax Including State Homestead ..... Mills	State Tax on Non-Homestead 5.7 Mills	Special Taxes	Total Taxes		Paid	When Paid: Month Day Year	Number of Receipt	March Settlement 1955	June Settlement 1955	Penalty	November Settlement 1955	Penalty	Collections to First Monday in January 1956	Penalty	Delinquent on First Monday in January 1956	Penalty	Total Delinquent Tax and Penalty	Remarks
	Dollars	Dollars	Dollars	Dollars	Dollars	Dollars	$ cts.	$ cts.	$ cts.	$ cts.					$ cts.	$ cts.	$ cts.	$ cts.	$ cts.	$ cts.	$ cts.	$ cts.	$ cts.	$ cts.	
1 Sold for Taxes				2			66	62		64	1												68	.75	
2				4 59			1300			1300	2	Paid in Full	May 31 1955	7656		1300									
												2nd Half Paid	Oct 31 1955	7664											
3				89			1938	46		1984	3	1st Half Paid	May 31 1955	9269		992		992							
4 Sold for Taxes				1			22			22	4												24	.24	
5				88			1938	46		1984	5	Paid in Full	May 31 1955	9205		1984									
6				1			22			22	6	Paid in Full	May 31 1955			22									
7 Sold for Taxes				3			66	62		68	7	Paid in Full	Oct 21 1955	14527				68	03						
8				75			1652	40		1692	8	Paid in Full	May 31 1955	9540		1692									
9				75			1652	40		1692	9	Paid in Full	Apr 20 1956	4963		1692									
10				83			1828	44		1872	10	Paid in Full	May 31 1955	9206		1872									
11				16			352	08		360	11	Paid in Full	May 31 1955	9207		360									
12				92			2026	48		2074	12	Paid in Full	May 31 1955			2074									
13				108			2378	56		2434	13	2nd Half Paid / 1st Half Paid	Aug 31 1955 / May 31 1955	10795 / 9208		1217		1217							
14				58			1278	30		1308	14	Paid in Full	May 18 1955			1308									
15				217			4778	114		4892	15	Paid in Full	May 18 1955	15772											
16				17			374	08		382	16	Paid in Full	May 18 1955												
17				17			374	08		382	17	Paid in Full	May 31 1955	9209		382									
18				92			2026	48		2074	18	Paid in Full	May 31 1955			2074									
19				83			1828	44		1872	19	Paid in Full	Apr 26 1955	5710		1872									
20				17			374	08		382	20	Paid in Full	May 31 1955	9210		382									
				4 59 / 124 / 1198			26272	592		26864						24477		2277					10		

Assessment Roll and Tax List of Real Property in the Town of Sylvan, Cass County, Minnesota, for Taxes for the Year 1954.

*Indicate Type of Property: R-Residential, C-Commercial, I-Industrial, U-Utility, F-Farm

Form SC (54) WILLIAMS BINDERY COMPANY, MINNEAPOLIS

In Whose Name Assessed	To Whom Transferred		Description of Property: Subdivision	Sec. or Lot	Town or Block	Rng	Number of Acres of Land (Acres / 100ths)	Sch. School District	Indicate Homestead Tax or No	Indicate Agricultural Tax or No	* Indicate Type of Property	True and Full Valuations: Land Exclusive of Structures and Improvements (Dollars)	Buildings and Other Structures (Dollars)	Machinery Permanently Attached to Real Estate (Dollars)	Total True and Full Value (Dollars)	Assessed Valuations: Rural: Homestead Up to $1,000 20% (Dollars)	Rural: Over $1,000 and Non-Homestead 33⅓% (Dollars)	All Other: Homestead Up to $1,000 25% (Dollars)	All Other: Over $1,000 and Non-Homestead 40% (Dollars)	Machinery Permanently Attached to Real Estate 33⅓% (Dollars)	Total Assessed Value (Dollars)	Total Assessed Value as Equalized by the Board of Review (Dollars)	Final Equalized Value (Dollars)
			Sylvan Shady Shores																				
George R. & Lennie M. Lundberg		1		21	1			15-2	No	N	L	49	300		249		83				83		
Elmer E. Erickson & O. M. Jones		2		22					"	"	L	39			39		13				13		
Orval H. & Esther R. Jones		3		23					"	"	L	40	200		240		80				80		
Elmer E. Erickson		4		24					"	"	T	51			51		17				17		
" " "		5		25					"	"	T	3			3		1				1		
" " "		6		26					"	"	T	3			3		1				1		
~~Ruth Parker & Wagner~~ Nancy	Nancy	7		1	2				"	"	R	15	225		240		80				80		
" "		8		2					"	"	R	15			15		5				5		
Elmer E. Erickson		9		3					"	"	T	15			15		5				5		
" "		10		4					"	"	T	15			15		5				5		
Celia Bailey		11		5					"	"	L	15	150		165		55				55		
Arthur Lampman		12		6					"	"	L	15	150		165		55				55		
Elmer E. Erickson		13		7					"	"	T	9			9		3				3		
Herbert W. Fortney		14		8					"	"	T	9			9		3				3		
" "		15		9					"	"	T	9			9		3				3		
Elmer E. Erickson		16		10					"	"	T	9			9		3				3		
Clyde & Edna Wooden & Ernest & Ethel Shaver		11							"	"	T	9			9		3				3		
" " " "		18		12					"	"	T	9			9		3				3		
J. B. & Bertha C. Nelson		19		13					"	"	T	9			9		3				3		
" "		20		14					"	"	T	9			9		3				3		
												347	925		1272		424				424		

	Sold for Taxes	Valuations by School Districts as Equalized by Department of Taxation: District No. ..... Rate ..... Mills	District No. ..... Rate ..... Mills	District No. ..... Rate ..... Mills	District No. ..... Rate ..... Mills	District No. ..... Rate ..... Mills	District No. ..... Rate ..... Mills	Tax Including State Homestead ..... Mills	State Tax on Non-Homestead ..... Mills	Special Taxes	Total Taxes	Paid	When Paid (Month Day Year)	Number of Receipt	March Settlement 1955	June Settlement 1955	Penalty	November Settlement 1955	Penalty	Collections to First Monday in January 1956	Penalty	Delinquent on First Monday in January 1956	Total Delinquent Tax and Penalty	Remarks
		Dollars	Dollars	Dollars	Dollars	Dollars	Dollars	$ cts.	$ cts.	$ cts.	$ cts.				$ cts.	$ cts.	$ cts.	$ cts.	$ cts.	$ cts.	$ cts.	$ cts.	$ cts.	
1					93			18 28	44		18 72	1	PAID IN FULL MAY 31 1955	9210		18 72							
2					13			2 86	06		2 92	2	PAID IN FULL MAY 31 1955	9211		2 92							
3					80			17 62	42		18 04	3	PAID IN FULL MAY 31 1955			18 04							
4	SOLD FOR TAXES				17			3 74	08		3 82	4										3 82	4 20	
5					1			22	-		22	5										22	24	
6	SOLD FOR TAXES				1			22	-		22	6										22	24	
7	SOLD FOR TAXES				80			17 62	42		18 04	7	PAID IN FULL OCT 21 1955	14571				17 16	66				
8	SOLD FOR TAXES				5			110	02		112	8	PAID IN FULL OCT 21 1955											
9					5			110	02		112	9										112		
10					5			110	02		112	10										112		
11					55			12 10	28		12 38	11	PAID IN FULL FEB 28 1955	2965	12 38								
12					55			12 10	28		12 38	12	PAID IN FULL FEB 28 1955	2996	12 38								
13	SOLD FOR TAXES				3			66	02		68	13										1 28	75	
14					3			66	02		68	14	PAID IN FULL JAN 24 1954	132	1 36									
15					3			66	02		68	15	PAID IN FULL JAN 24 1954											
16	SOLD FOR TAXES				3			66	02		68	16										1 28	75	
17					3			66	02		68	17	PAID IN FULL MAY 31 1955			68								
18					3			66	02		68	18	PAID IN FULL MAY 31 1955	10781		68								
19					3			66	02		68	19	Balance Paid Part Paid OCT 31 1955	9217		64		04						
20					3			66	02		68	20	Balance Paid Part Paid OCT 31 1955	15598		64		04						
					704			73 34	2 20		95 54				2 12	2 32		17 24				7 76		

Assessment Roll and Tax List of Real Property in the Town of Sylvan, Cass County, Minnesota, for Taxes for the Year 1954.

Form SC (54) WILLIAM-BANFIELD COMPANY, MINNEAPOLIS

*Indicate Type of Property: R-Residential, C-Commercial, I-Industrial, U-Utility, F-Farm

In Whose Name Assessed	To Whom Transferred	Subdivision	Sec. or Lot	Town or Block	Rng.	Number of Acres of Land (Acres)	(100ths)	Sch. School District	Indicate Homestead Tax or No	Indicate Agricultural Tax or No	*Indicate Type of Property	True and Full Valuations: Land Exclusive of Structures and Improvements (Dollars)	Buildings and Other Structures (Dollars)	Machinery Permanently Attached to Real Estate (Dollars)	Total True and Full Value (Dollars)	Assessed Valuations: Rural Homestead Up to $1,000 20% (Dollars)	Rural Over $1,000 and Non-Homestead 33⅓% (Dollars)	All Other Homestead Up to $1,000 25% (Dollars)	All Other Over $1,000 and Non-Homestead 40% (Dollars)	Machinery Permanently Attached to Real Estate 33⅓% (Dollars)	Total Assessed Value (Dollars)	Total Assessed Value as Equalized by the Board of Review (Dollars)	Final Equalized Value (Dollars)
		Sylvan Shady Shores																					
John C. McWhirter			1	15	2			15	no	no	R	9			9		3				3		
"			2	16					"	"	R	9			9		3				3		
"			3	17					"	"	R	9			9		3				3		
"			4	18					"	"	R	9			9		3				3		
F. D. + Florence Schmidt			19						"	"	R	9			9		3				3		
Elmer E. Erickson			20						"	"	R	9			9		3				3		
"			21						"	"	R	9			9		3				3		
~~" Williams Lease~~	Charles H. Babcock		1	3					"	"	R	9			9		3				3		
~~Williams Lease~~	Charles H. Babcock		2						no	"	L	51	225		276		92				92		
Elmer E. Erickson			3						"	"	L	39			39		13				13		
Steve Smyles + O. C. Elfert			4						"	"	L	50	250		300		100				100		
Ruth Faulis + F. E. Wagner			5						yes	"	R	40	225		265	53					53		
Halbert F. Johnston			6						"	"	R	50	225		275	55					55		
Elmer E. Erickson	Dennis F. + Elsie F. Anderson		7						no	"	L	40	200		240		80				80		
Fred + Florence Schmidt			8						"	"	L	49	350		399		133				133		
Ernest + Eva Mae Munson			9						"	"	L	50	175		225		75				75		
William Kuhn			10						"	"	L	50	175		225		75				75		
Jack M. + Leonard S. Dunham			11						"	"	L	39	174		213		71				71		
Herbert W. Fortner			12						"	"	L	49	200		249		83				83		
Geo. R. Wilson + Emma D. Wilson			13						"	"	L	49	200		249		83				83		
												628	2399		3027	108	829				937		

Cass County, Minnesta, for Taxes for the Year 1954.

	Sold for Taxes	Valuations by School Districts as Equalized by Department of Taxation: District No. ..... Rate ..... Mills	District No. ..... Rate ..... Mills	District No. ..... Rate ..... Mills	District No. 15 Rate 22 Mills	District No. ..... Rate ..... Mills	District No. ..... Rate ..... Mills	Tax including State Homestead ..... Mills	State Tax on Non-Homestead 22 Mills	Special Taxes	Total Taxes		Paid	When Paid Month	Day	Year	Number of Receipt	March Settlement 1955	June Settlement 1955	Penalty	November Settlement 1955	Penalty	Collections to First Monday in January 1956	Penalty	Delinquent on First Monday in January 1956	Total Delinquent Tax and Penalty	Remarks
		Dollars	Dollars	Dollars	Dollars	Dollars	Dollars	$ cts.	$ cts.	$ cts.	$ cts.							$ cts.	$ cts.	$ cts.	$ cts.	$ cts.	$ cts.	$ cts.	$ cts.	$ cts.	
1					3			66	02		68	1	1st Half Paid	MAY	31	1955	9213		34						34	.37	
2					3			66	02		68	2	1st Half Paid	MAY	31	1955			34						34	.37	
3					3			66	02		68	3	1st Half Paid	MAY	31	1955			34						34	.37	
4					3			66	02		68	4	1st Half Paid	MAY	31	1955			34						34	.37	
5					3			66	02		68	5	PAID IN FULL	MAY	31	1955	9214		68						68	.75	
6	SOLD FOR TAXES				3			66	02		68	6													68	.75	
7	SOLD FOR TAXES				3			66	02		68	7													68	.75	
8					3			66	02		68	8	PAID IN FULL	JUN	20	1955	9271				2142	32					
9					12			2026	48		2074	9	PAID IN FULL	JUN	20	1955											
10	SOLD FOR TAXES				13			286	06		292	10													292	3.21	
11					100			2202	52		2254	11	PAID IN FULL	MAY	31	1955	9215		2254								
12	SOLD FOR TAXES				H 52			1166			1166	12													1166		
13					H 55			1210			1210	13													1210	13.31	
14					80			1762	42		1804	14													1804	19.84	
15					133			2928	70		2998	15	PAID IN FULL	MAY	31	1955	9217		2998								
16					75			1652	40		1692	16	PAID IN FULL	MAY	31	1955	9216		1692								
17					75			1652	40		1692	17	PAID IN FULL	JAN	24	1954	131	1692									
18					71			1564	38		1602	18	PAID IN FULL	MAY	31	1955	9217		1602								
19					83			1828	44		1872	19	PAID IN FULL	JAN	24	1954	132	1872									
20					83			1828	44		1872	20	PAID IN FULL	MAY	31	1955	9218		1872								
					$1068			20632	440		21072								14622		2142				4744		
					824																						
					937																						

Assessment Roll and Tax List of Real Property in the Town of Sylvan, Cass County, Minnesota, for Taxes for the Year 1954.

*Indicate Type of Property: R-Residential, C-Commercial, I-Industrial, U-Utility, F-Farm

Form SC (54) [illegible]

	In Whose Name Assessed	To Whom Transferred	Description of Property: Subdivision	Sec. or Lot	Town or Block	Reg	Number of Acres of Land: Acres	100ths	No. School District	Indicator Homestead Tax Yes No	Indicator Agricultural Tax Yes No	* Indicator Type Property	True and Full Valuations: Land Exclusive of Structures Used for Improvements	Buildings and Other Structures	Machinery Permanently Attached to Real Estate	Total True and Full Value	Assessed Valuations: Rural: Homestead Up to $4,000 20%	Rural: Over $4,000 and Non-Homestead 33⅓%	All Other: Homestead Up to $4,000 25%	All Other: Over $4,000 and Non-Homestead 40%	All Other: Machinery Permanently Attached to Real Estate 33⅓%	Total Assessed Value	Total Assessed Value as Equalized by the Board of Review	Final Equalized Value
			Sylvan Shady Shores										Dollars	Dollars	Dollars	Dollars	Dollars	Dollars	Dollars	Dollars	Dollars	Dollars	Dollars	Dollars
1	Chester W. & Marguerite A. Finney			14	3				5	Nb	No	L	49	200		249		83				83		
2	Clyde L. Woods & Ernest J. Shives			14						"	"	L	49	200		249		83				83		
3	Henry Drake			2						"	"	L	49	200		249		83				83		
4	James E. & Bertha E. Nelson			3						"	"	L	39	225		264		88				88		
5	Sylvester H. & Cecilia A. Starck			4						"	"	L	40	200		240		80				80		
6	Kenneth F. & Gertrude M. Goodchild			5						"	"	L	41	175		216		72				72		
7	John A. McWhirter			6						"	"	L	48			48		16				16		
8	" "			7						"	"	L	50	325		375		125				125		
9	Mrs. A. U. Gattis			8						Yes	"	R	50	200		250	50					50		
10	Arthur F. Andersson			9						No	"	L	39			39		13				13		
11	" "			10						"	"	L	41	175		216		72				72		
12	Severin & Clara Antonson			11						"	"	L	41	175		216		72				72		
13	E. J. & E. E. Hinb			12						"	"	L	39	150		189		63				63		
14	Elmer E. Erickson & J. Carlson			13						"	"	L	39	201		240		80				80		
15	" " " "			14						"	"	F	21			21		7				7		
16																								
17																								
18																								
19																								
20													635	2426		3061	50	927				977		

	Sold for Taxes	Valuations by School Districts as Equalized by Department of Taxation: District No. ..... Rate ..... Mills	District No. ..... Rate ..... Mills	District No. ..... Rate ..... Mills	District No. ..... Rate ..... Mills	District No. ..... Rate ..... Mills	District No. ..... Rate ..... Mills	Tax including State Homestead ..... Mills	State Tax on Non-Homestead 47 Mills	Special Taxes	Total Taxes	Paid	When Paid: Month	Day	Year	Number of Receipt	March Settlement 1955	June Settlement 1955	Penalty	November Settlement 1955	Penalty	Collections to First Monday in January 1956	Penalty	Delinquent on First Monday in January 1956	Penalty	Total Delinquent Tax and Penalty	Remarks
		Dollars	Dollars	Dollars	Dollars	Dollars	Dollars	$ cts.	$ cts.	$ cts.	$ cts.						$ cts.	$ cts.	$ cts.	$ cts.	$ cts.	$ cts.	$ cts.	$ cts.	$ cts.		
1				83				18 28	44		18 72	2nd Half Paid / 1st Half Paid	OCT 31 / MAY 31		1955 / 1956	16660 / 9220		9 36		9 36							
2				83				18 28	44		18 72	PAID IN FULL	MAY 31		1955	9221		18 72									
3				83				18 28	44		18 72	PAID IN FULL / Balance Paid / Full Paid	MAY 31 / OCT 31 / MAY 31		1956 / 1955 / 1955	9221 / 15598 / 9212		9 92		9 92							
4				88				19 38	46		19 84																
5				80				17 62	42		18 04	PAID IN FULL	MAY 31		1956	9222		18 04									
6				72				15 86	38		16 24	1st Half Paid	MAY 31		1956	9223		8 12						~~1st 43 Od~~			
7				16				3 52	08		3 60	1st Half Paid	MAY 31		1955	9213		1 80						150 x 192			
8				125				27 52	66		28 18	1st Half Paid	MAY 31		1955			14 09						142 x 1550			
9				50				11 00			11 00	PAID IN FULL	MAY 31		1956	9224		11 00									
10				13				2 86	06		2 92	PAID IN FULL	MAY 31		1956			2 92									
11				72				15 86	38		16 24	PAID IN FULL	MAY 31		1956	9225		16 24									
12				72				15 86	38		16 24	PAID IN FULL	MAY 31		1956	9198		16 24									
13				63				13 88	32		14 20	PAID IN FULL	March 28		1955	4719		14 20									
14				80				17 62	42		18 04	PAID IN FULL	MAY 31		1956	9226		18 04									
15				7				1 54	04		1 58	PAID IN FULL	MAY 31		1956			1 58									
16																											
17																											
18																											
19																											
20																											
				$50 / 9 17 / 9 67				21 36	$42		22 28							100 99		1 98				2 01			

Assessment Roll and Tax List of Real Property in the Town of Sylvan, Cass County, Minnesota, for Taxes for the Year 1954.

Form SC (54) WILLIS-DAVIS COMPANY, MINNEAPOLIS

*Indicate Type of Property: R - Residential, C - Commercial, I - Industrial, U - Utility, F - Farm

	IN WHOSE NAME ASSESSED	TO WHOM TRANSFERRED		DESCRIPTION OF PROPERTY: SUBDIVISION (Land of Allen's 2nd Addition (Part of Lots 2 & 3 Sec 11-133-30))	Sec. or Block	Town or Block	Reg	Number of Acres of Land: Acres	Tenths	Sch. School District	Indicate Homestead Tax Re	Indicate Agricultural Tax Re	Indicate Type Property	TRUE AND FULL VALUATIONS: LAND Exclusive of Structures and Improvements	BUILDINGS and Other Structures	MACHINERY Permanently Attached to Real Estate	TOTAL True and Full Value	ASSESSED VALUATIONS: RURAL: Homestead Up to $4,000 20%	RURAL: Over $4,000 and Non-Homestead 33⅓%	ALL OTHER: Homestead Up to $4,000 25%	ALL OTHER: Over $4,000 and Non-Homestead 40%	MACHINERY Permanently Attached to Real Estate 33⅓%	TOTAL ASSESSED VALUE	Total Assessed Value as Equalized by the Board of Review	FINAL EQUALIZED VALUE
														Dollars	Dollars	Dollars	Dollars	Dollars	Dollars	Dollars	Dollars	Dollars	Dollars	Dollars
	Herbert + Olga H. Edwardson		1		1						No	yes	L	46	200		246		82				82	
	Robert J. + Lawrence A. Chapman		2		2						"	"	L	24			24		8				8	
	" " "		3		3						"	"	L	24			24		8				8	
	" " "		4		4						"	"	L	31	200		231		77				77	
	Leonard W. + Eva M. Strand		5		5						"	"	L	30	225		255		85				85	
	" " "		6	E½ of	6						"	"	L	24			24		8				8	
	~~Henry A. + Katherine I.~~ Schaper			W½ of	6						"	"	L	24			24		8				8	
	" " "		8		7						"	"	L	30	225		255		85				85	
	Ralph R. + Grace M. Lonham		9		8						"	"	T	30			30		10				10	
	Edgar McNeil		10		9						"	"	F	24			24		8				8	
	~~Oliver + Rachel Wecklund~~ Conrad + Ruth Lively		11		10						"	"	T	24			24		8				8	
	Ernest + Lana Lively		12		11						"	"	L	30	150		180		60				60	
	" " "		13		12						"	"	L	30			30		10				10	
	Edgar McNeil		14		13						"	"	F	24			24		8				8	
	" "		15		14						"	"	T	24			24		8				8	
	William H. + Minerva E. + Lloyd + Sylvia L. Doneaster		15								"	"	L	25	200		225		75				75	
	" " " "		17	"	16						"	"	L	15			15		5				5	
	William L. + Melissa Grasse		18		17						"	"	T	15			15		5				5	
	Earl M. + Alice J. Nelson		19		18						"	"	T	24			24		8				8	
	" " "		20		19						"	"	T	15			15		5				5	
														513	1200		1713		571				571	

	SOLD FOR TAXES	VALUATIONS BY SCHOOL DISTRICTS AS EQUALIZED BY DEPARTMENT OF TAXATION: District No. ..... Rate ..... Mills	District No. ..... Rate ..... Mills	District No. ..... Rate ..... Mills	District No. ..... Rate ..... Mills	District No. ..... Rate ..... Mills	Tax including State Homestead ..... Mills	State Tax on Non-Homestead ..... Mills	SPECIAL TAXES	TOTAL TAXES		PAID	WHEN PAID: Month Day Year	Number of Receipt	March Settlement 1955	June Settlement 1955	Penalty	November Settlement 1955	Penalty	Collections to First Monday in January 1956	Penalty	Delinquent on First Monday in January 1956	Penalty	Total Delinquent Tax and Penalty	REMARKS
		Dollars	Dollars	Dollars	Dollars	Dollars	$ cts.	$ cts.	$ cts.	$ cts.					$ cts.	$ cts.	$ cts.	$ cts.	$ cts.	$ cts.	$ cts.	$ cts.	$ cts.	$ cts.	
1		82					1660	42		1642	1	PAID IN FULL	MAY 31 1955	9227		-1642									
2		8					156	04		160	2	2nd Half Paid / 1st Half Paid	OCT 31 1955 / MAY 31 1955			-80		80							
3		8					156	04		160	3	2nd Half Paid / 1st Half Paid	OCT 31 1955 / MAY 31 1955	9228 / 15443		-80		80							
4		77					1502	40		1542	4	2nd Half Paid / 1st Half Paid	OCT 31 1955 / MAY 31 1955			-771		771							
5		85					1660	44		1704	5	PAID IN FULL	MAY 31 1955			-1704									
6		8					156	04		160	6	PAID IN FULL	MAY 31 1955	10291		-160									
7		8					156	04		160	7	PAID IN FULL	MAY 31 1955			-160									
8		85					1660	44		1704	8	PAID IN FULL	MAY 31 1955	9082		-1704									
9		10					196	06		202	9	PAID IN FULL	MAY 31 1955	9229		-202									
10		8					156	04		160	10	PAID IN FULL	FEB 28 1955	1943	160										
11		8					156	04		160	11	PAID IN FULL	MAY 31 1955	9230		-160									
12		60					1172	32		1204	12	2nd Half Paid / 1st Half Paid / 2nd Half Paid / 1st Half Paid	OCT 31 1955 / MAY 31 1955 / OCT 31 1955 / MAY 31 1955	15644 / 9231		-602		602							
13		10					196	06		202	13					-101		101							
14		8					156	04		160	14	PAID IN FULL	FEB 28 1955	1943	160										
15		8					156	04		160	15	PAID IN FULL	FEB 28 1955	1943	160										
16		75					1464	40		1504	16	PAID IN FULL	FEB 28 1955		1504										
17		5					98	02		100	17	PAID IN FULL	FEB 28 1955	3019	100										
18		5					98	02		100	18	PAID IN FULL	MAY 31 1955	9232		-100									
19		8					156	04		160	19	PAID IN FULL	MAY 31 1956	9236		-160									
20		5					98	02		100	20	PAID IN FULL	MAY 31 1956			-100									
		571					11148	296		11444					2524	7720		1634							

Assessment Roll and Tax List of Real Property in the Town of Sylvan, Cass County, Minnesota, for Taxes for the Year 1954.

*Indicate Type of Property: R-Residential, C-Commercial, I-Industrial, U-Utility, F-Farm

Form SC (54) WILLIAM-BATES COMPANY, MINNEAPOLIS

	In whose name assessed	To whom transferred	Description of property: Subdivision	Sec. or Lot	Town or Block	Rng.	Number of Acres of Land: Acres	100ths	No. School District	Indicate Homestead Tax or No	Indicate Agricultural Tax or No	Indicate Type of Property	True and Full Valuations: Land Exclusive of Structures and Improvements (Dollars)	Buildings and Other Structures (Dollars)	Machinery Permanently Attached to Real Estate (Dollars)	Total True and Full Value (Dollars)	Assessed Valuations: Rural: Homestead Up to $4,000 20% (Dollars)	Rural: Over $4,000 and Non-Homestead 33⅓% (Dollars)	All Other: Homestead Up to $4,000 25% (Dollars)	All Other: Over $4,000 and Non-Homestead 40% (Dollars)	All Other: Machinery Permanently Attached to Real Estate 33⅓% (Dollars)	Total Assessed Value (Dollars)	Total Assessed Value as Equalized by the Board of Review (Dollars)	Final Equalized Value (Dollars)
	Raymond & Katherine Herron		Lands & Allens 2nd Add'n to Sylvan Beach	20						76	40	L	16	125		141		47				47		
	" " "			21						"	"	L	15			15		5				5		
	Clayton & Lloyd Wm. & Verna N. Johnson			22						"	"	L	15			15		5				5		
	~~Victor Erickson & Helen M. Erickson W/ B.E. Erickson, Trustee DT~~			23						"	"	L	30	225		255		85				85		
	Frank E. & Alice M. Allen			24						"	"	T	15			15		5				5		
	" " "			25						"	"	T	15			15		5				5		
	Earl M. & Alice J. Nelson			26						"	"	T	15			15		5				5		
	" " "			27						"	"	T	15			15		5				5		
	" " "			28						"	"	L	24	255		279		93				93		
	" " "			29						"	"	T	15			15		5				5		
11																								
12																								
13																								
14																								
15																								
16																								
17																								
18																								
19																								
20																								
													180	600		780		260				260		

	Sold for taxes	Validations by school districts as equalized by department of taxation: District No. Rate ... Mills	District No. Rate ... Mills	District No. Rate ... Mills	District No. Rate ... Mills	District No. Rate ... Mills	District No. Rate ... Mills	Tax including State Homestead ... Mills ($ cts.)	State Tax on Non-Homestead 5.5 Mills ($ cts.)	Special Taxes ($ cts.)	Total Taxes ($ cts.)	Paid	When paid: Month	Day	Year	Number of Receipt	March Settlement 1955 ($ cts.)	June Settlement 1955 ($ cts.)	Penalty ($ cts.)	November Settlement 1955 ($ cts.)	Penalty ($ cts.)	Collections to First Monday in January 1956 ($ cts.)	Penalty ($ cts.)	Delinquent on First Monday in January 1956 ($ cts.)	Total Delinquent Tax and Penalty ($ cts.)	Remarks
1		47						9.18	2.41		9.42	1 PAID IN FULL	MAY	31	1955	9233		-9.42								
2		5						.98	.02		1.00	2 PAID IN FULL	MAY	31	1955			-1.00								
3		5						.98	.02		1.00	3 PAID IN FULL	MAY	31	1955	9234		-1.00								
4	PAID DIRECT	85						16.60	4.40		17.04	4 PAID IN FULL	AUG	24	1955	9737				17.04	43					
5	SOLD FOR TAXES	5						.98	.02		1.00	5 1st Half Paid / 2nd Half Paid	OCT	31	1955	9750		1.00		1.00						
6	PAID DIRECT	5						.98	.02		1.00	6 1st Half Paid / 2nd Half Paid	OCT / MAY	31 / 31	1955 / 1955	14975										
7		5						.98	.02		1.00	7 PAID IN FULL	MAY	31	1956			-1.00								
8		5						.98	.02		1.00	8 PAID IN FULL	MAY	31	1956			-1.00								
9		93						18.16	.48		18.64	9 PAID IN FULL	MAY	31	1956	9236		-18.64								
10		5						.98	.02		1.00	10 PAID IN FULL	MAY	31	1956			-1.00								
11												11														
12												12														
13												13														
14												14														
15												15														
16												16														
17												17														
18												18														
19												19														
20												20														
		260						50.80	1.30		52.10							34.06		18.04						

Assessment Roll and Tax List of Real Property in the Town of Sylvan, Cass County, Minnesota, for Taxes for the Year 1954.

*Indicate Type of Property: R-Residential, C-Commercial, I-Industrial, U-Utility, F-Farm

	In Whose Name Assessed	To Whom Transferred	Description of Property: Subdivision	Sec. or Lot	Town or Block	Rng.	Number of Acres of Land: Acres	100ths	Sch. Dist.	Indicate Homestead Yes or No	Indicate Agricultural Yes or No	*Indicate Type of Property	True and Full Valuations: Land Exclusive of Structures and Improvements	Buildings and Other Structures	Machinery Permanently Attached to Real Estate	Total True and Full Value	Assessed Valuations: Rural: Homestead Up to $4,000 20%	Rural: Over $4,000 and Non-Homestead 33⅓%	All Other: Homestead Up to $4,000 25%	All Other: Over $4,000 and Non-Homestead 40%	Machinery Permanently Attached to Real Estate 33⅓%	Total Assessed Value	Total Assessed Value after Adjustment by the Board of Review	Final Equalized Value
													Dollars	Dollars	Dollars	Dollars	Dollars	Dollars	Dollars	Dollars	Dollars	Dollars	Dollars	Dollars
1	Irene E. Fickes		Outlot	A					15-2	No		T	9			9		3				3		
2	Frank L. & Alice M. Allen	Roger & Jack Larsen	"	B					"	"		T	9			9		3				3		
3	" " " " "		Lot	1					"	"		T	9			9		3				3		
4	" " " " "			2					"	"		T	9			9		3				3		
5	Frank L. & Alice M. Allen			3					"	"		T	9			9		3				3		
6	" "			4					"	"		T	9			9		3				3		
7	" "			5					"	"		T	9			9		3				3		
8	" "			6					"	"		T	9			9		3				3		
9	" "			7					"	"		T	9			9		3				3		
10	" "			8					"	"		T	9			9		3				3		
11	Richard Anderson			9					"	"		L	30	150		180		60				60		
12	Clayton A. Land	Richard D. Anderson		10					"	"		T	9			9		3				3		
13	" "			11					"	"		T	9			9		3				3		
14	" "			12					"	"		T	9			9		3				3		
15	" "			13					"	"		T	9			9		3				3		
16																								
17																								
18																								
19																								
20																								
													156	150		306		102				102		
			Grand Totals										135444	32278	93594	261316	18236	87204			31198	137228		

Form 3C (51) [illegible]

	Sold for Taxes	Valuations by School Districts as Equalized by Department of Taxation: District No. 3 Rate 33 Mills	District No. ..... Rate ..... Mills	District No. ..... Rate ..... Mills	District No. ..... Rate ..... Mills	District No. ..... Rate ..... Mills	District No. ..... Rate ..... Mills	Tax including State Homestead ..... Mills	State Tax on Non-Homestead 6 Mills	Special Taxes	Total Taxes	Paid	When Paid	Number of Receipt	March Settlement 1955	June Settlement 1955	Penalty	November Settlement 1955	Penalty	Collections to First Monday in January 1956	Penalty	Delinquent on First Monday in January 1956	Penalty	Total Delinquent Tax and Penalty	Remarks
		Dollars	Dollars	Dollars	Dollars	Dollars	Dollars	$ cts.	$ cts.	$ cts.	$ cts.		Month Day Year		$ cts.	$ cts.	$ cts.	$ cts.	$ cts.	$ cts.	$ cts.	$ cts.	$ cts.	
1	SOLD FOR TAXES	3						58	02		60	1	[illegible]									60		
2		3						58	02		60	2	PAID IN FULL MAY 31 1956			-60								
3		3						58	02		60	3	PAID IN FULL MAY 31 1956	9035		-60								
4		3						58	02		60	4	PAID IN FULL MAY 31 1956			-60								
5		3						58	02		60	5	1st Half Paid MAY 31 1955 / 2nd Half Paid OCT 31 1955											
6		3						58	02		60	6	1st Half Paid MAY 31 1955 / 2nd Half Paid OCT 31 1955											
7		3						58	02		60	7	1st Half Paid MAY 31 1955 / 2nd Half Paid OCT 31 1955	7180		1 80		1 80						
8		3						58	02		60	8	1st Half Paid MAY 31 1955 / 2nd Half Paid OCT 31 1955	4975										
9		3						58	02		60	9	1st Half Paid MAY 31 1955 / 2nd Half Paid OCT 31 1955											
10		3						58	02		60	10	1st Half Paid MAY 31 1955 / 2nd Half Paid OCT 31 1955											
11		60						11 70	32		12 04	11	1st Half Paid MAY 31 1955			-6 02						6 02	6 02	
12		3						58	02		60	12	1st Half Paid MAY 31 1955			-30						30	33	
13		3						58	02		60	13	1st Half Paid MAY 31 1955	10550		-30						30	33	
14		3						58	02		60	14	1st Half Paid MAY 31 1955			-30						30	33	
15		3						58	02		60	15	1st Half Paid MAY 31 1955			-30						30	33	
16												16												
17												17												
18												18												
19												19												
20												20												
		1084						19 84	60		20 44					1080		180				7 80		

Assessment Roll and Tax List of Real Property in the ..... of ..... Cass County, Minnesota, for Taxes for the Year 1954.

*Indicate Type of Property: R-Residential, C-Commercial, I-Industrial, U-Utility, F-Farm

Form SC (54) WILLIAM SAINT, CASSOP, MINNESOTA

	IN WHOSE NAME ASSESSED	TO WHOM TRANSFERRED	DESCRIPTION OF PROPERTY: SUBDIVISION	Sec. or Lot	Town or Block	Rng	Number of Acres of Land: Acres	100ths	No. School District	Indicate Homestead Tax or No	Indicate Agricultural Tax or No	*Indicate Type of Property	TRUE AND FULL VALUATIONS: LAND Exclusive of Structures and Improvements	BUILDINGS and Other Structures	MACHINERY Permanently Attached to Real Estate	TOTAL True and Full Value	ASSESSED VALUATIONS: RURAL: Homestead Up to $1,000 20%	Over $1,000 and Non-Homestead 33⅓%	ALL OTHER: Homestead Up to $1,000 25%	Over $1,000 and Non-Homestead 40%	MACHINERY Permanently Attached to Real Estate 33⅓%	TOTAL ASSESSED VALUE	Total Assessed Value Equalized by the Board of Review	FINAL EQUALIZED VALUE
													Dollars	Dollars	Dollars	Dollars	Dollars	Dollars	Dollars	Dollars	Dollars	Dollars	Dollars	Dollars
1																								
2																								
3																								
4																								
5																								
6																								
7																								
8																								
9																								
10																								
11																								
12																								
13																								
14																								
15																								
16																								
17																								
18																								
19																								
20																								

VALUATIONS BY SCHOOL DISTRICTS AS EQUALIZED BY DEPARTMENT OF TAXATION

	SOLD FOR TAXES	District No. ..... Rate ..... Mills	District No. ..... Rate ..... Mills	District No. ..... Rate ..... Mills	District No. ..... Rate ..... Mills	District No. ..... Rate ..... Mills	District No. ..... Rate ..... Mills	Tax including State Homestead ..... Mills	State Tax on Non-Homestead 5.7 ..... Mills	SPECIAL TAXES	TOTAL TAXES		PAID	WHEN PAID	Number of Receipt	March Settlement 1955	June Settlement 1955	Penalty	November Settlement 1955	Penalty	Collections to First Monday in January 1956	Penalty	Delinquent on First Monday in January 1956	Total Delinquent Tax and Penalty	REMARKS
		Dollars	Dollars	Dollars	Dollars	Dollars	Dollars	$ cts.	$ cts.	$ cts.	$ cts.			Month Day Year		$ cts.	$ cts.	$ cts.	$ cts.	$ cts.	$ cts.	$ cts.	$ cts.	$ cts.		
1												1														
2												2														
3												3														
4												4														
5												5														
6												6														
7												7														
8												8														
9												9														
10												10														
11												11														
12												12														
13												13														
14												14														
15												15														
16	Grand Totals	2619	15214	773			19226	10564.00	#2: 7.4			16														
17		7805	32216	47007	41337		118403	90580.06	#1-7.4			17														
18		10424	37,456	47997	41337		137,627					18														
19								28965.62	418.04		29 583.66	19														
20												20														

#1 Ex 28-1551 - 2024.14

#2 Ex 28-1552 - 7315.42