ASSESSMENT & TAX LIST

Sylvan

1951

INDEX TO SECTIONS

SECTION	PAGE
Sec. 1	
" 2	
" 3	
" 4	
" 5	
" 6	
" 7	
" 8	
" 9	
" 10	
" 11	
" 12	
" 13	
" 14	
" 15	
" 16	
" 17	
" 18	
" 19	
" 20	
" 21	
" 22	
" 23	
" 24	
" 25	
" 26	
" 27	
" 28	
" 29	
" 30	
" 31	
" 32	
" 33	
" 34	
" 35	
" 36	

For Convenience of Auditor in Showing Boundaries of School Districts

Township No. 132-29 133-29 133-30 Range No. ..... Mer. P. M.

Sch. Dist. #1 #13 - Decarve Jt 29-152 7-1-52

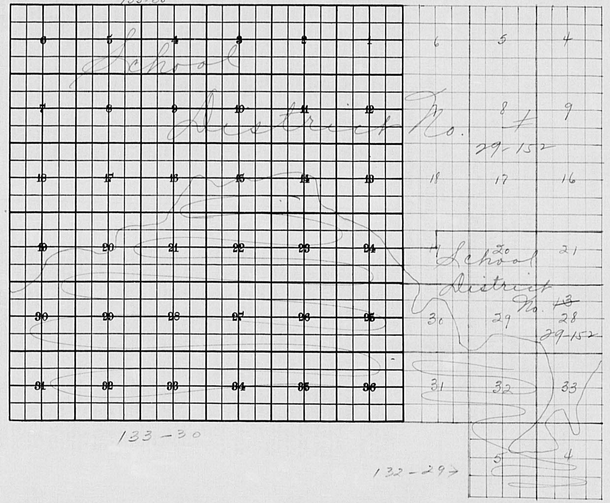

Returns Showing Grain Received in or Handled by Elevators, Warehouses and Mills in the ..... of ..... in the County of ..... for the Year Ending May 1, 1951.

NAMES OF OWNERS	ADDRESS	Bushels of Wheat	Bushels of Soy Beans	Bushels of Flax	Total No. of Bushels of Wheat, Soy Beans and Flax	★ Tax of ½ Mill per Bushel Dollars	Cts.	Bushels of Corn	Bushels of Barley	Bushels of Rye	Bushels of Oats	Bushels of Buckwheat	Bushels of all Other Grains	Total No. Bushels Corn, Barley, Rye, Oats, Buckwheat and all Other Grains	★ Tax of ¼ Mill Per Bushel Dollars	Cts.	★ Total Tax Dollars	Cts.	REMARKS

Note ★ Assessors will not fill these Columns

REAL PROPERTY BECOMING SUBJECT TO TAXATION SINCE THE LAST PREVIOUS ASSESSMENT OR OMITTED FROM ASSESSMENT ROLLS THE PREVIOUS YEARS.

Assessment of Taxable Real Property in the _____ of _____, County of _____, Minn., for the Year 1951.

Form 314 m-n-acre manual, amended

	NAME OF OWNER	School District	DESCRIPTION OF PROPERTY: SUBDIVISION	Sec. or Lot	Twp. or Block	Rng.	Number of Acres of Land	Ind. Imp. Add. Ass. Val. Tax or Re	Ind. Imp. Add. Ass. Val. Tax or Re	BY WHOM VALUED	TRUE AND FULL VALUATIONS: LAND Estimate of Structures and Improvements	BUILDINGS and Other Structures	MACHINERY Permanently Attached to Real Estate	TOTAL True and Full Value	ASSESSED VALUATIONS: RURAL Homestead Up to $4,000 20%	RURAL Over $4,000 and Non-Homestead 33⅓%	ALL OTHER Homestead Up to $4,000 25%	ALL OTHER Over $4,000 and Non-Homestead 40%	MACHINERY Permanently Attached to Real Estate 33⅓%	TOTAL ASSESSED VALUE	FINAL EQUALIZED VALUE	
							Acres				Dollars	Dollars	Dollars	Dollars	Dollars	Dollars	Dollars	Dollars	Dollars	Dollars	Dollars	
1										State												
										County												
										Local Bd.												
										Assessor												1
2										State												
										County												
										Local Bd.												
										Assessor												2
3										State												
										County												
										Local Bd.												
										Assessor												3
4										State												
										County												
										Local Bd.												
										Assessor												4
5										State												
										County												
										Local Bd.												
										Assessor												5
6										State												
										County												
										Local Bd.												
										Assessor												6
7										State												
										County												
										Local Bd.												
										Assessor												7
8										State												
										County												
										Local Bd.												
										Assessor												8
										State												
										County												
										Local Bd.												
										Assessor												

Total No. of Acres _____

Total Value as Equalized by

Total Value as Assessed by

SUMMARY OF TAX COLLECTION

Original Levy	$31286.88	
Additions	$	
		$31286.88
Abatements	$ 158.30	
		$31128.58

COLLECTIONS

March Settlement	$ 1746.02	
June Settlement	$ 25058.48	
November Settlement	$ 12,024.36	
January Settlement	$ 281.96	$ 29110.80
		$ 2017.78
Over Collected	$	
Under Collected	$	
Delinquent	$ 201 7.78	$ 2017.78
Total		$31128.58

Real

1938-39 Sylvan Park, Carlyon's Sylvan Park, Sylvan Beach, Addn. to Sylvan Beach

Assessment of

Form 3½

NAME OF OWNER

1

2

3

4

5

6

7

8

Treasurer's Office, Cass County, Minnesota

RECEIVED this, the first Monday (being the 7th *day) of January, A. D. 1952, of* L. C. Peterson *, Auditor of said County, Minnesota, the Tax List of all Taxable Real and Personal Property in the* Town *of* Sylvan *in said County for the year A. D. 1951, as specified above and amounting to* ..... *Dollars* 100

Paul D. Jewell, by F.
County Treasurer.

Jan. 5, 1953

Office of County Treasurer, Cass County, Minnesota

To L. C. Peterson, County Auditor:

Sir—I herewith return to you the Tax List for the Town *of* Sylvan *in said County for the year 1951, heretofore received from you. I certify that I have compared the same with the duplicate receipts in your office, and have written opposite the amount of each tax so receipted the words "First Quarter Paid", "Second Quarter Paid", "Third Quarter Paid" or "Paid in full" as the case may be, and the number of my receipt given in discharge of said tax, and each tract or lot of real property against which the taxes remain unpaid is delinquent for said year.*

Yours respectfully,
Paul D. Jewell, by F. M. P.
County Treasurer.

Auditor's Office, Cass County, Minnesota

I, ... *Auditor of said County, and State of Minnesota, do hereby certify that the following is a correct list of the Taxes levied on the Real and Personal Property in the* ..... *of* ..... *for the year 1951.*

WITNESS my hand and official seal, the ..... *day of* ..... *1952.*

(SEAL) ..... *County Auditor.*

Auditor's Office, Cass County, Minnesota

..... *195*

I hereby certify that on the first Monday in January 1953, I received of ..... *County Treasurer, the Tax List of the* ..... *of* ..... *in said County for the year 1951; that I have compared the said list with the Statements receipted for by said Treasurer, which are on file in my office, and that each tract or lot of real property therein against which the taxes, or any part thereof, remains unpaid are delinquent for said year.*

(SEAL) ..... *County Auditor.*

Real

132-29 | 133-29 | 133-30 | Sylvan | Carlyon's Sylvan Park | Sylvan Beach | Lend & Allen's First Add'n. to Sylvan Beach

Assessment of

Form 334 [illegible]

TABULAR SCHEDULE OF VALUATIONS, RATES AND TAXES

LEVIED IN THE Town OF Sylvan COUNTY OF CASS, STATE OF MINNESOTA

220.33
2.79
223.12

Line	NAME OF OWNER	School District No.	Agricultural Lands (Dollars)	Non-Agricultural Lands (Dollars)	Personal Property (Dollars)	Total Value of all Property except Money and Credits (Dollars)	RATE OF STATE TAXES: Total Rate of State Tax (Mills)	RATE OF COUNTY TAXES: Rev. (Mills)	R. & B. (Mills)	Welfare (Mills)	Bonds and Int. (Mills)	Mills	Mills	Total Rate of County Tax (Mills)	RATE OF TOWN TAXES: Rev. (Mills)	R. & B. (Mills)	Drag Tax (Mills)	State Loan (Mills)	Mills	Mills	Mills	Mills	Total Rate of Town Tax (Mills)	RATE OF SCHOOL TAXES: Local 1 Mill (Mills)	Special (Mills)	State Loan (Mills)	Deficiency (Mills)	Tuition (Mills)	Transportation (Mills)	C.O. (Mills)	Mills	Total Rate of Sch'l Tax (Mills)	Total Rate of all Taxes (Mills)
1		JJ 29-152 1	40,551	41826	6722	89,099	H. 4.93	27.4	14.4	44.7	17.3			103.8	1.5	14.3	1.						16.8	1.	20.	2.	42.		3.	26.8		94.8	220.33
		JJ 29-152 13	50,234		678	50,912																		1.	40.	2.	42.		3.	26.8		114.8	240.33
2			90,785	41826	7400	140,011																		1.	43.3			30.8	3.			78.1	203.63
							N. H. 2.79																										
3							7.72																										
4		Assessed Value Homestead	Rural 25473	All Other	Personal Property	Total 25473																											
5		Non-Homestead	107,138		7400	114538																											
		Total	132,611		7400	140,011																											
6																																	
7																																	
8																																	

TAXES LEVIED

Line	LOCAL 1 MILL AND SPECIAL SCHOOL TAXES BY DISTRICTS: Local 1 Mill	Special	State Loan	Def.	Transp.	Tuition	C.O.	Total School Taxes	ALL OTHER TAXES: FUNDS	Rate	Amounts
1	4055	81102	8110	170314	12165		108677	384423	State—Non-Homestead,		31814
	4855	194192	9710	203902	14564		130109	557332	State—Homestead,		69025
2	5091	220449			15274	156809		397623			
									County Revenue,		383608
	14001	495743	17820	374216	42003	156809	238786	1339378	County Road and Bridge,		201606
									County Welfare,		625839
3									Bonds and Interest		242209
											1453262
4									Town Revenue,		21002
									Town Road and Bridge,		200206
									Town Drag,		14001
									Town State Loan,		
											235209
5									School Local 1 Mill,		14001
									School Special,		495743
									School State Loan,		17820
									Deficiency		374216
									Tuition		156809
									Transportation		42003
									C.O.		238786
7											1339378
8											31,286.88

Total Taxes Real Estate 29,513.12
Pers. Prop. 1773.76
Total 31,286.88

Total Number of Acres 18,619.90

Total Levy, $ 31,286.88

State of Minnesota, } ss
COUNTY OF CASS

I, L. C. Peterson, Auditor of said County and State aforesaid, do hereby certify that the foregoing is a true and correct Schedule, showing the valuation of all the taxable property, in the Town of Sylvan, in said County, the several rates of Taxation and Totals of the several Tax Funds levied thereon for the year A. D. 1951

Witness my hand and official seal, this 18th day of December A. D. 1951

SEAL

L. C. Peterson
County Auditor.
By Helen Killen, Deputy

Real

132-29	133-29	133-30	Sylvan	Carlyon's Sylvan Park	Sylvan Beach Add'n. to Sylvan Beach
					Land & Allen's First Add'n. to Sylvan Beach

Assessment of

Form 3½ [illegible]

NAME OF OWNER													
1													
2													
3													
4													
5													
6													
7													
8													

COLLECTIONS OF TAXES OF 195 , OF , CASS COUNTY, MINNESOTA

FUNDS	MARCH SETTLEMENT 19 52	JUNE SETTLEMENT 19 52	NOV. SETTLEMENT 19 52	Amount Collected from Nov. 19 52 to First Monday in Jan. 19 53	REDUCTIONS	Total Reductions and Collected	BALANCE UNCOLLECTED	ADDITIONS	Total Uncollected to First Monday in January, 19
State—Non-Homestead,	20 —	14990	12352	315					
State—Homestead,	3580	33299	26629	635					
County Revenue,	19899	185071	147999	3531					
County Road and Bridge,	10458	97264	77787	1856					
County Welfare,	32464	301922	241444	5760					
County Bond and Interest,	12564	116851	93445	2229					
Town Revenue,	1089	10132	8102	193					
Town Road and Bridge,	10385	96588	77240	1843					
Town Drag,	726	6754	5401	129					
Town State Loan,									
School Local 1 Mill,	726	6754	5401	129					
School Special,	28916	236678	199755	3291					
School State Loan,	1363	8562	6216	196					
Deficiency	28608	179810	130535	4126					
Tuition	1389	76175	70638	943					
Transportation	2178	20263	16204	387					
Cable	18255	114735	83294	2633					
	1746 —	1505848	1202436	28196					

		LOCAL 1 MILL	SPECIAL	~~STATE LOAN~~ Trans	Tuition	St. Loans	Deficiency	C. O.	TOTALS
MARCH SETTLEMENT	School District No. 13	45	1952	135	1389	[illegible]	[illegible]	[illegible]	3521
	1-a	14	290	42		29	6—	313	1358
	1-na	667	26674	2001		1334	28008	17872	76556
	Totals	726	28916	2178	1389	1363	28608	18255	81435
JUNE SETTLEMENT	School District No. 1a	2083	41662	6249		4166	87491	55827	197478
	1na	2198	87923	6594		4396	92319	58908	252338
	13	2473	107093	7420	76175				193161
	Totals	6754	236678	20263	76175	8562	179810	114735	642977
NOVEMBER SETTLEMENT	School District No. (#1) A29-152	1194	23872	3581		2387	50132	31989	113155
	(#1) NA29-152	1914	76575	5743		3829	80403	51305	219769
	(13) 29-152	2293	99308	6880	70638				178119
	Totals	5401	199755	16204	70638	6216	130535	83294	512043
NOVEMBER to JANUARY	School District No. (#1) 629-152	98	1965	295		196	4126	2633	9313
	(13) 629-152	31	1326	92	943				2392
	Totals	129	3291	387	943	196	4126	2633	11705
ADDITIONS	School District No.								
	Totals								
REDUCTIONS	School District No.								
	Totals								

1

Form 5CD

Assessment Roll and Tax List of Real Property in the Town of Sylvan,

Cass County, Minnesota, for Taxes for the Year 1951.

1

	IN WHOSE NAME ASSESSED	TO WHOM TRANSFERRED	DESCRIPTION OF PROPERTY: SUBDIVISION	Sec. or Lot	Town or Block	Rng.	Number of Acres of Land: Acres	Number of Acres of Land: Hdths	No. School District	Indicate Homestead Tax by Yes or No	Indicate Agricultural Tax by Yes or No	TRUE AND FULL VALUATIONS: LAND Exclusive of Structures and Improvements	TRUE AND FULL VALUATIONS: BUILDINGS and Other Structures	TRUE AND FULL VALUATIONS: MACHINERY Permanently Attached to Real Estate	TRUE AND FULL VALUATIONS: TOTAL True and Full Value	ASSESSED VALUATIONS: RURAL: Homestead Up to $4,000 20%	RURAL: Over $4,000 and Non-Homestead 33⅓%	ALL OTHER: Homestead Up to $4,000 25%	ALL OTHER: Over $4,000 and Non-Homestead 40%	ALL OTHER: MACHINERY Permanently Attached to Real Estate 33⅓%	TOTAL ASSESSED VALUE	Total Assessed Value as Equalized by the Board of Review	FINAL EQUALIZED VALUE
							Acres	Hdths				Dollars	Dollars	Dollars	Dollars	Dollars	Dollars	Dollars	Dollars	Dollars	Dollars	Dollars
	Adolph + Ethel Haack																					
1			NE¼ of NE¼ Lot 1	4	132	27	54	74	13	No												
2			NW¼ of NE¼ Lot 1	5	132	27																
3			SW¼ of NE¼																			
4			SE¼ of NE¼																			
5																						
6			NE¼ of NW¼																			
7			NW¼ of NW¼																			
8			SW¼ of NW¼																			
9			SE¼ of NW¼																			
10																						
11			NE¼ of SW¼																			
12			NW¼ of SW¼																			
13			SW¼ of SW¼																			
14			SE¼ of SW¼																			
15																						
16			NE¼ of SE¼																			
17			NW¼ of SE¼																			
18			SW¼ of SE¼																			
19			SE¼ of SE¼																			
20																						
							54	74														

VALUATIONS BY SCHOOL DISTRICTS AS EQUALIZED BY DEPARTMENT OF TAXATION

	SOLD FOR TAXES	District No. 130 Rate 9.3 Mills	District No. ..... Rate ..... Mills	District No. ..... Rate ..... Mills	District No. ..... Rate ..... Mills	District No. ..... Rate ..... Mills	District No. ..... Rate ..... Mills	Tax including State Homestead ..... Mills	State Tax on Non-Homestead ..... Mills	SPECIAL TAXES	TOTAL TAXES	PAID	WHEN PAID: Month Day Year	Number of Receipt	March Settlement 1952	June Settlement 1952	Penalty	November Settlement 1952	Penalty	Collections to First Monday in January 1953	Penalty	Delinquent on First Monday in January 1953	Total Delinquent Tax and Penalty	REMARKS
		Dollars	Dollars	Dollars	Dollars	Dollars	Dollars	$ cts.	$ cts.	$ cts.	$ cts.				$ cts.	$ cts.	$ cts.	$ cts.	$ cts.	$ cts.	$ cts.	$ cts.	
1		21 30							65 16		65 16					32 58						32 58	35 84
2																							
3																							
4																							
5																							
6																							
7																							
8																							
9																							
10																							
11																							
12																							
13																							
14																							
15																							
16																							
17																							
18																							
19																							
20																							
		21 30							65 16		65 16					32 58						32 58	

Village of Sylvan Park
Carlyon's Sylvan Park
Sylvan Beach
Added to Sylvan Beach

Assessment Roll and Tax List of Real Property in the Town of Highwood,

Form SCD

IN WHOSE NAME ASSESSED	TO WHOM TRANSFERRED		DESCRIPTION OF PROPERTY: SUBDIVISION	Sec. or Lot	Town or Block	Rng.	Number of Acres of Land: Acres	Number of Acres of Land: Hundredths	No. School District	Indicate Homestead Tax No.	Indicate Agricultural Tax No.	TRUE AND FULL VALUATIONS: LAND Exclusive of Structures and Improvements	TRUE AND FULL VALUATIONS: BUILDINGS and Other Structures	TRUE AND FULL VALUATIONS: MACHINERY Permanently Attached to Real Estate	TRUE AND FULL VALUATIONS: TOTAL True and Full Value	ASSESSED VALUATIONS: RURAL: Homestead Up to $4,000 20%	ASSESSED VALUATIONS: RURAL: Over $4,000 and Non-Homestead 33⅓%	ASSESSED VALUATIONS: ALL OTHER: Homestead Up to $4,000 25%	ASSESSED VALUATIONS: ALL OTHER: Over $4,000 Non-Homestead 40%	ASSESSED VALUATIONS: ALL OTHER: MACHINERY Permanently Attached to Real Estate 33⅓%	ASSESSED VALUATIONS: TOTAL ASSESSED VALUE	Total Assessed Value as Equalized by the Board of Review	FINAL EQUALIZED VALUE
							Acres	Hundredths				Dollars	Dollars	Dollars	Dollars	Dollars	Dollars	Dollars	Dollars	Dollars	Dollars	Dollars
Arnold Frawley		1	Lot 1 less 33.2 acres	4	133	39	4	25		Yes												
Geo. B Anderson		2	NW¼ of NE¼ Lot 2				39	25		No												
Severn J. Anderson		3	SW¼ of NE¼ less 1 acre				31	10		Yes												
Arnold Frawley		4	1 acre SE¼ of NE¼				25	20														
Minnesota Power & Light Co.		5	33.2 acres of Lot 1 & 14 acres of Lot 4 of 7E¼				48			No												
Melvin H. & Gladys M. Haney		6	Lot 3 NE¼ of NW¼ less 6.45							Yes												
" "		7	Lot 4 NW¼ of NW¼ less 6.45				68	45														
" "		8	SW¼ of NW¼ Minnesota Power & Light Co.																			
" "		9	SE¼ of NW¼																			
Minnesota Power & Light Co.		10	9 Rods of NE¼ of 7E¼				89			No												
Severn J. Anderson		11	NE¼ of SW¼				40			Yes												
Minnesota Power & Light Co.		12	NW¼ of SW¼				40			No												
" "		13	SW¼ of SW¼				40															
Severn J. Anderson		14	SE¼ of SW¼				40			Yes												
Minnesota Power & Light Co.		15	6.45 acres of Lot 3 & 4 of 7E¼				6	45		No												
State of Minnesota		16	NE¼ of SE¼																			
Severn J. Anderson		17	NW¼ of SE¼				40			Yes												
John W. & Emily Peterson		18	SW¼ of SE¼				40															
" "		19	SE¼ of SE¼				40															
		20																				
							567	60														

Cass County, Minnesota, for Taxes for the Year 1951.

SOLD FOR TAXES	VALUATIONS BY SCHOOL DISTRICTS AS EQUALIZED BY DEPARTMENT OF TAXATION: District No. ..... Rate ..... Mills	Tax including State Homestead ..... Mills	State Tax on Non-Homestead 2½ Mills	SPECIAL TAXES	TOTAL TAXES		PAID	WHEN PAID: Month Day Year	Number of Receipt	March Settlement 1952	June Settlement 1952	Penalty	November Settlement 1952	Penalty	Collections to First Monday in January 1953	Penalty	Delinquent on First Monday in January 1953	Penalty	Total Delinquent Tax and Penalty	REMARKS
	Dollars	$ cts.	$ cts.	$ cts.	$ cts.															
1	SW 11	2 40			2 40	1	1st Half Paid													
2	" 11 4	25 12	32		25 44	2	PAID IN FULL	MAY 31 1952	11311		25 44									
							2nd Half Paid	AUG 21 1952	12411											
3	SW 47	10 36			10 36	3	1st Half Paid	MAY 31 1952	11316		5 18									
							2nd Half Paid	OCT 31 1952	11320											
4	SW 162	35 70			35 70	4	1st Half Paid	MAY 31 1952	11316		17 85									
							2nd Half Paid	OCT 31 1952	11320											
5	121	26 66	34		27 00	5	1st Half Paid	MAY 31 1952	11316		13 50									
							2nd Half Paid	OCT 31 1952	11320											
6	SW 194	64 78			64 78	6	1st Half Paid	MAY 31 1952	11316		32 39		32 39							
7						7														
8						8														
9						9														
10	30	6 60	08		6 68	10	PAID IN FULL	MAY 31 1952	7753		6 68									
11	SW 46	10 14			10 14	11	1st Half Paid	MAY 31 1952	11316		5 07									
							2nd Half Paid	AUG 21 1952	12411											
12	102	22 48	28		22 76	12	1st Half Paid	MAY 31 1952	11316		11 38									
							2nd Half Paid	OCT 31 1952	11320											
13	102	22 48	28		22 76	13	1st Half Paid	MAY 31 1952	11316		11 38									
							2nd Half Paid	OCT 31 1952	11320											
14	SW 31	6 84			6 84	14	1st Half Paid	MAY 31 1952	11316		3 42									
							2nd Half Paid	OCT 31 1952	11320											
15	164	36 14	46		36 60	15	1st Half Paid	MAY 31 1952	11744		18 30									
16						16														
17	SW 136	27 76			27 76	17	1st Half Paid	AUG 21 1952	12411				13 88							
							2nd Half Paid													
18	SW 122	4 84			4 84	18	1st Half Paid	MAY 31 1952	11316		1 98									
							2nd Half Paid	OCT 31 1952	11320											
19	SW 60	6 60			6 60	19	1st Half Paid	MAY 31 1952	11535		2 42		2 42							
							2nd Half Paid	OCT 31 1952	11320											
20						20														
	# 769 Lots 1402		# R. 30892	176	31 068						171 90		139 28							

Village of Sylvan 133-39 Carlyon's Sylvan Park Sylvan Beach Addn. to Sylvan Beach

Assessment Roll and Tax List of Real Property in the Town of Sylvan,

Form SCD MAUR-DAVIS COMPANY, MINNEAPOLIS

Cass County, Minnesota, for Taxes for the Year 1951.

	IN WHOSE NAME ASSESSED	TO WHOM TRANSFERRED		DESCRIPTION OF PROPERTY: SUBDIVISION	Sec. or Lot	Town or Block	Rng.	Number of Acres of Land	No. School District	Indicates Homestead Yes or No	Indicates Agricultural Yes or No	TRUE AND FULL VALUATIONS: LAND Exclusive of Structures and Improvements	BUILDINGS and Other Structures	MACHINERY Permanently Attached to Real Estate	TOTAL True and Full Value	ASSESSED VALUATIONS: RURAL Homestead Up to $4,000 20%	RURAL Over $4,000 and Non-Homestead 33⅓%	ALL OTHER Homestead Up to $4,000 25%	ALL OTHER Over $4,000 and Non-Homestead 40%	ALL OTHER MACHINERY Permanently Attached to Real Estate 33⅓%	TOTAL ASSESSED VALUE	Total Assessed Value as Equalized by the Board of Review	FINAL EQUALIZED VALUE
								Acres Mills				Dollars	Dollars	Dollars	Dollars	Dollars	Dollars	Dollars	Dollars	Dollars	Dollars	Dollars
1	Chas. D. + Caroline Peterson		1	NE¼ of NE¼ Lot 1	5	138	29	36.34	1	Yes												
2	" "		2	NW¼ of NE¼ Lot 2				36.28														
3	" "		3	SW¼ of NE¼				40														
4	" "		4	SE¼ of NE¼				40														
5			5																			
6	Harold LeRoy + Irene Peterson		6	NE¼ of NW¼ Lot 3				36.24														
7	" "		7	NW¼ of NW¼ Lot 4				36.14														
8	" "		8	SW¼ of NW¼				40														
9	" "		9	SE¼ of NW¼				40														
10			10																			
11	Geo. + Lucy Clark		11	NE¼ of SW¼				40														
12	" "		12	NW¼ of SW¼				40														
13	Brown + Laura Peterson		13	SW¼ of SW¼				40														
14	" "		14	SE¼ of SW¼				40														
15			15																			
16	Emily + John H. Peterson		16	NE¼ of SE¼				40	9	No												
17	George + Lucy Clark		17	NW¼ of SE¼				40	9	Yes												
18	" "		18	SW¼ of SE¼				40														
19	Minnesota Power + Light Co.		19	SE¼ of SE¼				40	9	No												
20			20																			
								625.04														

	SOLD FOR TAXES	VALUATIONS BY SCHOOL DISTRICTS AS EQUALIZED BY DEPARTMENT OF TAXATION: District No. ..... Rate ..... Mills	District No. ..... Rate ..... Mills	District No. ..... Rate ..... Mills	District No. ..... Rate ..... Mills	District No. ..... Rate ..... Mills	District No. ..... Rate ..... Mills	Tax including State Homestead 7 Mills	State Tax on Non-Homestead 4 Mills	SPECIAL TAXES	TOTAL TAXES	PAID	WHEN PAID: Month Day Year	Number of Receipt	March Settlement 1952	June Settlement 1952	Penalty	November Settlement 1952	Penalty	Collections to First Monday in January 1951	Penalty	Delinquent on First Monday in January 1951	Penalty	Total Delinquent Tax and Penalty	REMARKS
		Dollars	Dollars	Dollars	Dollars	Dollars	Dollars	$ cts.	$ cts.	$ cts.	$ cts.				$ cts.	$ cts.	$ cts.	$ cts.	$ cts.	$ cts.	$ cts.	$ cts.	$ cts.	
1		20 66						1454			1454	1st Half Paid 2nd Half Paid	OCT 31 1952 MAY 31 1952			727		727					
2		20 350						7756			7756	2nd Half Paid 1st Half Paid	OCT 31 1952 MAY 31 1952	1216 5772		3878		3878					
3		20 79						1740			1740	2nd Half Paid 1st Half Paid	OCT 31 1952 MAY 31 1952			870		870					
4		20 62						1366			1366	2nd Half Paid 1st Half Paid	OCT 31 1952 MAY 31 1952			683		683					
5																								
6		20 81						1784			1784	2nd Half Paid 1st Half Paid	OCT 31 1952 MAY 31 1952			892		892					
7		20 361						5750			5750	2nd Half Paid 1st Half Paid	OCT 31 1952 MAY 31 1952	14280 5265		2875		2875					
8		20 70						1542			1542	2nd Half Paid 1st Half Paid	OCT 31 1952 MAY 31 1952			771		771					
9		20 75						1652			1652	2nd Half Paid 1st Half Paid	OCT 31 1952 MAY 31 1952			826		826					
10																								
11		20 75						1652			1652	2nd Half Paid 1st Half Paid	OCT 31 1952 MAY 31 1952	15324		826		826					
12		20 70						1542			1542	2nd Half Paid 1st Half Paid	OCT 31 1952 MAY 31 1952	12135		771		771					
13		20 451						10092			10092	2nd Half Paid 1st Half Paid	OCT 31 1952 MAY 15 1952	14280 5265		5046		5046					
14		20 79						1740			1740	2nd Half Paid 1st Half Paid	OCT 31 1952 MAY 15 1952			870		870					
15																								
16		41						904	12		914	2nd Half Paid 1st Half Paid	OCT 31 1952 MAY 31 1952	15335 1220		458		458					
17		20 377						8306			8306	2nd Half Paid 1st Half Paid	OCT 31 1952 MAY 31 1952			4153		4153					
18		20 90						1982			1982	2nd Half Paid 1st Half Paid	OCT 31 1952 MAY 31 1952	16336		991		991					
19		118						2600	92		2692	2nd Half Paid 1st Half Paid	OCT 31 1952 MAY 31 1952	17240 7745		1346		1346					
20																								
		11 2175 1451 5854						51862	44		51906					25953		25953					

Village of Sylvan Beach 133-29 Sylvan Township 133-29 Carlyonia Park Sylvan Beach Addition to Sylvan Beach 133-29

Assessment Roll and Tax List of Real Property in the Town of Sylvan,

Form SCD

Cass County, Minnesota, for Taxes for the Year 1951.

	IN WHOSE NAME ASSESSED	TO WHOM TRANSFERRED	DESCRIPTION OF PROPERTY: SUBDIVISION	Sec. or Lot	Town. or Block	Rng.	Number of Acres of Land	No. School District	Indicates Homestead Yes or No	Indicates Agricultural Yes or No	TRUE AND FULL VALUATIONS: LAND Exclusive of Structures and Improvements	BUILDINGS and Other Structures	MACHINERY Permanently Attached to Real Estate	TOTAL True and Full Value
							Acres / Hdths				Dollars	Dollars	Dollars	Dollars
1	John + Ingrid R Bertrand		NE¼ of NE¼ Lot 1	6	133	29	36.66	1	No					
2	" "		NW¼ of NE¼ Lot 2				37.78		"					
3	Charles D + Caroline Peterson		SW¼ of NE¼				40		"					
4	" "		SE¼ of NE¼				40		"					
5														
6			NE¼ of NW¼											
7			NW¼ of NW¼											
8			SW¼ of NW¼											
9			SE¼ of NW¼											
10														
11	Ellen Nordine		NE¼ of SW¼				40.47		Yes					
12	" "		NW¼ of SW¼				40.63		"					
13	" "		SW¼ of SW¼				40		"					
14	" "		SE¼ of SW¼				40		"					
15														
16	Brewer Peterson		NE¼ of SE¼				40		"					
17	" "		NW¼ of SE¼				40		"					
18	" "		SW¼ of SE¼				40		"					
19	" "		SE¼ of SE¼				40		"					
20														
							475.56							

	ASSESSED VALUATIONS: RURAL Homestead Up to $4,000 20%	RURAL Over $4,000 and Non-Homestead 33⅓%	ALL OTHER Homestead Up to $4,000 25%	ALL OTHER Over $4,000 and Non-Homestead 40%	MACHINERY Permanently Attached to Real Estate 33⅓%	TOTAL ASSESSED VALUE	Total Assessed Value as Equalized by the Board of Review	FINAL EQUALIZED VALUE
	Dollars	Dollars	Dollars	Dollars	Dollars	Dollars	Dollars	Dollars
1								
2								
3								
4								
5								
6								
7								
8								
9								
10								
11								
12								
13								
14								
15								
16								
17								
18								
19								
20								

	SOLD FOR TAXES	VALUATIONS BY SCHOOL DISTRICTS AS EQUALIZED BY DEPARTMENT OF TAXATION: District No. / Rate in Mills	Tax including State Homestead	State Tax on Non-Homestead ⅛ Mills	SPECIAL TAXES	TOTAL TAXES	PAID: When Paid Month Day Year	Number of Receipt	March Settlement 1952	June Settlement 1952	Penalty	November Settlement 1952	Penalty	Collections to First Monday in January 1951	Penalty	Delinquent on First Monday in January 1953	Penalty	Total Delinquent Tax and Penalty	REMARKS
		Dollars / Dollars / Dollars / Dollars / Dollars / Dollars	$ cts.	$ cts.	$ cts.	$ cts.			$ cts.	$ cts.	$ cts.	$ cts.	$ cts.	$ cts.	$ cts.	$ cts.	$ cts.	$ cts.	
1		80	17 62	22		17 84	2nd Half Paid NOV 2 1952 1st Half Paid MAY 3 1 1952	14162		892				1784				
2		83	18 28	24		18 52	2nd Half Paid 1st Half Paid MAY 31 1952	15344		926				926				
3		86	18 94	24		19 18	2nd Half Paid OCT 31 1952 1st Half Paid MAY 31 1952	14116		959		959						
4		86	18 94	24		19 18	2nd Half Paid OCT 31 1952 1st Half Paid MAY 31 1952	15712		959		959						
5																			
6																			
7																			
8																			
9																			
10																			
11		82 62	13 66			13 66	2nd Half Paid OCT 31 1952 1st Half Paid MAY 31 1952			683		683						
12		82 62	13 66			13 66	2nd Half Paid OCT 31 1952 1st Half Paid MAY 31 1952	15329 11311		683		683						
13		82 79	16 52			16 52	2nd Half Paid OCT 31 1952 1st Half Paid MAY 31 1952			826		826						
14		82 94	18 94			18 94	2nd Half Paid OCT 31 1952 1st Half Paid MAY 31 1952			947		947						
15																			
16		82 51	11 24			11 24	2nd Half Paid OCT 31 1952 1st Half Paid MAY 31 1952			562		562						
17		82 51	11 24			11 24	2nd Half Paid OCT 31 1952 1st Half Paid MAY 31 1952	14990		562		562						
18		82 51	11 24			11 24	2nd Half Paid OCT 31 1952 1st Half Paid MAY 31 1952	15345		562		562						
19		82 69	15 20			15 20	2nd Half Paid OCT 31 1952 1st Half Paid MAY 31 1952			760		760						
20																			
		H 537 337 874	185 48	94		186 42				9321		7503		1851				

Village of Sylvan 133-29 Sylvan Carlyon's Sylvan Park Sylvan Beach Addn to Sylvan Beach

Assessment Roll and Tax List of Real Property in the Town of Sylvan,

Cass County, Minnesota, for Taxes for the Year 1951.

Form SCD

	IN WHOSE NAME ASSESSED	TO WHOM TRANSFERRED		DESCRIPTION OF PROPERTY: SUBDIVISION	Sec. or Lot	Town or Block	Rng.	Number of Acres of Land	No. School District	Indicates Homestead Yes or No	Indicates Agricultural Yes or No	TRUE AND FULL VALUATIONS: LAND Exclusive of Structures and Improvements	BUILDINGS and Other Structures	MACHINERY Permanently Attached to Real Estate	TOTAL True and Full Value	ASSESSED VALUATIONS: RURAL Homestead Up to $4,000 20%	RURAL Over $4,000 and Non-Homestead 33⅓%	ALL OTHER Homestead Up to $4,000 25%	ALL OTHER Over $4,000 and Non-Homestead 40%	MACHINERY Permanently Attached to Real Estate 33⅓%	TOTAL ASSESSED VALUE	Total Assessed Value as Equalized by the Board of Review	FINAL EQUALIZED VALUE
								Acres / Mills				Dollars	Dollars	Dollars	Dollars	Dollars	Dollars	Dollars	Dollars	Dollars	Dollars	Dollars
1	Brown & Laura Peterson			NE¼ of NE¼	7	133	29	40	17	yes												
2	"	"		NW¼ of NE¼				40														
3	"	"		SW¼ of NE¼				40														
4	"	"		SE¼ of NE¼				40														
5																						
6	Ella Nordine			NE¼ of NW¼				40														
7	"	"		NW¼ of NW¼ Lot 1				40 72														
8	Barney & Bessie Peterson	OIVIN	E	SW¼ of NW¼ Lot 2				40 68														
9	"	"		SE¼ of NW¼				40														
10																						
11	"	"		NE¼ of SW¼				40														
12	"	"		NW¼ of SW¼ Lot 3				40 64														
13	"	"		SW¼ of SW¼ Lot 4				40 62														
14	"	"		SE¼ of SW¼				40														
15																						
16	Miriam D. Anderson			NE¼ of SE¼				40	2a													
17	"	"		NW¼ of SE¼				40														
18	"	"		SW¼ of SE¼				40														
19	"	"		SE¼ of SE¼				40														
20																						
								642 16														

	SOLD FOR TAXES	VALUATIONS BY SCHOOL DISTRICTS AS EQUALIZED BY DEPARTMENT OF TAXATION: District No. / Rate ... Mills	Tax including State Homestead	State Tax on Non-Homestead	SPECIAL TAXES	TOTAL TAXES		PAID	WHEN PAID: Month Day Year	Number of Receipt	March Settlement 1952	June Settlement 1952	Penalty	November Settlement 1952	Penalty	Collections to First Monday in January 1953	Penalty	Delinquent on First Monday in January 1953	Total Delinquent Tax and Penalty	REMARKS
		Dollars	$ cts.	$ cts.	$ cts.	$ cts.					$ cts.	$ cts.	$ cts.	$ cts.	$ cts.	$ cts.	$ cts.	$ cts.	$ cts.	
1		2N 62	1366			1366	1	2nd Half Paid	OCT 31 1952										
								1st Half Paid	MAY 31 1952			683 ✓							
2		2N 69	1520			1520	2	2nd Half Paid	OCT 31 1952	4280									
								1st Half Paid	MAY 31 1952	5265		760 ✓							
3		2N 92	2028			2028	3	2nd Half Paid	OCT 31 1952										
								1st Half Paid	MAY 31 1952			1014 ✓							
4		2N 92	2028			2028	4	2nd Half Paid	OCT 31 1952										
								1st Half Paid	MAY 31 1952			1014 ✓							
5							5												
6		2N 85	1872			1872	6	2nd Half Paid	OCT 31 1952										
								1st Half Paid	MAY 31 1952	5328		936 ✓		936 ✓					
7		2N 251	5530			5530	7	2nd Half Paid	OCT 31 1952	4313									
								1st Half Paid	MAY 31 1952			2765 ✓		2765 ✓					
8		2N 62	1366			1366	8	PAID IN FULL	MAY 31 1952			1366 ✓							
9		2N 86	1894			1894	9	PAID IN FULL	MAY 31 1952			1894 ✓							
10							10												
11		2N 31	684			684	11	PAID IN FULL	MAY 31 1952	4319		684 ✓							
12		2N 33	728			728	12	PAID IN FULL	MAY 31 1952			728 ✓							
13		2N 213	4694			4694	13	PAID IN FULL	MAY 31 1952			4694 ✓							
14		2N 59	1300			1300	14	PAID IN FULL	MAY 31 1952			13 - ✓							
15							15												
16	SOLD FOR TAXES	111	2600	32		2632	16											2632	
17	SOLD FOR TAXES	124	2732	34		2766	17											2766	
18	SOLD FOR TAXES	130	2846	36		2900	18											2900	
19		102	2248	28		2276	19											2276	
20							20												
		H 1135 414 1609	35454	130		35584						17038		7172				16574	

Village of Sylvan 133-29 Sylvan Carlyon's Sylvan Park Sylvan Beach Addn. to Sylvan Beach

Assessment Roll and Tax List of Real Property in the Town of Sylvan, Cass County, Minnesota, for Taxes for the Year 1951.

Form 5CD

	IN WHOSE NAME ASSESSED	TO WHOM TRANSFERRED		DESCRIPTION OF PROPERTY: SUBDIVISION	Sec. or Lot	Town or Block	Rng.	Number of Acres of Land: Acres	Number of Acres of Land: Hdths	No. School District	Ind. Non-Homestead Tract No.	Ind. Non-Agricultural Tract No.	TRUE AND FULL VALUATIONS: LAND Exclusive of Structures and Improvements	TRUE AND FULL VALUATIONS: BUILDINGS and Other Structures	TRUE AND FULL VALUATIONS: MACHINERY Permanently Attached to Real Estate	TRUE AND FULL VALUATIONS: TOTAL True and Full Value	ASSESSED VALUATIONS: RURAL: Homestead Up to $4,000 20%	ASSESSED VALUATIONS: RURAL: Over $4,000 and Non-Homestead 33⅓%	ASSESSED VALUATIONS: ALL OTHER: Homestead Up to $4,000 25%	ASSESSED VALUATIONS: ALL OTHER: Over $4,000 and Non-Homestead 40%	ASSESSED VALUATIONS: MACHINERY Permanently Attached to Real Estate 33⅓%	ASSESSED VALUATIONS: TOTAL ASSESSED VALUE	Total Assessed Value as Equalized by the Board of Review	FINAL EQUALIZED VALUE
								Acres	Hdths				Dollars	Dollars	Dollars	Dollars	Dollars	Dollars	Dollars	Dollars	Dollars	Dollars	Dollars	Dollars
1	Tom D. Staunt + Laura Peterson ✓			NE¼ of NE¼	8	133	29	40		1	Yes												
2	Minnesota Power + Light Co.			NW¼ of NE¼				40			No												
3	" "			SW¼ of NE¼				40			"												
4	" "			SE¼ of NE¼				40			"												
5																							
6	Frank Sattler			NE¼ of NW¼				40			Yes												
7	" "			NW¼ of NW¼				40			"												
8	" "			SW¼ of NW¼ Less 2½ Acres				63			"												
9				SE¼ of NW¼																			
10																							
11	Minnesota Power + Light Co.			NE¼ of SW¼				40			No												
12	George Larson			W½ of SW¼ Less 1½ Acres				62			Yes												
13				NW¼ of SW¼																			
14	Minnesota Power + Light Co.			SE¼ of SW¼				40			No												
15	" "			3 Acres of S½ of NW¼ + 2 Acres of SW¼				37			"												
16	O.D. McCormick			NE¼ of SE¼				40			Yes												
17	Minnesota Power + Light Co.			NW¼ of SE¼				40			No												
18	" "			SW¼ of SE¼				40			"												
19	O.D. McCormick			SE¼ of SE¼				40			Yes												
20																							
								640															

	SOLD FOR TAXES	VALUATIONS BY SCHOOL DISTRICTS AS EQUALIZED BY DEPARTMENT OF TAXATION: District No. ..... Rate ..... Mills	District No. ..... Rate ..... Mills	District No. 49 Rate 47 Mills	District No. ..... Rate ..... Mills	District No. ..... Rate ..... Mills	District No. ..... Rate ..... Mills	Tax including State Homestead ..... Mills	State Tax on Non-Homestead 2.14 ..... Mills	SPECIAL TAXES	TOTAL TAXES	PAID	WHEN PAID	Number of Receipt	March Settlement 1952	June Settlement 1952	Penalty	November Settlement 1952	Penalty	Collections to First Monday in January 1953	Penalty	Delinquent on First Monday in January 1953	Total Delinquent Tax and Penalty	REMARKS
		Dollars	Dollars	Dollars	Dollars	Dollars	Dollars	$ cts.	$ cts.	$ cts.	$ cts.		Month Day Year		$ cts.	$ cts.	$ cts.	$ cts.	$ cts.	$ cts.	$ cts.	$ cts.	
1			W 57					1124			1124	1											
2			118					2600	32		26332	2	1st Half Paid	MAY 3 1 1952		1316		1316				
3			118					2600	32		26332	3	1st Half Paid	MAY 3 1 1952		1316		1316				
4			118					2600	32		26332	4	1st Half Paid	MAY 3 1 1952		1316		1316				
5												5											
6			W 204					4494			4494	6	PAID IN FULL	MAY 3 1 1952		4494						
7			W 62					1366			1366	7	PAID IN FULL	MAY 3 1 1952	1054	1366						
8			W 79					2182			2182	8	PAID IN FULL	MAY 3 1 1952		2182						
9												9											
10												10											
11			118					2600	32		26332	11	1st Half Paid	MAY 3 1 1952		1316		1316				
12			W 192					4230			4230	12	PAID IN FULL	MAY 21 1952	6522	4230						
13												13											
14			118					2600	32		26332	14	1st Half Paid	MAY 3 1 1952		1316		1316				
15			103					2248	28		2276	15	1st Half Paid	MAY 3 1 1952		1138		1138				
16			W 61					1344			1344	16	PAID IN FULL	MAY 3 1 1952		1344						
17			118					2600	32		26332	17	1st Half Paid	MAY 3 1 1952		1316		1316				
18			118					2600	32		26332	18	1st Half Paid	MAY 3 1 1952		1316		1316				
19			W 106					2336			2336	19	PAID IN FULL	MAY 3 1 1952		2336						
20												20											
			H 775																				
			928					37524	252		37776					26302	183.50				1124		
			1703																				

132-29
133-29
Village of Sylvan 133-29 Sylvan
Carlyonia Sylvan Park
Sylvan Beach Addn. to Sylvan Beach

Assessment Roll and Tax List of Real Property in the Town of Sylvan, Cass County, Minnesota, for Taxes for the Year 1951.

Form 5CD

IN WHOSE NAME ASSESSED	TO WHOM TRANSFERRED		DESCRIPTION OF PROPERTY: SUBDIVISION	Sec. or Lot	Town or Block	Rng.	Number of Acres of Land	No. School District	Indicates Homestead Tax No	Indicates Agricultural Tax No	TRUE AND FULL VALUATIONS: LAND Exclusive of Structures and Improvements	BUILDINGS and Other Structures	MACHINERY Permanently Attached to Real Estate	TOTAL True and Full Value	ASSESSED VALUATIONS: RURAL Homestead Up to $4,000 20%	RURAL Over $4,000 and Non-Homestead 33⅓%	ALL OTHER Homestead Up to $4,000 25%	ALL OTHER Over $4,000 and Non-Homestead 40%	MACHINERY Permanently Attached to Real Estate 33⅓%	TOTAL ASSESSED VALUE	Total Assessed Value as Equalized by the Board of Review	FINAL EQUALIZED VALUE
							Acres / Hdths				Dollars	Dollars	Dollars	Dollars	Dollars	Dollars	Dollars	Dollars	Dollars	Dollars	Dollars	Dollars
John H. Peterson		1	NE¼ of NE¼	9	133	29	40		Yes													
"	Est. John H. Peterson & Alice C. Peterson	2	NW¼ of NE¼				40		"													
~~Elsie~~ Esther Peterson		3	SW¼ of NE¼				40		"													
" " "		4	SE¼ of NE¼ Lot 3				36.75		"													
		5																				
Emily - John H. Peterson		6	NE¼ of NW¼				40		"													
" "		7	NW¼ of NW¼				40		"													
Minnesota Power & Light Co.		8	SW¼ of NW¼				40		No													
" "		9	SE¼ of NW¼				40		"													
Laurence Lepka		10	All of SE¼ of SW¼ S of Ry				14		Yes													
Alice & Ed J. Peterson	Laurence & Gertrude Lepka	11	W of Ry NE¼ of SW¼				20		"													
Chester & Katherine Roff		12	NW¼ of SW¼				40		No													
Laurence & Gertrude Lepka		13	SW¼ of SW¼ less Ry				36.34		Yes													
~~Manitou~~ R.R. Lands of Pinebelt Co-operative		14	All of SE¼ of SW¼ N of Ry				14		No													
Ed J. & Alice Peterson		15	E of W¼ of SW¼				20		Yes													
John J. & Olga Dalton		16	Lot 1 less R/W in NE¼ of SE¼				9.63		"													
" "		17	NW¼ of SE¼ Lot 2				39.60		"													
" "		18	SW¼ of SE¼ less Ry				28		"													
		19	SE¼ of SE¼																			
		20																				
							538.31															

VALUATIONS BY SCHOOL DISTRICTS AS EQUALIZED BY DEPARTMENT OF TAXATION

SOLD FOR TAXES	District No. / Rate / Mills	Dollars	District No. / Rate / Mills	Dollars	District No. / Rate / Mills	Dollars	District No. / Rate / Mills	Dollars	District No. / Rate / Mills	Dollars	District No. / Rate / Mills	Dollars	Tax including State Homestead Mills	State Tax on Non-Homestead 2.1 Mills	SPECIAL TAXES	TOTAL TAXES	PAID	WHEN PAID: Month Day Year	Number of Receipt	March Settlement 1952	June Settlement 1952	Penalty	November Settlement 1952	Penalty	Collections to First Monday in January 1951	Penalty	Delinquent on First Monday in January 1951	Total Delinquent Tax and Penalty	REMARKS
													$ cts.	$ cts.	$ cts.	$ cts.				$ cts.	$ cts.	$ cts.	$ cts.	$ cts.	$ cts.	$ cts.	$ cts.	$ cts.	
1			SD 24										5.28			5.28	2nd Half Paid	OCT 31 1952											
																	1st Half Paid	MAY 31 1952	15335		2.64		2.64						
2			SD 50										11.02			11.02	2nd Half Paid	OCT 31 1952	11350										
																	1st Half Paid	MAY 31 1952			5.51		5.51						
3			SD 174										38.34			38.34	Balance Paid Part Paid	OCT 8 1952	12660										
																		MAY 31 1952	10825		21.12		2.09						
4			SD 17										3.74			3.74	Balance Paid Part Paid	OCT 8 1952	12660										
																		MAY 31 1952											
5																													
6			SD 76										16.74			16.74	Balance Paid	OCT 31 1952											
																	1st Half Paid	MAY 31 1952	15335		8.37		8.37						
7			SD 232										51.12			51.12	Balance Paid Part Paid	OCT 31 1952	11350										
																		MAY 31 1952			17.41		3.37						
8			118				26.00	32					26.32			26.32	2nd Half Paid	OCT 31 1952											
																	1st Half Paid	MAY 31 1952	10745		13.16		13.16						
9			118				26.00	32					26.32			26.32	2nd Half Paid	OCT 8 1952	12741										
																	1st Half Paid	MAY 31 1952			13.16		13.16						
10			SD 7				1.76						1.76			1.76	PAID IN FULL	JUN 3 1952	11999		1.76								
11			SD 131				6.64						6.64			6.64	Balance Paid Part Paid	DEC 31 1952	12660										
																	1st Half Paid	MAY 31 1952			3.43		3.43						
12			102				22.48	28					22.76			22.76	2nd Half Paid	AUG 12 1952	12221										
																	1st Half Paid	MAY 31 1952			11.38		11.38						
13	SOLD FOR TAXES		SD 128				28.20						28.20			28.20	1st Half Paid	MAY 31 1952	11736		14.10		14.10						
14			85				7.72	10					7.82			7.82													
15			SD 33				7.28						7.28			7.28	Balance Paid Part Paid	OCT 8 1952	12760										
																		MAY 31 1952	7760		3.65		3.65					7.84	860
16	SOLD FOR TAXES		SD 45				9.92						9.92			9.92	PAID IN FULL	DEC 31 1952											
17	SOLD FOR TAXES		SD 70				15.42						15.42			15.42	PAID IN FULL	DEC 31 1952	12704						3.46	2.79			
18	SOLD FOR TAXES		SD 43				9.48						9.48			9.48	PAID IN FULL	DEC 31 1952											
19																													
20																													
			$ 931				287.34	10.2					288.36								115.18		130.83		34.82		7.82		
			373																										
			1304																										

Village of Sylvan Sec 33-29 Sylvan Twp Cass Co Sylvan Twp Sylvan Beach Addn & Sylvan Beach

Assessment Roll and Tax List of Real Property in the Town of Sylvan,

Cass County, Minnesota, for Taxes for the Year 1951.

Form SCD

IN WHOSE NAME ASSESSED	TO WHOM TRANSFERRED	DESCRIPTION OF PROPERTY: SUBDIVISION	Sec. or Lot	Town No. or Block	Rng.	Number of Acres of Land	No. School District	Indicates Assessed Personal Tax is Yes or No	Indicates Assessed Personal Tax is Yes or No	TRUE AND FULL VALUATIONS: LAND Exclusive of Structures and Improvements	BUILDINGS and Other Structures	MACHINERY Permanently Attached to Real Estate	TOTAL True and Full Value	ASSESSED VALUATIONS: RURAL Homestead Up to $4,000 20%	RURAL Over $4,000 and Non-Homestead 33⅓%	ALL OTHER Homestead Up to $4,000 25%	ALL OTHER Over $4,000 and Non-Homestead 40%	MACHINERY Permanently Attached to Real Estate 33⅓%	TOTAL ASSESSED VALUE	Total Assessed Value as Equalized by the Board of Review	FINAL EQUALIZED VALUE
						Acres 100ths				Dollars	Dollars	Dollars	Dollars	Dollars	Dollars	Dollars	Dollars	Dollars	Dollars	Dollars	Dollars
A.B. Birdsall		1 NE¼ of NE¼	16	133	24	40															
Irene M. Stout + Carrie Peterson		2 NW¼ of NE¼				40															
State of Minnesota		3 SW¼ of NE¼				40															
Delbert B + Mary Birdsall		4 SE¼ of NE¼				40															
		5																			
Lawrence Lapka		6 NE¼ of NW¼				40															
" "		7 NW¼ of NW¼ less Ry				32															
Minnesota Power + Light Co		8 SW¼ of NW¼				40															
" "		9 SE¼ of NW¼				40															
		10																			
Philip J. Holyman		11 NE¼ of SW¼				40															
Minnesota Power + Light Co		12 NW¼ of SW¼				40															
" "		13 SW¼ of SW¼				40															
Philip J. Holyman		14 SE¼ of SW¼				40															
		15																			
Milton + Eileen Hradesky		16 NE¼ of SE¼				40															
Steven King		17 NW¼ of SE¼				40															
" "		18 SW¼ of SE¼				40															
Milton + Eileen Hradesky		19 SE¼ of SE¼				40															
		20																			
						597															

VALUATIONS BY SCHOOL DISTRICTS AS EQUALIZED BY DEPARTMENT OF TAXATION

SOLD FOR TAXES	District No. ..... Rate ..... Mills	District No. ..... Rate ..... Mills	District No. ..... Rate ..... Mills	District No. ..... Rate ..... Mills	District No. ..... Rate ..... Mills	District No. ..... Rate ..... Mills	Tax including State Homestead ..... Mills	State Tax on Non-Homestead 9.4 Mills	SPECIAL TAXES	TOTAL TAXES		PAID	WHEN PAID Month	Day	Year	Number of Receipt	March Settlement 1952	June Settlement 1952	Penalty	November Settlement 1952	Penalty	Collections to First Monday in January 1953	Penalty	Delinquent on First Monday in January 1953	Total Delinquent Tax and Penalty	REMARKS
	Dollars	Dollars	Dollars	Dollars	Dollars	Dollars	$ cts.	$ cts.	$ cts.	$ cts.			Month	Day	Year		$ cts.	$ cts.	$ cts.	$ cts.	$ cts.	$ cts.	$ cts.	$ cts.	$ cts.	
		W 86					1894			1894	1	PAID IN FULL	MAY	31	1952	8987		1894							
		26					572	08		580	2	PAID IN FULL	MAY	15	1952	5755		580							
											3															
		W 91					2006			2006	4	PAID IN FULL	MAY	31	1952	8987		2006							
											5															
		W 31					684			684	6	2nd Half Paid 1st Half Paid	AUG MAY	12 31	1952 1952	2291		342		342					
		W 50					1102			1102	7	2nd Half Paid 1st Half Paid	AUG MAY	12 31	1952 1952	11730		551		551					
		118				32	2600	32		2632	8	2nd Half Paid 1st Half Paid	OCT MAY	31 31	1952 1952	17745		1316		1316					
		118				32	2600	32		2632	9	2nd Half Paid 1st Half Paid	OCT MAY	31 31	1952 1952	17745		1316		1316					
											10															
		52				14	1146	14		1160	11	PAID IN FULL	AUG	30	1952	13263				1160	29				
		118				32	2600	32		2632	12	2nd Half Paid 1st Half Paid	OCT MAY	31 31	1952 1952	17745		1316		1316					
		118				32	2600	32		2632	13	2nd Half Paid 1st Half Paid	OCT MAY	31 31	1952 1952	17745		1316		1316					
		102				28	2248	28		2276	14	PAID IN FULL	AUG	30	1952	13263				2276	57				
											15															
SOLD FOR TAXES		W 80					1762			1762	16															1762
		W 207					4560			4560	17	PAID IN FULL	MAY	1	1952	4477		4560							
		W 94					2072			2072	18	PAID IN FULL	MAY	1	1952			2072							
D FOR TAXES		W 168					3702			3702	19															3702
											20															
		W 807 652 1459			#2	32	148	178		32326								17269		9579					5464	

Village of Sylvan Beach, N.Y. Sylvan Beach Historical Society Archives

Assessment Roll and Tax List of Real Property in the Town of Sylvan,

Cass County, Minnesota, for Taxes for the Year 1951.

Form 5CD

IN WHOSE NAME ASSESSED	TO WHOM TRANSFERRED	DESCRIPTION OF PROPERTY: SUBDIVISION	Sec. or Lot	Town or Block	Rng.	Number of Acres of Land	Sch. Dist.	Ind. Hmstd. Tax	Ind. Agri. Hmstd. Tax	TRUE AND FULL VALUATIONS: LAND Exclusive of Structures Improvements	BUILDINGS and Other Structures	MACHINERY Permanently Attached to Real Estate	TOTAL True and Full Value
						Acres 100ths				Dollars	Dollars	Dollars	Dollars
Ed Kiesy	John A. Mellen	All that part of NE¼ of NE¼ Sec. 17-133-29, lying above 1186' contour line running across said tract, which is 1186' above the sea level elevation as established by the Mississippi River Commission, being approximately 20 acres, excepting that part of said 20 acres included in the Northern Pacific Right of way, and a certain one acre tract owned and occupied by School District #1 of Cass County and excepting the South 15 rods of the E½ of NE¼ of NE¼				12 25		Yes					
Minnesota Power & Light Co.	"					24 40		"					
"	"					40		"					
"	"					35		Yes					
Homebloom & Emily J. Tindall	"					5		Yes					
Cuyuna Range Power Co.	"		6			20		No					
Martin J. & Bertha O. Phillips	"		7			24 87		Yes					
Jay D. & Mabel Smith	"		8			29		"					
H. H. & Dora Palmer	"		9			40		No					
Minnesota Power & Light Co.	"		10			69		"					
H. H. & Dora Palmer	"		11			40		"					
State of Minnesota			12										
Minnesota Power & Light Co.	"		13			40		"					
"	"		14			40		"					
J. Cunningham	"		15			220		Yes					
Minnesota Power & Light Co.	"		16			40		No					
"	"		17			40		"					
"	"		18			40		"					
"	"		19			40		"					
"	"		20			1		"					
						527 32							

IN WHOSE NAME ASSESSED	ASSESSED VALUATIONS: RURAL Homestead Up to $4,000 20%	RURAL Over $4,000 and Non-Homestead 33⅓%	ALL OTHER Homestead Up to $4,000 25%	ALL OTHER Over $4,000 and Non-Homestead 40%	ALL OTHER MACHINERY Permanently Attached to Real Estate 33⅓%	TOTAL ASSESSED VALUE	Total Assessed Value as Equalized by the Board of Review	FINAL EQUALIZED VALUE
	Dollars	Dollars	Dollars	Dollars	Dollars	Dollars	Dollars	Dollars
John A. Mellen								
Minnesota Power & Light Co.								
"								
"								
Homebloom & Emily J. Tindall								
Cuyuna Range Power Co.								
Martin J. & Bertha O. Phillips								
Jay D. & Mabel Smith								
H. H. & Dora Palmer								
Minnesota Power & Light Co.								
H. H. & Dora Palmer								
State of Minnesota								
Minnesota Power & Light Co.								
"								
J. Cunningham								
Minnesota Power & Light Co.								
"								
"								
"								
"								

VALUATIONS BY SCHOOL DISTRICTS AS EQUALIZED BY DEPARTMENT OF TAXATION

SOLD FOR TAXES	District No. / Rate / Mills	District No. / Rate / Mills	District No. / Rate / Mills	District No. / Rate / Mills	District No. / Rate / Mills	Tax including State Homestead Mills	State Tax on Non-Homestead 19 Mills	SPECIAL TAXES	TOTAL TAXES	PAID	WHEN PAID Month Day Year	Number of Receipt	March Settlement 1952	June Settlement 1952	Penalty	November Settlement 1952	Penalty	Collections to First Monday in January 1953	Penalty	Delinquent on First Monday in January 1953	Total Delinquent Tax and Penalty	REMARKS
	Dollars	Dollars	Dollars	Dollars	Dollars	$ cts.	$ cts.	$ cts.	$ cts.				$ cts.	$ cts.	$ cts.	$ cts.	$ cts.	$ cts.	$ cts.	$ cts.	$ cts.	
1			75			1652	20		1672	1 1st Half Paid 2nd Half Paid	OCT 2 1952 MAY 31 1952	13491 10164		836		836					
2			70			1542	20		1562	2 1st Half Paid 2nd Half Paid	OCT 3 1952 MAY 31 1952	14242 7746		781		781					
3			118			2600	32		2632	3 1st Half Paid 2nd Half Paid	MAY 31 1952 OCT 3 1952	7746 14242		1316		1316					
4			102			2248	28		2276	4 1st Half Paid 2nd Half Paid	MAY 31 1952 OCT 3 1952	7746 14241		1138		1138					
5			2255 300			13832	84		13422	5 PAID IN FULL	OCT 17 1952	13414				13422	470				
6			58			1278	16		1294	6 1st Half Paid 2nd Half Paid	OCT 3 1952 MAY 31 1952	14242 7745		647		647					
7		N 92				2028			2028	7 PAID IN FULL	MAY 31 1952	11322		2028							
8		N 45				992			992	8 PAID IN FULL	MAY 31 1952	11323		992							
9			102			2248	28		2276	9 PAID IN FULL	MAY 31 1952	5417		2276							
10			20			440	06		446	10 PAID IN FULL	MAY 31 1952	7753		446							
11			102			2248	28		2276	11 PAID IN FULL	MAY 31 1952	5417		2276							
12										12												
13			118			2600	32		2632	13 1st Half Paid 2nd Half Paid	OCT 3 1952 MAY 31 1952	14242 7746		1316		1316					
14			118			2600	32		2632	14 1st Half Paid 2nd Half Paid	MAY 31 1952 OCT 3 1952	7746 14241		1316		1316					
15		N 60				1320			1322	15 PAID IN FULL	APR 10 1952	3236		1322							
16			118			2600	32		2632	16 1st Half Paid 2nd Half Paid	MAY 31 1952 OCT 3 1952	7746 14241		1316		1316					
17			118			2600	32		2632	17 1st Half Paid 2nd Half Paid	MAY 31 1952 OCT 3 1952	7746 14242		1316		1316					
18			118			2600	32		2632	18 1st Half Paid 2nd Half Paid	MAY 31 1952 OCT 3 1952	7746 14242		1316		1316					
19			118			2600	32		2632	19 1st Half Paid 2nd Half Paid	MAY 31 1952 OCT 3 1952	7746 14241		1316		1316					
20			23			506	06		512	20 PAID IN FULL	MAY 31 1952	7753		512							
		H 197	255		#17a	13338																
		1575	300		#12	34704	460		48042													
		1575	555			48042			485021					22166		2160 36						

Village of Sylvan 133-29 Sylvan Beach Park Carlyon's Sylvan Beach Addn. to Sylvan Beach

Assessment Roll and Tax List of Real Property in the Town of Sylvan, Cass County, Minnesota, for Taxes for the Year 1951.

Form SCD

IN WHOSE NAME ASSESSED	TO WHOM TRANSFERRED	DESCRIPTION OF PROPERTY: SUBDIVISION	Sec. or Lot	Town or Block	Rng.	Number of Acres of Land	No. School District	Indicate Homestead Tax or No	Indicate Agricultural Tax or No	TRUE AND FULL VALUATIONS: LAND Exclusive of Structures and Improvements	BUILDINGS and Other Structures	MACHINERY Permanently Attached to Real Estate	TOTAL True and Full Value	ASSESSED VALUATIONS: RURAL: Homestead Up to $4,000 20%	RURAL: Over $4,000 and Non-Homestead 33⅓%	ALL OTHER: Homestead Up to $4,000 25%	ALL OTHER: Over $4,000 and Non-Homestead 40%	MACHINERY Permanently Attached to Real Estate 33⅓%	TOTAL ASSESSED VALUE	Total Assessed Value as Equalized by the Board of Review	FINAL EQUALIZED VALUE
						Acres 100s				Dollars	Dollars	Dollars	Dollars	Dollars	Dollars	Dollars	Dollars	Dollars	Dollars	Dollars	Dollars
Minnesota Power + Light Co.		1 Beg. at NE¼ of NE¼				17.33.29	20	1	No												
Ray Carmichael		2 W'ly of NW¼ of NE¼					25														
		3 SW¼ of NE¼																			
		4 SE¼ of NE¼																			
Mona A. + Emily J. Tindall		5 S 15 rds of E 5/8 of W½ of NE¼				3.75	9	yes													
Harry Sechler		6 Beg. at NE¼ of NW¼ then 12 rds W'ly				7.66															
		7 NW¼ of NW¼																			
		8 SW¼ of NW¼																			
		9 SE¼ of NW¼																			
State of Minnesota		10 W'ly of W½ of E½ of NE¼																			
		11 NE¼ of SW¼																			
		12 NW¼ of SW¼																			
		13 SW¼ of SW¼																			
		14 SE¼ of SW¼																			
Sand River Cemetery Association		15 2 rds 4 3/3 6 ft W'ly of W½ of W½ of NE¼				Exempt															
		16 NE¼ of SE¼																			
		17 NW¼ of SE¼																			
		18 SW¼ of SE¼																			
		19 SE¼ of SE¼																			
		20																			
						31.60															

	SOLD FOR TAXES	VALUATIONS BY SCHOOL DISTRICTS AS EQUALIZED BY DEPARTMENT OF TAXATION: District No. / Rate / Mills	Dollars	Tax including State Homestead Mills	$ cts.	State Tax on Non-Homestead 2.79 Mills	$ cts.	SPECIAL TAXES	$ cts.	TOTAL TAXES	$ cts.	PAID	WHEN PAID: Month Day Year	Number of Receipt	March Settlement 1952 $ cts.	June Settlement 1952 $ cts.	Penalty $ cts.	November Settlement 1952 $ cts.	Penalty $ cts.	Collections to First Monday in January 1953 $ cts.	Penalty $ cts.	Delinquent on First Monday in January 1953 $ cts.	Total Delinquent Tax and Penalty $ cts.	REMARKS
1		57		12.78		16				12.94		2nd Half Paid	OCT 17 1952	1324				6.47		6.47			
2	SOLD FOR TAXES	4		.88		–				.88		1st Half Paid	MAY 31 1952	1174								.88	
3																							
4																							
5		N 29		6.96						6.96		PAID IN FULL	OCT 17 1952	1324				6.96					
6		N 85		18.72						18.72		PAID IN FULL	MAY 31 1952	1324		18.72							
7																							
8																							
9																							
10																							
11																							
12																							
13																							
14																							
15																							
16																							
17																							
18																							
19																							
20																							
		# 85 # 57 / 4 / 141		#12.78 #.12		16				39.50						25.19		13.72				.88	
				6.96 / 33.38 / 39.34																			

Village of Sylvan 135-30 Sylvan Beach Cartyomia Park Sylvan Beach Sylvan Beach Sylvan Beach

Assessment Roll and Tax List of Real Property in the Town of Sylvan

Form SCD

IN WHOSE NAME ASSESSED	TO WHOM TRANSFERRED	DESCRIPTION OF PROPERTY: SUBDIVISION	Sec. or Lot	Town or Block	Rng.	Number of Acres of Land: Acres	Number of Acres of Land: 100ths	No. School District	Information Required for Use in Preparing Agricultural Tax Law Report	Information Required for Use in Preparing Agricultural Tax Law Report	TRUE AND FULL VALUATIONS: LAND Exclusive of Structures and Improvements	TRUE AND FULL VALUATIONS: BUILDINGS and Other Structures	TRUE AND FULL VALUATIONS: MACHINERY Permanently Attached to Real Estate	TRUE AND FULL VALUATIONS: TOTAL True and Full Value	ASSESSED VALUATIONS: RURAL: Homestead Up to $4,000 20%	ASSESSED VALUATIONS: RURAL: Over $4,000 and Non-Homestead 33⅓%	ASSESSED VALUATIONS: ALL OTHER: Homestead Up to $4,000 25%	ASSESSED VALUATIONS: ALL OTHER: Over $4,000 Non-Homestead 40%	ASSESSED VALUATIONS: MACHINERY Permanently Attached to Real Estate Assd. Val. 33⅓%	TOTAL ASSESSED VALUE	Total Assessed Value as Equalized by the Board of Review	FINAL EQUALIZED VALUE
											Dollars	Dollars	Dollars	Dollars	Dollars	Dollars	Dollars	Dollars	Dollars	Dollars	Dollars	Dollars
Guy + Mabel Smith		1 NE¼ of NE¼	11	133	29	36.06		1	Yes													
" "		2 NW¼ of NE¼				39.71			"													
Brower + Laura Peterson		3 SW¼ of NE¼	Lot 3			21.03		2	No													
" "		4 SE¼ of NE¼	"			37.74			"													
		5																				
Guy + Mabel Smith		6 NE¼ of NW¼				40		1	Yes													
" "		7 NW¼ of NW¼	Lot 1			40.81			"													
Chas R + Mabel M Woodhouse		8 SW¼ of NW¼	Lot 2 Less Ry			29.03			"													
" "		9 SE¼ of NW¼				27.16			"													
		10																				
C.R. Woodhouse		11 NE¼ of SW¼				40			"													
" "		12 NW¼ of SW¼	Lot 3			41.65			"													
" "		13 SW¼ of SW¼	Lot 4			42.07			"													
" "		14 SE¼ of SW¼				40			"													
		15																				
Brower + Laura Peterson		16 NE¼ of SE¼				40			No													
" "		17 NW¼ of SE¼				40			"													
C.R. Woodhouse		18 SW¼ of SE¼				40			Yes													
Minnesota Power + Light Co.		19 SE¼ of SE¼				40			No													
		20																				
						596.96																

Cass County, Minnesota, for Taxes for the Year 1951.

SOLD FOR TAXES	VALUATIONS BY SCHOOL DISTRICTS AS EQUALIZED BY DEPARTMENT OF TAXATION	Tax including State Homestead ....Mills	State Tax on Non-Homestead 2.11 ....Mills	SPECIAL TAXES	TOTAL TAXES	PAID	WHEN PAID	Number of Receipt	March Settlement 1952	June Settlement 1952	Penalty	November Settlement 1952	Penalty	Collections to First Monday in January 1953	Penalty	Delinquent on First Monday in January 1953	Total Delinquent Tax and Penalty	REMARKS
	District No. ..... Rate ..... Mills						Month Day Year											
	Dollars	Dollars cts.	$ cts.	$ cts.	$ cts.				$ cts.	$ cts.	$ cts.	$ cts.	$ cts.	$ cts.	$ cts.	$ cts.	$ cts.	
1	2N 30 4	66.98			66.98	1 PAID IN FULL	OCT 31 1952	14045				66.98	2.81					
2	2N 61	13.44			13.44	2 PAID IN FULL	OCT 31 1952	14045				13.44						
3	102	32.48	28		22.76	3 1st Half Paid	OCT 31 1952	14280		11.38		11.38						
4	176	38.78	50		39.28	4 2nd Half Paid 1st Half Paid	OCT 31 1952 MAY 15 1952	5245		19.64		19.64						
5						5												
6	2N 61	13.44			13.44	6 PAID IN FULL	OCT 31 1952	14045				13.44						
7	2N 71	20.06			20.06	7 PAID IN FULL	OCT 31 1952					20.06	1.18					
8 SOLD FOR TAXES	2N 45	9.92			9.92	8 1st Half Paid	OCT 27 1952 MAY 31 1952	13980 13374		4.61		4.61						
9	2N 42	9.26			9.26	9 2nd Half Paid 1st Half Paid	OCT 22 1952 MAY 31 1952	11335 13374		4.63		4.63						
10						10												
11	2N 88	19.38			19.38	11 2nd Half Paid 1st Half Paid	OCT 22 1952 MAY 31 1952			9.69		9.69						
12 SOLD FOR TAXES	2N 91	20.06			20.06	12 2nd Half Paid 1st Half Paid	OCT 22 1952 MAY 31 1952	13373		10.03		10.03						
13	2N 353	55.74			55.74	13 2nd Half Paid 1st Half Paid	OCT 22 1952 MAY 31 1952	11335		27.87		27.87						
14	2N 79	17.40			17.40	14 2nd Half Paid 1st Half Paid	OCT 22 1952 MAY 31 1952			8.70		8.70						
15						15												
16	153	33.72	42		34.14	16 2nd Half Paid 1st Half Paid	OCT 31 1952 MAY 15 1952	14280 5245		17.07		17.07						
17	153	33.72	42		34.14	17 2nd Half Paid 1st Half Paid	OCT 31 1952 MAY 15 1952	5245		17.07		17.07						
18	2N 76	16.52			16.52	18 2nd Half Paid 1st Half Paid	OCT 22 1952 MAY 31 1952	11335		8.26		8.26						
19	132	29.08	36		29.44	19 2nd Half Paid 1st Half Paid	OCT 31 1952 MAY 31 1952	14281 7746		14.72		17.72						
20						20												
	# 1170 2116 1906		#a 41998	198	421.96					153.67		268.89						

Village of Sylvan 133-30 Sylvan Park Sylvan Beach Addn. to Sylvan Beach

Assessment Roll and Tax List of Real Property in the Town of Lyford,

Form 8CD

IN WHOSE NAME ASSESSED	TO WHOM TRANSFERRED		DESCRIPTION OF PROPERTY: SUBDIVISION	Sec. or Lot	Town or Block	Rng.	Number of Acres of Land		Indicates Homestead Tax No.	Indicates Agricultural Tax No.	No. School District	TRUE AND FULL VALUATIONS: LAND Exclusive of Structures and Improvements	BUILDINGS and Other Structures	MACHINERY Permanently Attached to Real Estate	TOTAL True and Full Value	ASSESSED VALUATIONS: RURAL Homestead Up to $4,000 20%	RURAL Over $4,000 and Non-Homestead 33⅓%	ALL OTHER Homestead Up to $4,000 25%	ALL OTHER Over $4,000 and Non-Homestead 40%	MACHINERY Permanently Attached to Real Estate 33⅓%	TOTAL ASSESSED VALUE	Total Assessed Value as Recalled by the Board of Review	FINAL EQUALIZED VALUE
							Acres	100ths				Dollars	Dollars	Dollars	Dollars	Dollars	Dollars	Dollars	Dollars	Dollars	Dollars	Dollars	Dollars
Minnesota Power + Light Co		1	NE¼ of NE¼	17	133	29	40			No	1												
"	"	2	NW¼ of NE¼				40			"	1												
"	"	3	SW¼ of NE¼				40			"	13												
"	"	4	SE¼ of NE¼				40			"	13												
		5																					
"	"	6	NE¼ of NW¼				40			"	1												
"	"	7	NW¼ of NW¼ Lot 1				42	14		"	1												
J. F. + Ellen J. Marlowe		8	SW¼ of NW¼ Lot 2				41	87		Yes	1												
Andrew + Ethel Hagg		9	SE¼ of NW¼ less 10 acres				30			No	1												
Minnesota Power + Light Co		10	10 acres off of S½ of NW¼				10			"	1												
"	"	11	NE¼ of SW¼				40			"	13												
J. F. + Ellen J. Marlowe		12	NW¼ of SW¼ Lot 3				41	61		Yes	13												
Minnesota Power + Light Co		13	SW¼ of SW¼ Lot 4				31	25		No	13												
"	"	14	SE¼ of SW¼				40			"	13												
		15																					
Clara M. + Charles V. McKinney, Jr.		16	NE¼ of SE¼				40			Yes	13												
Minnesota Power + Light Co		17	NW¼ of SE¼				40			No	13												
Clara M. + Charles V. McKinney, Jr.		18	SW¼ of SE¼				40			Yes	13												
"	"	19	SE¼ of SE¼				40			"	13												
		20																					
							636	87															

Cass County, Minnesota, for Taxes for the Year 1951.

VALUATIONS BY SCHOOL DISTRICTS AS EQUALIZED BY DEPARTMENT OF TAXATION

SOLD FOR TAXES	District No. 146 Rate 9.87 Mills	District No. ..... Rate ..... Mills	District No. 1 Rate 9.87 Mills	District No. ..... Rate ..... Mills	District No. ..... Rate ..... Mills	District No. ..... Rate ..... Mills	Tax including State Homestead ..... Mills	State Tax on Non-Homestead √14.98 Mills	SPECIAL TAXES	TOTAL TAXES		PAID	WHEN PAID Month Day Year	Number of Receipts	March Settlement 1952	June Settlement 1952	Penalty	November Settlement 1952	Penalty	Collections to First Monday in January 1953	Penalty	Delinquent on First Monday in January 1953	Total Delinquent Tax and Penalty	REMARKS
	Dollars	Dollars	Dollars	Dollars	Dollars	Dollars	$ cts.	$ cts.	$ cts.	$ cts.					$ cts.	$ cts.	$ cts.	$ cts.	$ cts.	$ cts.	$ cts.	$ cts.	$ cts.
1			132				29 08	36		29 44	1	2nd Half Paid	OCT 31 1952	14342		14 72		14 72					
2			132				29 08	36		29 44	2	1st Half Paid	MAY 31 1952	7747		14 72		14 72					
3	132						26 88	36		27 24	3	2nd Half Paid	OCT 31 1952	14343		13 62		13 62					
4	132						26 88	36		27 24	4	1st Half Paid	MAY 31 1952	7747		13 62		13 62					
5											5												
6			132				29 08	36		29 44	6	2nd Half Paid	MAY 31 1952	14342		14 72		14 72					
7			139				30 62	38		31 00	7	1st Half Paid	MAY 31 1952	14343		15 50		15 50					
8		21	98				21 60			21 60	8											21 60	
9			44				9 70	12 64		9 82	9	Balance Paid Part Paid	OCT 31 1952 / MAY 31 1952	15326 / 11326		4 81		5 01					
10			33				7 28	10		7 38	10	PAID IN FULL	MAY 31 1952	7735		7 38							
11	132						26 88	36		27 24	11	2nd Half Paid / 1st Half Paid	OCT 31 1952 / MAY 31 1952	14343 / 7747		13 62		13 62				13 62	
12	21 62						12 62			12 62	12												
13	102						20 78	28		21 06	13	2nd Half Paid / 1st Half Paid	OCT 31 1952 / MAY 31 1952	14343 / 7747		10 53		10 53				10 53	
14	132						26 88	36		27 24	14	2nd Half Paid / 1st Half Paid	OCT 31 1952 / MAY 31 1952	14343 / 7747		13 62		13 62				13 62	
15											15												
16	21 62						12 62			12 62	16											12 62	
17	132						26 88	36		27 24	17	2nd Half Paid / 1st Half Paid	OCT 31 1952 / MAY 31 1952	14343 / 7747		13 62		13 62					
18	21 152						30 96			30 96	18	PAID IN FULL	MAY 31 1952	11327		30 96							
19	21 70						14 26			14 26	19	PAID IN FULL	MAY 31 1952			14 26							
20											20												
	# 546 / 1647 / 1105		# 98 / 612 / 710		#12 / #139	15644 / 22564 / 38208	376			38584						129 70		143 30				46 74	

Valuation of Systems
113-30
Carlyon's System
Park
Lyford System
Beach
Lake & Rural Route
Addn. to System
Beach

Assessment Roll and Tax List of Real Property in the Town of Sylvan

Form SCD

IN WHOSE NAME ASSESSED	TO WHOM TRANSFERRED		DESCRIPTION OF PROPERTY: SUBDIVISION	Sec. or Lot	Town or Block	Rng.	Number of Acres of Land: Acres	100ths	Indicate Homestead by X	Indicate Agricultural by X	TRUE AND FULL VALUATIONS: LAND Exclusive of Structures and Improvements	BUILDINGS and Other Structures	MACHINERY Permanently Attached to Real Estate	TOTAL True and Full Value
											Dollars	Dollars	Dollars	Dollars
Minnesota Power & Light Co.		1	NE¼ of NE¼	30	133	24	40							
"	"	2	NW¼ of NE¼				40							
"	"	3	SW¼ of NE¼				40							
"	"	4	SE¼ of NE¼				40							
		5												
"	"	6	NE¼ of NW¼				40							
"	"	7	NW¼ of NW¼				40							
"	"	8	SW¼ of NW¼				40							
"	"	9	SE¼ of NW¼				40							
		10												
"	"	11	NE¼ of SW¼				40							
"	"	12	NW¼ of SW¼				40							
"	"	13	SW¼ of SW¼				40							
"	"	14	SE¼ of SW¼				40							
		15												
State of Minnesota		16	NE¼ of SE¼											
State of Minnesota		17	NW¼ of SE¼											
Denny McManus		18	SW¼ of SE¼				40							
"	"	19	SE¼ of SE¼				40							
		20												
							560							

ASSESSED VALUATIONS: RURAL — Homestead Up to $4,000 20%	RURAL — Over $4,000 and Non-Homestead 33⅓%	ALL OTHER — Homestead Up to $4,000 25%	ALL OTHER — Over $4,000 and Non-Homestead 40%	MACHINERY Permanently Attached to Real Estate 33⅓%	TOTAL ASSESSED VALUE	Total Assessed Value as Equalized by the Board of Review	FINAL EQUALIZED VALUE
Dollars	Dollars	Dollars	Dollars	Dollars	Dollars	Dollars	Dollars

Cass County, Minnesota, for Taxes for the Year 1951.

SOLD FOR TAXES	VALUATIONS BY SCHOOL DISTRICTS AS EQUALIZED BY DEPARTMENT OF TAXATION: District No. 22 Rate 29 Mills	District No. ..... Rate ..... Mills	District No. ..... Rate ..... Mills	District No. ..... Rate ..... Mills	District No. ..... Rate ..... Mills	District No. ..... Rate ..... Mills	Tax including State Homestead ..... Mills	State Tax on Non-Homestead 7 Mills	SPECIAL TAXES	TOTAL TAXES		PAID	WHEN PAID: Month Day Year	Number of Receipt	March Settlement 1952	June Settlement 1952	Penalty	November Settlement 1952	Penalty	Collections to First Monday in January 1953	Penalty	Delinquent on First Monday in January 1953	Total Delinquent Tax and Penalty	REMARKS
	Dollars	Dollars	Dollars	Dollars	Dollars	Dollars	$ cts.	$ cts.	$ cts.	$ cts.					$ cts.	$ cts.	$ cts.	$ cts.	$ cts.	$ cts.	$ cts.	$ cts.	$ cts.	
											1	2nd Half Paid	OCT 31 1952											
		132					2908	36		2944	1	1st Half Paid	MAY 31 1952			1472		1472					1472	
		132					2908	36		2944	2	1st Half Paid	OCT 31 1952 / MAY 31 1952	14249 / 7748		1472		1472					1472	
	132						2688	36		2724	3	1st Half Paid	OCT 31 1952 / MAY 31 1952	14248 / 7747		1362		1362					1362	
	132						2688	36		2724	4	1st Half Paid	MAY 31 1952			1362		1362					1362	
											5													
		132					2908	36		2944	6	1st Half Paid	MAY 31 1952			1472		1472					1472	
		132					2908	36		2944	7	1st Half Paid	MAY 31 1952			1472		1472					1472	
	132						2688	36		2724	8	1st Half Paid	MAY 31 1952			1362		1362					1362	
	132						2688	36		2724	9	1st Half Paid	MAY 31 1952			1362		1362					1362	
											10													
	132						2688	36		2724	11	1st Half Paid	MAY 31 1952			1362		1362					1362	
	132						2688	36		2724	12	1st Half Paid	MAY 31 1952			1362		1362					1362	
	132						2688	36		2724	13	1st Half Paid	MAY 31 1952			1362		1362					1362	
	132						2688	36		2724	14	1st Half Paid	MAY 31 1952			1362		1362					1362	
											15													
											16													
											17													
SOLD FOR TAXES 21 127							2586			2586	18	2nd Half Paid / 1st Half Paid	OCT 31 1952 / MAY 31 1952	15329		1293		1293					1293	
SOLD FOR TAXES 21 127							418			418	19	2nd Half Paid / 1st Half Paid	OCT 31 1952 / MAY 31 1952	14333		224		224					224	
											20													
11 147																								
1056		528		#132	24538																			
1305				#10	116632	432				34602						18201		18201					18201	
					361170																			

Village of Sylvan 133-30 Sylvan Park Carlson's Sylvan Beach Sand & Klimek's First Addition to Sylvan Beach

Assessment Roll and Tax List of Real Property in the Town of Sylvan

Cass County, Minnesota, for Taxes for the Year 1951.

Form SCD

IN WHOSE NAME ASSESSED	TO WHOM TRANSFERRED	DESCRIPTION OF PROPERTY: SUBDIVISION	Sec. or Lot	Town Block	Rng.	Number of Acres of Land: Acres	100ths	No. School District	Indicate Agricultural Tax as No	Indicate Agricultural Tax as No	TRUE AND FULL VALUATIONS: LAND Exclusive of Structures and Improvements	BUILDINGS and Other Structures	MACHINERY Permanently Attached to Real Estate	TOTAL True and Full Value	ASSESSED VALUATIONS: RURAL: Homestead Up to $4,000 20%	RURAL: Over $4,000 and Non-Homestead 33⅓%	ALL OTHER: Homestead Up to $4,000 25%	ALL OTHER: Over $4,000 and Non-Homestead 40%	MACHINERY Permanently Attached to Real Estate 33⅓%	TOTAL ASSESSED VALUE	Total Assessed Value as Equalized by the Board of Review	FINAL EQUALIZED VALUE
						Acres	100ths				Dollars	Dollars	Dollars	Dollars	Dollars	Dollars	Dollars	Dollars	Dollars	Dollars	Dollars	Dollars
Nav-Hus Land Company	Ernest F Erickson	NE¼ of NE¼	21	139	29	40		1	Ne													
" "	Ernest F Erickson	NW¼ of NE¼				40		1	"													
" "	Ernest F Erickson	SW¼ of NE¼				40		13	"													
" "	Ernest F Erickson	SE¼ of NE¼				40		13	"													
			5																			
Alfred L. Ward Corporation		NE¼ of NW¼	6			40		1	"													
Minnesota Power & Light Co.		NW¼ of NW¼	7			40		1	"													
Wm. F. & Eileen Mikkoff		SW¼ of NW¼	8			40		13	"													
Alfred L. Ward Corporation		SE¼ of NW¼	9			40		13	"													
Nav-Hus Land Company	Ernest F Erickson	NE¼ of SW¼	10			40			"													
Wm. F. & Eileen Mikkoff		NW¼ of SW¼	11			40			"													
Minnesota Power & Light Co.		SW¼ of SW¼	12			40			"													
		SE¼ of SW¼	13			40			"													
			14																			
Nav-Hus Land Company	Ernest F Erickson	NE¼ of SE¼	15			40			"													
Alfred L. Ward Corporation	Ernest F Erickson	NW¼ of SE¼	16			40			"													
Cass Lake Cut-Over Co.		SW¼ of SE¼	17			40			"													
Minnesota Range Power Co.		SE¼ of SE¼	18			40			"													
State of Minnesota			19																			
			20																			
						600																

SOLD FOR TAXES	VALUATIONS BY SCHOOL DISTRICTS AS EQUALIZED BY DEPARTMENT OF TAXATION: District No. / Rate / Mills	Tax including State Homestead ....Mills	State Tax on Non-Homestead ....Mills	SPECIAL TAXES	TOTAL TAXES		PAID	WHEN PAID: Month Day Year	Number of Receipt	March Settlement 1952	June Settlement 1952	Penalty	November Settlement 1952	Penalty	Collections to First Monday in January 1953	Penalty	Delinquent on First Monday in January 1953	Total Delinquent Tax and Penalty	REMARKS
	Dollars	$ cts.	$ cts.	$ cts.	$ cts.					$ cts.	$ cts.	$ cts.	$ cts.	$ cts.	$ cts.	$ cts.	$ cts.	
SOLD FOR TAXES	102	22 48	28		22 76	1	PAID IN FULL	JUL 8 1952					22 76					
SOLD FOR TAXES	102	22 48	28		22 76	2	PAID IN FULL	JUL 8 1952	8235				22 76	1 70				
SOLD FOR TAXES	102	20 78	28		21 06	3	PAID IN FULL	JUL 8 1952					21 06					
SOLD FOR TAXES	102	20 78	28		21 06	4	PAID IN FULL	JUL 8 1952					21 06					
						5												
SOLD FOR TAXES	102	22 48	28		22 76	6												
132		31 72	36		32 08	7	2nd Half Paid 1st Half Paid	OCT 3 1 1952 MAY 3 1 1952	7244 7748		1604		16 04				22 76	2504
456		92 86	128		94 14	8	PAID IN FULL	OCT 1 5 1952	13197				94 14	282				
SOLD FOR TAXES 102		20 78	28		21 06	9											21 06	2317
						10												
SOLD FOR TAXES 102		20 78	28		21 06	11	PAID IN FULL	JUL 8 1952	8235				21 06	42				
105		21 38	30		21 68	12	PAID IN FULL	OCT 1 5 1952	13197				21 68	65				
132		26 88	36		27 24	13	2nd Half Paid 1st Half Paid	OCT 3 1 1952 MAY 3 1 1952	7748		1362		13 62					
132		26 88	36		27 24	14	2nd Half Paid 1st Half Paid	OCT 3 1 1952 MAY 3 1 1952	7244 7748		1362		13 62					
						15												
SOLD FOR TAXES 102		20 78	28		21 06	16	Balance Due Fees Paid	DEC 1 7 1952 JUL 8 1952	9733 8235				21 06	42	02¢			
SOLD FOR TAXES 102		20 78	28		21 06	17	PAID IN FULL	JUL 8 1952					21 06	42				
118		24 02	32		24 34	18	2nd Half Paid 1st Half Paid	OCT 3 1 1952 MAY 3 1 1952	7244 7748		1217		12 17					
						19												
						20												
1555	306 15	#17a 31 72 #17a 67 44	5.56		42 36								98267		07		45 32	
		#13a 31670 45.86																

Village of Sylvan 133-30 Sylvan Park Addn. to Sylvan Beach Addn. to Sylvan

Assessment Roll and Tax List of Real Property in the Town of Sylvan

Form SCD

IN WHOSE NAME ASSESSED	TO WHOM TRANSFERRED	DESCRIPTION OF PROPERTY: SUBDIVISION	Sec. or Lot	Town or Block	Rng.	Number of Acres of Land: Acres	100ths	No. School District	Indicate Homestead by Yes or No	Indicate Agricultural by Yes or No	TRUE AND FULL VALUATIONS: LAND Exclusive of Structures and Improvements	BUILDINGS and Other Structures	MACHINERY Amusements Attached to Real Estate	TOTAL True and Full Value	ASSESSED VALUATIONS: RURAL: Homestead Up to $4,000 20%	RURAL: Over $4,000 and Non-Homestead 33⅓%	ALL OTHER: Homestead Up to $4,000 25%	ALL OTHER: Over $4,000 and Non-Homestead 40%	MACHINERY Permanently Attached to Real Estate 33⅓%	TOTAL ASSESSED VALUE	Total Assessed Value as Equalized by the Board of Review	FINAL EQUALIZED VALUE
											Dollars	Dollars	Dollars	Dollars	Dollars	Dollars	Dollars	Dollars	Dollars	Dollars	Dollars	Dollars
Harold Carlson																						
~~George F. Berger & Schroeder~~		1 NE¼ of NE¼	31	133	29	40	13/0															
"		2 NW¼ of NE¼				40	"															
Ole Peterson		3 SW¼ of NE¼				40	9/10															
~~George F. Berger & Schroeder~~		4 SE¼ of NE¼				40	9/10															
		5																				
Joseph W. Frank Kozlowski		6 NE¼ of NW¼				40	9/10															
" "		7 NW¼ of NW¼				40	"															
" "		8 SW¼ of NW¼				40	"															
" "		9 SE¼ of NW¼				40	"															
		10																				
Ole Peterson		11 NE¼ of SW¼				40	"															
" "		12 NW¼ of SW¼				40	"															
" "		13 SW¼ of SW¼				40	"															
" "		14 SE¼ of SW¼				40	"															
Earl F. Molon		15 Part of Lot 1					9/10															
George N. Johnson		16 8 acres of Lot 1					8/0															
Arthur C. + Hedwig M. Drummond		17 5 acres of Lot 1					5/0															
Victor + Mabel Ueberg		18 Part of Lot 1				8	9/10															
J. S. + Irene M. Roberts		19 S 86' of N 476' of Lot 1 E side of Lake				1	9/10															
		20																				
						499.80																

Cass County, Minnesota, for Taxes for the Year 1951.

15

SOLD FOR TAXES	VALUATIONS BY SCHOOL DISTRICTS AS EQUALIZED BY DEPARTMENT OF TAXATION: District No. 2 Rate 2.2 Mills: Dollars	District No. ... Rate ... Mills: Dollars	District No. ... Rate ... Mills: Dollars	District No. ... Rate ... Mills: Dollars	District No. ... Rate ... Mills: Dollars	District No. ... Rate ... Mills: Dollars	Tax including State Homestead 7.79 Mills: $ cts.	State Tax on Non-Homestead 7.79 Mills: $ cts.	SPECIAL TAXES: $ cts.	TOTAL TAXES: $ cts.		PAID	WHEN PAID: Month	Day	Year	Number of Receipt	March Settlement 1952: $ cts.	June Settlement 1952: $ cts.	Penalty: $ cts.	November Settlement 1952: $ cts.	Penalty: $ cts.	Collections to First Monday in January 1953: $ cts.	Penalty: $ cts.	Delinquent on First Monday in January 1953: $ cts.	Total Delinquent Tax and Penalty: $ cts.	REMARKS
SOLD FOR TAXES	102						20 78	28		21 06	1	PAID IN FULL	JAN 2	1953	15336						21 06	28 7			
SOLD FOR TAXES	102						20 78	28		21 06	2	PAID IN FULL	JAN 2	1953							21 06				
SOLD FOR TAXES	75						15 28			15 28	3														
SOLD FOR TAXES	103						20 78	28		21 06	4	PAID IN FULL	JAN 2	1953	15334						21 06	168			
											5															
	51	126					25 46			25 46	6	2nd Half Paid 1st Half Paid	OCT 23 MAY 21	1952 1952			12 73		12 73						
	51	88					17 92			17 92	7	1st Half Paid 2nd Half Paid	OCT 23 MAY 21	1952 1952	9076		8 96		8 96						
	51	88					17 92			17 92	8	2nd Half Paid 1st Half Paid	OCT 23 MAY 21	1952 1952			8 96		8 96						
	51	88					17 92			17 92	9	2nd Half Paid 1st Half Paid	OCT 23 MAY 21	1952 1952			8 96		8 96						
											10															
SOLD FOR TAXES	79						16 08			16 08	11													16 08	
SOLD FOR TAXES	77						16 08			16 08	12													16 08	
SOLD FOR TAXES	62						12 62			12 62	13													12 62	
SOLD FOR TAXES	62						12 62			12 62	14													12 62	
	34						6 92			6 92	15	PAID IN FULL	JUL 24	1952	8026				6 92	10					
	123						24 84	34		25 18	16	PAID IN FULL	MAY 31	1952	11329		25 18								
	50	98	Rebate #4802				19 96			19 96	17	2nd Half Paid 1st Half Paid	OCT 23 MAY 31	1952 1952	11322		9 98		9 98						
SOLD FOR TAXES	71						14 46			14 46	18													14 46	
	71						14 46	20		14 66	19	PAID IN FULL	FEB 19	1952	2745	14 66									
											20														
H 94 9 H 19 7 144 8					#13	294 88	1 38		296 26							14 66	79 77		56 51		63 16		87 14		

Village of Sylvan Lake Cemetery Sylvan Park Sylvan Beach Lake Addn. to Sylvan Beach

Assessment Roll and Tax List of Real Property in the Town of Sylvan

Cass County, Minnesota, for Taxes the Year 1951.

Form SCD

No.	IN WHOSE NAME ASSESSED	TO WHOM TRANSFERRED	DESCRIPTION OF PROPERTY: SUBDIVISION	Sec. or Lot	Town or Block	Rng.	Number of Acres of Land	No. School District	Indicate Homestead by Yes or No	Indicate Agricultural by Yes or No	TRUE AND FULL VALUATIONS: LAND Exclusive of Structures and Improvements	BUILDINGS and Other Structures	MACHINERY Permanently Attached to Real Estate	TOTAL True and Full Value	ASSESSED VALUATIONS: RURAL Homestead Up to $4,000 20%	RURAL Over $4,000 and Non-Homestead 33⅓%	ALL OTHER Homestead Up to $4,000 25%	ALL OTHER Over $4,000 and Non-Homestead 40%	MACHINERY Permanently Attached to Real Estate 33⅓%	TOTAL ASSESSED VALUE	Total Assessed Value as Equalized by the Board of Review	FINAL EQUALIZED VALUE
							Acres / 100ths				Dollars	Dollars	Dollars	Dollars	Dollars	Dollars	Dollars	Dollars	Dollars	Dollars	Dollars	Dollars
	Geo. W. & Agnes L. Fine		Part of Lot 1																			
1			NE¼ of NW¼	21	133	29	7.52	12	Yes													
2	Ole Peterson		NW¼ of NW¼ Lot 2				39.75		Yes													
3	G. D. McKesson		SW¼ of NW¼ Lot 3				32.05		No													
4	Robert McGeorge	Jos. Hyer	SE¼ of NW¼ Lot 4				2.56		"													
	~~Peter Hyer~~ & Nelson & Hazel Marie Nelson																					
5			300' of Lot 1				.3		Yes													
6	Julius & Mildred Wang		Part of Lot 1																			
			1100' of N. 340' of Pine Island Lake				.1		Yes													
7	G.B. & Lorraine Blackford		NW¼ of NW¼ of Pine Island Lake				.1		"													
8	Fred Berger		1100' of N. 340' of Pine Island Lake																			
			SW¼ of NW¼ of Pine Island Lake				.1		"													
9			SE¼ of NW¼																			
10	Henry C. Judd		Part of Lot 1																			
											15	20	Cabin & Outbldgs									
11			NE¼ of SW¼																			
12			NW¼ of SW¼																			
13			SW¼ of SW¼																			
14			SE¼ of SW¼																			
15																						
16			NE¼ of SE¼																			
17			NW¼ of SE¼																			
18			SW¼ of SE¼																			
19			SE¼ of SE¼																			
20																						
							88.28															

No.	SOLD FOR TAXES	VALUATIONS BY SCHOOL DISTRICTS AS EQUALIZED BY DEPARTMENT OF TAXATION: District No. / Rate 22 Mills	Tax including State Homestead ..... Mills	State Tax on Non-Homestead 2.79 Mills	SPECIAL TAXES	TOTAL TAXES	PAID	WHEN PAID: Month Day Year	Number of Receipt	March Settlement 1952	June Settlement 1952	Penalty	November Settlement 1952	Penalty	Collections to First Monday in January 1953	Penalty	Delinquent on First Monday in January 1953	Total Delinquent Tax and Penalty	REMARKS
		Dollars	$ cts.	$ cts.	$ cts.	$ cts.				$ cts.	$ cts.	$ cts.	$ cts.	$ cts.	$ cts.	$ cts.	$ cts.	$ cts.	
1		40	8858	94		8952	PAID IN FULL	MAY 31 1952	11334		8952								
2	SOLD FOR TAXES IV	68	12 62			12 62													
3		83	16 90	24		17 14	2nd Half Paid 1st Half Paid	OCT 31 1952 MAY 31 1952	14322 11013		857		85				1262		
4		12	2 44	04		2 48	PAID IN FULL	MAY 31 1952	11328		248								
5	SOLD FOR TAXES IV	55	31 56			31 56	PAID IN FULL	MAY 31 1952	5193		3156								
6		26	13 44	18		13 62	PAID IN FULL	MAY 31 1952	11329		1362								
7		67	13 64	18		13 82	PAID IN FULL	MAY 31 1952	11330		1382								
8	SOLD FOR TAXES IV	17	3 86	06		3 92											392		
9																			
10		72	14 66	20		14 86	2nd Half Paid 1st Half Paid	OCT 2 0 1952 MAY 31 1952	13776 11331		743		743				1486		
11																			
12																			
13																			
14																			
15																			
16																			
17																			
18																			
19																			
20																			
		5 17 659 991	#13	19770	184		19954				1167 100		1600				1659		

Village of Sylvan Beach 133-30
Duluth's System of Parks
Sylvan Beach Land & Allen's First Addn. to Sylvan Beach

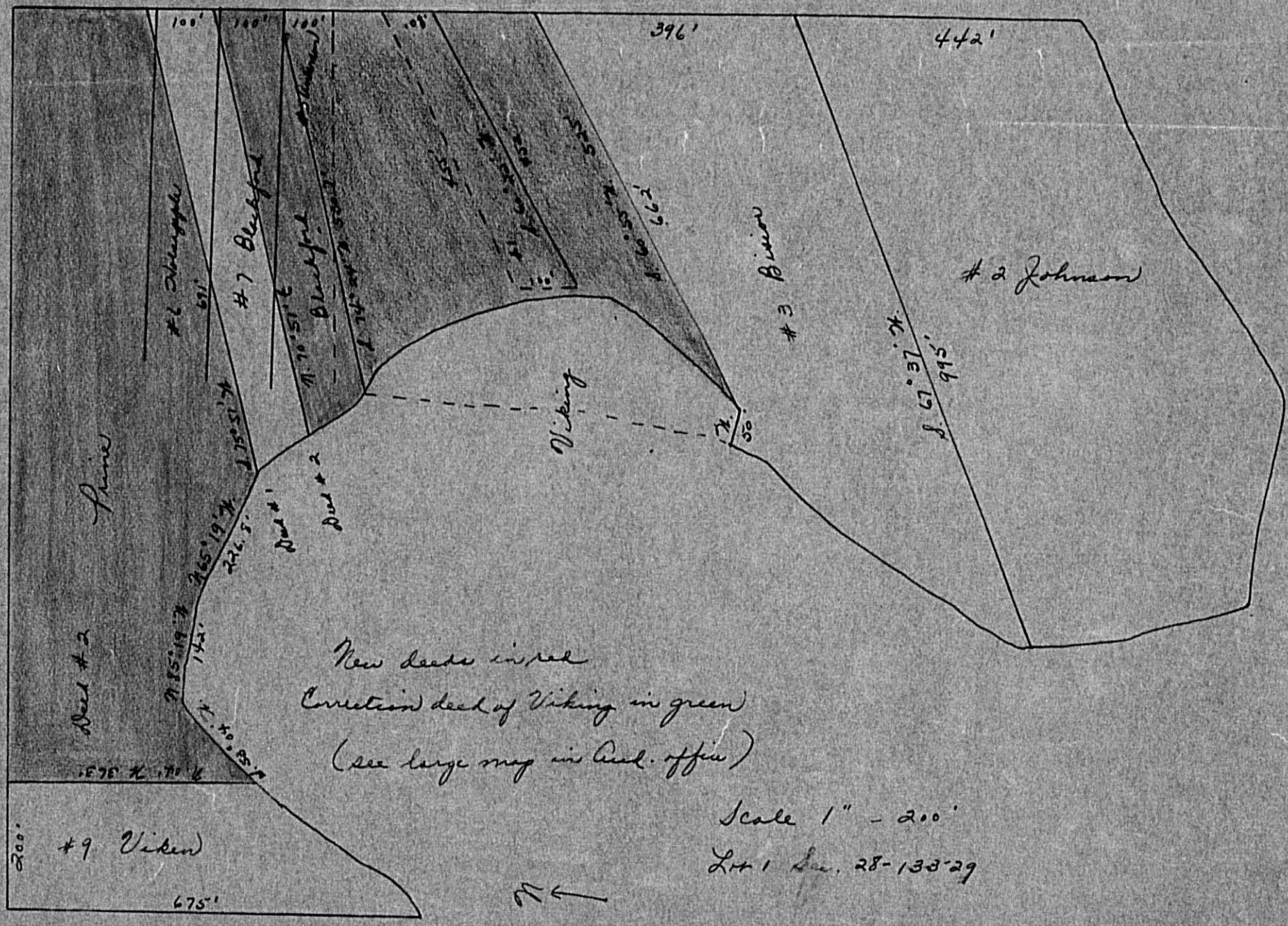
100'
100'
100'
396'
442'
#6 Holcroft
691'
#7 Blackford
Blackford
#3 Bisson
662'
#2 Johnson
995'
Viking
50'
Deed #1
Deed #2
Prime
Deed #2
142'
N 85°19' W
N 65°19' W
226.5'
N 58°04' W
N 04° W 363'
200'
#9 Viken
675'
New deeds in red
Correction deed of Viking in green
(see large map in Aud. office)
Scale 1" - 200'
Lot 1 Sec. 28-133-29

Assessment Roll and Tax List of Real Property in the Town of Sylvan, Cass County, Minnesota, for Taxes for the Year 1951.

Form SCD

	IN WHOSE NAME ASSESSED	TO WHOM TRANSFERRED	DESCRIPTION OF PROPERTY: SUBDIVISION	Sec. or Lot	Town or Block	Rge.	Number of Acres of Land	No. School District	Indicate Home Stead Yes or No	Indicate Agricultural Land Yes or No	TRUE AND FULL VALUATIONS: LAND Exclusive of Structures and Improvements	BUILDINGS and Other Structures	MACHINERY Permanently Attached to Real Estate	TOTAL True and Full Value	ASSESSED VALUATIONS: RURAL Homestead Up to $4,000 20%	RURAL Over $4,000 and Non-Homestead 33⅓%	ALL OTHER Homestead Up to $4,000 25%	ALL OTHER Over $4,000 and Non-Homestead 40%	MACHINERY Permanently Attached to Real Estate 33⅓%	TOTAL ASSESSED VALUE	Total Assessed Value as Equalized by Resolution of the Board of Review	FINAL EQUALIZED VALUE
							Acres 100ths				Dollars	Dollars	Dollars	Dollars	Dollars	Dollars	Dollars	Dollars	Dollars	Dollars	Dollars	Dollars
1	Adolph & Ethel Stenk		NE¼ of NE¼	29	139	29	40	13	No													
2	Denny McKeon		NW¼ of NE¼				40															
3			SW¼ of NE¼				40															
4	Adolph Stenk		SE¼ of NE¼				40		No													
5																						
6	W. W. Paper Co		NE¼ of NW¼				40															
7			NW¼ of NW¼				40															
8			SW¼ of NW¼				40															
9			SE¼ of NW¼				40															
10																						
11	Julia Pierce		NE¼ of SW¼ Lot 2				39.50	29	No													
12			NW¼ of SW¼ Lot 3				44.05															
13			SW¼ of SW¼																			
14			SE¼ of SW¼																			
15																						
16	A. F. Brown	John E. & Vivian L. Eastman	NE¼ of SE¼				40															
17			NW¼ of SE¼ Lot 5				43.40															
18			SW¼ of SE¼																			
19			SE¼ of SE¼ Lot 1				32.10															
20																						
							502.85															

VALUATIONS BY SCHOOL DISTRICTS AS EQUALIZED BY DEPARTMENT OF TAXATION

	SOLD FOR TAXES	District No. 237 Rate 34.5 Mills	District No. Rate Mills	District No. Rate Mills	District No. Rate Mills	District No. Rate Mills	District No. Rate Mills	Tax including State Homestead Mills	State Tax on Non-Homestead 7½ Mills	SPECIAL TAXES	TOTAL TAXES	PAID	WHEN PAID Month Day Year	Number of Receipt	March Settlement 1952	June Settlement 1952	Penalty	November Settlement 1952	Penalty	Collections to First Monday in January 1953	Penalty	Delinquent on First Monday in January 1953	Penalty	Total Delinquent Tax and Penalty	REMARKS
		Dollars	Dollars	Dollars	Dollars	Dollars	Dollars	$ cts.	$ cts.	$ cts.	$ cts.				$ cts.	$ cts.	$ cts.	$ cts.	$ cts.	$ cts.	$ cts.	$ cts.	$ cts.	$ cts.	
1		88						1792	24		1816	1 Last Half Paid	MAY 31 1952	5271		908						908	999	
2	SOLD FOR TAXES	93						1894			1894	2 1st Half Paid	OCT 31 1952	15839		947								
3	SOLD FOR TAXES	68						1384			1384	3 2nd Half Paid	MAY 31 1952	11533		692		692						
4		79						1608	22		1630	4 Last Half Paid	MAY 31 1952	5271		815						815	896	
5												5													
6		102						2078	28		2106	6 PAID IN FULL	MAY 31 1952	9579		2106								
7		102						2078	28		2106	7 PAID IN FULL	MAY 31 1952			2106								
8		102						2078	28		2106	8 PAID IN FULL	MAY 31 1952			2106								
9		102						2078	28		2106	9 PAID IN FULL	MAY 31 1952			2106								
10												10													
11	SOLD FOR TAXES	51						1038			1038	11										1038	1142	
12	SOLD FOR TAXES	61						1384			1384	12										1384	1522	
13												13													
14												14													
15												15													
16	SOLD FOR TAXES	62						1262			1262	16 PAID IN FULL	MAY 7 1952			1262								
17	SOLD FOR TAXES	61						1242			1242	17 PAID IN FULL	MAY 7 1952	5300		1242								
18												18													
19	SOLD FOR TAXES	107						2178			2178	19 PAID IN FULL	MAY 7 1952			2178								
20												20													
	H 510						#13	22094	158		22252					10468		1069				4195		
	5710																								
	10885																								

Village of Sylvan Beach 133-20 Cartyrole's Sylvan Park Sylvan Beach Land Co. 1st Add. to Sylvan Beach

Assessment Roll and Tax List of Real Property in the Town of Sylvan

Form SCD

IN WHOSE NAME ASSESSED	TO WHOM TRANSFERRED	DESCRIPTION OF PROPERTY: SUBDIVISION	Sec. or Lot	Town or Block	Rng.	Number of Acres of Land: Acres	100ths	Sch. Dist.	Ind. rate Town Tax or No	Ind. rate Agricultural Tax or No	TRUE AND FULL VALUATIONS: LAND Exclusive of Structures and Improvements	BUILDINGS and Other Structures	MACHINERY Permanently Attached to Real Estate	TOTAL True and Full Value	ASSESSED VALUATIONS: RURAL Homestead Up to $4,000 20%	RURAL Over $4,000 but not over $10,000 Homestead 33⅓%	RURAL Over $4,000 and Non-Homestead 40%	ALL OTHER Homestead Up to $4,000 25%	ALL OTHER Over $4,000 and Non-Homestead 40%	ALL OTHER MACHINERY Permanently Attached to Real Estate 33⅓%	TOTAL ASSESSED VALUE	Total Assessed Value as Equalized by the Board of Review	FINAL EQUALIZED VALUE
											Dollars	Dollars	Dollars	Dollars	Dollars	Dollars	Dollars	Dollars	Dollars	Dollars	Dollars	Dollars	Dollars
State of Minnesota		Assessed to Wm. H.																					
Minnesota Power & Light Co.		NE¼ of NE¼	36	133	29			13															
"	"	NW¼ of NE¼				40		Fpe															
"	"	SW¼ of NE¼ Lot 3				38.75		"			1580	80564	37110	119254		39751	Still Dep. Tax. 11-15-51						
Guy Leroy L. Wilde & Dewey		SE¼ as as of E½ of NE¼				14.25		"															
Minnesota Power & Light Co.		NE¼ of NW¼ Lot 2				41		"															
		NW¼ of NW¼																					
"	"	SW¼ of NW¼ Lot 5				36.25		"															
"	"	SE¼ of NW¼ Lot 4				15		"															
		NE¼ of SW¼																					
		NW¼ of SW¼																					
		SW¼ of SW¼																					
		SE¼ of SW¼																					
Sadie Pierce		NE¼ of SE¼ Lot 9				34.75		Fpe															
		NW¼ of SE¼																					
		SW¼ of SE¼																					
"	"	SE¼ of SE¼ Lot 10				17		"															
State of Minnesota		Lot 3	32	133	29																		
						233																	

SOLD FOR TAXES	VALUATIONS BY SCHOOL DISTRICTS AS EQUALIZED BY DEPARTMENT OF TAXATION: District No. 39 Rate 62 Mills	District No. ..... Rate ..... Mills	District No. ..... Rate ..... Mills	District No. ..... Rate ..... Mills	District No. ..... Rate ..... Mills	District No. ..... Rate ..... Mills	Tax including State Homestead ..... Mills	State Tax on Non-Homestead 7.44 Mills	SPECIAL TAXES	TOTAL TAXES	PAID	WHEN PAID: Month Day Year	Number of Receipt	March Settlement 1952	June Settlement 1952	Penalty	November Settlement 1952	Penalty	Collections to First Monday in January 1953	Penalty	Delinquent on First Monday in January 1953	Total Delinquent Tax and Penalty	REMARKS
	Dollars	Dollars	Dollars	Dollars	Dollars	Dollars	$ cts.	$ cts.	$ cts.	$ cts.		Month Day Year		$ cts.	$ cts.	$ cts.	$ cts.	$ cts.	$ cts.	$ cts.	$ cts.	$ cts.	
	162						3298	46		3344	2nd Half Paid	OCT 31 1952											
	37751						809450	11090		820540	1st Half Paid	MAY 31 1952	7747		16722		16722					40361.70	
											2nd Half Paid	OCT 31 1952	8042										
	37						751	10		764	1st Half Paid	MAY 31 1952			410270								
											PAID IN FULL	JUL 21 1952	8025									767 11	
	176						3584	50		3634	2nd Half Paid	OCT 31 1952	7747										
											1st Half Paid	MAY 31 1952			18117		18117						
	154						3136	42		3178	2nd Half Paid	OCT 31 1952	7749										
	66						1344	18		1362	1st Half Paid	MAY 31 1952	7742		15897		15897						
											2nd Half Paid	OCT 31 1952											
											1st Half Paid	MAY 31 1952			681		681						
SOLD FOR TAXES	53						1080			1080	PAID IN FULL	MAY 31 1952	7404		1080								
SOLD FOR TAXES	86						1752			1752	PAID IN FULL	MAY 31 1952	7404		1752								
	139																						
	40346																						
	40485																						
							#19 824398	11256		835654					2111861		410270						

Village of Sylvan Beach
Cass County Park System
Sylvan Beach Park & Allen's Grove
Park No. 10 Sylvan Beach

Assessment Roll and Tax List of Real Property in the [illegible] of [illegible]

Form 5CD — Cass County, Minnesota, for Taxes for the Year 1951.

IN WHOSE NAME ASSESSED	TO WHOM TRANSFERRED	DESCRIPTION OF PROPERTY: SUBDIVISION	Sec. or Lot	Town or Blk	Rng.	Number of Acres of Land: Acres	100ths	Ind. Sch. Dist. Homestead Tax in Mills	Ind. Sch. Dist. Agricultural Tax in Mills	No. School District	TRUE AND FULL VALUATIONS: LAND Exclusive of Structures and Improvements	BUILDINGS and Other Structures	MACHINERY Permanently Attached to Real Estate	TOTAL True and Full Value
											Dollars	Dollars	Dollars	Dollars
Michael A. + Olga A. Chamberlain		Lot 1 less tract sold + deed												
		1 NE¼ of NW¼ 3.86 acres	33	133	29	2	19	13	96					
Joseph + [illegible] Krajnak (Tract A)		2 1.47 acres of Lot 1 NW¼ of NE¼				1	47							
" " (Tract B)		3 1.60 acres of Lot 1 SW¼ of NE¼				1	60							
Edward + Susan Shakkeney (Tract C)		4 1.78 acres of Lot 1 SE¼ of NE¼				1	78							
John A. + Frieda Johnson (Tract E)		5 1.92 acres of Lot 1				1	92							
		6 2.07 acres of Lot 1 NE¼ of NW¼				2	07							
Darrell + Amy Kreer (Tract F)		7 .86 acres of Lot 1 NW¼ of NW¼					86							
Wm. D. + Mary Woodworth (Tract G)		8 1.70 acres of Lot 1 SW¼ of NW¼				1	70							
Julius + Emma Sigvenson (Tract H)		9 2.77 acres of Lot 1 SE¼ of NW¼				2	77							
Conrad E. + Elsie M. Lindblom (Tract I)		10 2.21 acres of Lot 1				2	21							
Wm. + Mary Woodworth (Tract J)		11 3 acres of Lot 1 NE¼ of SW¼				3								
Darrell H. + Leone Kreer (Tract K)		12 .90 acres of Lot 1 NW¼ of SW¼					90							
Hardy Lake Camp Assn., Inc. (Tract L)		13 1.14 acres of Lot 1 SW¼ of SW¼				1	14							
Hugo + Hilda Berrell		14 3.86 acres of Lot 1 SE¼ of SW¼				3	86							
Elmina + Warren E. Osterby (Tract M)		15 2.00 acres of Lot 1				2								
Hilding J. + Eunice R. Ostrum (Tract N)		16 .80 acres of Lot 1 NE¼ of SE¼					80							
		17 NW¼ of SW¼												
		18 SW¼ of SW¼												
		19 SE¼ of SE¼												
		20												
						30	25							

IN WHOSE NAME ASSESSED	ASSESSED VALUATIONS: RURAL Homestead Up to $4,000 20%	RURAL Over $4,000 and Non-Homestead 33⅓%	ALL OTHER Homestead Up to $4,000 25%	ALL OTHER Over $4,000 and Non-Homestead 40%	MACHINERY Permanently Attached to Real Estate 33⅓%	TOTAL ASSESSED VALUE	Total Assessed Value Equalized by the Board of Review	FINAL EQUALIZED VALUE
	Dollars	Dollars	Dollars	Dollars	Dollars	Dollars	Dollars	Dollars
Michael A. + Olga A. Chamberlain								
Joseph + [illegible] Krajnak (Tract A)								
" " (Tract B)								
Edward + Susan Shakkeney (Tract C)								
John A. + Frieda Johnson (Tract E)								
Darrell + Amy Kreer (Tract F)								
Wm. D. + Mary Woodworth (Tract G)								
Julius + Emma Sigvenson (Tract H)								
Conrad E. + Elsie M. Lindblom (Tract I)								
Wm. + Mary Woodworth (Tract J)								
Darrell H. + Leone Kreer (Tract K)								
Hardy Lake Camp Assn., Inc. (Tract L)								
Hugo + Hilda Berrell								
Elmina + Warren E. Osterby (Tract M)								
Hilding J. + Eunice R. Ostrum (Tract N)								

SOLD FOR TAXES	VALUATIONS BY SCHOOL DISTRICTS AS EQUALIZED BY DEPARTMENT OF TAXATION: District No. 2 Rate 21 Mills	District No. Rate Mills	District No. Rate Mills	District No. Rate Mills	District No. Rate Mills	District No. Rate Mills	Tax including State Homestead Mills	State Tax on Non-Homestead 21 Mills	SPECIAL TAXES	TOTAL TAXES	PAID	WHEN PAID: Month Day Year	Number of Receipt	March Settlement 1952	June Settlement 1952	Penalty	November Settlement 1952	Penalty	Collections to First Monday in January 1953	Penalty	Delinquent on First Monday in January 1953	Total Delinquent Tax and Penalty	REMARKS
	Dollars	Dollars	Dollars	Dollars	Dollars	Dollars	$ cts.	$ cts.	$ cts.	$ cts.				$ cts.	$ cts.	$ cts.	$ cts.	$ cts.	$ cts.	$ cts.	$ cts.	$ cts.	
1	79						16 08	22		16 30	PAID IN FULL	MAY 31 1952	11378		16 30 ✓								
2	42						8 56	12		8 68	PAID IN FULL	MAY 31 1952	11377		8 68 ✓								
3	13						2 64	04		2 68	PAID IN FULL	MAY 31 1952			2 68 ✓								
4	45						9 16	12		9 28	PAID IN FULL	MAY 31 1952	11378		9 28 ✓								
5	17						3 46	04		3 50	[illegible]	MAY 19 1952	5478		3 50								
6	48						9 78	14		9 92	PAID IN FULL	MAY 19 1952	5478		9 92 ✓								
7	41						9 78	14		9 92	PAID IN FULL	MAY 31 1952	10377		9 92 ✓								
8	SOLD FOR TAXES 13						2 64	04		2 68													
9	73						14 86	20		15 06	PAID IN FULL	MAY 31 1952	11343		15 06 ✓								
10	SOLD FOR TAXES 95						19 34	26		19 60											19 60		
11	SOLD FOR TAXES 25						5 10	06		5 16											5 16		
12	SOLD FOR TAXES 13						2 64	04		2 68	PAID IN FULL	MAY 15 1952	5445		2 68 ✓								
13	SOLD FOR TAXES 10						2 04	02		2 06											2 06		
14	72						14 66	20		14 86	PAID IN FULL	MAY 31 1952	6246		14 86 ✓								
15	79						16 08	22		16 30	PAID IN FULL	MAY 31 1952	11376		16 30 ✓								
16	13						2 64	04		2 68	PAID IN FULL	MAY 31 1952	11378		2 68 ✓								
17																							
18																							
19																							
20																							
	685					513	139 46	190		141 36					111 84					29 50			

Village of Sylvan Lake
Cardwell's Sylvan Park
Sylvan Beach
Hazel & Ellen's Place
Addn. to Sylvan Beach

1947 Tax List

Lot 1 Sec. 33-133-29

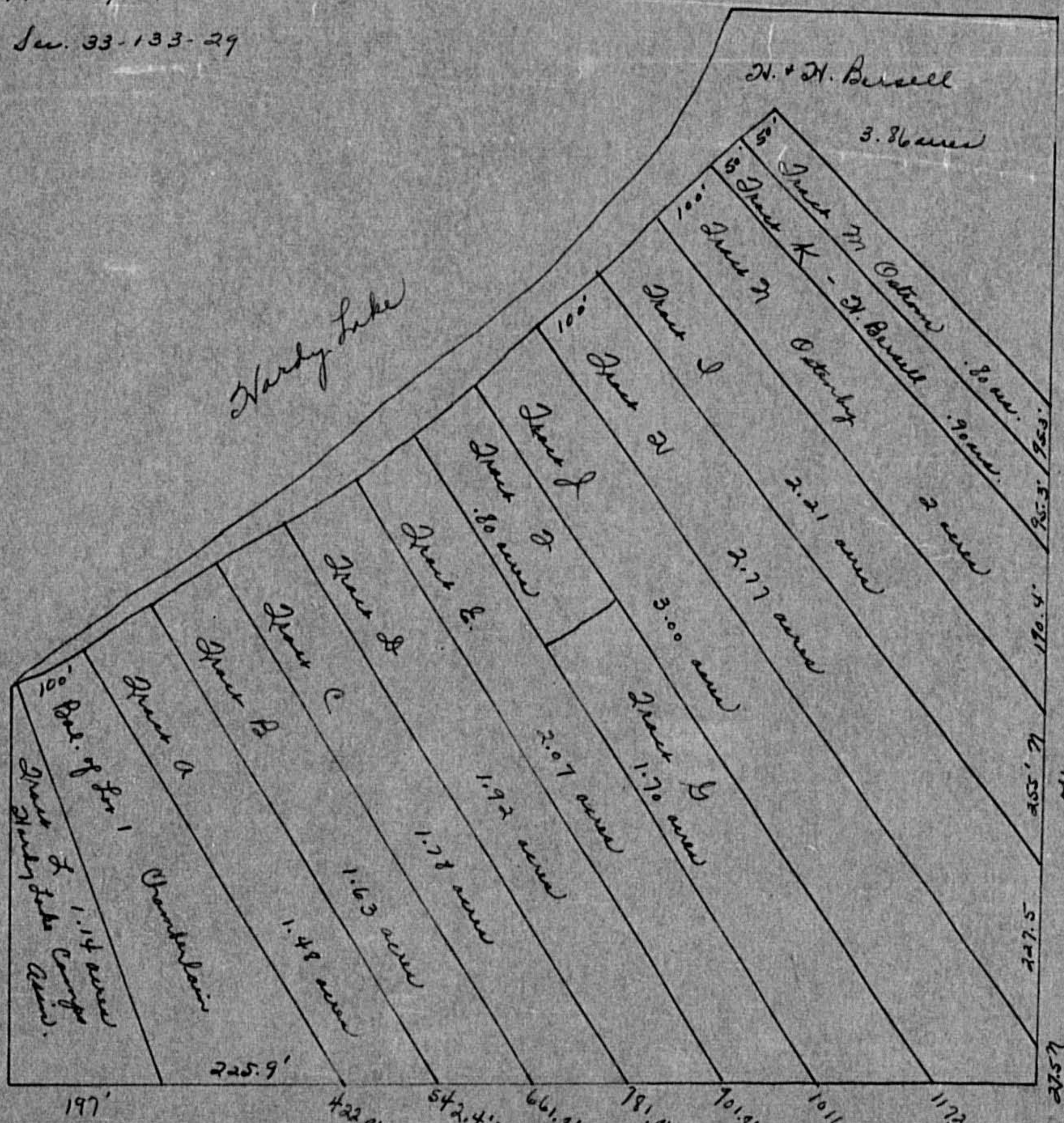

Assessment Roll and Tax List of Real Property in the Town of Sylvan, Cass County, Minnesota, for Taxes for the Year 1951.

Form 5CD

IN WHOSE NAME ASSESSED	TO WHOM TRANSFERRED	DESCRIPTION OF PROPERTY: SUBDIVISION	Sec. or Lot	Town or Block	Rng.	Number of Acres of Land: Acres	100ths	No. School District	Individual Personal Property Tax Number	Individual Personal Property Tax Number	TRUE AND FULL VALUATIONS: LAND Exclusive of Structures Improvements	BUILDINGS and Other Structures	MACHINERY Permanently Attached to Real Estate	TOTAL True and Full Value	ASSESSED VALUATIONS: RURAL: Homestead Up to $4,000 20%	RURAL: Over $4,000 and Non-Homestead 33⅓%	ALL OTHER: Homestead Up to $4,000 25%	ALL OTHER: Over $4,000 and Non-Homestead 40%	MACHINERY Permanently Attached to Real Estate 33⅓%	TOTAL ASSESSED VALUE	Total Assessed Value as Equalized by the Board of Review	FINAL EQUALIZED VALUE
						Dollars					Dollars	Dollars	Dollars	Dollars	Dollars	Dollars	Dollars	Dollars	Dollars	Dollars	Dollars	Dollars
Allison H. & Ethel L. Nixon		1																				
	(Tract A)	1	33	130	24	85	13	70														
Wm. Thos. & Josephine A. Hoople	(Tract B)	2				55		70														
Helen A. Pearl & Bjornstad	(Tract C)	3				65		70														
Olaf Bjornstad	(Tract D)	4				70																
Ralph E. & Carmel G. Anderson	(Tract E)	5				70																
Olaf Bjornstad	(Tract F)	6				70																
Herman Helmgren	(Tract G)	7				70																
Olaf Bjornstad	(Tract H)	8				70																
	(Tract I)	9				70																
Clifford R. & Margaret E. Channer	(Tract J)	10				70																
Laurence E. & Stella K. Brendahl	(Tract K)	11				70																
David & Signe S. Anderson	(Tract L)	12				70																
Nardy Lake Camp Assn., Inc.	(Tract M)	13				70																
"		14				2.93																
		15																				
		16																				
		17																				
		18																				
		19																				
		20																				
						14	85															

VALUATIONS BY SCHOOL DISTRICTS AS EQUALIZED BY DEPARTMENT OF TAXATION

SOLD FOR TAXES	District No. Rate ... Mills	District No. Rate ... Mills	District No. Rate ... Mills	District No. Rate ... Mills	District No. Rate ... Mills	District No. Rate ... Mills	Tax including State Homestead ... Mills	State Tax on Non-Homestead ... Mills	SPECIAL TAXES	TOTAL TAXES		PAID	WHEN PAID: Month	Day	Year	Number of Receipt	March Settlement 1952	June Settlement 1952	Penalty	November Settlement 1952	Penalty	Collections to First Monday in January 1953	Penalty	Delinquent on First Monday in January 1953	Total Delinquent Tax and Penalty	REMARKS
	Dollars	Dollars	Dollars	Dollars	Dollars	Dollars	$ cts.	$ cts.	$ cts.	$ cts.							$ cts.	$ cts.	$ cts.	$ cts.	$ cts.	$ cts.	$ cts.	$ cts.	$ cts.	
	19						18 12	24		1836	1	2nd Half Paid	SEP	30	1952	12750										
											1	1st Half Paid	MAY	31	1952	11340		918		918					
2	21 52						10 58			1058	2	PAID IN FULL	MAY	31	1952	11349		1058							
3	4						82	—		82	3	PAID IN FULL	MAY	31	1952	11335		82							
4	64						1304	18		1322	4	PAID IN FULL	MAY	31	1952	11350		1322							
5	10						204	02		206	5	PAID IN FULL	MAY	31	1952	11337		206							
6	25						510	06		576	6	PAID IN FULL	MAY	31	1952	11344		576							
7	9						184	02		186	7	PAID IN FULL	MAY	31	1952	11335		186							
8	7						142	02		144	8	PAID IN FULL	MAY	31	1952			144							
9	4						82	—		82	9	PAID IN FULL	MAY	31	1952	11339		82							
10	4						82	—		82	10	1st Half Paid	MAY	31	1952	9271		41						41	45
11	7						142	02		144	11	PAID IN FULL	MAY	31	1952	11356		144							
SOLD FOR TAXES	71						1446	20		1466	12													1466	
SOLD FOR TAXES	4						82	—		82	13													82	
SOLD FOR TAXES	20						408	06		414	14													414	
											15														
											16														
											17														
											18														
											19														
											20														
	W 5																								
	316					#13	7538	82		7620								4699		918		2003			
	370																								

Village of Sylvan | North Sylvan | Courtyard's Sylvan Park | Sylvan Beach | Land & Allen's First Addn. to Sylvan Beach

133-29

133-30

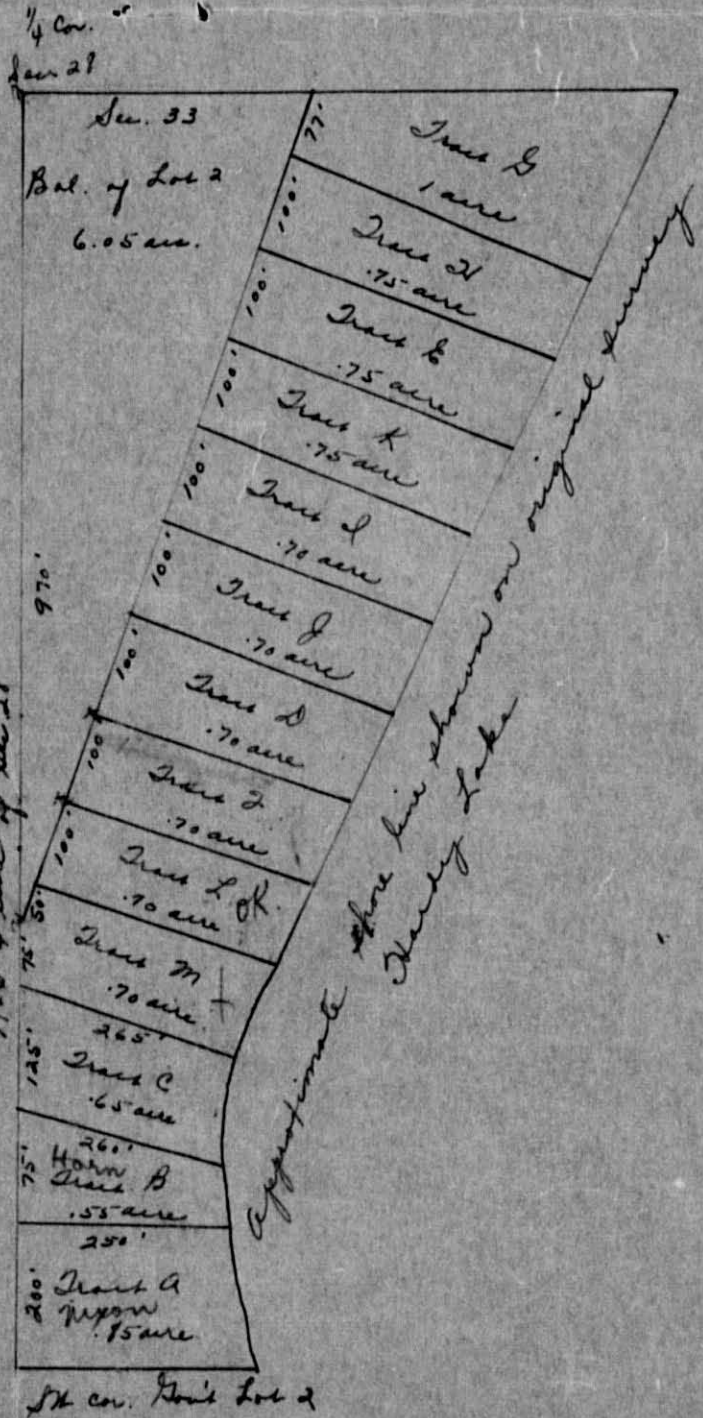

N

S

1947 Tax List
Govt. Lot 2 Sec. 33-133-29

See New Map in
52 Tax List

Assessment Roll and Tax List of Real Property in the Town of Sylvan,

Form SCD (multi-form master, statewide)

IN WHOSE NAME ASSESSED	TO WHOM TRANSFERRED	DESCRIPTION OF PROPERTY: SUBDIVISION	Sec. or Lot	Town or Block	Rng.	Number of Acres of Land: Acres	100ths	Indicate Homestead Yes or No	Indicate Agricultural Yes or No	No. School District	TRUE AND FULL VALUATIONS: LAND Exclusive of Structures and Improvements	BUILDINGS and Other Structures	MACHINERY Permanently Attached to Real Estate	TOTAL True and Full Value
											Dollars	Dollars	Dollars	Dollars
		1 NE¼ of NE¼	33	135	29		12							
		2 NW¼ of NE¼												
Hardy Lake Camp Assn. Inc.		Lot 6 here 278'x388'x266.7'x446.7'												
		3 SW¼ of NE¼ 4 Hy				39	18		Exempt					
Ole Peterson		4 SE¼ of NE¼ Lot 7				36	85		Yes					
A.J. Stark		Part of Lot 7 N. of Hardy Lake					1	70						
		5 Beds of Hardy Lake of Lot 10												
Ole Peterson		6 NE¼ of NW¼					40							
		7 NW¼ of NW¼ Lot 8				39	75							
John C. Ferris		278'x388'x266.7'x446.7' Lot 6												
		8 Less 33' SW¼ of NW¼ Hy Agreement				2	42		Yes					
Ole Peterson		9 SE¼ of NW¼ Lot 9				36	30		Yes					
Gordon K. Rasmusson		E. 2 acs of 4 acs. in SE. cor.												
		10 of Lot 9					2							
Alger Budd Peterson		Lot 9 less 4 acs in SE cor.							Yes					
Gordon K. Rasmusson		11 NE¼ of SW¼				35	75							
		W. 2 acs in SE cor. of Lot 9												
Gordon K. Rasmusson		12 NW¼ of SW¼				2								
		3 Acres in SW cor. Lot 10 less												
Gordon K. Rasmusson		13 SW¼ of SW¼ 1.9 acs				1			Yes					
		Lot 10 less Railroad right of way												
A.J. & Ethel Stark		14 SE¼ of SW¼ 6.9 acs in SW cor.				20								
L.H. Rasmusson		15 1 ac. in NE cor. of Lot 10				1								
D. K. Rasmusson														
Otto Peterson, Adolph Starks Agent		16 NE¼ of SE¼ Lot 1				17	55							
Adolph Stark		17 NW¼ of SE¼				1	40							
Gordon Rasmusson		18 SW¼ of SE¼ Lot 11				25	50							
" "		19 SE¼ of SE¼ Lot 12				18	75							
Lewis J. Miller		20 Appro. 12 acs of Lot 10				12			Yes					
						393	75							

ASSESSED VALUATIONS: RURAL Homestead Up to $4,000 20%	RURAL Over $4,000 and Non-Homestead 33⅓%	ALL OTHER Homestead Up to $4,000 25%	ALL OTHER Over $4,000 and Non-Homestead 40%	MACHINERY Permanently Attached to Real Estate 33⅓%	TOTAL ASSESSED VALUE	Total Assessed Valuation as Finally Revised by the Board of Review	FINAL EQUALIZED VALUE
Dollars	Dollars	Dollars	Dollars	Dollars	Dollars	Dollars	Dollars

Cass County, Minnesota, for Taxes for the Year 1951.

SOLD FOR TAXES	VALUATIONS BY SCHOOL DISTRICTS AS EQUALIZED BY DEPARTMENT OF TAXATION: District No. 2 Rate 38 Mills	District No. Rate Mills	District No. Rate Mills	District No. Rate Mills	District No. Rate Mills	District No. Rate Mills	Tax including State Homestead Mills	State Tax on Non-Homestead 19 Mills	SPECIAL TAXES	TOTAL TAXES	PAID	WHEN PAID: Month Day Year	Number of Receipt	March Settlement 1952	June Settlement 1952	Penalty	November Settlement 1952	Penalty	Collections to First Monday in January 1953	Penalty	Delinquent on First Monday in January 1953	Total Delinquent Tax and Penalty	REMARKS
	Dollars	Dollars	Dollars	Dollars	Dollars	Dollars	$ cts.	$ cts.	$ cts.	$ cts.				$ cts.	$ cts.	$ cts.	$ cts.	$ cts.	$ cts.	$ cts.	$ cts.	$ cts.	
1																							
2																							
3																							
SOLD FOR TAXES	47						958			958	4												
SOLD FOR TAXES	2						40			40	5	Ist Nat'l Bank	MAY 15 1952	5271		20						60	.22
SOLD FOR TAXES	62						1262			1262	6												
SOLD FOR TAXES	76						1548			1548	7												
	58						1164	16		1180	8	PAID IN FULL	MAY 31 1952	11343		1178							
SOLD FOR TAXES	416						8472			8472	9												
SOLD FOR TAXES	7						162			162	10												
SOLD FOR TAXES	71						1854	26		1880	11												
	11						224	04		228	12	PAID IN FULL	MAY 31 1952	11341		228							
SOLD FOR TAXES	53						672			672	13	Ist Nat'l Bank											
	55						712			712	14	Ist Nat'l Bank	MAY 15 1952	5271		356					1068	392
SOLD FOR TAXES	4						82			82	15											82	
SOLD FOR TAXES	34						692			692	16											692	
SOLD FOR TAXES	26						530			530	17	Ist Nat'l Bank	MAY 15 1952	5271		265					795	
SOLD FOR TAXES	39						794			794	18											794	
	29						590			590	19											590	
	31						632	08		640	20	PAID IN FULL	MAY 31 1952	11345		640							
H	811				#13	20406	54		20460						27	57					17753		
	191																						
	1002																						

Tabulation of Sylvan Township Records
Sylvan Township Records
Book 2 Allen's First Addition to Sylvan Beach Park
133-30

Assessment Roll and Tax List of Real Property in the Town of Sylvan

Form SCD (BLUE-BACK ORIGINAL, GREEN-BACK COPY)

IN WHOSE NAME ASSESSED	TO WHOM TRANSFERRED	DESCRIPTION OF PROPERTY: SUBDIVISION	Sec. or Lot	Town or Block	Rng.	Number of Acres of Land: Acres	100ths	No. School District	Indicate Homestead by an X	Indicate Agricultural Land by an X	TRUE AND FULL VALUATIONS: LAND Exclusive of Structures and Improvements	BUILDINGS and Other Structures	MACHINERY Permanently Attached to Real Estate	TOTAL True and Full Value
						Dollars					Dollars	Dollars	Dollars	Dollars
		1 NE¼ of NE¼	1	133	30			1						
		2 NW¼ of NE¼												
		3 SW¼ of NE¼												
Alvin O. Johnson Et Ux Adolph Haugen & John Haugen & Hjalmer A. Lommen & Clarence B. Lommen Et Ux		4 SE¼ of NE¼												
		5 Lot 1				55.50		1						
		6 NE¼ of NW¼												
		7 NW¼ of NW¼												
		8 SW¼ of NW¼												
		9 SE¼ of NW¼												
		10												
		11 NE¼ of SW¼												
		12 NW¼ of SW¼												
		13 SW¼ of SW¼												
		14 SE¼ of SW¼												
		15												
		16 NE¼ of SE¼												
		17 NW¼ of SE¼												
		18 SW¼ of SE¼												
		19 SE¼ of SE¼												
		20												
						55.50								

ASSESSED VALUATIONS: RURAL Homestead Up to $4,000 20%	RURAL Over $4,000 and Non-Homestead 33⅓%	ALL OTHER Homestead Up to $4,000 25%	ALL OTHER Over $4,000 and Non-Homestead 40%	MACHINERY Permanently Attached to Real Estate 33⅓%	TOTAL ASSESSED VALUE	Total Assessed Value as Equalized by the Board of Review	FINAL EQUALIZED VALUE
Dollars	Dollars	Dollars	Dollars	Dollars	Dollars	Dollars	Dollars

Cass County, Minnesota, for Taxes for the Year 1951.

SOLD FOR TAXES	VALUATIONS BY SCHOOL DISTRICTS as EQUALIZED BY DEPARTMENT OF TAXATION: District No. / Rate ... Mills	Tax including State Homestead ... Mills	State Tax on Non-Homestead ... Mills	SPECIAL TAXES	TOTAL TAXES	PAID	WHEN PAID: Month Day Year	Number of Receipt	March Settlement 1952	June Settlement 1952	Penalty	November Settlement 1952	Penalty	Collections to First Monday in January 1953	Penalty	Delinquent on First Monday in January 1953	Total Delinquent Tax and Penalty	REMARKS
	Dollars	$ cts.	$ cts.	$ cts.	$ cts.				$ cts.	$ cts.	$ cts.	$ cts.	$ cts.	$ cts.	$ cts.	$ cts.	$ cts.	
1																		1
2																		2
3																		3
4																		4
5	74	16 30	20		16 50											16 50		5
6																		6
7																		7
8																		8
9																		9
10																		10
11																		11
12																		12
13																		13
14																		14
15																		15
16																		16
17																		17
18																		18
19																		19
20																		20
	74	#16 1630	20		16 50											16 50		

Village of Sylvan
North Sylvan
Cockrell's Sylvan Park
Sylvan Beach
Middle Sylvan Beach
Land & Allen's First
Addition to Sylvan Beach

Assessment Roll and Tax List of Real Property in the Town of Sylvan,

Cass County, Minnesota, for Taxes for the Year 1951.

Form 5CD MILLER-DAVIS COMPANY, MINNEAPOLIS

	IN WHOSE NAME ASSESSED	TO WHOM TRANSFERRED	DESCRIPTION OF PROPERTY: SUBDIVISION	Sec. or Lot	Town or Block	Rge.	Number of Acres of Land	Indicate Homestead Tax by	Indicate Agricultural Tax by	TRUE AND FULL VALUATIONS: LAND Exclusive of Structures and Improvements	BUILDINGS and Other Structures	MACHINERY Permanently Attached to Real Estate	TOTAL True and Full Value	ASSESSED VALUATIONS: RURAL Homestead Up to $4,000 20%	RURAL Over $4,000 and Non-Homestead 33⅓%	ALL OTHER Homestead Up to $3,000 25%	ALL OTHER Over $4,000 and Non-Homestead 40%	MACHINERY Permanently Attached to Real Estate 33⅓%	TOTAL ASSESSED VALUE	Total Assessed Value as Equalized by the Board of Review	FINAL EQUALIZED VALUE
							Acres / 100ths			Dollars	Dollars	Dollars	Dollars	Dollars	Dollars	Dollars	Dollars	Dollars	Dollars	Dollars	Dollars
1	State of Minnesota		NE¼ of NW¼ Lot 1	2	139	30		1													
2	State of Minnesota		NW¼ of NW¼ Lot 2																		
3	State of Minnesota		SW¼ of NW¼																		
4	State of Minnesota		SE¼ of NW¼																		
5																					
6	State of Minnesota		NE¼ of NW¼ Lot 3																		
7	State of Minnesota		NW¼ of NW¼ Lot 4																		
8	State of Minnesota		SW¼ of NW¼																		
9	State of Minnesota		SE¼ of NW¼																		
10																					
11	Wm P Robertson		NE¼ of SW¼ Lot 6				34														
12	" "		NW¼ of SW¼				40														
13	" "		Lot 5 less 1 ac				44 35														
14			SE¼ of SW¼																		
15	Wm R + Irene E Fischer		1 acre of Lot 5				1														
16	Elmer L Erickson		NE¼ of SE¼ Lot 8 less Hwy Right of Way				35 60														
17	" "		NW¼ of SE¼ Lot 7 " "				47														
18			SW¼ of SE¼																		
19			SE¼ of SE¼																		
20																					
							201 65														

	SOLD FOR TAXES	VALUATIONS BY SCHOOL DISTRICTS AS EQUALIZED BY DEPARTMENT OF TAXATION: District No. / Rate Mills	Dollars	Tax including State Homestead Mills	$ cts.	State Tax on Non-Homestead Mills	$ cts.	SPECIAL TAXES $ cts.	TOTAL TAXES $ cts.	PAID	WHEN PAID: Month Day Year	Number of Receipt	March Settlement 1952 $ cts.	June Settlement 1952 $ cts.	Penalty $ cts.	November Settlement 1952 $ cts.	Penalty $ cts.	Collections to First Monday in January 1953 $ cts.	Penalty $ cts.	Delinquent on First Monday in January 1953 $ cts.	Total Delinquent Tax and Penalty $ cts.	REMARKS
1																						
2																						
3																						
4																						
5																						
6																						
7																						
8																						
9																						
10																						
11		4250	477	5508					5508	2nd Half Paid	SEP 25 1952											
12		4 53	1168	1434	34				1768	1st Half Paid	MAY 1 1952											37.96 Abated
13		4 58	1278	2738	28				2966	1st Half Paid	SEP 25 1952	12459		2754		2754						7.94 "
14		4 58	1278	2738	28				2966	2nd Half Paid	SEP 25 1952	12527		584		684						8.88 "
15	SOLD FOR TAXES		98	2160	28				2188	PAID IN FULL	OCT 17 1952	13363		2188	66							
16	SOLD FOR TAXES		52	1146	14				1160											1160		
17	SOLD FOR TAXES		54	1190	14				1204											1204		
18																						
19																						
20																						
			806	#12 17760	224				17984					3777		6105				2364		

Village of Sylvan
North Sylvan Beach
Gastonia Sylvan Park
Sylvan Beach Land & Allen's First Add'n. to Sylvan Beach

Assessment Roll and Tax List of Real Property in the Rural of Lyleton,

Form 5CD

IN WHOSE NAME ASSESSED	TO WHOM TRANSFERRED		DESCRIPTION OF PROPERTY: SUBDIVISION	Sec. or Lot	Town or Block	Rng.	Number of Acres of Land	Sch. District	Ind. rate Homestead Tax in Mills	Ind. rate Agricultural Tax in Mills	TRUE AND FULL VALUATIONS: LAND Exclusive of Structures and Improvements	BUILDINGS and Other Structures	MACHINERY Permanently Attached to Real Estate	TOTAL True and Full Value	ASSESSED VALUATIONS: RURAL Homestead Up to $4,000 20%	RURAL Over $4,000 and Non-Homestead 33⅓%	ALL OTHER Homestead Up to $4,000 25%	ALL OTHER Over $4,000 and Non-Homestead 40%	MACHINERY Permanently Attached to Real Estate 33⅓%	TOTAL ASSESSED VALUE	Total Assessed Value Equalized by the Board of Review	FINAL EQUALIZED VALUE
							Acres 100ths				Dollars	Dollars	Dollars	Dollars	Dollars	Dollars	Dollars	Dollars	Dollars	Dollars	Dollars	Dollars
Orville E. & Rose M.	Ruckdeschel	1	NE¼ of NE¼ Lot 1	3	133	30	38.84	1	Yes													
"	"	2	NW¼ of NE¼ Lot 2				38.20		"													
State of Minnesota		3	SW¼ of NE¼																			
State of Minnesota		4	SE¼ of NE¼																			
		5																				
Orville E. & Rose M.	Ruckdeschel	6	NE¼ of NW¼ Lot 3				38.14		"													
" "	"	7	NW¼ of NW¼ Lot 4				37.78		"													
" "	"	8	SW¼ of NW¼				40		"													
" "	"	9	SE¼ of NW¼				40		"													
		10																				
Frank Swanson		11	NE¼ of SW¼				40		Yes													
"		12	NW¼ of SW¼				40		"													
Leslie E. & Rose M.	Reitz	13	SW¼ of SW¼				40		Yes													
" "		14	SE¼ of SW¼				40		"													
		15																				
State of Minnesota		16	NE¼ of SE¼																			
State of Minnesota		17	NW¼ of SE¼																			
State of Minnesota		18	SW¼ of SE¼																			
State of Minnesota		19	SE¼ of SE¼																			
		20																				
							393.56															

Cass County, Minnesota, for Taxes for the Year 1951.

SOLD FOR TAXES	VALUATIONS BY SCHOOL DISTRICTS AS EQUALIZED BY DEPARTMENT OF TAXATION: District No. / Rate in Mills	Tax including State Homestead Mills	State Tax on Non-Homestead Mills	SPECIAL TAXES	TOTAL TAXES		PAID: WHEN PAID (Month Day Year)	Number of Receipt	March Settlement 1952	June Settlement 1952	Penalty	November Settlement 1952	Penalty	Collections to First Monday in January 1953	Penalty	Delinquent on First Monday in January 1953	Total Delinquent Tax and Penalty	REMARKS
	Dollars	$ cts.	$ cts.	$ cts.	$ cts.				$ cts.	$ cts.	$ cts.	$ cts.	$ cts.	$ cts.	$ cts.	$ cts.	$ cts.	
SOLD FOR TAXES	R 51	11 24			11 24	1												
SOLD FOR TAXES	R 46	10 14			10 14	2												
						3												
						4												
						5												
SOLD FOR TAXES	R 51	11 24			11 24	6												
SOLD FOR TAXES	R 47	10 36			10 36	7												
SOLD FOR TAXES	R 109	24 02			24 02	8												
SOLD FOR TAXES	R 44	9 70			9 70	9												
						10												
	53	11 46	14		11 60	11												
	102	32 48	28		22 76	12												
	R 132	29 08			29 08	13	1st Half Paid	MAY 2 4 1952	6074	14 54								PD DR # 24863
	R 26	5 72			5 72	14	1st Half Paid	MAY 2 4 1952		2 86								PD DR # 24863
						15												
						16												
						17												
						18												
						19												
						20												
# 506 / 154 / 660	#1A 14544	42		14586														

Village of Sylvan
North Sylvan
Continued in Sylvan Park
Sylvan Beach Addition to Sylvan Beach
Sand & Allen's First

Assessment Roll and Tax List of Real Property in the ____ of Sylvan

Form 5CD

IN WHOSE NAME ASSESSED	TO WHOM TRANSFERRED	DESCRIPTION OF PROPERTY: SUBDIVISION	Sec. or Lot	Town or Block	Rng.	Number of Acres of Land: Acres	100ths	Ind. Real Estate Taxed in Town	Ind. Personal Property Taxed in Town	No. School District	TRUE AND FULL VALUATIONS: LAND Exclusive of Structures and Improvements	BUILDINGS and Other Structures	MACHINERY Permanently Attached to Real Estate	TOTAL True and Full Value	ASSESSED VALUATIONS: RURAL: Homestead Up to $4,000 20%	RURAL: Over $4,000 Non-Homestead 33⅓%	ALL OTHER: Homestead Up to $4,000 25%	ALL OTHER: Over $4,000 and Non-Homestead 40%	MACHINERY Permanently Attached to Real Estate 33⅓%	TOTAL ASSESSED VALUE	Total Assessed Value as Equalized by the Board of Review	FINAL EQUALIZED VALUE
											Dollars	Dollars	Dollars	Dollars	Dollars	Dollars	Dollars	Dollars	Dollars	Dollars	Dollars	Dollars
Allen + Ethel Rogers		1 NE¼ of NE¼ Lot 1	4	133	30	37 60				1												
Harold A. Dorsey		2 NW¼ of NE¼ Lot 2				37 57				1												
Allen + Ethel Rogers		3 SW¼ of NE¼				40				1												
" "		4 SE¼ of NE¼				40				"												
Thos L. MacLaren		5 N 115' of N 330' of Lot 4				1				1												
Harold A. Dorsey		6 NE¼ of NW¼ Lot 3				37 58				1												
Rupford D + Lila A Patton		7 NW¼ of NW¼ Lot 4 less S 330' & less N 115' & less E 660' of S 330' of Lot 4 less 7.11 acres				12 60				1												
Donald R Farmer		8 SW¼ of NW¼				18 50				"												
Harold A Dorsey		9 SE¼ of NW¼				40				"												
Helen A Farmer		10 N 660' of Lot 5				20				"												
Allen E + Ethel B Rogers		11 NE¼ of SW¼				40				1												
" "		12 NW¼ of SW¼				40				"												
Harold A. Dorsey		13 SW¼ of SW¼				40				"												
Allen E + Ethel B. Rogers		14 SE¼ of SW¼				40				1												
T R + Clara E McGuire		15 N 100' of Lot 4				1 10				"												
Leslie E + Rose M Pretz		16 NE¼ of SE¼				40				"												
Allen + Ethel Rogers		17 NW¼ of SE¼				40				"												
Allen E + Ethel B Rogers		18 SW¼ of SE¼				40				"												
Leslie E + Rose M Pretz		19 SE¼ of SE¼				40				"												
Percy L McClay		20 N 115' of N 495' of Lot 4				1 60				1												
Donald R Farmer		All Lot 5 & S of line 7 to S of W line				60 57				"												

Cass County, Minnesota, for Taxes for the Year 1951.

SOLD FOR TAXES	VALUATIONS BY SCHOOL DISTRICTS AS EQUALIZED BY DEPARTMENT OF TAXATION: District No. / Rate Mills						Tax including State Homestead Mills	State Tax on Non-Homestead 2 1/2 Mills	SPECIAL TAXES	TOTAL TAXES		PAID	WHEN PAID: Month Day Year	Number of Receipt	March Settlement 1952	June Settlement 1952	Penalty	November Settlement 1952	Penalty	Collections to First Monday in January 1953	Penalty	Delinquent on First Monday in January 1953	Total Delinquent Tax and Penalty	REMARKS
	Dollars	Dollars	Dollars	Dollars	Dollars	Dollars	$ cts.	$ cts.	$ cts.	$ cts.					$ cts.	$ cts.	$ cts.	$ cts.	$ cts.	$ cts.	$ cts.	$ cts.	$ cts.	
		54	55				12 12			12 12	1											12 12		
SOLD FOR TAXES			81				17 84	22		18 06	2											18 06		
		54	53				11 68			11 68	3											11 68		
SOLD FOR TAXES		54	58				12 78			12 78	4											12 78		
			88				19 38	24		19 62	5	PAID IN FULL	APR 16 1952	4677		19 62								
SOLD FOR TAXES			81				17 84	22		18 06	6											18 06		
			71	Ded. here for line 5			20 06	26		20 32	7	PAID IN FULL	MAY 3 1 1952	11737		20 32								
			46				10 14	12		10 26	8	PAID IN FULL	MAY 3 1 1952			10 26								
SOLD FOR TAXES			88				19 38	24		19 62	9											19 62	& 21 58	
SOLD FOR TAXES			139				30 62	38		31 00	10											31 00		
SOLD FOR TAXES		54	55				7 72			7 72	11											7 72		
		54	55				7 72			7 72	12	PAID IN FULL	" " MAY 3 1 1952	10 32		7 72								
SOLD FOR TAXES			88				19 38	24		19 62	13											19 62		
		54	138				30 40			30 40	14	PAID IN FULL	" " MAY 3 1 1952	10 32		30 40								
				Ded. here on line 7							15													
		54	44				9 70			9 70	16	1st Half Paid	MAY 2 4 1952	6084		4 85								H & H Pd DR #24863
		54	48				10 58			10 58	17													10 58 & 11 64.
		54	73				16 08			16 08	18	PAID IN FULL	MAY 3 1 1952	10 32		16 08								
		54	84				18 50			18 50	19	1st Half Paid	MAY 2 4 1952	6084		9 25								9 25 & Pd DR #24863
		H 633	77				17 40	32		17 62	20	PAID IN FULL	MAY 3 1 1952	11732		17 62								
		7811		#19	30932	2in	31 46									12 62						17 58		
		1464																						

Village of Sylvan
Harold's Sylvan Beach Land & Allen's First Addn. to Sylvan Beach

Assessment Roll and Tax List of Real Property in the Town of Sylvan

Form SCD [illegible]

IN WHOSE NAME ASSESSED	TO WHOM TRANSFERRED	DESCRIPTION OF PROPERTY: SUBDIVISION	Sec. or Lot	Town or Blk.	Rng.	Number of Acres of Land: Acres	100ths	Ind. Non-Homestead Real Estate Taxed in Co.	Ind. Agricultural Real Estate Taxed in Co.	No. School District	TRUE AND FULL VALUATIONS: LAND Exclusive of Structures and Improvements	BUILDINGS and Other Structures	MACHINERY Permanently Attached to Real Estate	TOTAL True and Full Value	ASSESSED VALUATIONS: RURAL: Homestead Up to $4,000 20%	RURAL: Over $4,000 and Non-Homestead 33⅓%	ALL OTHER: Homestead Up to $4,000 25%	ALL OTHER: Over $4,000 and Non-Homestead 40%	ALL OTHER: MACHINERY Permanently Attached to Real Estate 33⅓%	TOTAL ASSESSED VALUE	Total Assessed Value Equalized by the Board of Review	FINAL EQUALIZED VALUE	REMARKS
											Dollars	Dollars	Dollars	Dollars	Dollars	Dollars	Dollars	Dollars	Dollars	Dollars	Dollars	Dollars	
Edward L. Dorsey		W½ of SW¼	31	133	36	80																	
Corp. of Lutheran Msy. Summer Village of Pillager		S½ of SE¼	35	133	36	80																	
Carroll Estate		Part of Lot 2	5	133	36	25.70				1													
Carroll McGuire		Part of Lot 2				1.20				1													
Harriet B. Dorsey		Lot 3 of SLR #1				1.50				1													
Edward L. Dorsey		SW¼ of NW¼				1.50				1													
Edward L. Dorsey		Part of Lot 2				3.75				1													
Rufford D. & Lila A. Patton		SW¼ of NW¼ Lot 4				21.85				1													
Harriet B. Dorsey		NE¼ of NW¼ Lot 3				40.10				1													
"	"	NW¼ of NW¼ Lot 4				36.25				1													
"	"	SW¼ of NW¼				40				1													
"	"	SE¼ of NW¼				40				1													
Rufford D. & Lila A. Patton		That part of E½ lying N of Co. Rd. less W260' of E460' of N330' thereof				20.32				1													
Sec. State Bank, Pillager		NE¼ of SW¼				40				1													
Paul O. Berglund		NW¼ of SW¼				40				1													
M.M. Paper Co.		SW¼ of SW¼				40				1													
Sec. State Bank, Pillager		SE¼ of SW¼				40				1													
Helen A. Farmer		E 330' of that part of E½ lying N of Co. Rd. & E & N of Creek less 3.05				3.05				1													
Ralph A. & Cora A. Cole		NE¼ of SE¼				40				1													
"	"	NW¼ of SE¼				40				1													
"	"	SW¼ of SE¼				40				1													
"	"	SE¼ of SE¼				40				1													
Donald R. Farmer		Beg. at SE Cor. of Gov. Lot 2 & N 330' & W 660' & S 330' & E 660' to beg. Sec. 6				5.00				1													
Carroll McGuire & Carroll Patton		W260' of E460' of Lot 1	6	133	35	3.35				1													
Carroll McGuire & Carroll Patton		E350' of W1107' of Lot 2																					

Cass County, Minnesota, for Taxes for the Year 1951.

SOLD FOR TAXES	VALUATIONS BY SCHOOL DISTRICTS AS EQUALIZED BY DEPARTMENT OF TAXATION: District No. / Rate / Mills	Tax including State Homestead Mills	State Tax on Non-Homestead 19 Mills	SPECIAL TAXES	TOTAL TAXES	PAID	WHEN PAID: Month Day Year	Number of Receipt	March Settlement 1952	June Settlement 1952	Penalty	November Settlement 1952	Penalty	Collections to First Monday in January 1953	Penalty	Delinquent on First Monday in January 1953	Total Delinquent Tax and Penalty	REMARKS
	Dollars	$ cts.	$ cts.	$ cts.	$ cts.				$ cts.	$ cts.	$ cts.	$ cts.	$ cts.	$ cts.	$ cts.	$ cts.	$ cts.	
1																		
2	9	198	02		200	PAID IN FULL	MAY 31 1952	12006		200								
3	6	132	02		134	PAID IN FULL	MAY 31 1952	11513		134								
4	77	1696	22		1718	1st Half Paid	OCT 31 1952	4974		859		859						
						2nd Half Paid	APR 1 1952											
5	167	3724	48		3772	PAID IN FULL	MAY 31 1952	7657		3772								
6	118	2600	32		2632	PAID IN FULL	MAY 31 1952			2632								
7	91	2006	26		2032	PAID IN FULL	MAY 31 1952			2032								
8	96	2116	26		2142	PAID IN FULL	MAY 31 1952	11513		2146								
9	145	3194	40		3234	PAID IN FULL	MAY 31 1952			3234								
10	22	484	06		490	PAID IN FULL	MAY 31 1952	7657		490								
SOLD FOR TAXES	77	1696	22		1718													1718
12	118	2600	32		2632	PAID IN FULL	MAY 31 1952	11407		2632								
13	132	2908	36		2944	PAID IN FULL	MAY 31 1952	7521		2944								
SOLD FOR TAXES	66	1454	18		1472													1472
15	15	330	04		334	PAID IN FULL	MAY 31 1952	11537		334								
16	53	1168			1168	2nd Half Paid	OCT 31 1952			584		584						
						1st Half Paid	MAY 1 1952											
17	50	1102			1102	2nd Half Paid	OCT 31 1952	15337		551		551						
						1st Half Paid	MAY 1 1952											
18	55	1212			1212	2nd Half Paid	OCT 31 1952	14978		606		606						
						1st Half Paid	MAY 1 1952											
19	53	1168			1168	2nd Half Paid	OCT 31 1952			584		584						
						1st Half Paid	MAY 1 1952											
20 FOR TAXES	22	484	06		490													
	211																	
	1163		#1A-302721	322	3094					2790		3184				1490	539	
	1374															3680		

Village of Sylvan
North Sylvan
Carroll's Sylvan Park
Sylvan Beach
Sand & Allen's First Addition to Sylvan Beach

SYLVAN SECTION 5-133-30

LOTS 1 & 2

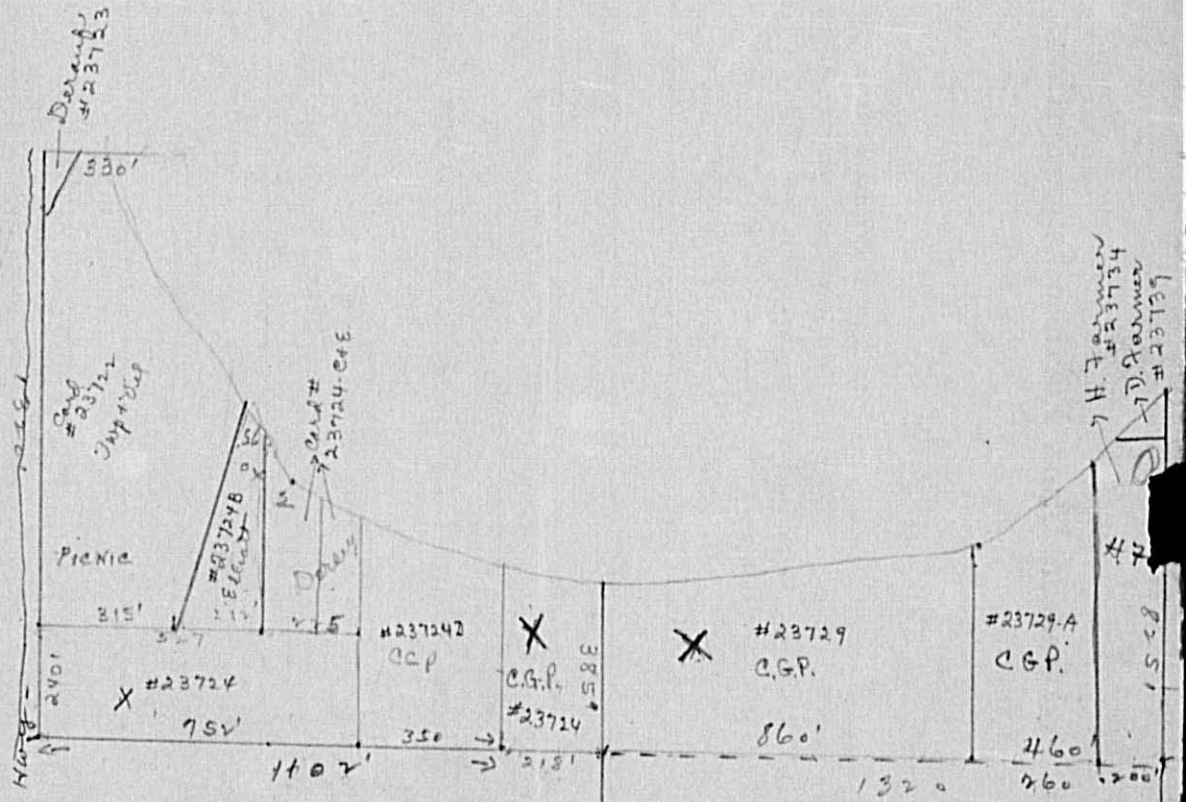

R.G. Patton has nothing left.

5-133-30

E. 218' of Lot 2

W. 860' of Lot 1 N of extended E+W ¼ line.

#23735

R.A. Cole

40 acs.

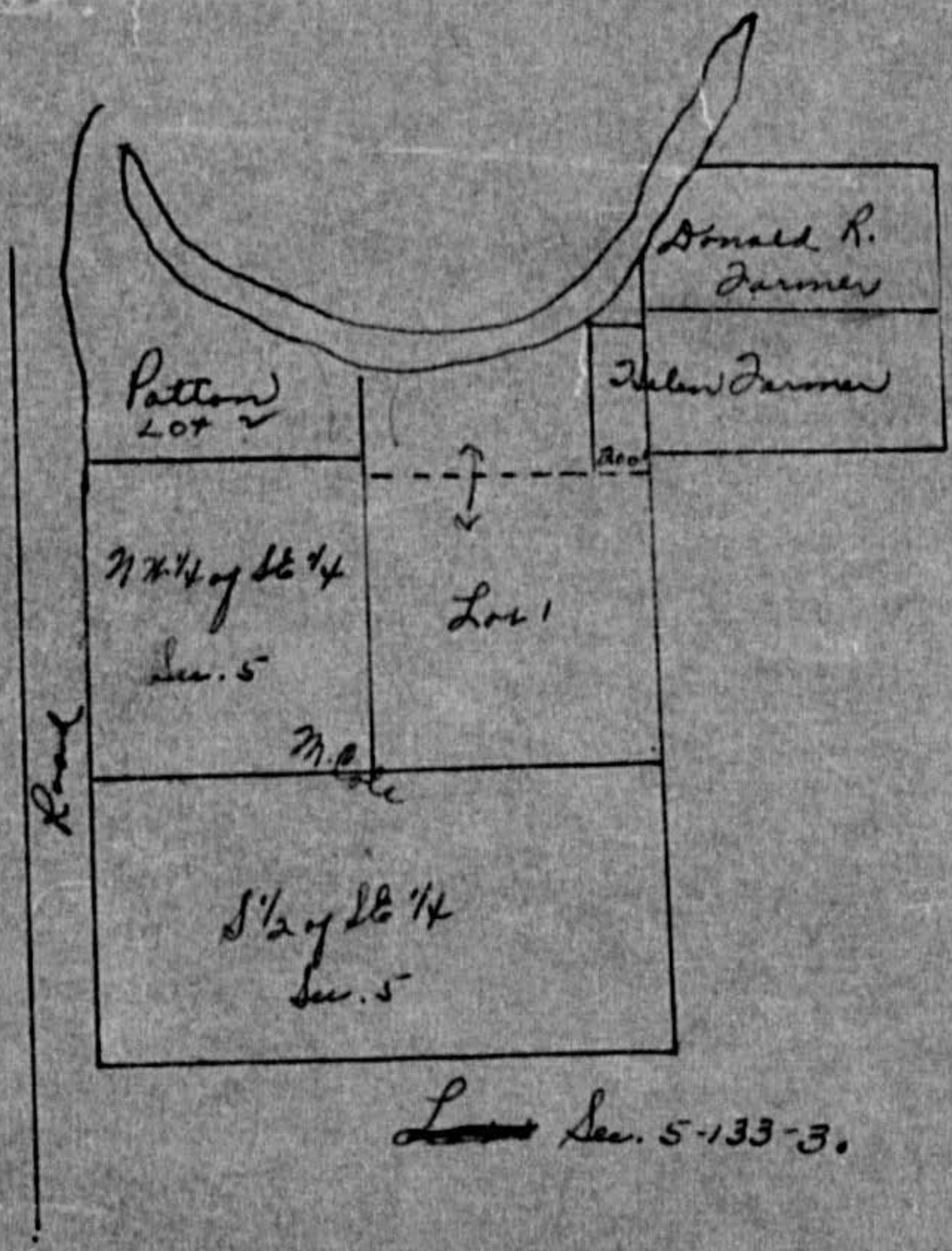

~~Lot~~ Sec. 5-133-3.

Assessment Roll and Tax List of Real Property in the Town of Sylvan,

Cass County, Minnesota, for Taxes for the Year 1951.

Form SCD

	IN WHOSE NAME ASSESSED	TO WHOM TRANSFERRED	DESCRIPTION OF PROPERTY: SUBDIVISION	Sec. or Lot	Town of Block	Rng.	Number of Acres of Land	No. School District	Indicates Real Estate Assessed to Owner	Indicates Personal Property Assessed to Owner	TRUE AND FULL VALUATIONS: LAND Exclusive of Structures and Improvements	BUILDINGS and Other Structures	MACHINERY Permanently Attached to Real Estate	TOTAL True and Full Value	ASSESSED VALUATIONS: RURAL: Homestead Up to $4,000 20%	RURAL: Over $4,000 and Non-Homestead 33⅓%	ALL OTHER: Homestead Up to $4,000 25%	ALL OTHER: Over $4,000 and Non-Homestead 40%	MACHINERY Permanently Attached to Real Estate 33⅓%	TOTAL ASSESSED VALUE	Total Assessed Valuation Equalized by the Board of Review	FINAL EQUALIZED VALUE
							Acres / Hmstd				Dollars	Dollars	Dollars	Dollars	Dollars	Dollars	Dollars	Dollars	Dollars	Dollars	Dollars	Dollars
1	Frank L. Collett		NE¼ of NE¼ Lot 1	6	153	30	37.76	9	Yes													
2	State of Minnesota (Cont'd. to Geo. D. & Grace P. Nelson)		NW¼ of NE¼ Lot 2				37.25	9	No													
3	Somers Lbr. Co.		SW¼ of NE¼ Lot 3				37.50	9	Yes													
4	Delbert S. Mann		SE¼ of NE¼				40	9	"													
5																						
6	Geo. & Ruth E. Nye		NE¼ of NW¼ Lot 5				61	9	"													
7			NW¼ of NW¼																			
8	Geo. Nye		SW¼ of NW¼ Lot 6				49	9	"													
9	Delbert S. Mann		SE¼ of NW¼ Lot 4				32.50	9	"													
10																						
11	Geo. Nye		NE¼ of SW¼				40	9	"													
12	Delbert S. Mann		NW¼ of SW¼ Lot 7				47.39	9	"													
13	W. L. Stentz		SW¼ of SW¼ Lot 8				45.50	9	"													
14			SE¼ of SW¼				40	9	"													
15																						
16	State of Minnesota		NE¼ of SE¼																			
17	Zack Barnett		NW¼ of SE¼				40	9	"													
18	George N. Nelson		SW¼ of SE¼				40	9	"													
19	Arne Ellen L. Ravelev		SE¼ of SE¼				40	9	"													
20																						
							592.93															

	SOLD FOR TAXES	VALUATIONS BY SCHOOL DISTRICTS AS EQUALIZED BY DEPARTMENT OF TAXATION: District No. / Rate ... Mills	Tax including State Homestead ... Mills	State Tax on Non-Homestead ... Mills	SPECIAL TAXES	TOTAL TAXES	PAID	WHEN PAID: Month Day Year	Number of Receipt	March Settlement 1952	June Settlement 1952	Penalty	November Settlement 1951	Penalty	Collections to First Monday in January 1953	Penalty	Delinquent on First Monday in January 1953	Total Delinquent Tax and Penalty	REMARKS
		Dollars	$ cts.	$ cts.	$ cts.	$ cts.				$ cts.	$ cts.	$ cts.	$ cts.	$ cts.	$ cts.	$ cts.	$ cts.	$ cts.	
1		N 80	17.62			17.62	1 2nd Half Paid 1st Half Paid	JUL 24 1952 MAY 31 1952	8033 7084		8.81		8.81						
2		51	12.78	16		12.94	2 PAID IN FULL	OCT 14 1952	15160										
3		N 56	12.34			12.34	3 2nd Half Paid 1st Half Paid	JUL 24 1952 MAY 31 1952	8033 7084		6.17		12.94	45					
4		N 59	13.00			13.00	4 2nd Half Paid 1st Half Paid	JUL 24 1952 MAY 31 1952	8033 7084		6.50		6.50						
5							5												
6	SOLD FOR TAXES	N 70	15.42			15.42	6												1542
7							7												
8	SOLD FOR TAXES	N 65	14.32			14.32	8												
9		N 35	7.72			7.72	9 2nd Half Paid 1st Half Paid	JUL 24 1952 MAY 31 1952	8033 7084		3.86		3.86						1732
10							10												
11	SOLD FOR TAXES	N 92	20.28			20.28	11												2028
12		N 57	12.56			12.56	12 2nd Half Paid 1st Half Paid	JUL 24 1952 MAY 31 1952	8033 7084		6.28		6.28						
13	SOLD FOR TAXES	N 40	8.82			8.82	13 PAID IN FULL	APR 10 1952	7687		8.82								
14	SOLD FOR TAXES	N 35	7.72			7.72	14 PAID IN FULL	APR 10 1952			7.72								
15							15												
16							16												
17		N 79	17.40			17.40	17 PAID IN FULL	OCT 14 1952	15160				17.40	49					
18		N 51	11.24			11.24	18 PAID IN FULL	OCT 14 1952	15160				11.24						
19		N 41	10.58			10.58	19 Balance Paid Part Paid	OCT 31 1952 MAY 31 1952	15363 15584		2.75		2.85						
20							20												
		H 767 51 825		42	18.80	18.96					5.92		76.03				50.02		

Village of Sylvan
North Sylvan
Geo. Nye
Sylvan Beach
Sand & Allen's First Addition to Sylvan Beach

Assessment Roll and Tax List of Real Property in the Town of Aspelund, Cass County, Minnesota, for Taxes for the Year 1951.

Form 3CD

IN WHOSE NAME ASSESSED	TO WHOM TRANSFERRED		DESCRIPTION OF PROPERTY: SUBDIVISION	Sec. or Lot	Town or Block	Rng.	Number of Acres of Land: Acres	100ths	No. School District	Ind. Sch. Dist. Assessed for Tax	Ind. Sch. Dist. Taxes Apportioned to	TRUE AND FULL VALUATIONS: LAND Exclusive of Structures and Improvements	BUILDINGS and Other Structures	MACHINERY Permanently Attached to Real Estate	TOTAL True and Full Value
												Dollars	Dollars	Dollars	Dollars
Anna + Clara L Roesler		1	NE¼ of NE¼	7	133	36	40		1	1		1700			
"	"	2	NW¼ of NE¼				40								
O A + Erna Berndt		3	SW¼ of NE¼				40								
"	"	4	SE¼ of NE¼				40								
		5													
Willis + Flossie Mann		6	NE¼ of NW¼				40								
"	"	7	& 24.72 acres of Lot 1 NW¼ of NW¼				24 72								
"	"	8	SW¼ of NW¼ Lot 2				44 96								
"	"	9	SE¼ of NW¼				40								
Anna J Thipple		10	& 20.00 of Lot 1				20								
Arnel Berndt		11	NE¼ of SW¼				40					1700			
"	"	12	NW¼ of SW¼ Lot 3				40 21								
"	"	13	SW¼ of SW¼ Lot 4				40 47								
"	"	14	SE¼ of SW¼				40								
		15													
Wesley + Emma Peck		16	NE¼ of SE¼				40								
"	"	17	NW¼ of SE¼				40								
"	"	18	SW¼ of SE¼				40								
Milford K Wright		19	Wly SE¼ of SE¼				20								
Eunice A Phillips		20	E½ of SE¼ of SE¼				20								
							660	36							

ASSESSED VALUATIONS							FINAL EQUALIZED VALUE
RURAL		ALL OTHER					
Homestead Up to $4,000 20%	Over $4,000 and Non-Homestead 33⅓%	Homestead Up to $4,000 25%	Over $4,000 and Non-Homestead 40%	MACHINERY Permanently Attached to Real Estate 33⅓%	TOTAL ASSESSED VALUE	Total Assessed Value as Equalized by the Board of Review	
Dollars	Dollars	Dollars	Dollars	Dollars	Dollars	Dollars	Dollars

SOLD FOR TAXES	VALUATIONS BY SCHOOL DISTRICTS AS EQUALIZED BY DEPARTMENT OF TAXATION: District No. / Rate ... Mills	District No. / Rate ... Mills	District No. / Rate ... Mills	District No. / Rate ... Mills	District No. / Rate ... Mills	District No. / Rate ... Mills	Tax including State Homestead ... Mills	State Tax on Non-Homestead ... Mills	SPECIAL TAXES	TOTAL TAXES		PAID	WHEN PAID: Month Day Year	Number of Receipt	March Settlement 1952	June Settlement 1952	Penalty	November Settlement 1952	Penalty	Collections to Fist Monday in January 1953	Penalty	Delinquent on First Monday in January 1953	Total Delinquent Tax and Penalty	REMARKS
	Dollars	Dollars	Dollars	Dollars	Dollars	Dollars	$ cts.	$ cts.	$ cts.	$ cts.					$ cts.	$ cts.	$ cts.	$ cts.	$ cts.	$ cts.	$ cts.	$ cts.	$ cts.
											1	Delinq. 1st Half Paid	OCT 31 1952										
												Part Paid	MAY 31 1952	5340									
											2	Delinq. 1st Half Part Paid	OCT 31 1952	11349									
													MAY 31 1952										
												2nd Half Paid	OCT 31 1952	14397									
											3	1st Half Paid	MAY 31 1952	14277									
												2nd Half Paid	OCT 31 1952	12011									
											4	1st Half Paid	MAY 31 1952										
											5												
												2nd Half Paid	JUL 28 1952										
											6	1st Half Paid	MAY 31 1952										
												2nd Half Paid	JUL 28 1952										
											7	1st Half Paid	MAY 31 1952	6811									
												2nd Half Paid	JUL 28 1952	10457									
											8	1st Half Paid	MAY 31 1952										
												2nd Half Paid	JUL 28 1952										
											9	1st Half Paid	MAY 31 1952										
SOLD FOR TAXES											10												
												2nd Half Paid	OCT 31 1952										
											11	1st Half Paid	MAY 31 1952										
												2nd Half Paid	OCT 31 1952										
											12	1st Half Paid	MAY 31 1952										
												2nd Half Paid	OCT 31 1952	14317									
											13	1st Half Paid	MAY 31 1952	10211									
												2nd Half Paid	OCT 31 1952										
											14	1st Half Paid	MAY 31 1952										
											15												
												2nd Half Paid	OCT 31 1952										
											16	1st Half Paid	MAY 31 1952										
												2nd Half Paid	OCT 31 1952	14346									
											17	1st Half Paid	MAY 31 1952	10162									
												2nd Half Paid	OCT 31 1952										
											18	1st Half Paid	MAY 31 1952										
											19	PAID IN FULL	MAY 31 1952	11396									
											20	PAID IN FULL	MAY 31 1952	11355									

Village of Sylvan
North Sylvan
Sylvan Beach
Land & Lots in Sylvan Beach

Assessment Roll and Tax List of Real Property in the Town of Sylvan,

Cass County, Minnesota, for Taxes for the Year 1951.

Form 5CD

IN WHOSE NAME ASSESSED	TO WHOM TRANSFERRED		DESCRIPTION OF PROPERTY: SUBDIVISION	Sec. or Lot	Town or Block	Rng.	Number of Acres of Land: Acres	100ths	No. School District	Indicate Homestead by X	Indicate Agricultural Property by X	TRUE AND FULL VALUATIONS: LAND Exclusive of Structures and Improvements	BUILDINGS and Other Structures	MACHINERY Permanently Attached to Real Estate	TOTAL True and Full Value	ASSESSED VALUATIONS: RURAL: Homestead Up to $4,000 20%	RURAL: Over $4,000 and Non-Homestead 33⅓%	ALL OTHER: Homestead Up to $4,000 25%	ALL OTHER: Over $4,000 and Non-Homestead 40%	MACHINERY Permanently Attached to Real Estate 33⅓%	TOTAL ASSESSED VALUE	Total Assessed Value as Equalized by Board of Review	FINAL EQUALIZED VALUE
												Dollars	Dollars	Dollars	Dollars	Dollars	Dollars	Dollars	Dollars	Dollars	Dollars	Dollars
Ralph A Ode + Cora Agnes Ode		1	NE¼ of NE¼	9	133	30	40		1	Yes												
Lemuel Bennett		2	NW¼ of NE¼				40															
" "		3	SW¼ of NE¼				40															
Wm F Jerrels		4	SE¼ of NE¼				40															
		5																				
Otto + Erna Bennett Gilbert + Myrtle Rasmussen		6	NE¼ of NW¼				40															
" " " "		7	NW¼ of NW¼				40															
" " " "		8	SW¼ of NW¼				40															
" " " "		9	SE¼ of NW¼				40															
		10																				
Otto + Erna Bennett		11	NE¼ of SW¼				40															
" "		12	NW¼ of SW¼				40															
" "		13	SW¼ of SW¼				40															
" "		14	SE¼ of SW¼				40															
		15																				
Wm F Jerrels		16	NE¼ of SE¼				40															
" "		17	NW¼ of SE¼				40															
" "		18	SW¼ of SE¼				40															
" "		19	SE¼ of SE¼				40															
		20																				
							640															

VALUATIONS BY SCHOOL DISTRICTS AS EQUALIZED BY DEPARTMENT OF TAXATION

SOLD FOR TAXES	District No. / Rate Dollars	District No. / Rate Dollars	District No. / Rate Dollars	District No. / Rate Dollars	District No. / Rate Dollars	District No. / Rate Dollars	Tax including State Homestead $ cts.	State Tax on Non-Homestead Mills	SPECIAL TAXES $ cts.	TOTAL TAXES $ cts.		PAID	WHEN PAID Month Day Year	Number of Receipt	March Settlement 1952 $ cts.	June Settlement 1952 $ cts.	Penalty $ cts.	November Settlement 1952 $ cts.	Penalty $ cts.	Collections to First Monday in January 1953 $ cts.	Penalty $ cts.	Delinquent on First Monday in January 1953 $ cts.	Total Delinquent Tax and Penalty $ cts.	REMARKS
		SW 100					2204			2204	1	2nd Half Paid 1st Half Paid	OCT 31 1952 MAY 31 1952	1337 4397		1102		1102						
		SW 26					572			572	2	2nd Half Paid 1st Half Paid	OCT 31 1952 MAY 31 1952	4397		286		286						
		SW 26					572			572	3	2nd Half Paid 1st Half Paid	OCT 31 1952 MAY 31 1952	1011		286		286						
		SW 18					396			396	4	2nd Half Paid 1st Half Paid	OCT 31 1952 MAY 31 1952	1336 1356		198		198						
											5													
		SW 165					3636			3636	6	PAID IN FULL	MAY 31 1952			5636								
		SW 53					1168			1168	7	PAID IN FULL	MAY 31 1952	1337		1168								
		SW 46					1014			1014	8	PAID IN FULL	MAY 31 1952			1014								
		SW 35					772			772	9	PAID IN FULL	MAY 31 1952			772								
											10													
		SW 55					1212			1212	11	2nd Half Paid 1st Half Paid	OCT 31 1952 MAY 31 1952			606		606						
		SW 26					572			572	12	2nd Half Paid 1st Half Paid	OCT 31 1952 MAY 31 1952	4397		286		286						
		SW 68					1498			1498	13	2nd Half Paid 1st Half Paid	OCT 31 1952 MAY 31 1952	1011		749		749						
		SW 44					970			970	14	2nd Half Paid 1st Half Paid	OCT 31 1952 MAY 31 1952			485		485						
											15													
		SW 55					1212			1212	16	2nd Half Paid 1st Half Paid	OCT 31 1952 MAY 31 1952			606		606						
		SW 70					1542			1542	17	2nd Half Paid 1st Half Paid	OCT 31 1952 MAY 31 1952	1336		771		771						
		SW 160					3526			3526	18	2nd Half Paid 1st Half Paid	OCT 31 1952 MAY 31 1952	1356		1763		1763						
		SW 25					550			550	19	2nd Half Paid 1st Half Paid	OCT 31 1952 MAY 31 1952			275		275						
											20													
		H 972		#12	21416					21416						14003		7413						

Village of Sylvan
North Sylvan
Sylvan Beach
Sylvan Park
Ford & Allen's First Addn. to Sylvan Beach

Assessment Roll and Tax List of Real Property in the Town of Sylvan, Cass County, Minnesota, for Taxes for the Year 1951.

Form 3CD

IN WHOSE NAME ASSESSED	TO WHOM TRANSFERRED		DESCRIPTION OF PROPERTY: SUBDIVISION	Sec. or Lot	Town or Block	Rng.	Number of Acres of Land: Acres	100ths	No. School District	Ind. Num. Land	Ind. Num. Ag. Land	TRUE AND FULL VALUATIONS: LAND Exclusive of Structures and Improvements	BUILDINGS and Other Structures	MACHINERY Personality Attached to Real Estate	TOTAL True and Full Value
												Dollars	Dollars	Dollars	Dollars
N. W. Paper Co.		1	NE¼ of NE¼	9	133	30	40		1						
"		2	NW¼ of NE¼				40								
Mrs. ~~Harlow~~ & Leroy C. Lawrence	Celina	3	SW¼ of NE¼				40		1	Yes					
" "	" "	4	SE¼ of NE¼				40								
~~Ralph A. & Cora Agnes Cole~~ Joseph Lucka	~~Cole~~	5													
" "	" "	6	NE¼ of NW¼				40								
" "	" "	7	NW¼ of NW¼				40								
~~L. A. Young~~	State of Minnesota	8	SW¼ of NW¼				40		1	No					
~~Ralph A. Cole~~	Ralph A. & Cora Agnes Cole	9	SE¼ of NW¼				40		1	Yes					
		10													
L. A. Young	State of Minnesota	11	NE¼ of SW¼				40		1	No					
" "	State of Minnesota	12	NW¼ of SW¼				40								
Allen Rogers		13	SW¼ of SW¼				40								
Ralph A. ~~Cole~~ & Cora Agnes Cole		14	SE¼ of SW¼				40		1	Yes					
		15													
Sec. State Bank, Pillager		16	NE¼ of SE¼				40		1	No					
Ralph A. Cole		17	NW¼ of SE¼				40								
"		18	SW¼ of SE¼				40								
Edward D. Durben		19	SE¼ of SE¼				40								
		20													
							640								

	ASSESSED VALUATIONS: RURAL Homestead Up to $4,000 20%	RURAL Over $4,000 and Non-Homestead 33⅓%	ALL OTHER Homestead Up to $4,000 25%	ALL OTHER Over $4,000 and Non-Homestead 40%	ALL OTHER MACHINERY Personality Attached to Real Estate 33⅓%	TOTAL ASSESSED VALUE	Total Assessed Value as Equalized by the Board of Review	FINAL EQUALIZED VALUE
	Dollars	Dollars	Dollars	Dollars	Dollars	Dollars	Dollars	Dollars

SOLD FOR TAXES	VALUATIONS BY SCHOOL DISTRICTS AS EQUALIZED BY DEPARTMENT OF TAXATION: District No. / Rate ... Mills	District No. / Rate ... Mills	District No. 33 / Rate 27 Mills	District No. / Rate ... Mills	District No. / Rate ... Mills	District No. / Rate ... Mills	Tax including State Homestead ... Mills	State Tax on Non-Homestead ... Mills	SPECIAL TAXES	TOTAL TAXES	PAID	WHEN PAID: Month Day Year	Number of Receipt	March Settlement 1952	June Settlement 1952	Penalty	November Settlement 1952	Penalty	Collections to First Monday in January 1953	Penalty	Delinquent on First Monday in January 1953	Total Delinquent Tax and Penalty	REMARKS
	Dollars	Dollars	Dollars	Dollars	Dollars	Dollars	$ cts.	$ cts.	$ cts.	$ cts.				$ cts.	$ cts.	$ cts.	$ cts.	$ cts.	$ cts.	$ cts.	$ cts.	$ cts.	
1			115				2600	32		2632	PAID IN FULL	MAY 3 1 1952	9521		2632							
2			115				2600	32		2632	PAID IN FULL	MAY 3 1 1952	9521		2632							
3		W 67					1256			1256	PAID IN FULL	APR 1 0 1952	7243		1256							
4		W 91					2006			2006	PAID IN FULL	APR 1 0 1952	7243		2006							
5																							
6		W 67					1256			1256	2nd Half Paid	OCT 3 1 1952 / MAY 1 1952	5337		628		628					
7		W 141					3106			3106	2nd Half Paid	OCT 3 1 1952 / MAY 1 1952	4971		1553		1553					
SOLD FOR TAXES		88					1938	24		1962	Forfeited	10-1-52										1762 Cancelled
9		W 11					396			396	2nd Half Paid	OCT 3 1 1952 / MAY 1 1952	5337 / 4971		198		198					
10																							
11 SOLD FOR TAXES		33					484	06		490	Forfeited	10-1-52										490 Cancelled
12 SOLD FOR TAXES		30					660	08		668	Forfeited	10-1-52										668 Cancelled
13		74					1630	20		1650	PAID IN FULL	MAY 3 1 1952	9132		1650							
14		W 26					572			572	2nd Half Paid	OCT 3 1 1952 / MAY 1 1952	5337 / 4971		286		286					
15																							
SOLD FOR TAXES		102					2248	28		2276												2276	
17		96					2116	26		2142	1st Half Paid / 2nd Half Paid	OCT 3 1 1952 / MAY 1 1952	5337 / 4967		1071		1071					
18		102					2248	28		2276	1st Half Paid / 2nd Half Paid	OCT 3 1 1952 / MAY 1 1952			1138		1138					
19		96					2116	26		2142	PAID IN FULL	MAY 3 1 1952	1358		2142							
20																							
	H 390 / 546 / 1536			#10	27272	230				27462					17192		4874				2276	

Village of Sylvan | North Sylvan Beach | Sylvan Beach | Sylvan Beach 1st | Sylvan Beach 1st & Allen's First | Sylvan Beach Addns. to Sylvan Beach

Assessment Roll and Tax List of Real Property in the Town of Sylvan

Form 5CD WILLIAM-HAYNE PRINTING COMPANY, MINNEAPOLIS

Cass County, Minnesota, for Taxes for the Year 1951.

	IN WHOSE NAME ASSESSED	TO WHOM TRANSFERRED		DESCRIPTION OF PROPERTY: SUBDIVISION	Sec. or Lot	Town or Block	Rng.	Number of Acres of Land: Acres	Number of Acres of Land: 100ths	No. School District	Individual Homestead Tax or No	Individual Personal Tax or No	TRUE AND FULL VALUATIONS: LAND Exclusive of Structures Improvements	BUILDINGS and Other Structures	MACHINERY Permanently Attached to Real Estate	TOTAL True and Full Value
													Dollars	Dollars	Dollars	Dollars
1	Geo. H. Ayer Estate		1	NE¼ of NE¼	10	133	30	40		9	1.10					
2	Minnie Dodo		2	NW¼ of NE¼												
3	State of Minnesota		3	SW¼ of NE¼												
4	State of Minnesota		4	SE¼ of NE¼												
5			5													
6	Leslie + Rose Pirly		6	NE¼ of NW¼				40		9	1.00					
7	" "		7	NW¼ of NW¼				40		"	"					
8	State of Minnesota		8	SW¼ of NW¼												
9	State of Minnesota		9	SE¼ of NW¼												
10			10													
11	Ernest J. Orphan Stark	A	11	NE¼ of SW¼				40		"	"					
12	" "	"	12	NW¼ of SW¼				40		"	"					
13	" "	"	13	SW¼ of SW¼				40		"	"					
14	" "	"	14	SE¼ of SW¼				40		"	"					
15			15													
16	Tom Roy Fisher		16	NE¼ of SE¼				40		9	1.10					
17	State of Minnesota (Cont. to E. J. Stark)		17	NW¼ of SE¼				40		9	Year					
18	State of Minnesota (" " ")		18	SW¼ of SE¼				40		"	"					
19	Tom Roy Fisher		19	SE¼ of SE¼				40		9	1.10					
20			20													
								440								

	ASSESSED VALUATIONS: RURAL Homestead Up to $4,000 20%	RURAL Over $4,000 and Non-Homestead 33⅓%	ALL OTHER Homestead Up to $4,000 25%	ALL OTHER Over $4,000 and Non-Homestead 40%	MACHINERY Permanently Attached to Real Estate 33⅓%	TOTAL ASSESSED VALUE	Total Assessed Value as Equalized by the Board of Review	FINAL EQUALIZED VALUE
	Dollars	Dollars	Dollars	Dollars	Dollars	Dollars	Dollars	Dollars
1								
2								
3								
4								
5								
6								
7								
8								
9								
10								
11								
12								
13								
14								
15								
16								
17								
18								
19								
20								

	SOLD FOR TAXES	VALUATIONS BY SCHOOL DISTRICTS AS EQUALIZED BY DEPARTMENT OF TAXATION: District No. / Rate in Mills						Tax including State Homestead	State Tax on Non-Homestead	SPECIAL TAXES	TOTAL TAXES	PAID	WHEN PAID: Month Day Year	Number of Receipt	March Settlement 1952	June Settlement 1952	Penalty	November Settlement 1952	Penalty	Collections to First Monday in January 1953	Penalty	Delinquent on First Monday in January 1953	Total Delinquent Tax and Penalty	REMARKS
		Dollars	Dollars	Dollars	Dollars	Dollars	Dollars	$ cts.	$ cts.	$ cts.	$ cts.				$ cts.	$ cts.	$ cts.	$ cts.	$ cts.	$ cts.	$ cts.	$ cts.	$ cts.	
1	SOLD FOR TAXES		18					1938	24		1962	1 PAID IN FULL	JAN 2 3 1952	125	1962								
2												2											
3												3											
4												4											
5												5											
6		N 26						572			572	Ist Hal Paid	MAY 2 1 1952	6084		286						DR #24863 1-12-53
7		N 61						1344			1344	1st Hal Paid	MAY 2 1 1952			672						DR #24863 1-12-53
8												8											
9												9											
10												10											
11		N 197						1340			1340	2nd Hal Paid	OCT 3 1 1952			2170						
												1st Hal Paid	MAY 3 1 1952										
12		N 34						750			750	2nd Hal Paid	OCT 3 1 1952			375						
												1st Hal Paid	MAY 3 1 1952	15334									
13		N 56						1234			1234	2nd Hal Paid	OCT 3 1 1952	11519		617						
												1st Hal Paid	MAY 3 1 1952										
14		N 79						1740			1740	2nd Hal Paid	OCT 3 1 1952			870						
												1st Hal Paid	MAY 3 1 1952										
15												15											
16	SOLD FOR TAXES		44					970	12		982	1 PAID IN FULL	OCT 1 7 1952	13243									
17		N 35						772			772	2nd Hal Paid	OCT 1 7 1952			386						
												1st Hal Paid	MAY 3 1 1952	15334									
18		N 35						772			772	2nd Hal Paid	OCT 3 1 1952	11519		386						
												1st Hal Paid	MAY 3 1 1952										
19	SOLD FOR TAXES		244					5376	68		5444	Penalty	OCT 2 1 1952	13263						68			
												1 PAID IN FULL	OCT 1 7 1952	13243						98	5444		
20												20											
		N 533			#16			19808	104		19912				1496	5706		11230			196		
		376																					
		899																					

Village of Sylvan
North Sylvan
Courtyard's Sylvan
Sylvan Beach
Land & Allen's First Add'n. to Sylvan Beach

Assessment Roll and Tax List of Real Property in the Town of Sylvan, Cass County, Minnesota, for Taxes for the Year 1951.

Form 5CD Miller-Davis Company, Minneapolis

Line	In Whose Name Assessed	To Whom Transferred	Subdivision	Sec. or Lot	Town or Block	Rng.	Acres	100ths	No. School District	Indicate Homestead Yes or No	Indicate Agricultural Yes or No	Land Exclusive of Structures and Improvements (Dollars)	Buildings and Other Structures (Dollars)	Machinery Permanently Attached to Real Estate (Dollars)	Total True and Full Value (Dollars)	Rural Homestead Up to $4,000 20%	Rural Over $4,000 and Non-Homestead 33⅓%	All Other Homestead Up to $4,000 25%	All Other Over $4,000 and Non-Homestead 40%	Machinery Permanently Attached to Real Estate 33⅓%	Total Assessed Value	Total Assessed Value as Equalized by the Board of Review	Final Equalized Value
1			NE¼ of NE¼	11	133	30			1														
2			NW¼ of NE¼																				
3	~~Frank L. + Alice M. Allen~~		Lot 2 less platted SW¼ of NE¼				26	50		No													
4	Gerald F. + Marian E. Allen (over ~~Walter A. + Verna M. Fisher~~)		Lot 1 less 9.7 acs. platted SE¼ of NE¼				30	05		Yes													
5																							
6	Frank L. + Alice M. Allen		Lot 4 less platted NE¼ of NW¼				32	25		No													
7	"	"	Lot 5 less platted NW¼ of NW¼				32	25		"													
8	"	"	Lot 3 less platted SW¼ of NW¼				16	25		"													
9	"	"	SE¼ of NW¼				21	25		"													
10																							
11	"	"	NE¼ of SW¼				40			"													
12	"	"	NW¼ of SW¼				40			"													
13	"	"	SW¼ of SW¼				40			"													
14	"	"	SE¼ of SW¼				40			"													
15																							
16	Gerald F. + Marian E. Allen (over ~~Walter A. + Verna M. Fisher~~)		NE¼ of SE¼				40			Yes													
17	Frank L. + Alice M. Allen		NW¼ of SE¼				40			No													
18	"		SW¼ of SE¼				40			"													
19	Gerald F. + Marian E. Allen (over ~~Walter A. + Verna M. Fisher~~)		SE¼ of SE¼				40			Yes													
20																							
							478	55															

Valuations by School Districts as Equalized by Department of Taxation; District No. 1,3, Rate 2 Mills; State Tax on Non-Homestead 7.79 Mills

Line	Sold for Taxes	District No. … (Dollars)	District No. … (Dollars)	District No. 1,3 (Dollars)	District No. … (Dollars)	District No. … (Dollars)	District No. … (Dollars)	Tax including State Homestead	State Tax on Non-Homestead	Special Taxes	Total Taxes	Line	Paid	When Paid (Month Day Year)	Number of Receipt	March Settlement 1952	June Settlement 1952	Penalty	November Settlement 1952	Penalty	Collections to First Monday in January 1953	Penalty	Delinquent on First Monday in January 1953	Total Delinquent Tax and Penalty	Remarks
1												1													
2												2													
3				48				10 58	14		10 72 ✓	3	PAID IN FULL	MAY 31 1952	10134		10 72 ✓								
4				H 197				43 40			43 40	4	PAID IN FULL	MAY 15 1952	5443		43 40 ✓								
5												5													
6				47				10 36	12		10 48 ✓	6	PAID IN FULL	MAY 31 1952			10 48 ✓								
7				47				10 36	12		10 48 ✓	7	PAID IN FULL	MAY 31 1952			10 48 ✓								
8				30				6 60	08		6 68 ✓	8	PAID IN FULL	MAY 31 1952			6 68 ✓								
9				31				6 84	08		6 92 ✓	9	PAID IN FULL	MAY 31 1952	10134		6 92 ✓								
10												10													
11				58				12 78	16		12 94 ✓	11	PAID IN FULL	MAY 31 1952			12 94 ✓								
12				85				18 72	24		18 96 ✓	12	PAID IN FULL	MAY 31 1952			18 96 ✓								
13				91				20 06	26		20 32 ✓	13	PAID IN FULL	MAY 31 1952			20 32 ✓								
14				91				20 06	26		20 32	14	PAID IN FULL	MAY 31 1952			20 32								
15												15													
16				H 79				17 40			17 40	16	PAID IN FULL	MAY 15 1952	5443		17 40 ✓								
17				124				27 32	34		27 66 ✓	17	PAID IN FULL	MAY 31 1952	10134		27 66 ✓								
18				119				26 22	34		26 56 ✓	18	PAID IN FULL	MAY 31 1952			26 56 ✓								
19				H 79				17 40			17 40	19	PAID IN FULL	MAY 15 1952	5443		17 40 ✓								
20												20													
				H 355 771 1126				#1a 248 10	2 14		250 24						250 24								

Assessment Roll and Tax List of Real Property in the Town of Sylvan,

Cass County, Minnesota, for Taxes for the Year 1951.

Form 5CD WILLIE-BUTE COMPANY, MINNEAPOLIS

IN WHOSE NAME ASSESSED	TO WHOM TRANSFERRED		DESCRIPTION OF PROPERTY: SUBDIVISION	Sec. or Lot	Town or Block	Rng.	Number of Acres of Land: Acres	100ths	No. School District	Indicate Homestead Tax No.	Indicate Agricultural Tax No.	TRUE AND FULL VALUATIONS: LAND Exclusive of Structures and Improvements	BUILDINGS and Other Structures	MACHINERY Permanently Attached to Real Estate	TOTAL True and Full Value	ASSESSED VALUATIONS: RURAL: Homestead Up to $4,000 20%	RURAL: Over $4,000 and Non-Homestead 33⅓%	ALL OTHER: Homestead Up to $4,000 25%	ALL OTHER: Over $4,000 and Non-Homestead 40%	MACHINERY Permanently Attached to Real Estate 33⅓%	TOTAL ASSESSED VALUE	Total Assessed Value as Equalized by the Board of Review	FINAL EQUALIZED VALUE
												Dollars	Dollars	Dollars	Dollars	Dollars	Dollars	Dollars	Dollars	Dollars	Dollars	Dollars
Geo L Rooney		1	NE¼ of NE¼	12	133	30	40		1	No												
" "		2	NW¼ of NE¼				40			"												
" "		3	SW¼ of NE¼				40			"												
" "		4	SE¼ of NE¼				40			"												
		5																				
Oswald Ed Marion Eastlen		6	NE¼ of NW¼ (Less 2.7ac platted Sylvan Beach)				37	10		"												
Rolland Eastlen		7	NW¼ of NW¼ (Lot 1 less 13.3ac platted Sylvan Beach)				28	20		"												
		8	SW¼ of NW¼																			
		9	SE¼ of NW¼				40			"												
		10																				
		11	NE¼ of SW¼				40			"												
		12	NW¼ of SW¼				40			"												
		13	SW¼ of SW¼				40			"												
		14	SE¼ of SW¼				40			"												
		15																				
Albert + Emma C Salter		16	NE¼ of SE¼				40			"												
" "		17	NW¼ of SE¼				40			"												
" "		18	SW¼ of SE¼				40			"												
" "		19	SE¼ of SE¼				40			"												
		20																				
							585	30														

VALUATIONS BY SCHOOL DISTRICTS AS EQUALIZED BY DEPARTMENT OF TAXATION

SOLD FOR TAXES	District No. ..... Rate ..... Mills	Dollars	District No. ..... Rate ..... Mills	Dollars	District No. ..... Rate ..... Mills	Dollars	District No. ..... Rate ..... Mills	Dollars	Tax including State Homestead ..... Mills	State Tax on Non-Homestead 2.19 Mills	SPECIAL TAXES	TOTAL TAXES		PAID	WHEN PAID: Month Day Year	Number of Receipt	March Settlement 1952	June Settlement 1952	Penalty	November Settlement 1952	Penalty	Collections to First Monday in January 1953	Penalty	Delinquent on First Monday in January 1953	Total Delinquent Tax and Penalty	REMARKS
									$ cts.	$ cts.	$ cts.	$ cts.					$ cts.	$ cts.	$ cts.	$ cts.	$ cts.	$ cts.	$ cts.	$ cts.	$ cts.	
SOLD FOR TAXES		110						24 24	30		24 54	1													
SOLD FOR TAXES		174						38 34	48		38 82	2													
SOLD FOR TAXES		102						22 48	28		22 76	3													
SOLD FOR TAXES		81						19 38	24		19 62	4													
												5													
		N 33 57	Abate	#5143				5 06 8 16	10		5 26 8 82	6	PAID IN FULL	MAY 15 1952	5443			5 06							3.20 Abated
		N 37 62	"	"				8 16 13 66	18		8 16 13 84	7	PAID IN FULL	MAY 15 1952	"			8 16							5.68 "
												8													
		N 26 44	Abate	#5143				5 32 4 70	12		5 32 4 82	9	PAID IN FULL	MAY 1 1952	"			5 32							4.10 "
		N 26 46	Abate	#5143				5 32	12		5 32	11	PAID IN FULL	MAY 1 1952	"			5 32							4.10 Abated
		N 48 Bc	"	"				10 58 7 02	22		10 80 7 24	12	PAID IN FULL	MAY 1 1952	"			10 58							7.26 "
		N 53 67	"	"				11 66 19 38	24		11 68 7 62	13	PAID IN FULL	MAY 1 1952	"			11 68							7.94 "
		N 40 66	"	"				8 80 14 54	18		8 98 14 72	14	PAID IN FULL	MAY 1 1952	"			8 12							5.90 "
												15													
		58						13 78	16		12 94	16	2nd Half Paid 1st Half Paid	OCT 31 1952 MAY 5 1952				6 47		6 47				
		91						20 06	26		20 32	17	2nd Half Paid 1st Half Paid	OCT 21 1952 MAY 5 1952	1331 4473			10 16		10 16				
		66						14 54	18		14 72	18	2nd Half Paid 1st Half Paid	OCT 31 1952 MAY 5 1952				7 36		7 36				
		78						19 38	24		19 62	19	2nd Half Paid 1st Half Paid	OCT 31 1952 MAY 5 1952				9 81		9 81				
												20													
		1198		#1a				26396	330		26726							19754		3380				10574	38.18

Village of Sylvan Beach
North Sylvan Beach
Carlyon's Sylvan Beach Park
Lund & Kline's First Addn. to Sylvan Beach

Assessment Roll and Tax List of Real Property in the Town of Sylvan

Form SCD

IN WHOSE NAME ASSESSED	TO WHOM TRANSFERRED	DESCRIPTION OF PROPERTY: SUBDIVISION	Sec. or Lot	Town or Block	Rng.	Number of Acres of Land: Acres	100ths	No. School District	Indicate Homestead Tax by a "Yes"	Indicate Agricultural Tax by a "Yes"	TRUE AND FULL VALUATIONS: LAND Exclusive of Structures and Improvements	BUILDINGS and Other Structures	MACHINERY Permanently Attached to Real Estate	TOTAL True and Full Value
											Dollars	Dollars	Dollars	Dollars
Apt E + Joan Larson		all of NE¼ N of Ry	13	133	30	78		1	Yes					
		2 NW¼ of NE¼												
		3 SW¼ of NE¼												
Mrs Annie C Silver		all of NE¼ S of Ry												
		4 SE¼ of NE¼				52			No					
		5												
Apt E + Joan Larson		6 NE¼ of NW¼				41			Yes					
" "		7 NW¼ of NW¼ exc W 1133 ft of S 600 ft				40			"					
		all NE¼ of NW¼ S of Ry exc 1 plat												
		8 SW¼ of NW¼ " " plat				522			"					
Mrs Annie C Silver		all NE¼ of NW¼ S of Ry " plat												
		9 SE¼ of NW¼				22			No					
State of Minnesota		W 1133 ft of S 600 ft of NW¼ NW¼				6.21								
Mrs Annie C Silver		11 NE¼ of SW¼				40			"					
Geo M + Bernice V Wilder		12 NW¼ of SW¼ also all NW¼ of NW¼ S of Ry				91.50			Yes					
		13 SW¼ of SW¼												
Mrs Annie C Silver		14 SE¼ of SW¼				40			No					
		15												
" "		16 NE¼ of SE¼				40			"					
" "		17 NW¼ of SE¼				40			"					
" "		18 SW¼ of SE¼				40			"					
" "		19 SE¼ of SE¼				40			"					
Geo M + Bernice V Wilder		E of Sylvan Twp 74 rods on N + W and Lake Belaney S of Ry in NE¼ of NE¼				62			Yes					
						587.34								

IN WHOSE NAME ASSESSED	ASSESSED VALUATIONS: RURAL Homestead Up to $4,000 20%	RURAL Over $4,000 and Non-Homestead 33⅓%	ALL OTHER Homestead Up to $4,000 25%	ALL OTHER Over $4,000 and Non-Homestead 40%	MACHINERY Permanently Attached to Real Estate 33⅓%	TOTAL ASSESSED VALUE	Total Assessed Value as Equalized by the Board of Review	FINAL EQUALIZED VALUE
	Dollars	Dollars	Dollars	Dollars	Dollars	Dollars	Dollars	Dollars
Apt E + Joan Larson								
Mrs Annie C Silver								
Apt E + Joan Larson								
" "								
Mrs Annie C Silver								
State of Minnesota								
Mrs Annie C Silver								
Geo M + Bernice V Wilder								
Mrs Annie C Silver								
" "								
" "								
" "								
" "								
Geo M + Bernice V Wilder								

SOLD FOR TAXES	VALUATIONS BY SCHOOL DISTRICTS AS EQUALIZED BY DEPARTMENT OF TAXATION: District No. / Rate / Mills	Tax including State Homestead	State Tax on Non-Homestead	SPECIAL TAXES	TOTAL TAXES		PAID	WHEN PAID: Month Day Year	Number of Receipt	March Settlement 1952	June Settlement 1952	Penalty	November Settlement 1952	Penalty	Collections to First Monday in January 1953	Penalty	Delinquent on First Monday in January 1953	Total Delinquent Tax and Penalty	REMARKS
	Dollars / Dollars / Dollars	$ cts.	$ cts.	$ cts.	$ cts.					$ cts.	$ cts.	$ cts.	$ cts.	$ cts.	$ cts.	$ cts.	$ cts.	$ cts.	
SOLD FOR TAXES	21 189	41 64			41 64	1	1st Half Paid	MAY 31 1952	8986		20 82							20 82	2290
2						2													
3						3													
SOLD FOR TAXES	190	41 86	54		42 40	4													
5						5													
SOLD FOR TAXES	21 146	32 16			32 16	6	1st Half Paid	MAY 31 1952			16 08							16 08	1769
SOLD FOR TAXES	21 62	13 66			13 66	7	2nd Half Paid	JUN 24 1952	7847										
							1st Half Paid	MAY 31 1952	8786		6 83		6 83					13 66	
SOLD FOR TAXES	18 8	1 76			1 76	8	1st Half Paid	MAY 31 1952			1 76							1 76	97
9	91	20 06	26		20 32	9												20 32	
10						10													
SOLD FOR TAXES	146	32 16	40		32 56	11													
12	21 80	17 62			17 62	12	2nd Half Paid	OCT 27 1952	13894									32 56	
							1st Half Paid	MAY 31 1952	10165		8 81		8 81					17 62	
13						13													
SOLD FOR TAXES	102	22 48	28		22 76	14												22 76	
15						15													
SOLD FOR TAXES	146	32 16	40		32 56	16												32 56	
SOLD FOR TAXES	146	32 16	40		32 56	17												32 56	
SOLD FOR TAXES	102	22 48	28		22 76	18												22 76	
SOLD FOR TAXES	146	32 16	40		32 56	19												32 56	
20	21 2	44	-		44	20	2nd Half Paid	OCT 27 1952	13894										
	N 487						1st Half Paid	MAY 31 1952	10165		22		22					44	
	10669	#1a 34280	296		34576						17 269		15 86					27626	
	1556																		

Village of Sylvan
North Sylvan
Carlyon's Sylvan
Sylvan Beach
Land & Allen's First Add'n. to Sylvan Beach

Assessment Roll and Tax List of Real Property in the Town of Sylvan,

Cass County, Minnesota, for Taxes for the Year 1951.

Form 5CD

No.	IN WHOSE NAME ASSESSED	TO WHOM TRANSFERRED	DESCRIPTION OF PROPERTY: SUBDIVISION	Sec. or Lot	Town or Block	Rge.	Number of Acres of Land: Acres	Number of Acres of Land: 100ths	No. School District	Indicate Homestead Yes or No	Indicate Agricultural Yes or No	TRUE AND FULL VALUATIONS: LAND Exclusive of Structures and Improvements	BUILDINGS and Other Structures	MACHINERY Permanently Attached to Real Estate	TOTAL True and Full Value	ASSESSED VALUATIONS: RURAL: Homestead Up to $4,000 20%	RURAL: Over $4,000 and Non-Homestead 33⅓%	ALL OTHER: Homestead Up to $4,000 25%	ALL OTHER: Over $4,000 and Non-Homestead 40%	MACHINERY Permanently Attached to Real Estate 33⅓%	TOTAL ASSESSED VALUE	Total Assessed Value as Equalized by the Board of Review	FINAL EQUALIZED VALUE
												Dollars	Dollars	Dollars	Dollars	Dollars	Dollars	Dollars	Dollars	Dollars	Dollars	Dollars	Dollars
1	John D Parke		NE¼ of NE¼ (exp of Lots 1 & 2 in Sec Thence Ely of Ry)	14	138	34	33 65		1	No													
2	"		NW¼ of NE¼ (exc Ry)				33 64			"													
3	Morton Anderson	Ida Anderson	SW¼ of NE¼ (exc S of Ry thru)				34 32			Yes													
4	" "		SE¼ of NE¼ (exc Cemetery)				24 14			"													
5	State of Minnesota		SE¼ of SE¼ N of Ry																				
6	James + Johanna Bonshell		NE¼ of NW¼ (exc Ry)				31 06			No													
7	" "		NW¼ of NW¼				32 03			"													
8	C N Slater		Lot 2 (exc Ry)				39 16			Yes													
9	"		Lot 1 (exc Ry)				39 22			"													
10	State of Minnesota (Deed Pat Misc Pat Order 16786)		S 525' of E 525' of NE¼ of NE¼ (6.3 acres)				Exempt																
11			NE¼ of NW¼																				
12			NW¼ of NW¼																				
13			SW¼ of NW¼																				
14			SE¼ of NW¼																				
15	Clarence N Slater		Lot 1 (exc N 46 rds)				12 58			Yes													
16	Morton Anderson	Ida Anderson	NE¼ of SW¼				40			"													
17	C N Slater		NW¼ of SW¼ Lot 6				47 70			"													
18	" "		SW¼ of SW¼ N 46 rds of Lot 7																				
19	" "		SE¼ of SW¼				20 45			"													
20																							
							388 47																

No.	SOLD FOR TAXES	VALUATIONS BY SCHOOL DISTRICTS AS EQUALIZED BY DEPARTMENT OF TAXATION: District No. / Rate Mills	District No. / Rate Mills	District No. / Rate Mills	District No. / Rate Mills	District No. / Rate Mills	District No. / Rate Mills	Tax including State Homestead Mills	State Tax on Non-Homestead Mills	SPECIAL TAXES	TOTAL TAXES	PAID	WHEN PAID: Month Day Year	Number of Receipt	March Settlement 1952	June Settlement 1952	Penalty	November Settlement 1952	Penalty	Collections to First Monday in January 1953	Penalty	Delinquent on First Monday in January 1953	Total Delinquent Tax and Penalty	REMARKS
		Dollars	Dollars	Dollars	Dollars	Dollars	Dollars	$ cts.	$ cts.	$ cts.	$ cts.				$ cts.	$ cts.	$ cts.	$ cts.	$ cts.	$ cts.	$ cts.	$ cts.	$ cts.	
1			63				13 88	18		14 06	1	2nd Half Paid		14484									
												1st Half Paid	OCT 31 1952										
2			127				27 94	36		28 34	2	2nd Half Paid	OCT 31 1952	14484									
												1st Half Paid	MAY 31 1952										
3		R	55				12 12			12 12	3	2nd Half Paid	OCT 31 1952	14557									
												1st Half Paid	MAY 31 1952	5530									
4		R	55				12 12			12 12	4	2nd Half Paid	OCT 31 1952	14557									
												1st Half Paid	MAY 31 1952	5530									
5											5												
6			77				16 96	22		17 18	6	2nd Half Paid	OCT 31 1952										
												1st Half Paid	MAY 31 1952	14980									
7			43				9 48	12		9 60	7	2nd Half Paid	OCT 31 1952	14484									
												1st Half Paid	MAY 31 1952										
8		R	53				11 68			11 68	8	PAID IN FULL	MAY 31 1952										
9		R	43				9 48			9 48	9	PAID IN FULL	MAY 31 1952	11395									
10											10												
11											11												
12											12												
13											13												
14											14												
15		R	22				4 84			4 84	15	PAID IN FULL	MAY 31 1952	11395									
16		R	310				68 30			68 30	16	2nd Half Paid	OCT 31 1952	14557									
												1st Half Paid	MAY 31 1952	5530		34 15		34 15				
17		R	102				22 48			22 48	17	PAID IN FULL	MAY 31 1952	11395									
18											18												
19		R	96				21 16			21 16	19	PAID IN FULL	MAY 31 1952	11395									
20											20												
		H	736																				
			310			#1a	23048	88		23136						150 50		80 86		4			
			1046																				

Village of Sylvan
North Sylvan
Carlyon's Sylvan Park
Sylvan Beach
Reed & Allen's First Addn. to Sylvan Beach

Assessment Roll and Tax List of Real Property in the Town of Sylvan

Form 5CD

IN WHOSE NAME ASSESSED	TO WHOM TRANSFERRED	DESCRIPTION OF PROPERTY: SUBDIVISION	Sec. or Lot	Town or Block	Rng.	Number of Acres of Land	No. School District	Individual Personal Property Tax Assessed to Owner of Real Estate	Individual Personal Property Tax Assessed to Owner of Real Estate	TRUE AND FULL VALUATIONS: LAND Exclusive of Structures and Improvements	BUILDINGS and Other Structures	MACHINERY Permanently Attached to Real Estate	TOTAL True and Full Value	ASSESSED VALUATIONS: RURAL Homestead Up to $4,000 20%	RURAL Over $4,000 and Non-Homestead 33⅓%	ALL OTHER Homestead Up to $4,000 25%	ALL OTHER Over $4,000 and Non-Homestead 40%	MACHINERY Permanently Attached to Real Estate 33⅓%	TOTAL ASSESSED VALUE	Total Assessed Value as Equalized by the Board of Review	FINAL EQUALIZED VALUE	REMARKS
						Acres / 100ths				Dollars	Dollars	Dollars	Dollars	Dollars	Dollars	Dollars	Dollars	Dollars	Dollars	Dollars	Dollars	
T																						
Arthur J. Fowler		1 NE¼ of NE¼ + tract Beg. 15 rods East of NE cor. Beg.	15	133	30	21.36	1	Pat														
		2 NW¼ of NE¼ less Beg.				36.97		"														
Minnesota Power & Light Co		3 West of Lots 3 & 4 less Beg.				38		Pa														
J. P. Hanson		4 East of Lots 3 & 4 less Beg. SE¼ of NE¼				57.98		Pa														
Fenton & Delores Schultz		5 Beg. 33 rods E. of NW¼ of NE¼				3		"														
Christina Hanson		6 NE¼ of NW¼				40		"														
Charles M. & Della D. Luttrell		7 NW¼ of NW¼				40		"														
		8 SW¼ of NW¼ less Beg.				27.15		"														
Christina Hanson		9 Lot 2 less 5 rods + SE¼ of NW¼ less Beg.				38.05																
		10																				
		11 NE¼ of SW¼																				
		12 NW¼ of SW¼																				
Christina Hanson		13 Lot 1 less 5 rods SW¼ of SW¼				40.50																
		14 SE¼ of SW¼																				
Minnesota Power & Light Co		15 10 acres of Lots 1 & 2				10		Pa														
		16 NE¼ of SE¼																				
		17 NW¼ of SE¼																				
		18 SW¼ of SE¼																				
		19 SE¼ of SE¼																				
		20																				
						359.41																

SOLD FOR TAXES	VALUATIONS BY SCHOOL DISTRICTS AS EQUALIZED BY DEPARTMENT OF TAXATION: District No. / Rate Mills	Tax including State Homestead Mills	State Tax on Non-Homestead Mills	SPECIAL TAXES	TOTAL TAXES	PAID	WHEN PAID: Month Day Year	Number of Receipt	March Settlement 1952	June Settlement 1952	Penalty	November Settlement 1952	Penalty	Collections to First Monday in January 1953	Penalty	Delinquent as First Monday in January 1953	Total Delinquent Tax and Penalty	REMARKS
	Dollars	$ cts.	$ cts.	$ cts.	$ cts.				$ cts.	$ cts.	$ cts.	$ cts.	$ cts.	$ cts.	$ cts.	$ cts.	$ cts.	
1	21 50	11 02			1102	1st Half Paid	MAY 31 1952	9890		551						551	606	
SOLD FOR TAXES	21 126	27 32			2732	1st Half Paid	MAY 31 1952	9891		1366						1366	1503	
3	1225	30 04	34		3038	1st Half Paid	MAY 31 1952	9892		1519		1519						
4	21 189	41 64			4164	1st Half Paid	MAY 31 1952	9893		2082		2082						
SOLD FOR TAXES	21 296	71 14			7114	1st Half Paid	MAY 31 1952	9894		3557		3557						
6	21 14	1850			1850	1st Half Paid	MAY 31 1952	9895		925		925						
7	21 44	970			970	2nd Half Paid	AUG 21 1952	11364		485		485						
8	21 143	3150			3150	1st Half Paid	MAY 31 1952	9896		1575		1575						
9	21 56	1234			1234	1st Half Paid	MAY 31 1952	9897		617		617						
10																		
11																		
12																		
13	21 53	1168			1168	Balance Paid / Part Paid	OCT 31 1952 / MAY 21 1952	15325 / 9873		484		684						
14																		
15	33	728	08		736	PAID IN FULL	MAY 31 1952	7753		736								
16																		
17																		
18																		
19																		
20																		
	N 714 33 H 396 135 / 776 431	#17A 10118 #1A 17098 / 27216	42		27258					12897		11444				1917		

Village of Sylvan
North Sylvan
Carlyon's Sylvan Park
Sylvan Beach
Lund & Allen's Plat
Addn. to Sylvan Beach

Assessment Roll and Tax List of Real Property in the Town of Sylvan,

Cass County, Minnesota, for Taxes for the Year 1951.

Form 5CD

IN WHOSE NAME ASSESSED	TO WHOM TRANSFERRED		DESCRIPTION OF PROPERTY: SUBDIVISION	Sec. or Lot	Town or Block	Rng.	Number of Acres of Land: Acres	100ths	Ind. cate Home-stead Tax in col. 1 by a	Ind. cate Agricul-tural Tax in col. 1 by a	No. School District	TRUE AND FULL VALUATIONS: LAND Exclusive of Structures and Improvements	BUILDINGS and Other Structures	MACHINERY Permanently Attached to Real Estate	TOTAL True and Full Value	ASSESSED VALUATIONS: RURAL: Homestead Up to $4,000 20%	RURAL: Over $4,000 and Non-Homestead 33⅓%	ALL OTHER: Homestead Up to $4,000 25%	ALL OTHER: Over $4,000 and Non-Homestead 40%	MACHINERY Permanently Attached to Real Estate 33⅓%	TOTAL ASSESSED VALUE	Total Assessed Value as Equalized by the Board of Review	FINAL EQUALIZED VALUE
												Dollars	Dollars	Dollars	Dollars	Dollars	Dollars	Dollars	Dollars	Dollars	Dollars	Dollars
John F. Lee		1	NE¼ of NE¼	16	133	32	40				7 (part)											
" "	Mr. & Mrs. G. R. Johnson	2	NW¼ of NE¼				40															
Albert R. Krenik	Mr. & Mrs. Gustav R. Johnson	3	SW¼ of NE¼				40															
" " "	G R Johnson		Less 3 Acres																			
Krenik & Brunelle, Attys for Krenik, Harley Collette & Gustav R. Johnson		4	SE¼ of NE¼ Less 1a				35.24															
		5	208' x 208' of N½ of SE¼				1															
John F. Lee		6	NE¼ of NW¼				40															
		7	NW¼ of NW¼				40															
		8	SW¼ of NW¼				40															
		9	SE¼ of NW¼				40															
		10																				
John Pellington Lee		11	NE¼ of SW¼ Less Ry & Rds Regr				39.76															
		12	NW¼ of SW¼																			
		13	SW¼ of SW¼ Subj to Less 3¼ ac flowage rights to Minn Power & Light Co																			
Otto & Eleanor Citrowske		14	SE¼ of SW¼ Minn Power & Light Co				30															
Minnesota Power & Light Co		15	5 Acres of Lots 1 & 2				5.51															
P. O. Berglund		16	NE¼ of SW¼ Less 5 Ac & Less 2 Ac flowage rights to Minn Power & Light Co				12.33															
		17	NW¼ of SE¼																			
		18	SW¼ of SE¼																			
		19	SE¼ of SE¼																			
Minnesota Power & Light Co.		20	2.5 Acs of Lot 3				2.50															
							400.33															

SOLD FOR TAXES	VALUATIONS BY SCHOOL DISTRICTS AS EQUALIZED BY DEPARTMENT OF TAXATION: District No. / Rate Mills						Tax including State Homestead Mills	State Tax on Non-Homestead	Sch. 5 & 5a Special Taxes on Non-Homestead Mills	TOTAL TAXES		PAID	WHEN PAID: Month Day Year	Number of Receipt	March Settlement 1952	June Settlement 1952	Penalty	November Settlement 1952	Penalty	Collections to First Monday in January 1953	Penalty	Delinquent on First Monday in January 1953	Total Delinquent Tax and Penalty	REMARKS
	Dollars	Dollars	Dollars	Dollars	Dollars	Dollars	$ cts.	$ cts.	$ cts.	$ cts.					$ cts.	$ cts.	$ cts.	$ cts.	$ cts.	$ cts.	$ cts.	$ cts.	
1			N 62					13.66		13.66	1	1st Half Paid	OCT 31 1952	7367									
2			N 44					9.70		9.70	2	1st Half Paid	OCT 31 1952	7361									
3			N 122					26.88		26.88	3	PAID IN FULL	JUN 12 1952	7185									
4			N 62 Less tax for Line 5					13.66		13.66	4	PAID IN FULL	JUN 12 1952										
5			Tax for in Line 4					-			5												
6			N 44					9.70		9.70	6	1st Half Paid	OCT 31 1952										
7			N 44					9.70		9.70	7	1st Half Paid	MAY 31 1952	7364		4.85		4.85					
8			N 50					12.12		12.12	8	1st Half Paid	OCT 31 1952	7361		6.06		6.06					
9			N 307					67.64		67.64	9	1st Half Paid	MAY 31 1952			33.82		33.82					
10											10												
11			N 43					9.48		9.48	11	1st Half Paid	MAY 31 1952	7367 7361		4.74		4.74					
12											12												
13											13												
14	D FOR TAXES		N 61					14.98		14.98	14												
15				18				4.32	06	4.38	15	PAID IN FULL	MAY 31 1952	7354		4.38						1.77	
16			26					5.72	08	5.80	16	PAID IN FULL	MAY 31 1952	7409		5.80							
17											17												
18											18												
19											19												
20		H 851 / 35 / 886		18			#17a 4.32 / #12 15.22	19.54	02	2.00	20	PAID IN FULL	MAY 31 1952	7354		2.04						1.98	
								199.54	16	199.70						78.18		10.65				1.98	

Village of Sylvan
North Sylvan
Carlyon's Sylvan
Sylvan Beach
Reed & Allen's First Addn. to Sylvan Beach

Assessment Roll and Tax List of Real Property in the Town of Sylvan

Form SCD [illegible]

IN WHOSE NAME ASSESSED	TO WHOM TRANSFERRED	SUBDIVISION	Sec. or Lot	Town or Block	Rng.	Number of Acres of Land	Indicate Homestead Yes or No	Indicate Agricultural Yes or No	No. School District	TRUE AND FULL VALUATIONS: LAND Exclusive of Structures and Improvements	TRUE AND FULL VALUATIONS: BUILDINGS and Other Structures	TRUE AND FULL VALUATIONS: MACHINERY Personally Attached to Real Estate	TRUE AND FULL VALUATIONS: TOTAL True and Full Value	ASSESSED VALUATIONS: RURAL: Homestead Up to $4,000 20%	RURAL: Over $4,000 and Non-Homestead 33⅓%	ALL OTHER: Homestead Up to $4,000 25%	ALL OTHER: Over $4,000 and Non-Homestead 40%	ALL OTHER: MACHINERY Personally Attached to Real Estate 33⅓%	TOTAL ASSESSED VALUE	Total Assessed Value as Equalized by the Board of Review	FINAL EQUALIZED VALUE
						Acres 100ths				Dollars	Dollars	Dollars	Dollars	Dollars	Dollars	Dollars	Dollars	Dollars	Dollars	Dollars	Dollars
Lawrence Wright in Trust		1 NE¼ of NE¼	17	133	30	40			1 (Typ)												
Lionel Bernat		2 NW¼ of NE¼				40			"												
"		3 SW¼ of NE¼				40			"												
		4 SE¼ of NE¼																			
		5																			
Edward L. Kinsey		6 NE¼ of NW¼				40			"												
Edw L & Agnes L. Kinsey		7 NW¼ of NW¼				40			"												
" "		8 SW¼ of NW¼				40			"												
Edward L. Kinsey		9 SE¼ of NW¼				40			"												
		10																			
Edw L & Agnes L. Kinsey		11 NE¼ of SW¼				40			"												
" "		12 NW¼ of SW¼				40			"												
Lee C Peterson		13 SW¼ of SW¼ less Ry.				28.44			Re												
Hans & Hansen		14 SE¼ of SW¼ "				28.42			"												
		15 N 132 rd of E 158 rd of W¾ of SE¼				6.0			(Typ)												
		16 NE¼ of SE¼																			
George & Dennis		17 NW¼ of SE¼				40			"												
C L Peterson		18 SW¼ of SE¼ less Ry + land E 150 rd of S 175 rd thereof + less 4.44 A. lying N. of Ry				35.95			Re												
Lloyd & Leona Johnson		19 SE¼ of SE¼																			
~~Ellen Mayfield Thorsgard~~		All that part of E 56¾ A. lying N. & W. of Ry.				1			Typ												
		20				481.41															

Cass County, Minnesota, for Taxes for the Year 1951.

SOLD FOR TAXES	VALUATIONS BY SCHOOL DISTRICTS AS EQUALIZED BY DEPARTMENT OF TAXATION: District No. / Rate Mills	Tax including State Homestead Mills	State Tax on Non-Homestead 14 Mills	SPECIAL TAXES	TOTAL TAXES	PAID	WHEN PAID: Month Day Year	Number of Receipt	March Settlement 1952	June Settlement 1952	Penalty	November Settlement 1952	Penalty	Collections to First Monday in January 1953	Penalty	Delinquent on First Monday in January 1953	Penalty	Total Delinquent Tax and Penalty	REMARKS
	Dollars	$ cts.	$ cts.	$ cts.	$ cts.				$ cts.	$ cts.	$ cts.	$ cts.	$ cts.	$ cts.	$ cts.	$ cts.	$ cts.	$ cts.	
	N 55	12 12			12 12	PAID IN FULL	FEB 20 1952	1579	12 12										
	N 223	49 14			49 14	2nd Half Paid / 1st Half Paid	OCT 31 1952 / MAY 31 1952	1809 / 4537		24 57		24 57							
	N 70	15 42			15 42	2nd Half Paid / 1st Half Paid	OCT 31 1952 / MAY 31 1952	1809 / 4537		7 71		7 71							
	N 62	13 66			13 66	2nd Half Paid / 1st Half Paid	OCT 31 1952 / APR 18 1952	1809 / 4174		6 83		6 83							
	N 36	7 94			7 94	2nd Half Paid / 1st Half Paid	OCT 31 1952 / APR 18 1952	1809 / 4174		3 97		3 97							
	N 43	9 48			9 48	2nd Half Paid / 1st Half Paid	OCT 31 1952 / APR 18 1952	1809 / 4174		4 74		4 74							
	N 265	58 38			58 38	2nd Half Paid / 1st Half Paid	OCT 31 1952 / APR 18 1952	1809 / 4174		29 19		29 19							
	N 37	8 16			8 16	2nd Half Paid / 1st Half Paid	OCT 31 1952 / APR 18 1952	1809 / 4174		4 08		4 08							
	N 43	9 48			9 48	2nd Half Paid / 1st Half Paid	OCT 31 1952 / APR 18 1952	1809 / 4174		4 74		4 74							
SOLD FOR TAXES	84	18 50	24		18 74	2nd Half Paid / 1st Half Paid	OCT 30 1952 / MAY 31 1952	1796 / 4585		9 37		9 37							
SOLD FOR TAXES	89	19 60	24		19 84	2nd Half Paid / 1st Half Paid	OCT 30 1952 / MAY 31 1952	1796 / 4585		9 92		9 92							
N 166	39 90			39 90	PAID IN FULL	MAY 31 1952	4589		39 90									
N 70	15 42			15 42	PAID IN FULL	MAY 31 1952	4152		15 42									
SOLD FOR TAXES 118	26 00	32		26 32	PAID IN FULL	MAY 31 1952	6749		26 32									
N 17	3 74			3 74															
N 97 1/4 166	39 90																		
#10a	26 04	80		30 74					10 02	18 76		10 52					37 14	412	
391																	37 14		
1217	30 69																		

Village of Sylvan
North Sylvan
Carlyle's Sylvan
Sylvan Beach
Land & Allen's First Addn. to Sylvan Beach

Assessment Roll and Tax List of Real Property in the Town of Sylvan

Form SCD 1951-52 (10-51) 100M, 500M/LS

IN WHOSE NAME ASSESSED	TO WHOM TRANSFERRED	DESCRIPTION OF PROPERTY: SUBDIVISION	Sec. or Lot	Town or Block	Rng.	Number of Acres of Land: Acres	100ths	Indicate Homestead Property by Yes or No	Indicate Agricultural Property by Yes or No	No. School District	TRUE AND FULL VALUATIONS: LAND Exclusive of Structures and Improvements	BUILDINGS and Other Structures	MACHINERY Permanently Attached to Real Estate	TOTAL True and Full Value
											Dollars	Dollars	Dollars	Dollars
Frank Swanson		1 NE¼ of NE¼	12	133	31	40				1 Year				
" "		2 NW¼ of NE¼				40				"				
" "		3 SW¼ of NE¼				40				"				
" "		4 SE¼ of NE¼				40				"				
		5												
Edward J Dorsey		6 NE¼ of NW¼				40		No						
Jos A + Elizabeth M Cole		7 NW¼ of NW¼ Lot 1				45 68		Yes						
" "		8 SW¼ of NW¼ Lot 2				45 84		"						
Edward J Dorsey		9 SE¼ of NW¼				40		No						
Sewell + Mildred Brillon A		10												
" "		11 NE¼ of SW¼				40								
" "	State of Minn Hwy Dept Co	12 NW¼ of SW¼ Lot 3				45 79								
" "	" "	13 SW¼ of SW¼ Lot 4				46 13								
Walter E + Irene L Brame		14 SE¼ of SW¼				40								
		15												
Peter Tyde Jr + Paul E Tyde		16 NE¼ of SE¼				40		Yes						
" "		17 NW¼ of SE¼				40		"						
Peter Tyde		18 SW¼ of SE¼				40		"						
" "		19 SE¼ of SE¼ less Rg				37 42								
		20												
						661 06								

IN WHOSE NAME ASSESSED	ASSESSED VALUATIONS: RURAL Homestead Up to $4,000 20%	RURAL Over $4,000 and Non-Homestead 33⅓%	ALL OTHER Homestead Up to $4,000 25%	ALL OTHER Over $4,000 and Non-Homestead 40%	MACHINERY Permanently Attached to Real Estate 33⅓%	TOTAL ASSESSED VALUE	Total Assessed Value as Equalized by the State Board of Review	FINAL EQUALIZED VALUE
	Dollars	Dollars	Dollars	Dollars	Dollars	Dollars	Dollars	Dollars
Frank Swanson								
" "								
" "								
" "								
Edward J Dorsey								
Jos A + Elizabeth M Cole								
" "								
Edward J Dorsey								
Sewell + Mildred Brillon A								
" "								
" "								
" "								
Walter E + Irene L Brame								
Peter Tyde Jr + Paul E Tyde								
" "								
Peter Tyde								
" "								

SOLD FOR TAXES	VALUATIONS BY SCHOOL DISTRICTS AS EQUALIZED BY DEPARTMENT OF TAXATION: District No. / Rate Mills	District No. / Rate Mills	District No. / Rate Mills	District No. / Rate Mills	District No. / Rate Mills	District No. / Rate Mills	Tax including State Homestead Mills	State Tax on Non-Homestead Y.79 Mills	SPECIAL TAXES	TOTAL TAXES		PAID	WHEN PAID: Month Day Year	Number of Receipt	March Settlement 1952	June Settlement 1952	Penalty	November Settlement 1952	Penalty	Collections to First Monday in January 1953	Penalty	Delinquent on First Monday in January 1953	Penalty	Total Delinquent Tax and Penalty	REMARKS
	Dollars	Dollars	Dollars	Dollars	Dollars	Dollars	$ cts.	$ cts.	$ cts.	$ cts.					$ cts.	$ cts.	$ cts.	$ cts.	$ cts.	$ cts.	$ cts.	$ cts.	$ cts.	$ cts.	
		N 44				970			970	1	2nd Half Paid	OCT 3 1952												
											1st Half Paid	MAY 5 1952												
											2nd Half Paid	OCT 3 1952												
		N 73				1608			1608	2	1st Half Paid	MAY 5 1952	6866		804		804							
		N 71				1784			1784	3	2nd Half Paid	OCT 3 1952	14270											
											1st Half Paid	MAY 5 1952			892		892							
		N 22				484			484	4	2nd Half Paid	OCT 3 1952												
											1st Half Paid	MAY 5 1952			242		242							
										5														
		99				2182	28		2210	6	2nd Half Paid	OCT 3 1952	14237											
											1st Half Paid	APR 1 9 1952	4794		1105		1105							
SOLD FOR TAXES		N 77				1696			1696	7	PAID IN FULL	JUL 2 1952	9772						1696	56				
SOLD FOR TAXES		N 50				1102			1102	8	PAID IN FULL	JUL 2 1952							1102					
		96				2116	26		2142	9	2nd Half Paid	OCT 3 1952	14237											
											1st Half Paid	APR 1 9 1952	4794		1071		1071							
										10														
SOLD FOR TAXES		132				2908	36		2944	11	PAID IN FULL	DEC 26 1952	14875						2944	236				
SOLD FOR TAXES		169				3282	42		3324	12	PAID IN FULL	DEC 26 1952	14876						5220	183				
SOLD FOR TAXES		85				1872	24		1896	13	PAID IN FULL	DEC 26 1952												
SOLD FOR TAXES		356				7712	98		7810	14	PAID IN FULL	DEC 26 1952	14875						7810	64				
										15														
		N 53				1168			1168	16	2nd Half Paid	OCT 3 1952												
											1st Half Paid	MAY 5 1952			584		584							
		N 56				1234			1234	17	2nd Half Paid	OCT 3 1952	14874											
											1st Half Paid	MAY 5 1952	9739		617		617							
		N 245				5376			5376	18	2nd Half Paid	OCT 3 1952												
											1st Half Paid	MAY 5 1952			2688		2688							
		N 46				1014			1014	19	2nd Half Paid	OCT 3 1952												
											1st Half Paid	MAY 5 1952			507		507							
										20														
	H 946			#10	36508	254	36762																	
	211																							
	1657																							

Village of Sylvan
North Sylvan
Carlyonle Sylvan #1
Sylvan Beach
Addn. to Sylvan Beach
Sand & Allen's First

Assessment Roll and Tax List of Real Property in the Forest of Agricola, Cass County, Minnesota, for Taxes for the Year 1951.

Form 5CD—MILLER-DUTCH PRINTERS, DETROIT 26

IN WHOSE NAME ASSESSED	TO WHOM TRANSFERRED		DESCRIPTION OF PROPERTY: SUBDIVISION	Sec. or Lot	Town or Block	Rng.	Number of Acres of Land: Acres	Number of Acres of Land: Hundredths	No. School District	Indicate Homestead by Yes	Indicate Agricultural by Yes	TRUE AND FULL VALUATIONS: LAND Exclusive of Structures and Improvements	BUILDINGS and Other Structures	MACHINERY Permanently Attached to Real Estate	TOTAL True and Full Value	ASSESSED VALUATIONS: RURAL: Homestead Up to $4,000 20%	RURAL: Over $4,000 and Non-Homestead 33⅓%	ALL OTHER: Homestead Up to $4,000 25%	ALL OTHER: Over $4,000 and Non-Homestead 40%	MACHINERY Permanently Attached to Real Estate 33⅓%	TOTAL ASSESSED VALUE	Total Assessed Value as Equalized by the Board of Review	FINAL EQUALIZED VALUE	SOLD FOR TAXES	VALUATIONS BY SCHOOL DISTRICTS AS EQUALIZED BY DEPARTMENT OF TAXATION: District No. / Rate Mills	District No. / Rate Mills	District No. / Rate Mills	District No. / Rate Mills	District No. / Rate Mills	Tax including State Homestead Mills	State Tax on Non-Homestead Mills	SPECIAL TAXES	TOTAL TAXES	PAID	WHEN PAID: Month Day Year	Number of Receipt	March Settlement 1952	June Settlement 1952	Penalty	November Settlement 1952	Penalty	Collections to First Monday in January 1953	Penalty	Delinquent on First Monday in January 1953	Penalty	Total Delinquent Tax and Penalty	REMARKS
							Acres	Hundredths				Dollars	Dollars	Dollars	Dollars	Dollars	Dollars	Dollars	Dollars	Dollars	Dollars	Dollars	Dollars		Dollars	Dollars	Dollars	Dollars	Dollars	$ cts.	$ cts.							$ cts.	$ cts.	$ cts.	$ cts.	$ cts.	$ cts.	$ cts.	$ cts.	$ cts.	$ cts.	$ cts.	$ cts.	
St Olaf College		1	NE¼ of NE¼ Exc Ry	19	133	30	36		1	No														1			77			1696	22		1718	1 PAID IN FULL	MAY 21 1952	5517		1718											
Joe J. + Zella M. Shutt		2	NW¼ of NE¼				27	42																2	24	125			2754			2754	2 PAID IN FULL	APR 24 1952	4812		2754											
St Olaf College		3	SW¼ of NE¼				4	0																3			81			1938	24		1962	3 PAID IN FULL	MAY 21 1952	5517		1962											
		4	SE¼ of NE¼				4	0																4			146			3216	40		3256	4 PAID IN FULL	MAY 31 1952	7754		3256											
Minnesota Power + Light Co.		5	1.9 acs of NE¼ of NW¼ Lgt Ry				1	90																5			6			132	02		134	5 PAID IN FULL	MAY 31 1952	7754		134											
Joe J. + Zella M. Shutt		6	NE¼ of NW¼				25	47																6	24	39			860			860	6 PAID IN FULL	APR 24 1952	4812		860											
		7	NW¼ of NW¼ Exc 1.9 acs Ry				39	14																7	24	86			1894			1894	7 PAID IN FULL	APR 24 1952	4812		1894											
St Olaf College		8	SW¼ of NW¼ Exc 1.9 acs Ry				44	85																8			113			2490	32		2522	8 PAID IN FULL	MAY 21 1952	5517		2522											
		9	SE¼ of NW¼				40																	9			103			2248	28		2276	9 PAID IN FULL	MAY 21 1952	5517		2276											
Minnesota Power + Light Co.		10	13.7 acs of NE¼ of SW¼ Lease 17 acs to Minn Power & Light Co				13	70																10			50			1102	14		1116	2nd Half Paid	OCT 31 1952	7757		558		558									
St Olaf College		11	NE¼ of SW¼ Exc Lgt Ry				22	20																1st Half Paid	MAY 31 1952	7754																							
		12	NW¼ of SW¼ Lot 3				50	70																11			63			1388	18		1406	11 PAID IN FULL	MAY 21 1952	5517		1406											
		13	SW¼ of SW¼ Lot 4 Exc lease to Anderson				52	79																12			168			3702	46		3748	12 PAID IN FULL	MAY 21 1952	5517		3748											
		14	SE¼ of SW¼				16	65																13			147			3252	42		3324	13 PAID IN FULL	MAY 21 1952	5517		3324											
Minnesota Power + Light Co.		15	4.05 acs of NE¼ of SW¼				4	05																14			28			616	08		624	14 PAID IN FULL	MAY 31 1952	7754		624											
St Olaf College		16	NE¼ of SE¼ Lot 7				32	50																15			14			308	04		312	15 PAID IN FULL	MAY 31 1952	7754		312											
		17	NW¼ of SE¼ Lot 6				33	75																16			118			2600	32		2632	16 PAID IN FULL	MAY 21 1952	5517		2632											
		18	SW¼ of SE¼																					17			97			2138	28		2166	17 PAID IN FULL	MAY 21 1952	5517		2166											
		19	SE¼ of SE¼																					18																											
Endre B. Anderson		20	1 acre of NE¼ of SW¼ and of Lot 5				1	0																19																											
							535	67																20	239	Anderson	50	St Olaf College		5266	66	F 332	6448	Balance Paid	MAY 31 1952	7757		1111	04										
																													1102	14	1116	Part Paid	MAY 31 1952	11363		5532											
																								H	550																									
																									1208				#1a	38782	420		39152					39594		558									
																									1758																									

Redeemed check paid in full to St Olaf from Sheriff

Village of Sylvan
North Sylvan
Carlyon's Sylvan Park
Sylvan Beach
Sylvan Beach Addn
Sylvan Beach First

Assessment Roll and Tax List of Real Property in the Town of Sylvan, Cass County, Minnesota, for Taxes for the Year 1951.

Form SCD

IN WHOSE NAME ASSESSED	TO WHOM TRANSFERRED	DESCRIPTION OF PROPERTY: SUBDIVISION	Sec. or Lot	Town or Block	Rng.	Number of Acres of Land: Acres	100ths	No. School District	Indicate Homestead by Yes or No	Indicate Agricultural by Yes or No	TRUE AND FULL VALUATIONS: LAND Exclusive of Structures and Improvements	BUILDINGS and Other Structures	MACHINERY Permanently Attached to Real Estate	TOTAL True and Full Value	ASSESSED VALUATIONS: RURAL: Homestead Up to $4,000 20%	RURAL: Over $4,000 and Non-Homestead 33⅓%	ALL OTHER: Homestead Up to $4,000 25%	ALL OTHER: Over $4,000 and Non-Homestead 40%	MACHINERY Permanently Attached to Real Estate 33⅓%	TOTAL ASSESSED VALUE	Total Assessed Value as Equalized by the Board of Review	FINAL EQUALIZED VALUE
											Dollars	Dollars	Dollars	Dollars	Dollars	Dollars	Dollars	Dollars	Dollars	Dollars	Dollars	Dollars
Minnesota Power & Light Co. (Village Power Plant)		1 NE¼ of NW¼	Lot 6	26	133	30	39.75	1	No													
"	"	2 Lot 6 of Lot 7 of NW¼																				
"	"	3 NW¼ of NE¼					1.12															
		4 SW¼ of NE¼																				
Geo. A. Albrecht		5 East of SE¼ of NW¼ of Riverside																				
		6 SE¼ of NE¼ Addn Village					1		Yes													
Harvey Swanson		7 2 acres of E½ of NW¼					2		No													
Lena Cole		8 NE¼ of NW¼ Riverview					39		Yes													
"		9 NW¼ of NW¼					40															
E. A. Cole	State of Minnesota	10 SW¼ of NW¼					40		No													
Lena Cole		11 SE¼ of NW¼ 30 Rds in No to Riverview thence West to Riverview thence E to Riverview thence S 9 rds to Beg. 9 rds E of W line of NE¼ of NW¼ thence N to the pt. Beg. 9 rds E of W line of NE¼ of NW¼ thence W to the W line of NE¼ of NW¼ thence N to Beg.							Yes													
E. A. Cole	State of Minnesota	12 NE¼ of SW¼ W 660' of Lot 7 lying N of RR ROW					19		No													
		13 NW¼ of SW¼																				
		14 SE¼ of SW¼																				
Minnesota Power & Light Co.		15 Lot 7 East W 660'					22.75		No													
		16 NE¼ of SE¼																				
		17 NW¼ of SE¼																				
		18 SW¼ of SE¼																				
		19 SE¼ of SE¼																				
John Jos. La Narrie		20 Starting 1 rd N of SE cor. of SE¼ of NW¼ thence N 6 rds W 20 rods N of Hwy thence S 6 rds E along Hwy to Beg. Subject to R/W of Hwy 4.22 A. thence E to beg.					3.20		Yes													
							208.52															

SOLD FOR TAXES	VALUATIONS BY SCHOOL DISTRICTS AS EQUALIZED BY DEPARTMENT OF TAXATION: District No. / Rate ..... Mills	District No. / Rate ..... Mills	District No. / Rate ..... Mills	District No. / Rate ..... Mills	District No. / Rate ..... Mills	District No. / Rate ..... Mills	Tax including State Homestead ..... Mills	State Tax on Non-Homestead ..... Mills	SPECIAL TAXES	TOTAL TAXES		PAID	WHEN PAID: Month Day Year	Number of Receipt	March Settlement 1952	June Settlement 1952	Penalty	November Settlement 1952	Penalty	Collections to First Monday in January 1953	Penalty	Delinquent on First Monday in January 1953	Penalty	Total Delinquent Tax and Penalty	REMARKS
	Dollars	Dollars	Dollars	Dollars	Dollars	Dollars	$ cts.	$ cts.	$ cts.	$ cts.														
			33.25				796.94	92.42		805.36	1	2nd Half Paid / 1st Half Paid	OCT 31 1952 / MAY 31 1952	14247 / 7751		402.68		402.68					
		1					1.54	.02		1.56	2	PAID IN FULL	MAY 31 1952	7753		1.56							
											3													
		21 78					17.18			17.18	4	PAID IN FULL	MAY 24 1952	6885		17.18							
SOLD FOR TAXES		3.8					7.28	.08		7.36	5													
SOLD FOR TAXES		21 75					16.52			16.52	6												16.52	
SOLD FOR TAXES		21 61					13.44			13.44	7												13.44	
		12.7					27.98	.36		28.34	8	Forfeited 10-1-52												28.34 Cancelled
SOLD FOR TAXES		21 16.6					36.58			36.58	9												36.58	
											10													
											11													
SOLD FOR TAXES		2.6					5.72	.08		5.80	12	Forfeited 10-1-52												5.80 Cancelled
											13													
											14													
		7.5					16.52	.20		16.72	15	2nd Half Paid / 1st Half Paid	OCT 31 1952 / MAY 31 1952	14247 / 7752		8.36		8.36					
											16													
											17													
											18													
											19													
		21.25 1	H 6.81		17a		55.30			55.30	20	PAID IN FULL	MAY 31 1952	15164		55.30							
		7.48	33.25		12		796.94	92.42																
		29.73					198.06			93.16														
		899					815.00			825.16						411.07.68		435.04		7.90				

Village of Sylvan
North Sylvan
Carlyon's Sylvan
Sylvan Beach Addn.
Sylvan Beach
Sylvan Beach Addn. to Sylvan Beach

Assessment Roll and Tax List of Real Property in the Town of Sylvan,

Cass County, Minnesota, for Taxes for the Year 1951.

Form 3CD state tax form, minnesota

IN WHOSE NAME ASSESSED	TO WHOM TRANSFERRED	DESCRIPTION OF PROPERTY: SUBDIVISION	Sec. or Lot	Town or Block	Rng.	Number of Acres of Land: Acres	100ths	Indicate Homestead Tax as No	Indicate Agricultural Tax as No	No. School District	TRUE AND FULL VALUATIONS: LAND Exclusive of Structures and Improvements	BUILDINGS and Other Structures	MACHINERY Permanently Attached to Real Estate	TOTAL True and Full Value	ASSESSED VALUATIONS: RURAL Homestead Up to $4,000 20%	RURAL Over $4,000 and Non-Homestead 33⅓%	ALL OTHER Homestead Up to $4,000 25%	ALL OTHER Over $4,000 and Non-Homestead 40%	MACHINERY Permanently Attached to Real Estate 33⅓%	TOTAL ASSESSED VALUE	Total Assessed Value as Equalized by the Board of Review	FINAL EQUALIZED VALUE
											Dollars	Dollars	Dollars	Dollars	Dollars	Dollars	Dollars	Dollars	Dollars	Dollars	Dollars	Dollars
Lewis D. & Dora L. Johnson		2.66 acs of Lot 2																				
		1 NE¼ of NW¼	23	133	30	26.66		1	Type2													
Theodore Prescott		2 acres of Lot 3																				
		2 NW¼ of NE¼				2																
		3 SW¼ of NE¼																				
		4 SE¼ of NE¼																				
Otto & Eleanor Ostrowski		5 Lot 3 less 4.66 acres				9.57																
		6 NE¼ of NW¼																				
		7 NW¼ of NW¼																				
		8 SW¼ of NW¼																				
		9 SE¼ of NW¼																				
State of Minnesota		10 Lot 2	23	133	30			1														
Minnesota Power & Light Co.		11 1 acre of Lot 2 NE¼ of SW¼	24	133	30	11		1	Pa													
" "		12 NW¼ of SW¼ Lot 3				32.56			"													
" "		13 SE¼ of NE¼ SW¼ of SW¼				40			"													
Boyd M. & Donna Snyder		14 N½ of NE¼ SW¼ of SW¼				80			Type2													
" "		Lot 2 less 11 acs plus right of 15 Minn. Power & Light Co.				32.65			"													
Minnesota Power & Light Co.		16 NW¼ of SE¼				40			Pa													
" "		17 NW¼ of SW¼ Lot 4				24.75			"													
" "		18 SW¼ of SW¼ Lot 5				26.25			"													
		19 SE¼ of SW¼																				
		20																				
						301.40																

SOLD FOR TAXES	VALUATIONS BY SCHOOL DISTRICTS AS EQUALIZED BY DEPARTMENT OF TAXATION: District No. / Rate / Mills	Tax including State Homestead Mills	State Tax on Non-Homestead Mills	SPECIAL TAXES	TOTAL TAXES		PAID	WHEN PAID: Month Day Year	Number of Receipt	March Settlement 1952	June Settlement 1952	Penalty	November Settlement 1952	Penalty	Collections to First Monday in January 1953	Penalty	Delinquent on First Monday in January 1953	Total Delinquent Tax and Penalty	REMARKS
	Dollars	Dollars	cts.	$ cts.	$ cts.					$ cts.	$ cts.	$ cts.	$ cts.	$ cts.	$ cts.	$ cts.	$ cts.	$ cts.	
	1 N 421	462			462	1	PAID IN FULL	7561 NOV 5524			462								
	2 N 539	5706			5706	2	PAID IN FULL	APR 16 1952	4674		5706								
	3					3													
	4					4													
SOLD FOR TAXES	5 N 176	3880			3880	5												3880	
	6					6													
	7					7													
	8					8													
	9					9													
	10					10													
	11 41	904	12		916	11	PAID IN FULL	MAY 31 1952	7754		916								
	12 117	2622	34		2656	12	1st Half Paid	MAY 31 1952	7751		1328		1328						
							2nd Half Paid	OCT 31 1952											
	13 146	3216	40		3256	13	1st Half Paid	MAY 31 1952	7751		1628		1628						
							2nd Half Paid	OCT 27 1952	7246										
	14 N 244	5376			5376	14	1st Half Paid	MAY 1 1952	7067		2688		2688						
							2nd Half Paid	OCT 31 1952	3893										
	15 N 48	1058			1058	15	1st Half Paid	MAY 1 1952			529		529						
							2nd Half Paid	OCT 31 1952											
	16 146	3216	40		3256	16	1st Half Paid	MAY 31 1952			1628		1628						
							2nd Half Paid	OCT 31 1952											
	17 96	1982	26		2008	17	1st Half Paid	MAY 31 1952	7751		1004		1004						
							2nd Half Paid	OCT 31 1952	7246										
	18 76	2116	26		2142	18	1st Half Paid	MAY 31 1952			1071		1071						
							2nd Half Paid	OCT 31 1952											
	19					19													
	20					20													
	N 748																		
	L 38			#19	30538	178		30716											
	13.80																		
											16960		9876					3880	

Village of Sylvan
North Sylvan
Carlyon's Sylvan #1
Sylvan Beach
Addn. to Sylvan Beach
Sylvan Beach Park
Sylvan Beach Park 2nd & Allen's First

Assessment Roll and Tax List of Real Property in the Township of Sylvan,

Cass County, Minnesota, for Taxes for the Year 1951.

Form SCD

IN WHOSE NAME ASSESSED	TO WHOM TRANSFERRED	DESCRIPTION OF PROPERTY: SUBDIVISION	Sec. or Lot	Town or Block	Rng.	Number of Acres of Land: Acres	Hdths	No. School District	Indicate Homestead Tax as Yes or No	Indicate Agricultural Tax as Yes or No	TRUE AND FULL VALUATIONS: LAND Exclusive of Structures and Improvements	BUILDINGS and Other Structures	MACHINERY Permanently Attached to Real Estate	TOTAL True and Full Value
											Dollars	Dollars	Dollars	Dollars
		1 NE¼ of NE¼	25	133	36			1						
		2 NW¼ of NE¼												
		3 SW¼ of NE¼												
		4 SE¼ of NE¼												
Minnesota Power & Light Co		5 Lot 2				3.25		9						
		6 NE¼ of NW¼												
		7 NW¼ of NW¼												
		8 SW¼ of NW¼												
		9 SE¼ of NW¼												
Minnesota Power & Light Co		10 Lot 1 less 4 acres	30	133	35	30.16								
		11 NE¼ of SW¼												
		12 NW¼ of SW¼												
		13 SW¼ of SW¼												
		14 SE¼ of SW¼												
St Olaf College		15 4 acres of Lot 1				4		"						
		16 NE¼ of SE¼												
		17 NW¼ of SE¼												
		18 SW¼ of SE¼												
		19 SE¼ of SE¼												
		20												
						40.35								
		Page Totals				18619	90							

IN WHOSE NAME ASSESSED	ASSESSED VALUATIONS: RURAL Homestead Up to $4,000 20%	RURAL Over $4,000 and Non-Homestead 33⅓%	ALL OTHER Homestead Up to $4,000 25%	ALL OTHER Over $4,000 and Non-Homestead 40%	MACHINERY Permanently Attached to Real Estate 33⅓%	TOTAL ASSESSED VALUE	Total Assessed Value as Equalized by the Board of Review	FINAL EQUALIZED VALUE
	Dollars	Dollars	Dollars	Dollars	Dollars	Dollars	Dollars	Dollars
Minnesota Power & Light Co								
Minnesota Power & Light Co								
St Olaf College								
Page Totals								

	SOLD FOR TAXES	VALUATIONS BY SCHOOL DISTRICTS AS EQUALIZED BY DEPARTMENT OF TAXATION: District No. / Rate ... Mills	Tax including State Homestead ... Mills	State Tax on Non-Homestead ... Mills	SPECIAL TAXES	TOTAL TAXES	PAID	WHEN PAID: Month Day Year	Number of Receipt	March Settlement 1952	June Settlement 1952	Penalty	November Settlement 1952	Penalty	Collections to First Monday in January 1953	Penalty	Delinquent on First Monday in January 1953	Total Delinquent Tax and Penalty	REMARKS
		Dollars	$ cts.	$ cts.	$ cts.	$ cts.				$ cts.	$ cts.	$ cts.	$ cts.	$ cts.	$ cts.	$ cts.	$ cts.	$ cts.		
1																				
2																				
3																				
4																				
5		10	220	02		222	5 PAID IN FULL	MAY 31 1952	7754		222									
6																				
7																				
8																				
9																				
10		121	2646	54		2700	10 2nd Half Paid 1st Half Paid	OCT 31 1952 MAY 31 1952	17247 7753		1350		1350							
11																				
12																				
13																				
14																				
15		17	374	04		378	15 PAID IN FULL	MAY 21 1952	5517		378									
16																				
17																				
18																				
19																				
20																				
		141	3260	40		3300					1928		1350							

Village of Sylvan
North Sylvan
Carlyon's Sylvan
Sylvan Beach
Allen's Park
Addns. to Sylvan Beach

Assessment Roll and Tax List of Real Property in the ..... of .....

Form SCD

IN WHOSE NAME ASSESSED	TO WHOM TRANSFERRED		DESCRIPTION OF PROPERTY: SUBDIVISION	Sec. or Lot	Town or Block	Rng.	Number of Acres of Land: Acres	100ths	No. School District	Information required for Tax ... Use	Information required for Local Tax ... Use	TRUE AND FULL VALUATIONS: LAND Exclusive of Structures Improvements	BUILDINGS and Other Structures	MACHINERY Permanently Attached to Real Estate	TOTAL True and Full Value	ASSESSED: RURAL: Homestead Up to $4,000 20%	RURAL: Over $4,000 and Non-Homestead 33⅓%	ALL OTHER: Homestead Up to $4,000 25%	ALL OTHER: Over ... and Homes 40
							Acres					Dollars	Dollars	Dollars	Dollars	Dollars	Dollars	Dollars	Dol
		1	N E ¼ of N E ¼																
		2	N W ¼ of N E ¼																
		3	S W ¼ of N E ¼																
		4	S E ¼ of N E ¼																
		5																	
		6	N E ¼ of N W ¼																
		7	N W ¼ of N W ¼																
		8	S W ¼ of N W ¼																
		9	S E ¼ of N W ¼																
		10																	
		11	N E ¼ of S W ¼																
		12	N W ¼ of S W ¼																
		13	S W ¼ of S W ¼																
		14	S E ¼ of S W ¼																
		15																	
		16	N E ¼ of S E ¼																
		17	N W ¼ of S E ¼																
		18	S W ¼ of S E ¼																
		19	S E ¼ of S E ¼																
		20																	

PAGES 44 THRU 48 BLANK

...ding ...ate ...ntenance Mills	State Tax on Non-Homestead .....Mills	SPECIAL TAXES	TOTAL TAXES		PAID	WHEN PAID: Month Day Year	Number of Receipt	March Settlement 1952	June Settlement 1952	Penalty	November Settlement 1952	Penalty	Collections to First Monday in January 1953	Penalty	Delinquent on First Monday in January 1953	Total Delinquent Tax and Penalty	REMARKS
cts.	$ cts.	$ cts.	$ cts.					$ cts.	$ cts.	$ cts.	$ cts.	$ cts.	$ cts.	$ cts.	$ cts.	$ cts.	
				1													
				2													
				3													
				4													
				5													
				6													
				7													
				8													
				9													
				10													
				11													
				12													
				13													
				14													
				15													
				16													
				17													
				18													
				19													
				20													

133-30
Village of Sylvan
North Sylvan
Carlyon's Sylvan #1
Sylvan Beach
Addn. to Sylvan Beach

Assessment Roll and Tax List of Real Property in the Town of Sylvan, Cass County, Minnesota, for Taxes for the Year 1951.

Form 5C Miller-Davis Company, Minneapolis

Subdivision: Village of Sylvan

Line	In Whose Name Assessed	To Whom Transferred	Sec. or Lot	Town or Block	Indicate Homestead Yes or No	Sold for Taxes	Valuations by School Districts (District No. 1, Rate 32 .70 Mills) Dollars		Tax including State Homestead	State Tax on Non-Homestead (.19 Mills)	Total Taxes	Line	Paid	When Paid (Month Day Year)	Number of Receipt	June Settlement 1952	November Settlement 1952	Delinquent on First Monday in January 1953
1	Martin + Lena Loftis		1	1	1 Yes		21	1	22		22	1	2nd Half Paid / 1st Half Paid	OCT 24 1952 / MAY 31 1952		11	11	
2	" "		2		"		21	59	1300		1300	2	2nd Half Paid / 1st Half Paid	OCT 24 1952 / MAY 31 1952		650	650	
3	" "		3		"		21	1	22		22	3	2nd Half Paid / 1st Half Paid	OCT 24 1952 / MAY 31 1952		11	11	
4	" "		4		"		21	1	22		22	4	2nd Half Paid / 1st Half Paid	OCT 24 1952 / MAY 31 1952		11	11	
5	" "		5		"		21	1	22		22	5	2nd Half Paid / 1st Half Paid	OCT 24 1952 / MAY 31 1952	0153 13457	11	11	
6	" "		6		"		21	1	22		22	6	2nd Half Paid / 1st Half Paid	OCT 24 1952 / MAY 31 1952		11	11	
7	" "		7		"		21	1	22		22	7	2nd Half Paid / 1st Half Paid	OCT 24 1952 / MAY 31 1952		11	11	
8	" "		8		"		21	1	22		22	8	2nd Half Paid / 1st Half Paid	OCT 24 1952 / MAY 31 1952		11	11	
9	Jessie Britton		9		No	SOLD FOR TAXES		2	44	—	44	9						44
10	" "		10		"	SOLD FOR TAXES		2	44	—	44	10						44
11	" "		11		"			2	44	—	44	11	PAID IN FULL	MAY 31 1952	11380	44		
12	" "		12		"			2	44	—	44	12	PAID IN FULL	MAY 31 1952		44		
13	Chas. Johnson		13		"	SOLD FOR TAXES		2	44	—	44	13						44
14	" "		14		"	SOLD FOR TAXES		2	44	—	44	14						44
15	" "		15		"	SOLD FOR TAXES		2	44	—	44	15						44
16	" "		16		"	SOLD FOR TAXES		2	44	—	44	16						44
17	" "		17		"	SOLD FOR TAXES		2	44	—	44	17						44
18	" "		18		"	SOLD FOR TAXES		2	44	—	44	18						44
19	" "		19		"	SOLD FOR TAXES		2	44	—	44	19						44
20	" "		20		"	SOLD FOR TAXES		2	44	—	44	20						44
							H	66 / 24 / 90	#19 1982		1982					815	727	440

Tabs: Sylvan Shady Shore; North Sylvan; Carlyon's Sylvan Park; Sylvan Beach; Land & Allen's First Add'n. to Sylvan Beach; Village of Sylvan; 133-30; 132-29

Assessment Roll and Tax List of Real Property in the ____ of Sylvan, Cass County, Minnesota, for Taxes for the Year 1951.

Form SC

IN WHOSE NAME ASSESSED	TO WHOM TRANSFERRED		DESCRIPTION OF PROPERTY: SUBDIVISION	Sec. Lot	Town or Block	Rng.	Number of Acres of Land: Acres	100ths	No. School District	Indicate Homestead Yes or No	Indicate Agricultural Yes or No	TRUE AND FULL VALUATIONS: LAND Exclusive of Structures and Improvements	BUILDINGS and Other Structures	MACHINERY Personally Attached to Real Estate	TOTAL True and Full Value	ASSESSED VALUATIONS: RURAL: Homestead Up to $4,000 20%	RURAL: Over $4,000 and Non-Homestead 33⅓%	ALL OTHER: Homestead Up to $4,000 25%	ALL OTHER: Over $4,000 and Non-Homestead 40%	MACHINERY Personally Attached to Real Estate 33⅓%	TOTAL ASSESSED VALUE	Total Assessed Value as Equalized by the Board of Review	FINAL EQUALIZED VALUE
			Village of Sylvan									Dollars	Dollars	Dollars	Dollars	Dollars	Dollars	Dollars	Dollars	Dollars	Dollars	Dollars
Chas. A. Johnson		1		21	1				9	No												
" "		2		22						"												
George M. & Bernice V. Wieder		3		1	2					Yes												
" "		4		2						"												
" "		5		3						"												
Jack E. & Ellen J. Marlow		6		4						No												
" "		7		5						"												
Town of Sylvan		8		Lots 6 to 14 Inc.						Exempt												
~~Richard Gray~~ Fred & May C. Pietz		15								Yes												
" " " "		10		16						"												
" " " "		11		17						"												
Geo. M. & Bernice V. Wieder		12		18						"												
" "		13		19						"												
State of Minnesota		14		20						"												
State of Minnesota		15		31						"												
		16		32						"												
		17																				
		18																				
		19																				
		20																				

VALUATIONS BY SCHOOL DISTRICTS AS EQUALIZED BY DEPARTMENT OF TAXATION

SOLD FOR TAXES	District No. ..... Rate ..... Mills	Dollars	District No. ..... Rate ..... Mills	Dollars	District No. ..... Rate ..... Mills	Dollars	Tax including State Homestead ..... Mills	State Tax on Non-Homestead ..... Mills	SPECIAL TAXES	TOTAL TAXES		PAID	WHEN PAID: Month Day Year	Number of Receipt	March Settlement 1952	June Settlement 1952	Penalty	November Settlement 1952	Penalty	Collections to First Monday in January 1953	Penalty	Delinquent as First Monday in January 1953	Total Delinquent Tax and Penalty	REMARKS
							$ cts.	$ cts.	$ cts.	$ cts.					$ cts.	$ cts.	$ cts.	$ cts.	$ cts.	$ cts.	$ cts.	$ cts.	$ cts.	
SOLD FOR TAXES		2					41	-		41	1													
PAID FOR TAXES		9					198	02		200	2											44		
	IV	1					22			22	3	1st Half Paid	OCT 27 1952					11						
												2nd Half Paid	MAY 1 1952											
	IV	1					22			22	4	1st Half Paid	OCT 27 1952	17849		11		11						
												2nd Half Paid	MAY 1 1952	30165										
	IV	1					22			22	5	1st Half Paid	OCT 27 1952			11		11						
												2nd Half Paid	MAY 1 1952											
SOLD FOR TAXES		3					44	-		44	6											44		
SOLD FOR TAXES		3					44	-		44	7											44		
											8													
SOLD FOR TAXES	IV	1					22			22	9	PAID IN FULL	OCT 21 1952					22						
SOLD FOR TAXES	IV	1					22			22	10	PAID IN FULL	OCT 21 1952	19551				22	12					
SOLD FOR TAXES	IV	1.3					256			256	11	PAID IN FULL	OCT 21 1952					256						
	IV	1					22			22	12	1st Half Paid	OCT 27 1952	31849		11		11						
												2nd Half Paid	MAY 1 1952	30165										
	IV	1.03					2270			2270	13	1st Half Paid	OCT 27 1952			1135		1135						
												2nd Half Paid	MAY 1 1952											
											14													
											15													
											16													
											17													
											18													
											19													
	H 1937		#2 3018				02			3020	20					1172		1507				332		
	13																							
	137																							

Sylvan Shady Shore Land & Lake Front Lots Sylvan Beach Park Sylvan Beach Addn. to Sylvan Beach Allen's First

Assessment Roll and Tax List of Real Property in the Town of Sylvan, Cass County, Minnesota, for Taxes for the Year 1951.

Form 5C

North Sylvan (Part of S½ of NW¼ Sec. 13-133-30)

	In Whose Name Assessed	To Whom Transferred	Subdivision	Sec. or Lot	Town or Block	Rng.	Acres	100ths	No. School District	Indicate Homestead Yes or No	Indicate Agricultural Yes or No	Land Exclusive of Structures and Improvements (Dollars)	Buildings and Other Structures (Dollars)	Machinery Permanently Attached to Real Estate (Dollars)	Total True and Full Value (Dollars)	Rural Homestead Up to $4,000 20%	Rural Over $4,000 and Non-Homestead 33⅓%	All Other Homestead Up to $4,000 25%	All Other Over $4,000 and Non-Homestead 40%	Machinery Permanently Attached to Real Estate 33⅓%	Total Assessed Value	Total Assessed Value as Equalized by the Board of Review	Final Equalized Value (Dollars)
1	Merle Reed			11	1				1	No													
2	"			12	1					"													
3																							
4																							
5																							
6																							
7																							
8																							
9																							
10																							
11																							
12																							
13																							
14																							
15																							
16																							
17																							
18																							
19																							
20																							

Valuations by School Districts as Equalized by Department of Taxation

	Sold for Taxes	District No. ... Rate ... Mills	District No. ... Rate ... Mills	District No. 1 Rate 33 Mills	District No. ... Rate ... Mills	District No. ... Rate ... Mills	District No. ... Rate ... Mills	Tax including State Homestead ... Mills	State Tax on Non-Homestead ... Mills	Special Taxes	Total Taxes	
1	SOLD FOR TAXES			2				.44	—		.44	1
2	SOLD FOR TAXES			2				.44	—		.44	2
3												3
4												4
5												5
6												6
7												7
8												8
9												9
10												10
11												11
12												12
13												13
14												14
15												15
16												16
17												17
18												18
19												19
20												20
				4	#1a			.88	—		.88	

	Paid	When Paid (Month / Day / Year)	Number of Receipt	March Settlement 1952	June Settlement 1952	Penalty	November Settlement 1952	Penalty	Collections to First Monday in January 1953	Penalty	Delinquent on First Monday in January 1953	Total Delinquent Tax and Penalty	Remarks
1											.44		
2											.44		
3													
4													
5													
6													
7													
8													
9													
10													
11													
12													
13													
14													
15													
16													
17													
18													
19													
20													
											.88		

Assessment Roll and Tax List of Real Property in the Rural of Sylvan

Form 5C. BLAKE-BATES COMPANY, MINNEAPOLIS

Cass County, Minnesota, for Taxes for the Year 1951.

	IN WHOSE NAME ASSESSED	TO WHOM TRANSFERRED	DESCRIPTION OF PROPERTY: SUBDIVISION	Sec. or Lot	Town or Block	Rng.	Number of Acres of Land: Acres	100ths	Ind. Sch. Dist. Tax or No.	Ind. Sch. Agricultural Tax or No.	TRUE AND FULL VALUATIONS: LAND Exclusive of Structures and Improvements	BUILDINGS and Other Structures	MACHINERY Permanently Attached to Real Estate	TOTAL True and Full Value	ASSESSED VALUATIONS: RURAL: Homestead Up to $4,000 20%	RURAL: Over $4,000 and Non-Homestead 33⅓%	ALL OTHER: Homestead Up to $4,000 25%	ALL OTHER: Over $4,000 and Non-Homestead 40%	MACHINERY Permanently Attached to Real Estate 33⅓%	TOTAL ASSESSED VALUE	Total Assessed Value as Equalized by the Board of Review	FINAL EQUALIZED VALUE
			Carlyon's Sylvan Park Lots 2,3,4 & 5, Blk 1, Lots 2,3,4, Blk 2 & Lots 2,3,4 Blk 3								Dollars	Dollars	Dollars	Dollars	Dollars	Dollars	Dollars	Dollars	Dollars	Dollars	Dollars	Dollars
1	Roscoe E. Carlyon		"	1																		
2	"		"	2																		
3	"		"	3																		
4	"		"	4	N½ of N½ of Blk 4																		
5	Emma M. Gray		"	5	S½ of N½ of Blk 4																	
6	Jane Gray Thickens		"	6	N½ of S																	
7	Irene M. Hudson		"	5	N½ of S																	
8	Georgia P. Smith	Irene M. Hudson	"	6	S½ of S																	
9	Irene M. Hudson		"	6	S½ of S																	
10	Malcolm C. & Grace A. Anderson		"	7	E½ of S																	
11	John A. Peterson		"	7	E½ of W½ of S																	
12	Roscoe E. Carlyon	John A. & Doris M. Jaggar	Subdiv. of W½ of S																			
13	Roscoe E. Carlyon		"		W½ of S																	
14	Freida A. Carlyon		"		E½ of S																	
	Mary I. Schmude		"		W½ of S																	
	Roscoe Carlyon		"		E½ of S																	
16	Marjorie C. Carlyon		"	10	N½ of																	
	Richard Carlyon		"		E½ of	10																
17	Robert E. Smith		"		E½ of	10																
18	Chas. E. & Stella M. Lombard		"	11	W¼ of																	
19	State of Minnesota		"	11	E¾ of																	
20	John A. & Doris M. Jaggar		"	11	N½ of																	

	SOLD FOR TAXES	VALUATIONS BY SCHOOL DISTRICTS AS EQUALIZED BY DEPARTMENT OF TAXATION: District No. / Rate Mills	District No. / Rate Mills	District No. / Rate Mills	District No. / Rate Mills	District No. / Rate Mills	District No. / Rate Mills	Tax including State Homestead Mills	State Tax on Non-Homestead Mills	SPECIAL TAXES	TOTAL TAXES	PAID	WHEN PAID: Month Day Year	Number of Receipt	March Settlement 1952	June Settlement 1952	Penalty	November Settlement 1952	Penalty	Collections to First Monday in January 1953	Penalty	Delinquent on First Monday in January 1953	Total Delinquent Tax and Penalty	REMARKS
		Dollars	Dollars	Dollars	Dollars	Dollars	Dollars	$ cts.	$ cts.	$ cts.	$ cts.				$ cts.	$ cts.	$ cts.	$ cts.	$ cts.	$ cts.	$ cts.	$ cts.	$ cts.	
1					11			264	04		268	PAID IN FULL	MAY 31 1952			268							
2					11			264	04		268	PAID IN FULL	MAY 31 1952			268							
3					11			264	04		268	PAID IN FULL	MAY 31 1952			268							
4					8			192	02		194	PAID IN FULL	MAY 31 1952			194							
5					9			216	02		218	PAID IN FULL	MAY 31 1952			218							
6					9			216	02		218	PAID IN FULL	FEB 20 1952										
7					9			216	02		218	2nd Half Paid 1st Half Paid	AUG 18 1952 MAY 31 1952			109		109					
8					98			2356	28		2384	1st Half Paid 2nd Half Paid	MAY 31 1952 AUG 18 1952			1172		1172					
9					11			264	04		268	1st Half Paid 2nd Half Paid	MAY 31 1952 AUG 18 1952			134		134					
10					98			2356	28		2384	PAID IN FULL	APR 1 0 1952			2384							
11					131			3148	36		3184	PAID IN FULL	MAY 31 1952			3184							
12					11			264	04		268	PAID IN FULL	MAY 31 1952			268							
13					17			408	04		412	Part Paid Part Paid	MAY 31 1952 AUG 11 1952			275					137		
14					11			264	04		268	Part Paid PAID IN FULL	AUG 11 1952 MAY 31 1952			137					137		
15					17			408	04		412	PAID IN FULL	MAY 31 1952			412							
16					28			672	08		680	PAID IN FULL	MAY 31 1952			680							
17					70			1682	20		1702	PAID IN FULL	FEB 28 1952		1700								
18					107			2572	30		2602	PAID IN FULL	MAY 29 1952			2602							
19																							
20																							
					667	17a	16026	190			16216				1720	12573	1485		36				

Sylvan Shady Shores Land & Allen's 2nd Add'n. to Sylvan Beach

Land & Allen's First Add'n. to Sylvan Beach

Carlyon's Sylvan Park

133-30

North Sylvan

Willis

Land & Allen's First Add'n. to Sylvan Beach

Jaggar shore pcl

Assessment Roll and Tax List of Real Property in the Towns of Sylvan

Form 5C

Cass County, Minnesota, for Taxes for the Year 1951.

IN WHOSE NAME ASSESSED	TO WHOM TRANSFERRED	DESCRIPTION OF PROPERTY: SUBDIVISION	Sec. or Lot	Town or Block	Rng.	Number of Acres of Land: Acres	Number of Acres of Land: Hdths	No. School District	Indicate Rural Tax by R	Indicate Non-Homestead Tax by N	TRUE AND FULL VALUATIONS: LAND Exclusive of Structures Improvements	TRUE AND FULL VALUATIONS: BUILDINGS and Other Structures	TRUE AND FULL VALUATIONS: MACHINERY Permanently Attached to Real Estate	TRUE AND FULL VALUATIONS: TOTAL True and Full Value	ASSESSED VALUATIONS: RURAL: Homestead Up to $4,000 20%	RURAL: Over $4,000 and Non-Homestead 33⅓%	ALL OTHER: Homestead Up to $4,000 25%	ALL OTHER: Over $4,000 and Non-Homestead 40%	ALL OTHER: MACHINERY Permanently Attached to Real Estate 33⅓%	TOTAL ASSESSED VALUE	Total Assessed Valuation Equalized by the Board of Review	FINAL EQUALIZED VALUE
		Carlyon's Sylvan Park									Dollars	Dollars	Dollars	Dollars	Dollars	Dollars	Dollars	Dollars	Dollars	Dollars	Dollars	Dollars
Robert T. & Harriet B. Thompson		E½ of	12					1	R													
John & Katy Mark		W½ of	12					"														
"			13					"														
State of Minnesota		West part N of road of	13					"														
"		West part S of road (Poplin)	13					"														
Anna Lundgren			14					"														
Harry L. & Ina E. Holmes		E½ of	15					"														
Addie Lane Crowell		E½ of W½ of W½ of	15					"														
Frieda A. Carlyon		W½ of W½ of W½ of W¼ of	15					"														
Ruth Brennan			16					"		Yes												
"			17					"		"												
"			18					"		"												
"			19					"		"												
Emma Atkinson Decker & Arville Decker Ackerman		Com at NE cor of Lot 20 W along line of Lots 20 & 19 to W line of E½ of E½ of NE¼ of NE¼ of Sec 21 N to N line of Sec 21 E to NE cor of Sec 21 S to beg	20					"		Yes												
Frieda A. Carlyon		Balance of	20					"		"												
Emma Atkinson Decker & Arville Decker Ackerman		S½ of E½ of	21					"		"												
Frieda A. Carlyon		NW¼ of	21					"		"												
Roscoe E. Carlyon			23					"		"												
"			23					"		"												
"			24					"		"												
Harold Kanne		S½ of NE¼ of Lot 2																				

SOLD FOR TAXES	VALUATIONS BY SCHOOL DISTRICTS AS EQUALIZED BY DEPARTMENT OF TAXATION: District No.	Rate Mills	District No.	Rate Mills	District No.	Rate Mills	District No.	Rate Mills	District No.	Rate Mills	Tax including State Homestead Mills	State Tax on Non-Homestead Mills	SPECIAL TAXES	TOTAL TAXES	PAID	WHEN PAID: Month	Day	Year	Number of Receipt	March Settlement 1952	June Settlement 1952	Penalty	November Settlement 1952	Penalty	Collections to First Monday in January 1953	Penalty	Delinquent on First Monday in January 1953	Penalty	Total Delinquent Tax and Penalty	REMARKS
	Dollars	Mills	Dollars	Mills	Dollars	Mills	Dollars	Mills	Dollars	Mills	$ cts.	$ cts.	$ cts.	$ cts.						$ cts.	$ cts.	$ cts.	$ cts.	$ cts.	$ cts.	$ cts.	$ cts.	$ cts.	$ cts.	
					238						57 20	66		57 86	1 PAID IN FULL	MAY	31	1952	11326		57 86									
					15						3 60	04		3 64	2 PAID IN FULL	SEP	23	1952	43695				3 64	11						
					15						3 60	04		3 64	3 PAID IN FULL	SEP	23	1952					3 64	11						
															4																
SOLD FOR TAXES					238						57 20	66		57 86	5 PAID IN FULL	MAY	31	1952	11365		57 86									
					154						37 00	42		37 44	6 PAID IN FULL	MAY	31	1952	11371		37 44									
					11						2 64	04		2 68	7 PAID IN FULL	MAY	31	1952	11368		2 68									
					11						2 64	04		2 68	8 PAID IN FULL	MAY	31	1952	11319		2 64									
					N 3						72			72	9 Pd DA # 24865	1-12-53														
					N 3						72			72	10 "	"			"											
					N 17						4 08			4 08	11 "	"			"											
					11						2 64	04		2 68	12 "	"			"											
SOLD FOR TAXES					13						3 12	04		3 16	13 PAID IN FULL	OCT	31	1952	15342				3 16	11						
					7						2 16	02		2 18	14 PAID IN FULL	MAY	31	1952	11319		2 18									
					118						28 36	32		28 68	15 1st Half Paid	OCT	31	1952	15341											
															2nd Half Paid	MAY	31	1952	11370		14 34		14 34							
Includes Poll Tax Rate 30					11						2 64	04	Collyon 1779 Wilson 1891	2 68	Balance Paid	MAY	31	1952	11319		17 70									
					17						4 08	04		4 12	Court Paid	MAY	31	1952	11372		89									
					65						15 62	18		15 80	17 PAID IN FULL	MAY	31	1952			4 12									
					17						4 08	04		4 12	18 PAID IN FULL	MAY	31	1952	11319		15 70									
															19 PAID IN FULL	MAY	31	1952			4 12									
															20															
			N 23		743		#1702	232 12	262		2347 4										301 78		2478							
					966																									

Carlyon's Sylvan Park
Lands in Sylvan Beach Addition to Sylvan Beach
Land & Allen's 2nd Addition to Sylvan Beach
Land & Allen's First Addition to Sylvan Beach
Sylvan Shady Shores
Sylvan Village
North Sylvan
133-30

Assessment Roll and Tax List of Real Property in the Town of Sylvan, Cass County, Minnesota, for Taxes for the Year 1951.

Form 5C Miller-Davis Company, Minneapolis

Village of Sylvan | 133-30 | North Sylvan | Carlyon's Sylvan Park

In Whose Name Assessed	To Whom Transferred	Line	Subdivision: Carlyon's Sylvan Park	Sec. or Lot	Town or Block	Rng.	Acres	100ths	No. School District	Indicate Homestead Yes or No	Indicate Agricultural Yes or No	Land Exclusive of Structures and Improvements	Buildings and Other Structures	Machinery Permanently Attached to Real Estate	Total True and Full Value	Rural Homestead Up to $4,000 20%	Rural Over $4,000 and Non-Homestead 33⅓%	All Other Homestead Up to $4,000 25%	All Other Over $4,000 and Non-Homestead 40%	Machinery Permanently Attached to Real Estate 33⅓%	Total Assessed Value	Total Assessed Value as Equalized by the Board of Review	Final Equalized Value
Frieda A. Carlyon		1		30					1	No													
Roscoe E. Carlyon		2		31						"													
"	"	3		32						"													
Frieda A. Carlyon		4		33						"													
"	"	5		34						"													
Township of Sylvan		6		35			Exempt																
"	"	7		36					"														
"	"	8		37					"														
"	"	9		38					"														
"	"	10		39					"														
"	"	11		40					"														
"	"	12		41					"														
"	"	13		42					"														
"	"	14		43					"														
"	"	15		44					"														
Roscoe E. Carlyon		16		45						No													
"	"	17		46						"													
Chas. R. + Mabel M. Woodhouse		18		47						"													
"	" "	19		48						"													
		20																					

Line	Sold for Taxes	District No.	District No.	District No.	District No. 1 Rate 2.43 Mills	District No.	District No.	Tax including State Homestead Mills	State Tax on Non-Homestead 2.79 Mills	Special Taxes	Total Taxes	Line	Paid	When Paid (Month Day Year)	Number of Receipt	March Settlement 1952	June Settlement 1952	Penalty	November Settlement 1952	Penalty	Collections to First Monday in January 1953	Penalty	Delinquent on First Monday in January 1953	Total Delinquent Tax and Penalty	Remarks
1					11			264	04		268	1	PAID IN FULL	MAY 31 1952	11719		268								
2					11			264	04		268	2	PAID IN FULL	MAY 31 1952			261								
3					11			264	04		268	3	PAID IN FULL	MAY 31 1952			268								
4					11			264	04		268	4	PAID IN FULL	MAY 31 1952			268								
5					11			264	04		268	5	PAID IN FULL	MAY 31 1952			268								
6												6													
7												7													
8												8													
9												9													
10												10													
11												11													
12												12													
13												13													
14												14													
15												15													
16	SOLD FOR TAXES				9			216	02		218	16	PAID IN FULL	JUL 24 1952	8022				218						
17	SOLD FOR TAXES				9			216	02		218	17	PAID IN FULL	JUL 24 1952					218	07					
18					9			216	02		218	18	2nd Half Paid / 1st Half Paid	2nd Half Paid / MAY 31 1952	11325		109		109						
19					9			216	02		218	19	2nd Half Paid / 1st Half Paid	2nd Half Paid / MAY 31 1952			109		109						
20												20													
					91	#na.		2184	28		2212						1558		654						

Sylvan Shady Shores | Land & Allen's 2nd Add'n. to Sylvan Beach | Land & Allen's First Add'n. to Sylvan Beach

Assessment Roll and Tax List of Real Property in the Town of Sylvan, Cass County, Minnesota, for Taxes for the Year 1951.

Form SC 4510-5m-8-50 (Revised) 6M5-51

IN WHOSE NAME ASSESSED	TO WHOM TRANSFERRED	DESCRIPTION OF PROPERTY: SUBDIVISION	Sec. or Lot	Town or Block	Rng.	Number of Acres of Land: Acres	Number of Acres of Land: Hdths	No. School District	Indicate Homestead Yes or No	Indicate Agricultural Yes or No	TRUE AND FULL VALUATIONS: LAND Exclusive of Structures and Improvements	BUILDINGS and Other Structures	MACHINERY Permanently Attached to Real Estate	TOTAL True and Full Value
											Dollars	Dollars	Dollars	Dollars
Chas R + Mabel M Woodhouse		Carlyone Sylvan Park	1	49				1	No					
"	"		2	50					"					
"	"		3	51					"					
"	"		4	52					"					
Elmer P Carrier			5	53					"					
Hans + Mary Muckhard			6	54					"					
Jos M + Bonnie D Wilder			7	55					"					
State of Minnesota			8	56										
State of Minnesota			9	57										
State of Minnesota			10	58										
Chas Johnson			11	59					"					
State of Minnesota			12	60										
State of Minnesota			13	61										
State of Minnesota			14	62										
State of Minnesota			15	63										
State of Minnesota			16	64										
State of Minnesota			17	65										
			18											
			19											
			20											

ASSESSED VALUATIONS: RURAL Homestead Up to $4,000 20%	RURAL Over $4,000 and Non-Homestead 33⅓%	ALL OTHER Homestead Up to $4,000 25%	ALL OTHER Over $4,000 and Non-Homestead 40%	MACHINERY Permanently Attached to Real Estate 33⅓%	TOTAL ASSESSED VALUE	Total Assessed Value as Equalized by the Board of Review	FINAL EQUALIZED VALUE	SOLD FOR TAXES
Dollars	Dollars	Dollars	Dollars	Dollars	Dollars	Dollars	Dollars	

VALUATIONS BY SCHOOL DISTRICTS AS EQUALIZED BY DEPARTMENT OF TAXATION

District No.	Rate	Mills	District No.	Rate	Mills	District No.	Rate	Mills	District No.	Rate	Mills	District No.	Rate	Mills
	Dollars			Dollars			Dollars			Dollars			Dollars	

Tax including State Homestead Mills	State Tax on Non-Homestead Mills	SPECIAL TAXES	TOTAL TAXES	PAID	WHEN PAID: Month Day Year	Number of Receipt	March Settlement 1952	June Settlement 1952	Penalty	November Settlement 1952	Penalty	Collections to First Monday in January 1953	Penalty	Delinquent on First Monday in January 1953	Total Delinquent Tax and Penalty	REMARKS
..Mills	..2 Mills															
$ cts.	$ cts.	$ cts.	$ cts.				$ cts.	$ cts.	$ cts.	$ cts.	$ cts.	$ cts.	$ cts.	$ cts.	$ cts.	
216	02		218	1 1st Half Paid	MAY 31 1952			109		109						
				2nd Half Paid	OCT 22 1952	13393										
216	02		218	2 1st Half Paid	MAY 31 1952	11325		109		109						
				2nd Half Paid	OCT 22 1952											
216	02		218	3 1st Half Paid	MAY 31 1952			109		109						
				2nd Half Paid	OCT 22 1952											
216	02		218	4 1st Half Paid	MAY 31 1952			109		109						
				2nd Half Paid	OCT 31 1952	15327										
2812	32		2844	5 1st Half Paid	MAY 2 1952	14727		1422		1422						
				2nd Half Paid	OCT 22 1952	15327										
1394	16 ✓		1410	6 PAID IN FULL	FEB 29 1952	3765	1410									
				2nd Half Paid	OCT 22 1952	13847										
5120	60		5180	7 1st Half Paid	MAY 31 1952	18163		2590								
176	02		178	11											178	
10190																
176	118		10484				1410	4748		4448					178	
10366																

8 4/24 176 #12

Sylvan Shady Shores | Land & Allen's 2nd Add'n. to Sylvan Beach | Land & Allen's First Add'n. to Sylvan Beach | Carlyone's Sylvan Park | North Sylvan | 33-30

Assessment Roll and Tax List of Real Property in the Town of Sylvan,

Cass County, Minnesota, for Taxes for the Year 1951.

Form SC

IN WHOSE NAME ASSESSED	TO WHOM TRANSFERRED	DESCRIPTION OF PROPERTY: SUBDIVISION	Sec. or Lot	Town or Block	Rng.	Number of Acres of Land: Acres	100ths	No. School District	Indicate Homestead by Yes or No	Indicate Agricultural by Yes or No	TRUE AND FULL VALUATIONS: LAND Exclusive of Structures and Improvements	BUILDINGS and Other Structures	MACHINERY Permanently Attached to Real Estate	TOTAL True and Full Value	ASSESSED VALUATIONS: RURAL: Homestead Up to $4,000 20%	RURAL: Over $4,000 and Non-Homestead 33⅓%	ALL OTHER: Homestead Up to $4,000 25%	ALL OTHER: Over $4,000 and Non-Homestead 40%	MACHINERY Permanently Attached to Real Estate 33⅓%	TOTAL ASSESSED VALUE	Total Assessed Value as Equalized by the State Board of Review	FINAL EQUALIZED VALUE
											Dollars	Dollars	Dollars	Dollars	Dollars	Dollars	Dollars	Dollars	Dollars	Dollars	Dollars	Dollars
State of Minnesota	(cont to Orell Lem)	(Orell Lem)	66					1 Pe														
State of Minnesota	(")	"	67					"														
State of Minnesota	(")	"	68					"														
State of Minnesota	(")	"	69					"														
State of Minnesota	(")	"	70					"														
State of Minnesota	(")	"	71					"														
State of Minnesota			72																			
State of Minnesota			73																			
State of Minnesota			74																			
State of Minnesota			75																			
State of Minnesota			76																			
State of Minnesota			77																			
State of Minnesota			78																			
State of Minnesota			~~75~~ R																			
Ruth Brunner			80					4 Pe														
								10														

SOLD FOR TAXES	VALUATIONS BY SCHOOL DISTRICTS AS EQUALIZED BY DEPARTMENT OF TAXATION: District No. / Rate ... Mills	Tax including State Homestead ... Mills	State Tax on Non-Homestead 24 Mills	SPECIAL TAXES	TOTAL TAXES	PAID	WHEN PAID: Month	Day	Year	Number of Receipt	March Settlement 1952	June Settlement 1952	Penalty	November Settlement 1952	Penalty	Collections to First Monday in January 1953	Penalty	Delinquent on First Monday in January 1953	Total Delinquent Tax and Penalty	REMARKS
	Dollars	$ cts.	$ cts.	$ cts.	$ cts.						$ cts.	$ cts.	$ cts.	$ cts.	$ cts.	$ cts.	$ cts.	$ cts.	$ cts.	
1	3	66	—		66	1 PAID IN FULL	MAY	3	1952			66								
2	3	66	—		66	2 PAID IN FULL	MAY	2	1952			66								
3	3	66	—		66	3 PAID IN FULL	MAY	3	1952	1567		66								
4	3	66	—		66	4 PAID IN FULL	MAY	5	1952			66								
5	3	66	—		66	5 PAID IN FULL	MAY	2	1952			66								
6	3	66	—		66	6 PAID IN FULL	MAY	2	1952			66								
7						7														
8						8														
9						9														
10						10														
11						11														
12						12														
13						13														
14						14														
15	51 70 21 0	61 70	58		6228	15 Pd to R # 24865 1-12-53													4 40 Pd	
16						16														
17						17														
18						18														
19						19														
20						20														
	11 70 2 2 8 3 9 8	#a 6566	58		6624							396							6228	

Sylvan Shady Shores
Land & Allen's 2nd Addition to Sylvan Beach
Land & Allen's First Addition to Sylvan Beach
Carlyon's Sylvan Park
North Sylvan
Sylvan
133-30

Assessment Roll and Tax List of Real Property in the Town of Sylvan,

Cass County, Minnesota, for Taxes for the Year 1951.

Form 3C

IN WHOSE NAME ASSESSED	TO WHOM TRANSFERRED	DESCRIPTION OF PROPERTY: SUBDIVISION	Sec. or Lot	Town or Block	Rge.	Number of Acres of Land: Acres	Tenths	No. School District	Indicate Homestead by X	Indicate Agricultural by X	TRUE AND FULL VALUATIONS: LAND Exclusive of Structures and Improvements	BUILDINGS and Other Structures	MACHINERY Permanently Attached to Real Estate	TOTAL True and Full Value	ASSESSED VALUATIONS: RURAL Homestead Up to $4,000 20%	RURAL Over $4,000 and Non-Homestead 33⅓%	ALL OTHER Homestead Up to $4,000 25%	ALL OTHER Over $4,000 and Non-Homestead 40%	MACHINERY Permanently Attached to Real Estate 33⅓%	TOTAL ASSESSED VALUE	Total Assessed Value as Equalized by the Board of Review	FINAL EQUALIZED VALUE
		Forty Lot 1 Sec 11 133-30 + Forty Lot 1 Sec 12-133-30									Dollars	Dollars	Dollars	Dollars	Dollars	Dollars	Dollars	Dollars	Dollars	Dollars	Dollars	Dollars
Geo McBernie Kieder		Sylvan Beach	1	11				9a														
" "			2	2				4														
A M + L M Reckinger			3	3				"														
" "			4	4				"														
Mat Schelves			5	5				"														
Mat P Schelves			6	6				"														
Leonard E. + Clarice L Kuepper			7	7				"														
" "			8	8				"														
" "			9	9				"														
" "			10	10				"														
" "			11	11				"														
" "			12	12				"														
" "			13	13				"														
" "			14	14				"														
" "	Stanley N + Dorothy Burke		15	15				"														
" "	" "		16	16				"														
" "	" "		17	17				"														
" "	" "		18	18				"														
			19																			
			20																			

SOLD FOR TAXES	VALUATIONS BY SCHOOL DISTRICTS AS EQUALIZED BY DEPARTMENT OF TAXATION: District No. / Rate Mills	District No. / Rate Mills	District No. / Rate Mills	District No. / Rate Mills	District No. / Rate Mills	District No. / Rate Mills	Tax including State Homestead Mills	State Tax on Non-Homestead Mills	SPECIAL TAXES	TOTAL TAXES		PAID	WHEN PAID: Month Day Year	Number of Receipt	March Settlement 1952	June Settlement 1952	Penalty	November Settlement 1952	Penalty	Collections to First Monday in January 1953	Penalty	Delinquent on First Monday in January 1953	Total Delinquent Tax and Penalty	REMARKS
	Dollars	Dollars	Dollars	Dollars	Dollars	Dollars	$ cts.	$ cts.	$ cts.	$ cts.					$ cts.	$ cts.	$ cts.	$ cts.	$ cts.	$ cts.	$ cts.	$ cts.	$ cts.	
			11				2 42	04		246	1	2nd Half Paid DEC 27 1952 / 1st Half Paid MAY 1 1952		13799		1 23		1 23					
			11				2 42	04		246	2	2nd Half Paid DEC 27 1952 / 1st Half Paid MAY 1 1952		13847		1 23		1 23					
			56				12 34	16		1250	3	PAID IN FULL MAY 31 1952				12 50							
			17				3 74	04		378	4	PAID IN FULL MAY 31 1952		11375		3 78							
			47				10 36	12		1048	5	PAID IN FULL MAY 31 1952				10 48							
			6				1 32	02		134	6	PAID IN FULL MAY 31 1952		11377		1 34							
			6				1 32	02		134	7	2nd Half Paid DEC 27 1952 / 1st Half Paid MAY 31 1952				67				67			
			6				1 32	02		134	8	2nd Half Paid DEC 27 1952 / 1st Half Paid MAY 31 1952				67				67			
			6				1 32	02		134	9	2nd Half Paid DEC 27 1952 / 1st Half Paid MAY 31 1952				67				67			
			6				1 32	02		134	10	2nd Half Paid DEC 27 1952 / 1st Half Paid MAY 31 1952				67				67			
			6				1 32	02		134	11	2nd Half Paid DEC 27 1952 / 1st Half Paid MAY 31 1952				67				67			
			6				1 32	02		134	12	2nd Half Paid DEC 27 1952 / 1st Half Paid MAY 31 1952				67				67			
			6				1 32	02		134	13	2nd Half Paid DEC 27 1952 / 1st Half Paid MAY 31 1952				67				67			
			6				1 32	02		134	14	2nd Half Paid DEC 27 1952 / 1st Half Paid MAY 31 1952				67				67			
			6				1 32	02		134	15	PAID IN FULL MAY 31 1952		11378		1 34							
			6				1 32	02		134	16	PAID IN FULL MAY 31 1952				1 34							
			6				1 32	02		134	17	PAID IN FULL APR 1 1952		11168		1 34							
			56				12 34	16		1250	18	PAID IN FULL MAY 31 1952		11381		12 50							
											19												
											20												
			310		41.9		59 46	86		6026						52 44	2 46			5376			

Sylvan Shady Shores Land & Allen's 2nd Add'n. to Sylvan Beach

Land & Allen's Third Land & Allen's First Add'n. to Sylvan Beach

Assessment Roll and Tax List of Real Property in the Town of Sylvan

Form 1C

IN WHOSE NAME ASSESSED	TO WHOM TRANSFERRED	No.	DESCRIPTION OF PROPERTY: SUBDIVISION	Sec. or Lot	Town of Block	Rng.	Number of Acres of Land	No. School District	Ind. res. Hmstd Tx	Ind. res. Agr. (ex.) Hmstd Tx	TRUE AND FULL VALUATIONS: LAND Exclusive of Structures and Improvements	BUILDINGS and Other Structures	MACHINERY Permanently Attached to Real Estate	TOTAL True and Full Value	ASSESSED VALUATIONS: RURAL Homestead Up to $4,000 20%	RURAL Over $4,000 and Non-Homestead 33⅓%	ALL OTHER Homestead Up to $4,000 25%	ALL OTHER Over $4,000 and Non-Homestead 40%	MACHINERY Permanently Attached to Real Estate 33⅓%	TOTAL ASSESSED VALUE	Total Assessed Value as Equalized by the Board of Review	FINAL EQUALIZED VALUE
			Sylvan Beach				Acres 100ths				Dollars	Dollars	Dollars	Dollars	Dollars	Dollars	Dollars	Dollars	Dollars	Dollars	Dollars	Dollars
Vern A. Lockwood		1		19				1 Re														
"	"	2		20																		
"	"	3		21																		
"	"	4		22																		
"	"	5		23																		
"	"	6		24																		
"	"	7		25																		
"	"	8		26																		
"	"	9		27																		
"	"	10		28																		
"	"	11		29																		
~~E. Ketchum & Parsons~~	John A. & Catherine E. Benson	12		30																		
" " "	"	13		31																		
" " "	"	14		32																		
" " "	"	15		33																		
Arne D. & Ellen Johnson		16		34																		
"	"	17		35																		
Warren L. & Bessie M. Cowl		18		36																		
Frank Swanson		19		37																		
		20																				

Cass County, Minnesota, for Taxes for the Year 1951.

SOLD FOR TAXES	VALUATIONS BY SCHOOL DISTRICTS AS EQUALIZED BY DEPARTMENT OF TAXATION: District No. / Rate Mills	District No. / Rate Mills	District No. / Rate Mills	District No. / Rate Mills	District No. / Rate Mills	District No. / Rate Mills	Tax including State Homestead $ cts.	State Tax on Non-Homestead $ cts.	SPECIAL TAXES $ cts.	TOTAL TAXES $ cts.		PAID	WHEN PAID: Month	Day	Year	Number of Receipt	March Settlement 1952 $ cts.	June Settlement 1952 $ cts.	Penalty $ cts.	November Settlement 1952 $ cts.	Penalty $ cts.	Collections to First Monday in January 1953 $ cts.	Penalty $ cts.	Delinquent on First Monday in January 1953 $ cts.	Total Delinquent Tax and Penalty $ cts.	REMARKS
	Dollars	Dollars	Dollars	Dollars	Dollars	Dollars																				
		3					66	—		66	1	2nd Half Paid	OCT	31	1952			33		33						
		3					66	—		66	2	1st Half Paid	MAY	31	1952			33		33						
		3					66	—		66	3	2nd Half Paid	OCT	31	1952			33		33						
		3					66	—		66	4	1st Half Paid	MAY	31	1952			33		33						
		3					66	—		66	5	2nd Half Paid	OCT	31	1952			33		33						
		3					66	—		66	6	1st Half Paid	MAY	31	1952			33		33						
		3					66	—		66	7	2nd Half Paid	OCT	31	1952	10025		33		33						
		6					132	02		134	8	1st Half Paid	MAY	31	1952	7358		67		67						
		6					132	02		134	9	2nd Half Paid	OCT	31	1952			67		67						
		6					132	02		134	10	1st Half Paid	MAY	31	1952			67		67						
		6					132	02		134	11	2nd Half Paid	OCT	31	1952			67		67						
		6					132	02		134	12	1st Half Paid	MAY	31	1952			67		67						
			19				456	06		462	13	PAID IN FULL	MAY	5	1952			462								
			218				5240	60		5300	14	PAID IN FULL	MAY	5	1952	5176		5300								
			19				456	06		462	15	PAID IN FULL	MAY	5	1952			462								
SOLD FOR TAXES			169				4062	48		4110	16	PAID IN FULL	MAY	31	1952			4110								
SOLD FOR TAXES			19				456	06		462	17	PAID IN FULL	MAY	31	1952	11394		462								
			205				4926	58		4984	18	PAID IN FULL	MAY	31	1952	11374		4984								
			175				4206	48		4254	19	2nd Half Paid	OCT	31	1952	11379		2127			2127					
											20	1st Half Paid	MAY	31	1952	11379		2127								
		51	824	#10	1120			24		21166								19473		2693						
				1 Re	19802																					
					20924																					

Assessment Roll and Tax List of Real Property in the Town of Sylvan

Form 5C

IN WHOSE NAME ASSESSED	TO WHOM TRANSFERRED	DESCRIPTION OF PROPERTY: SUBDIVISION	Sec. or Lot	Town or Block	Rng.	Number of Acres of Land: Acres	100ths	No. School District	Ind. Hom. Land Tax Yes or No	Ind. Agr. Land Tax Yes or No	TRUE AND FULL VALUATIONS: LAND Exclusive of Structures Improvements	BUILDINGS and Other Structures	MACHINERY Permanently Attached to Real Estate	TOTAL True and Full Value
											Dollars	Dollars	Dollars	Dollars
Sun State Bank, Pelican		Sylvan Beach	38	1				1						
" "			39											
" "			40											
Frank J. Allen & M. Lein			41											
Adolph V. Pint & Sophie			42											
Gerald E. Allen	E Allen		43										Farmers addn	300
			44											
			45											
			46											
			47											
			48											
			49											
			50											
			51											
			52											
			53											
			54											
			55											
			56											

IN WHOSE NAME ASSESSED	ASSESSED VALUATIONS: RURAL Homestead Up to $4,000 20%	RURAL Over $4,000 and Non-Homestead 33⅓%	ALL OTHER Homestead Up to $4,000 25%	ALL OTHER Over $4,000 and Non-Homestead 40%	MACHINERY Permanently Attached to Real Estate 33⅓%	TOTAL ASSESSED VALUE	Total Assessed Value as Equalized by the Board of Review	FINAL EQUALIZED VALUE
	Dollars	Dollars	Dollars	Dollars	Dollars	Dollars	Dollars	Dollars
Sun State Bank, Pelican								
" "								
" "								
Frank J. Allen & M. Lein								
Adolph V. Pint & Sophie								
Gerald E. Allen								

Cass County, Minnesota, for Taxes for the Year 1951.

SOLD FOR TAXES	VALUATIONS BY SCHOOL DISTRICTS AS EQUALIZED BY DEPARTMENT OF TAXATION: District No. / Rate Mills	District No. / Rate Mills	District No. / Rate Mills	District No. / Rate Mills	District No. / Rate Mills	District No. / Rate Mills	Tax including State Homestead Mills	State Tax on Non-Homestead Mills	SPECIAL TAXES	TOTAL TAXES	PAID	WHEN PAID: Month Day Year	Number of Receipt	March Settlement 1952	June Settlement 1952	Penalty	November Settlement 1952	Penalty	Collections to First Monday in January 1953	Penalty	Delinquent on First Monday in January 1953	Total Delinquent Tax and Penalty	REMARKS
	Dollars	Dollars	Dollars	Dollars	Dollars	Dollars	$ cts.	$ cts.	$ cts.	$ cts.				$ cts.	$ cts.	$ cts.	$ cts.	$ cts.	$ cts.	$ cts.	$ cts.	$ cts.	
1				19			456	06		462	1st Half Paid	OCT 31 1952											
											2nd Half Paid	MAY 31 1952											
2				19			848	22		870	1st Half Paid	OCT 31 1952	9469										
											2nd Half Paid	MAY 31 1952	14767										
3				19			456	06		462	1st Half Paid	OCT 31 1952											
											2nd Half Paid	MAY 31 1952											
4				78			1874	22		1896	PAID IN FULL	FEB 28 1952	2314	1896									
5			21	27	10	4	648	-		648	Part Paid	APR 29 1952	5112		316						332	348	
6		97	67				1476			1476	PAID IN FULL	2561	STAWN		1476								
7		21	7				154			154	PAID IN FULL	MAY 15 1952			154								
8		21	7				154			154	PAID IN FULL	MAY 15 1952			154								
9		21	7				154			154	PAID IN FULL	MAY 15 1952			154								
10		21	7				154			154	PAID IN FULL	MAY 15 1952			154								
11		21	7				154			154	PAID IN FULL	MAY 15 1952			154								
12		21	7				154			154	PAID IN FULL	MAY 15 1952			154								
13		21	7				154			154	PAID IN FULL	MAY 15 1952	5443		154								
14		21	7				154			154	PAID IN FULL	MAY 15 1952			154								
15		21	7				154			154	PAID IN FULL	MAY 15 1952			154								
16		21	7				154			154	PAID IN FULL	MAY 15 1952			154								
17		21	7				154			154	PAID IN FULL	MAY 15 1952			154								
18		21	7				154			154	PAID IN FULL	MAY 15 1952			154								
19		21	7				154			154	PAID IN FULL	MAY 15 1952			154								
20																							
	4	158	37	#1A.	53332					8866				1896	5216		1482				332		
		195		#1a.	3478	56																	
		353			8810																		

Sylvan Shady Shores | Land & Allen's 2nd Add'n. to Sylvan Beach | Land & Allen's Third Bank & Allen's First Add'n. to Sylvan Beach | Sylvan Beach | Carlyon's Sylvan Park | North Sylvan | Sylvan Villa | 333-30

Assessment Roll and Tax List of Real Property in the Town of Sylvan

Form 5C

IN WHOSE NAME ASSESSED	TO WHOM TRANSFERRED	SUBDIVISION	Sec. or Lot	Town or Block	Rng.	Number of Acres of Land	No. School District	Indicate Non-Homestead Land Thus *	Indicate Rural Land Thus R	LAND Exclusive of Structures Improvements	BUILDINGS and Other Structures	MACHINERY Permanently Attached to Real Estate	TOTAL True and Full Value	RURAL Homestead Up to $4,000 20%	RURAL Over $4,000 and Non-Homestead 33⅓%	ALL OTHER Homestead Up to $4,000 25%	ALL OTHER Over $4,000 and Non-Homestead 40%	MACHINERY Permanently Attached to Real Estate 33⅓%	TOTAL ASSESSED VALUE	Total Assessed Value as Equalized by the Board of Review	FINAL EQUALIZED VALUE
		Land + Allen's First Addn to Sylvan Beach Party Lot 2 Sec 11-133-30				Acres 100ths				Dollars	Dollars	Dollars	Dollars	Dollars	Dollars	Dollars	Dollars	Dollars	Dollars	Dollars	Dollars
Clayton A. Lund				1			1	Spo													
Frank + Alice M. Allen				2				Re													
Armin L. Stahl				3																	
" "			E½ of	4																	
Rollie J. + Ella A. Tyrrell			W½ of	4																	
" "				5																	
Frederic E. + Victoria V. Clayton				6																	
George + Alice J. Tyrrell			E½ of	7	Combined with 6																
" "			W½ of	7																	
William J. + Adelene M. Crocker				8																	
~~Clayton A. Lund to Frank L. Allen~~		Frank L. Allen		9																	
W. R. + Marie Gilliland				10																	
" "				11																	
" "				12																	
" "			E½ of	13																	
Earl J. + Eva M. Morton			W½ of	13																	
" "				14																	
" "				15																	
				16																	
				17																	
				18																	
				19																	
				20																	

SOLD FOR TAXES	VALUATIONS BY SCHOOL DISTRICTS AS EQUALIZED BY DEPARTMENT OF TAXATION	Tax including State Homestead	State Tax on Non-Homestead	SPECIAL TAXES	TOTAL TAXES		PAID	WHEN PAID	Number of Receipt	March Settlement 1952	June Settlement 1952	Penalty	November Settlement 1952	Penalty	Collections to First Monday in January 1953	Penalty	Delinquent on First Monday in January 1953	Total Delinquent Tax and Penalty	REMARKS
	District No. ..... Rate ..... Mills							Month Day Year											
	Dollars	Dollars	Dollars	Dollars	Dollars	Dollars	$ cts.	$ cts.	$ cts.		$ cts.		$ cts.		$ cts.		$ cts.	$ cts.	
SOLD FOR TAXES	111			26.68			26.68	1 1st Half Paid JUL 14 1952	6272				13.34	53			13.34	14.67	
2	65			15.62	18		15.80	2 PAID IN FULL MAY 31 1952	11439		15.80								
SOLD FOR TAXES	75			18.02	20		18.22	3 1st Half Paid MAY 21 1952	5754		10.80								
SOLD FOR TAXES	8			1.92	02		1.94	4 1st Half Paid MAY 21 1952	5754										
SOLD FOR TAXES	98			23.56	28		23.84	5 1st Half Paid OCT 21 1952	7453		11.92		11.92						
6	15			3.60	04		3.64	6 1st Half Paid OCT 21 1952	7453		7.82		1.82						
SOLD FOR TAXES	105			25.24	30		25.54	7 PAID IN FULL MAY 27 1952	8273		25.54								
8	75			18.02	20		18.22	8 PAID IN FULL MAY 31 1952	11718		18.22								
9								9											
10	17			4.08	04		4.12	10 PAID IN FULL MAY 31 1952	9059		4.12								
SOLD FOR TAXES	11			2.64	04		2.68	11 PAID IN FULL JAN 31 1952	106	2.68									
SOLD FOR TAXES	9			2.16	02		2.18	12 PAID IN FULL MAY 31 1952			2.18								
SOLD FOR TAXES	9			2.16	02		2.18	13 PAID IN FULL MAY 31 1952	4217		2.18								
SOLD FOR TAXES	11			2.64	04		2.68	14 PAID IN FULL MAY 31 1952			2.68								
SOLD FOR TAXES	77			18.50	22		18.72	15 PAID IN FULL MAY 31 1952			1.72								
16	8			1.92	02		1.94	16 PAID IN FULL MAY 31 1952			1.94								
17	56			13.46	16		13.62	17 PAID IN FULL MAY 31 1952	11716		13.62								
18	11			2.64	04		2.68	18 PAID IN FULL MAY 31 1952			2.68								
19								19											
20								20											
	111 / 650 / 761	#170	18.86	182	18.468					2.68	141.58		27.08				13.34		

Sylvan Shady Shores | Land & Allen's 2nd Addn. to Sylvan Beach | Land & Allen's Third Addn. to Sylvan Beach | Sylvan Beach | Sylvan Beach Resort | Sylvan | North Sylvan | Sylvan Hill | 133-30

Assessment Roll and Tax List of Real Property in the Town of Sylvan,

Cass County, Minnesota, for Taxes for the Year 1951.

Form SC [illegible]

IN WHOSE NAME ASSESSED	TO WHOM TRANSFERRED	DESCRIPTION OF PROPERTY: SUBDIVISION (Sylvan Shady Shore Lots 1 to 7 Inc. S-133-30)	Sec. or Lot	Town or Block	Rng.	Number of Acres of Land: Acres	100ths	No. School District	Ind. Sch. Dist. Cod. Town or Rr.	Ind. Sch. Dist. Cod. Rural Town or Rr.	TRUE AND FULL VALUATIONS: LAND Exclusive of Structures Improvements (Dollars)	BUILDINGS and Other Structures (Dollars)	MACHINERY Permanently Attached to Real Estate (Dollars)	TOTAL True and Full Value (Dollars)	ASSESSED VALUATIONS: RURAL: Homestead Up to $4,000 20% (Dollars)	RURAL: Over $4,000 and Non-Homestead 33⅓% (Dollars)	ALL OTHER: Homestead Up to $4,000 25% (Dollars)	ALL OTHER: Over $4,000 and Non-Homestead 40% (Dollars)	MACHINERY Permanently Attached to Real Estate 33⅓% (Dollars)	TOTAL ASSESSED VALUE (Dollars)	Total Assessed Value as Equalized by the Board of Review (Dollars)	FINAL EQUALIZED VALUE (Dollars)
Elmer E. Erickson		1	1					1	Sylvan													
"		2	2					1	Sylvan													
C. L. Lenora L. Hawk		3	3					1	Sylvan													
Elmer E. Erickson		4	4					1	Sylvan													
"	"	5	5					1	Sylvan													
"	"	6	6					1	Sylvan													
"	"	7	7					1	Sylvan													
"	"	8	8					1	Sylvan													
"	"	9	9					1	Sylvan													
"	C. L. Chamberlin	10	10					1	Sylvan													
Walter E. + Mabel A. Larson		11	11					1	Sylvan													
"	"	12	12					1	Sylvan													
~~J. B.~~ Lyle Tollef	~~Sig~~ Sr. Frances M. Rutherford	13	13					1	Sylvan													
Elmer E. Erickson		14	14					1	Sylvan													
"	"	15	15					1	Sylvan													
"	"	16	16					1	Sylvan													
"	"	17	17					1	Sylvan													
Lyle R. + Evelyn M. Rymer		18	18					1	Sylvan													
~~Elmer E. Erickson~~	Robert J. Peck	19	19					1	Sylvan													
—	Carrie Hand + George H. + Bernice M. Landberg	20	20					1	Sylvan													

VALUATIONS BY SCHOOL DISTRICTS AS EQUALIZED BY DEPARTMENT OF TAXATION

SOLD FOR TAXES	District No. / Rate / Mills	District No. / Rate / Mills	District No. / Rate / Mills	District No. / Rate / Mills	District No. / Rate / Mills	District No. / Rate / Mills	Tax including State Homestead Mills	State Tax on Non-Homestead Mills	SPECIAL TAXES	TOTAL TAXES		PAID	WHEN PAID (Month Day Year)	Number of Receipt	March Settlement 1952	June Settlement 1952	Penalty	November Settlement 1952	Penalty	Collections to First Monday in January 1953	Penalty	Delinquent as First Monday in January 1953	Total Delinquent Tax and Penalty	REMARKS
	Dollars	Dollars	Dollars	Dollars	Dollars	Dollars	$ cts.	$ cts.	$ cts.	$ cts.					$ cts.	$ cts.	$ cts.	$ cts.	$ cts.	$ cts.	$ cts.	$ cts.	$ cts.	
SOLD FOR TAXES			3				72	—		72	1											72		
SOLD FOR TAXES		N	52				12 50			12 50	2	PAID IN FULL	MAY 3 1 1952	3078		12 50								
SOLD FOR TAXES			95				22 84	26		23 10	3											23 10		
SOLD FOR TAXES			1				24	—		24	4											24		
SOLD FOR TAXES			95				22 84	26		23 10	5											23 10		
SOLD FOR TAXES			1				24	—		24	6											24		
SOLD FOR TAXES			3				72	—		72	7											72		
			85				20 42	24		20 66	8	PAID IN FULL	MAY 22 1952	3529		20 66								
			85				20 42	24		20 66	9	PAID IN FULL	MAY 3 1 1952	3072		20 66								
SOLD FOR TAXES			85				20 42	24		20 66	10	PAID IN FULL	MAR 1 9 1952	3014		20 66								
			14				3 36	04		3 40	11	PAID IN FULL	FEB 2 0 1952	2354	3 40									
			95				22 84	26		23 10	12	PAID IN FULL	FEB 2 0 1952	2354	23 10									
			95				22 84	26		23 10	13	PAID IN FULL	JAN 14 1952	43	23 10									
		N	33				7 94			7 94	14	PAID IN FULL	MAY 2 6 1952			7 94								
		N	153				36 78			36 78	15	PAID IN FULL	MAY 2 6 1952			36 78								
		N	9				2 16			2 16	16	PAID IN FULL	MAY 2 6 1952	3249		2 16								
		N	9				2 16			2 16	17	PAID IN FULL	MAY 2 6 1952			2 16								
			85				20 42	24		20 66	18	PAID IN FULL	MAY 3 1 1952	11765		20 66								
			85				20 42	24		20 66	19	PAID IN FULL	FEB " " 1952		3 44	20 66								
			14				3 36	04		3 40	20	PAID IN FULL	JAN 31 1952	703	3 40									
		H	256																					
			1411		#176	26364	232			265 96						2566	1944 18							
			1497																					

Land & Allen's 2nd Add'n. to Sylvan Beach

Land & Allen's Third Add'n. to Sylvan Beach

Peaceful Bay

Sylvan Beach

Land & Allen's First Add'n. to Sylvan Beach

Carlyon's Sylvan Beach

North Sylvan Shores

Sylvan Shady Shore

133-30

Assessment Roll and Tax List of Real Property in the Town of Sylvan

Form 1C — Cass County Printing, Walker

IN WHOSE NAME ASSESSED	TO WHOM TRANSFERRED	DESCRIPTION OF PROPERTY: SUBDIVISION	Sec. or Lot	Town or Block	Rng.	Number of Acres of Land: Acres	Hundredths	Sch. District	Ind. Sch. Dist. Bldg. Aid Tax Levied Yes or No	Ind. Sch. Dist. Aid Tax Levied Yes or No	TRUE AND FULL VALUATIONS: LAND Exclusive of Structures and Improvements	BUILDINGS and Other Structures	MACHINERY Permanently Attached to Real Estate	TOTAL True and Full Value	ASSESSED VALUATIONS: RURAL: Homestead Up to $4,000 20%	RURAL: Over $4,000 and Non-Homestead 33⅓%	ALL OTHER: Homestead Up to $4,000 25%	ALL OTHER: Over $4,000 and Non-Homestead 40%	MACHINERY Permanently Attached to Real Estate 33⅓%	TOTAL ASSESSED VALUE	Total Assessed Value as Equalized by the State Board of Review	FINAL EQUALIZED VALUE
		Sylvan Shady Shore									Dollars	Dollars	Dollars	Dollars	Dollars	Dollars	Dollars	Dollars	Dollars	Dollars	Dollars	Dollars
~~D. J. Carr~~ Theodore George Rice	Bernice M. Lundberg		21	1			1	Pa														
Elmer G. Erickson			2				22															
"	"		3				23															
"	"		4				24															
"	"		5				25															
"	"		6				26															
"	"		7				1	2														
"	"		8				2															
"	"		9				3															
"	"		10				4															
Delia Bailey			11				5															
Arthur Lampman			12				6															
Elmer G. Erickson			13				7															
"	Herbert W. Fortier		14				8															
"	" " "		15				9															
"	Elmer G. Erickson		16				10															
Clyde + Edna Woodard Ernest + Ethel Strong			17				11															
"	"		18				12															
Elmer Erickson	James B. + Bertha C. Nelson		19	"			13															
"	"		20	"			14															

SOLD FOR TAXES	VALUATIONS BY SCHOOL DISTRICTS AS EQUALIZED BY DEPARTMENT OF TAXATION: District No. / Rate Mills	District No. / Rate Mills	District No. / Rate Mills	Dollars	District No. / Rate Mills	District No. / Rate Mills	Tax including State Homestead Mills	State Tax on Non-Homestead 7.19 Mills	SPECIAL TAXES	TOTAL TAXES	PAID	WHEN PAID: Month Day Year	Number of Receipt	March Settlement 1952	June Settlement 1952	Penalty	November Settlement 1952	Penalty	Collections to First Monday in January 1953	Penalty	Delinquent on First Monday in January 1953	Total Delinquent Tax and Penalty	REMARKS
	Dollars	Dollars	Dollars	Dollars	Dollars	Dollars	$ cts.	$ cts.	$ cts.	$ cts.				$ cts.	$ cts.	$ cts.	$ cts.	$ cts.	$ cts.	$ cts.	$ cts.	$ cts.	
1				85			20 42	24		20 66	1 PAID IN FULL	FEB 26 1952	3232	20 66									
SOLD FOR TAXES				14			3 36	04		3 40	2 PAID IN FULL	MAY 20 1952	5747		3 40								
SOLD FOR TAXES				84			20 18	24		20 42	3 PAID IN FULL	MAY 20 1952			20 42								
SOLD FOR TAXES				14			3 36	04		3 40	4											3 40	
SOLD FOR TAXES				1			24	-		24	5											24	
SOLD FOR TAXES				1			24	-		24	6											24	
SOLD FOR TAXES				86			20 66	24		20 90	7											20 90	
SOLD FOR TAXES				6			1 44	02		1 46	8											1 46	
SOLD FOR TAXES				6			1 44	02		1 46	9											1 46	
SOLD FOR TAXES				6			1 44	02		1 46	10											1 46	
11				66			15 86	18		16 04	11 Balance Paid / Part Paid	APR 10 1952 / FEB 26 1952	3240 / 3232		15 74		30					
12				66			15 86	18		16 04	12 PAID IN FULL	MAY 31 1952	11704		16 04							
SOLD FOR TAXES				3			72	—		72	13											72	
14				3			72	—		72	14 PAID IN FULL	MAR 10 1952	308		72							
15				3			72	—		72	15 PAID IN FULL	MAR 8 1952	308		72							
SOLD FOR TAXES				3			72	—		72	16											72	
17				3			72	—		72	17 PAID IN FULL	MAY 31 1956	9401				72					
18				3			72	—		72	18 PAID IN FULL	MAY 31 1950					72					
19				3			72	—		72	19 PAID IN FULL	MAY 31 1952	11770				72					
20				3			72	—		72	20 PAID IN FULL	MAY 31 1952					72					
				459	H/A	11026	122			11148					3784		4364					3016	

Assessment Roll and Tax List of Real Property in the Town of Sylvan,

Cass County, Minnesota, for Taxes for the Year 1951.

Form SC

IN WHOSE NAME ASSESSED	TO WHOM TRANSFERRED	DESCRIPTION OF PROPERTY: SUBDIVISION	Sec. or Lot	Town or Block	Rng.	Number of Acres of Land: Acres	Mills	No. School District	Ind. Hmstd. Tax No.	Ind. Agricultural Tax No.	TRUE AND FULL VALUATIONS: LAND Exclusive of Structures and Improvements	BUILDINGS and Other Structures	MACHINERY Permanently Attached to Real Estate	TOTAL True and Full Value
		Sylvan Shady Shore									Dollars	Dollars	Dollars	Dollars
John A. McTaggart			1	15	32	1/10								
" "			2	16										
" "			3	17										
" "			4	18										
J. D. & Florence Schmidt			5	19										
Elmer E. Erickson			6	20										
" "			7	21										
" "			8	13										
William B. Bruns			9	2										
Elmer E. Erickson			10	3										
Sam Snyder & A. E. Elfers			11	4										
Elmer E. Erickson			12	5										
" "	Albert P. Schultz		13	6										
Elmer E. Erickson			14	7										
~~Elmer E. Erickson~~	~~Arthur Zastrow~~		15	8										
Elsie Adele Zastrow	Fred & Florence Schmidt													
Ernest & Eva Mae Swanson			16	9										
Tom & Martha Kuehn			17	10										
Jack M. & Leonard D. Dunham			18	11										
~~Elmer E. Erickson~~	~~Herbert W. Gorton~~		19	12										
—	Glee R. Wilson		20	13										

ASSESSED VALUATIONS

RURAL: Homestead Up to $4,000 20%	RURAL: Over $4,000 and Non-Homestead 33⅓%	ALL OTHER: Homestead Up to $4,000 25%	ALL OTHER: Over $4,000 and Non-Homestead 40%	MACHINERY Permanently Attached to Real Estate 33⅓%	TOTAL ASSESSED VALUE	Total Assessed Value as Equalized by the Board of Review	FINAL EQUALIZED VALUE
Dollars	Dollars	Dollars	Dollars	Dollars	Dollars	Dollars	Dollars

VALUATIONS BY SCHOOL DISTRICTS AS EQUALIZED BY DEPARTMENT OF TAXATION

SOLD FOR TAXES	District No. ..... Rate ..... Mills	District No. ..... Rate ..... Mills	District No. ..... Rate ..... Mills	District No. 33 Rate 40.5 Mills	District No. ..... Rate ..... Mills	District No. ..... Rate ..... Mills	Tax including State Homestead Credits	State Tax on Non-Homestead 2.79 Mills	SPECIAL TAXES	TOTAL TAXES	PAID	WHEN PAID: Month Day Year	Number of Receipt	March Settlement 1952	June Settlement 1952	Penalty	November Settlement 1952	Penalty	Collections to First Monday in January 1953	Penalty	Delinquent on First Monday in January 1953	Penalty	Total Delinquent Tax and Penalty	REMARKS
	Dollars	Dollars	Dollars	Dollars	Dollars	Dollars	$ cts.	$ cts.	$ cts.	$ cts.				$ cts.	$ cts.	$ cts.	$ cts.	$ cts.	$ cts.	$ cts.	$ cts.	$ cts.	$ cts.	
1				3			72	—		72	1 PAID IN FULL	JUL 14 1952			36		36						
											Part Paid	MAY 31 1952	9470											
2				3			72	—		72	2 PAID IN FULL	JUL 14 1952			36		36						
											Part Paid	MAY 31 1952	9470											
3				3			72	—		72	3 PAID IN FULL	JUL 14 1952	11314		36		36						
											Part Paid	MAY 31 1952	9470											
4				3			72	—		72	4 PAID IN FULL	JUL 14 1952			36		36						
											Part Paid	MAY 31 1952	9470											
SOLD FOR TAXES				3			72	—		72	5 PAID IN FULL	MAY 31 1952	9469		72									
SOLD FOR TAXES				3			72	—		72	6										72			
SOLD FOR TAXES				3			72	—		72	7										72			
SOLD FOR TAXES				3			72	—		72	8										72			
SOLD FOR TAXES				95			2284	26		2310	9 PAID IN FULL	MAY 31 1952	11315		2310						2310		
SOLD FOR TAXES				14			336	04		340	10										340			
~~SOLD FOR TAXES~~				85			2042	24		2066	11 PAID IN FULL	APR 10 1952	3342		2066									
SOLD FOR TAXES				95			2284	26		2310	12 PAID IN FULL	APR 10 1952	3341		2310									
SOLD FOR TAXES				95			2284	26 ✓		2310	13 PAID IN FULL	FEB 14 1952	430	2310										
14				84			2018	24		2042	14 1st Half Paid	MAY 31 1952	11712		1021 ✓						1021 ✓		
15				95			2284	26		2310	15 PAID IN FULL	APR 10 1952	3339		2310 ✓									
16				84			2018	24		2042	16 PAID IN FULL	MAY 31 1952	11714		2042 ✓									
17				84			2018	24 ✓		2042	17 PAID IN FULL	JAN 24 1952	140	2042										
SOLD FOR TAXES				84			2018	24		2042	18 PAID IN FULL	MAY 31 1952	11381		2042 ✓									
19				14			336	04 ✓		340	19 PAID IN FULL	JAN 18 1952	308	340										
20				14			336	04		340	20 PAID IN FULL	MAY 31 1952	11706		340									
				867	$170.		20834	236		21070				4902	14657		144				1577			

Land & Allen's First Addn. to Sylvan Beach | Sylvan Beach | Carlyon & Sylvan Park | North Sylvan | Sylvan Shores | 333-30

Land & Allen's 2nd Addn. to Sylvan Beach | Land & Allen's Third Addn. to Sylvan Beach

Personal

Assessment Roll and Tax List of Real Property in the Town of Sylvan,

Cass County, Minnesota, for Taxes for the Year 1951.

Form SC

IN WHOSE NAME ASSESSED	TO WHOM TRANSFERRED	DESCRIPTION OF PROPERTY: SUBDIVISION	Sec. or Lot	Town or Block	Rge.	Number of Acres of Land: Acres	Number of Acres of Land: Hdths	No. School District	Indicate Homestead Yes or No	Indicate Agricultural Yes or No	TRUE AND FULL VALUATIONS: LAND Exclusive of Structures and Improvements	BUILDINGS and Other Structures	MACHINERY Permanently Attached to Real Estate	TOTAL True and Full Value	ASSESSED VALUATIONS: RURAL: Homestead Up to $4,000 20%	RURAL: Over $4,000 and Non-Homestead 33 1/3%	ALL OTHER: Homestead Up to $4,000 25%	ALL OTHER: Over $4,000 and Non-Homestead 40%	MACHINERY Permanently Attached to Real Estate 33 1/3%	TOTAL ASSESSED VALUE	Total Assessed Value as Equalized by the Board of Review	FINAL EQUALIZED VALUE
		Sylvan Shady Shores									Dollars	Dollars	Dollars	Dollars	Dollars	Dollars	Dollars	Dollars	Dollars	Dollars	Dollars	Dollars
Chester D. + Marguerite A Pinney		1		14	3			1	No													
Clyde L. Brouse + Ernest D. Shriner		2		14					"													
Elmer E. Erickson		3		2					"													
Sylvester J. + Cecelia [illegible]	James B. + Martha C. Nelson	4		3					"													
~~Elmer E. Erickson~~	~~Kenneth R. + Gertrude M. Goodchild~~	5		4					"													
~~Elmer E. Erickson~~	~~John C. Mc White~~	6							"													
" "	" "	7		8					"													
Elmer E. Erickson	Arthur P. Anderson	8		9					Yes													
" "	" "	9		10					No													
" "	" "	10		11					"													
Simon + Clara Antonson		11		12					"													
E.J. + E.E. Klenk		12		13					"													
Elmer E. Erickson		13		14					"													
"		14		15					"													
		15																				
		16																				
		17																				
		18																				
		19																				
		20																				

SOLD FOR TAXES	VALUATIONS BY SCHOOL DISTRICTS AS EQUALIZED BY DEPARTMENT OF TAXATION: District No. / Rate Mills	District No. / Rate Mills	District No. / Rate Mills	District No. / Rate Mills	District No. / Rate Mills	District No. / Rate Mills	Tax including State Homestead 2.79 Mills	State Tax on Non-Homestead 2.79 Mills	SPECIAL TAXES	TOTAL TAXES	PAID	WHEN PAID: Month Day Year	Number of Receipt	March Settlement 1952	June Settlement 1952	Penalty	November Settlement 1952	Penalty	Collections to First Monday in January 1953	Penalty	Delinquent on First Monday in January 1953	Total Delinquent Tax and Penalty	REMARKS
	Dollars	Dollars	Dollars	Dollars	Dollars	Dollars	$ cts.	$ cts.	$ cts.	$ cts.				$ cts.	$ cts.	$ cts.	$ cts.	$ cts.	$ cts.	$ cts.	$ cts.	$ cts.	
1				84			2018	24		2042	1st Half Paid	OCT 31 1952	15336		1021		1021					
2				84			2018	24		2042	2nd Half Paid	MAY 31 1952	11713									
3				84			2018	24		2042	PAID IN FULL	MAY 31 1956	9401		2042							
4				95			2284	26		2310	PAID IN FULL	JUL 31 1952	9573				2342					
5				84			2018	24		2042	Balance Paid	OCT 21 1952	15308									
6				74			1778	20		1798	Part Paid	MAY 31 1952	11711		1240		1160					
7				14			336	04		340	PAID IN FULL	JUL 8 1952	7941				3442					
8				94			2260	26		2286	Balance Paid	JUL 14 1952										
9			N	51			1226			1226	Part Paid	MAY 31 1952	11714		170		171				1778	
10				14			336	04		340	PAID IN FULL	MAY 31 1952	9523		1226							
11				74			1778	20		1798	Balance Paid	OCT 31 1952										
12				74			1778	20		1798	Part Paid	MAY 31 1952	15321		165		1751					
13				74			1778	20		1798	2nd Half Paid	OCT 31 1952	11705		897		897					
SOLD FOR TAXES				88			2114	24		2138	1st Half Paid	MAY 31 1952	11709		1798							
SOLD FOR TAXES				14			336	04		340	PAID IN FULL	FEB 29 1952	6763	1748							2188	2352
			N	51																	340	374
				351		N1	24076	264		24340				1748	9717		9549					
				1002																		

Land & Allen's 2nd Add'n. to Sylvan Beach

Land & Allen's Third Add'n. to Sylvan Beach

Personal

Assessment Roll and Tax List of Real Property in the Town of Sylvan, Cass County, Minnesota, for Taxes for the Year 1951.

Form 5C

IN WHOSE NAME ASSESSED	TO WHOM TRANSFERRED	DESCRIPTION OF PROPERTY: SUBDIVISION	Sec. or Lot	Town or Block	Rng.	Number of Acres of Land: Acres	Number of Acres of Land: 100ths	No. School District	Indicate Homestead Tax W.	Indicate Agricultural Tax W.	TRUE AND FULL VALUATIONS: LAND Exclusive of Structures and Improvements	TRUE AND FULL VALUATIONS: BUILDINGS and Other Structures	TRUE AND FULL VALUATIONS: MACHINERY Permanently Attached to Real Estate	TRUE AND FULL VALUATIONS: TOTAL True and Full Value	ASSESSED VALUATIONS: RURAL: Homestead Up to $4,000 20%	RURAL: Over $4,000 and Non-Homestead 33⅓%	ALL OTHER: Homestead Up to $4,000 25%	ALL OTHER: Over $4,000 and Non-Homestead 40%	MACHINERY Permanently Attached to Real Estate 33⅓%	TOTAL ASSESSED VALUE	Total Assessed Value as Finally Equalized by the Board of Review	FINAL EQUALIZED VALUE	REMARKS
		Land + Allen's 2nd Addn. to Sylvan Beach Parcel Lots 2 + 3 Sec. 11-133-30									Dollars	Dollars	Dollars	Dollars	Dollars	Dollars	Dollars	Dollars	Dollars	Dollars	Dollars	Dollars	
Theresa Peterson + Mary A Pearson			1					1	No														
Richard + Jeanne M. Blake Tibbetts	Jos Lawrence A. Chapman		2																				
" "	" " "		3																				
" "	" " "		4																				
Leonard V + Eva M Strand			5									204	Bldgs moved										
Theodore O + Ellen L Helgerson			6																				
" " "			7									304	Bldgs added										
Ralph K + Grace M Bonham			8																				
Land + Allen			9																				
" "	D Burton + Lucille Harvick		10																				
Ernest + Lena Finley			11																				
" "			12																				
Land + Allen			13																				
" "			14																				
Allen + Ruth Freeman			15																				
" "			16																				
Land + Allen	William L. + Malvina Hoose		17																				
Earl M + Alice L Nelson			18									222	Bldgs moved										
" "	" "		19																				
Raymond + Katherine Herron			20																				

Cass County, Minnesota, for Taxes for the Year 1951.

SOLD FOR TAXES	VALUATIONS BY SCHOOL DISTRICTS AS EQUALIZED BY DEPARTMENT OF TAXATION: District No. / Rate Mills	District No. / Rate Mills	District No. / Rate Mills	District No. / Rate Mills	District No. / Rate Mills	District No. / Rate Mills	Tax including State Homestead Mills	State Tax on Non-Homestead 22 Mills	SPECIAL TAXES	TOTAL TAXES		PAID	WHEN PAID: Month Day Year	Number of Receipt	March Settlement 1952	June Settlement 1952	Penalty	November Settlement 1952	Penalty	Collections to First Monday in January 1953	Penalty	Delinquent as First Monday in January 1953	Total Delinquent Tax and Penalty	REMARKS
	Dollars	Dollars	Dollars	Dollars	Dollars	Dollars	$ cts.	$ cts.	$ cts.	$ cts.					$ cts.	$ cts.	$ cts.	$ cts.	$ cts.	$ cts.	$ cts.	$ cts.	$ cts.	
1			79				1770	22		1762	1	PAID IN FULL	MAY 31 1952	11586		1762								
2			9				198	02		200	2	PAID IN FULL	MAY 31 1952			2 00								
3			9				198	02		200	3	PAID IN FULL	MAY 31 1952	11583		2 00								
4			9				198	02		200	4	PAID IN FULL	MAY 31 1952			2 00								
5			9				198	021		200	5	PAID IN FULL	MAY 31 1952	11580		2 00								
6			9				396	06		402	6	2nd Half Paid 1st Half Paid	MAY 31 1952 MAY 31 1952	6865		201 201								Strand share Helgerson share
7			77				1696	22		1718	7	PAID IN FULL	MAY 31 1952	6867		1718								
8			9				198	02		200	8	PAID IN FULL	MAY 31 1952	11582		2 00								
SOLD FOR TAXES			9				198	021		200	9	PAID IN FULL	MAY 31 1952	6870		200								
10			9				198	02		200	10	PAID IN FULL	MAY 31 1952	11584		2 00								
11			9				198	021		200	11	PAID IN FULL	MAY 31 1952			2 00								
12			9				198	021		200	12	PAID IN FULL	MAY 31 1952	11585		2 00								
13 SOLD FOR TAXES			9				198	021		200	13												200	
SOLD FOR TAXES 14			9				198	021		200	14												200	
15			79				1740	22		1762	15	PAID IN FULL	MAY 31 1952	11587		1762								
16			6				132	021		134	16	PAID IN FULL	MAY 31 1952			134								
17			6				132	021		134	17												134	
18			9				198	021		200	18	PAID IN FULL	MAY 31 1952			2 00								
19			6				132	021		134	19	PAID IN FULL	MAY 31 1952	11581		134								
20			6				132	021		134	20	PAID IN FULL	APR 1 1952	4687		134								
			385		1/2		8476	104		8580						8046						534		

Land & Allen's 2nd Addn. to Sylvan Beach — Land & Allen's First Addn. to Sylvan Beach — Sylvan Beach — Carlyon's Sylvan Land & Allen's 2nd Addn. to Sylvan Beach — North Sylvan Beach — Sylvan Shores — 133-30

Personal

Assessment Roll and Tax List of Real Property in the Town of Sylvan

Form 5C

IN WHOSE NAME ASSESSED	TO WHOM TRANSFERRED	DESCRIPTION OF PROPERTY: SUBDIVISION	Sec. or Lot	Town or Block	Reg.	Number of Acres of Land: Acres	Number of Acres of Land: 100ths	No. School District	Indicate Homestead Tax W	Indicate Agricultural Tax W	TRUE AND FULL VALUATIONS: LAND Exclusive of Structures and Improvements	TRUE AND FULL VALUATIONS: BUILDINGS and Other Structures	TRUE AND FULL VALUATIONS: MACHINERY Permanently Attached to Real Estate	TRUE AND FULL VALUATIONS: TOTAL True and Full Value	ASSESSED VALUATIONS: RURAL: Homestead Up to $4,000 20%	ASSESSED VALUATIONS: RURAL: Over $4,000 and Non-Homestead 33⅓%	ASSESSED VALUATIONS: ALL OTHER: Homestead Up to $4,000 25%	ASSESSED VALUATIONS: ALL OTHER: Over $4,000 and Non-Homestead 40%	ASSESSED VALUATIONS: MACHINERY Permanently Attached to Real Estate 33⅓%	ASSESSED VALUATIONS: TOTAL ASSESSED VALUE	Total Assessed Value Equalized by the Board of Review	FINAL EQUALIZED VALUE
		Land & Allen's First Addn. to Sylvan Beach									Dollars	Dollars	Dollars	Dollars	Dollars	Dollars	Dollars	Dollars	Dollars	Dollars	Dollars	Dollars
Raymond + Katherine Herron			21					1	Yes													
~~Lot sold to~~	Clayton A. Lund		22																			
Vernon A + Ruth C Olson			23																			
Frank L + Alice M. Allen			24																			
" "			25																			
Earl M + Alice J Nelson			26																			
" "			27																			
" "			28									322	Bldg. added									
" "			29																			
			10																			
			11																			
			12																			
			13																			
			14																			
			15																			
			16																			
			17																			
			18																			
			19																			
			20																			

Cass County, Minnesota, for Taxes for the Year 1951.

SOLD FOR TAXES	VALUATIONS BY SCHOOL DISTRICTS AS EQUALIZED BY DEPARTMENT OF TAXATION: District No. ..... Rate ..... Mills	District No. ..... Rate ..... Mills	District No. 2 Rate 20.3 Mills	District No. ..... Rate ..... Mills	District No. ..... Rate ..... Mills	District No. ..... Rate ..... Mills	Tax including State Homestead ..... Mills	State Tax on Non-Homestead 7.7 Mills	SPECIAL TAXES	TOTAL TAXES	PAID	WHEN PAID: Month Day Year	Number of Receipt	March Settlement 1952	June Settlement 1952	Penalty	November Settlement 1952	Penalty	Collections to First Monday in January 1953	Penalty	Delinquent on First Monday in January 1953	Total Delinquent Tax and Penalty	REMARKS
	Dollars	Dollars	Dollars	Dollars	Dollars	Dollars	$ cts.	$ cts.	$ cts.	$ cts.				$ cts.	$ cts.	$ cts.	$ cts.	$ cts.	$ cts.	$ cts.	$ cts.	$ cts.	
1			6				1 32	02		1 34	1 PAID IN FULL	APR 15 1952	6[illegible]		1 34							
2			6				1 32	02		1 34	2 PAID IN FULL	JUL 14 1952	9273				1 34	03				
3	STORAGE		25				5 50	06		5 56	3 PAID IN FULL	MAY 31 1952	11402		5 56							
4			6				1 32	02		1 34	4 PAID IN FULL	MAY 31 1952			1 34							
5			6				1 32	02		1 34	5 PAID IN FULL	MAY 31 1952	11434		1 34							
6			6				1 32	02		1 34	6 PAID IN FULL	MAY 31 1952			1 34							
7			6				1 32	02		1 34	7 PAID IN FULL	MAY 31 1952	11431		1 34							
8			80				17 42	22		17 64	8 PAID IN FULL	MAY 31 1952			17 64							
9			6				1 32	02		1 34	9 PAID IN FULL	MAY 31 1952			1 34							
10											10											
11											11											
12											12											
13											13											
14											14											
15											15											
16											16											
17											17											
18											18											
19											19											
20											20											
		117		4/12	3286	42		3278							3144		134					

Land & Allen's First Addn. to Sylvan Beach

Personal

Assessment Roll and Tax List of Real Property in the Town of Sylvan

Form 2C

IN WHOSE NAME ASSESSED	TO WHOM TRANSFERRED	DESCRIPTION OF PROPERTY: SUBDIVISION	Sec. or Lot	Town or Block	Rng.	Number of Acres of Land	No. School District	Ind. rate Homestead Tax	Ind. rate Agricultural Tax	TRUE AND FULL VALUATIONS: LAND Exclusive of Structures and Improvements	BUILDINGS and Other Structures	MACHINERY Permanently Attached to Real Estate	TOTAL True and Full Value
	Land + Allen's Land	Addn. to Sylvan Beach								Dollars	Dollars	Dollars	Dollars
Irene E. Fisher		Outlot	A				1	Dec					
Clayton's Land + Land & Allen Mc Allen		Outlot	B				2						
"	"	Lot	1				3						
"	"		2				4						
"	"		3				5						
"	"		4				6						
"	"		5				7						
"	"		6				8						
"	"		7				9						
"	"		8				10						
Olive + Rachel Micklund			9				11						
Clayton's Land + Land + Robbins Addn			10				12						
"	"		11				13						
"	"		12				14						
"	"		13				15						
							16						
							17						
							18						
							19						
							20						

ASSESSED VALUATIONS

RURAL: Homestead Up to $4,000 20%	RURAL: Over $4,000 and Non-Homestead 33⅓%	ALL OTHER: Homestead Up to $4,000 25%	ALL OTHER: Over $4,000 and Non-Homestead 40%	MACHINERY Permanently Attached to Real Estate 33⅓%	TOTAL ASSESSED VALUE	Total Assessed Value as Equalized by the Board of Review	FINAL EQUALIZED VALUE
Dollars	Dollars	Dollars	Dollars	Dollars	Dollars	Dollars	Dollars

Cass County, Minnesota, for Taxes for the Year 1951.

SOLD FOR TAXES	VALUATIONS BY SCHOOL DISTRICTS AS EQUALIZED BY DEPARTMENT OF TAXATION: District No. / Rate ... Mills	Tax including State Homestead ... Mills	State Tax on Non-Homestead 7⅞ Mills	SPECIAL TAXES	TOTAL TAXES	PAID	WHEN PAID: Month Day Year	Number of Receipt	March Settlement 1952	June Settlement 1952	Penalty	November Settlement 1952	Penalty	Collections to First Monday in January 1953	Penalty	Delinquent on First Monday in January 1953	Total Delinquent Tax and Penalty	REMARKS
	Dollars	$ cts.	$ cts.	$ cts.	$ cts.				$ cts.	$ cts.	$ cts.	$ cts.	$ cts.	$ cts.	$ cts.	$ cts.	$ cts.	
SOLD FOR TAXES	3	66	✓		66	1 PAID IN FULL	OCT 1 7 1952	13263				65	01					
SOLD FOR TAXES	3	66	✓		66	2 PAID IN FULL	MAY 3 1 1952			66								
SOLD FOR TAXES	3	66	✓		66	3 PAID IN FULL	MAY 3 1 1952			66								
SOLD FOR TAXES	3	66	✓		66	4 PAID IN FULL	MAY 3 1 1952			66								
SOLD FOR TAXES	3	66	✓		66	5 PAID IN FULL	MAY 3 1 1952			66								
SOLD FOR TAXES	3	66	✓		66	6 PAID IN FULL	MAY 3 1 1952	10131		66								
SOLD FOR TAXES	3	66	✓		66	7 PAID IN FULL	MAY 3 1 1952			66								
SOLD FOR TAXES	3	66	✓		66	8 PAID IN FULL	MAY 3 1 1952			66								
SOLD FOR TAXES	3	66	✓		66	9 PAID IN FULL	MAY 3 1 1952			66								
SOLD FOR TAXES	3	66	✓		66	10 PAID IN FULL	MAY 3 1 1952			66								
SOLD FOR TAXES	3	66	✓		66	11 PAID IN FULL	DEC 1 9 1952	14845						66	05			
SOLD FOR TAXES	3	66	✓		66	12 PAID IN FULL	MAY 3 1 1952			66								
SOLD FOR TAXES	3	66	✓		66	13 PAID IN FULL	MAY 3 1 1952			66								
SOLD FOR TAXES	3	66	✓		66	14 PAID IN FULL	MAY 3 1 1952	10131		66								
SOLD FOR TAXES	3	66	✓		66	15 PAID IN FULL	MAY 3 1 1952			66								
						16												
						17												
						18												
						19												
						20												
	415	#12 990	None		990					858		66		66				

Assessment Roll and Tax List of Real Property in the ..... of .....,

Form 5C

Line	In Whose Name Assessed	To Whom Transferred	Description of Property: Subdivision	Sec. or Lot	Town or Block	Rng.	Number of Acres of Land (Acres / 100ths)	No. School District	Indicates Homestead Tax No.	Indicates Agricultural Tax No.	True and Full Valuations: Land Exclusive of Structures and Improvements (Dollars)	Buildings and Other Structures (Dollars)	Machinery Permanently Attached to Real Estate (Dollars)	Total True and Full Value (Dollars)	Assessed Valuations: Rural: Homestead Up to $4,000 20% (Dollars)	Rural: Over $4,000 and Non-Homestead 33⅓% (Dollars)	All Other: Homestead Up to $4,000 25% (Dollars)	All Other: Over $4,000 and Non-Homestead 40% (Dollars)	Machinery Permanently Attached to Real Estate 33⅓% (Dollars)	Total Assessed Value (Dollars)	Total Assessed Value as Equalized by the Board of Review (Dollars)	Final Equalized Value (Dollars)
1																						
2																						
3																						
4																						
5																						
6																						
7																						
8																						
9																						
10																						
11																						
12																						
13																						
14																						
15																						
16																						
17																						
18																						
19																						
20																						

Cass County, Minnesota, for Taxes for the Year 1951.

Line	Sold for Taxes	Valuations by School Districts as Equalized by Department of Taxation: District No. ..... Rate ..... Mills (Dollars)	District No. 13 Rate 22.3 Mills (Dollars)	District No. 12 Rate 22.02 Mills (Dollars)	District No. ..... Rate ..... Mills (Dollars)	District No. 13 Rate 20.6 Mills (Dollars)	District No. ..... Rate ..... Mills (Dollars)	Tax including State Homestead ..... Mills ($ cts.)	State Tax on Non-Homestead 2.79 Mills ($ cts.)	Special Taxes ($ cts.)	Total Taxes ($ cts.)	Paid	When Paid (Month / Day / Year)	Number of Receipt	March Settlement 1952 ($ cts.)	June Settlement 1952 ($ cts.)	Penalty ($ cts.)	November Settlement 1952 ($ cts.)	Penalty ($ cts.)	Collections to First Monday in January 1953 ($ cts.)	Penalty ($ cts.)	Delinquent on First Monday in January 1953 ($ cts.)	Total Delinquent Tax and Penalty ($ cts.)	Remarks
1																								
2																								
3																								
4																								
5																								
6																								
7																								
8																								
9	H.		20,671	1214		3588 = 25,473																		
10	N.H.		19,880	40,612		46646 = 107,138																		
11			40,551	41826		50234 = 132,611																		
12																								
13						#1a	893448																	
14						#1Na	1005172																	
15						#13	1022928																	
16						State			297.64															
17						Grand total					29513.12													
18																								
19																								
20																								